

RECEIVED _____ 19____
 RECORDED 9-5 1968
 BOOK 63 PAGE 39-40-41
 COUNTY RECORDER

FED. RD. DIVISION	STATE	PROJECT
2	OHIO	

LUC-2-(5.17-9.14)-(10.70-11.74)
 LUC-20-(14.81-14.97)

260
287
1
28



CENTER LINE SURVEY PLAT (1 of 3)

LUC-2-(5.17-9.14)(10.70-11.74)

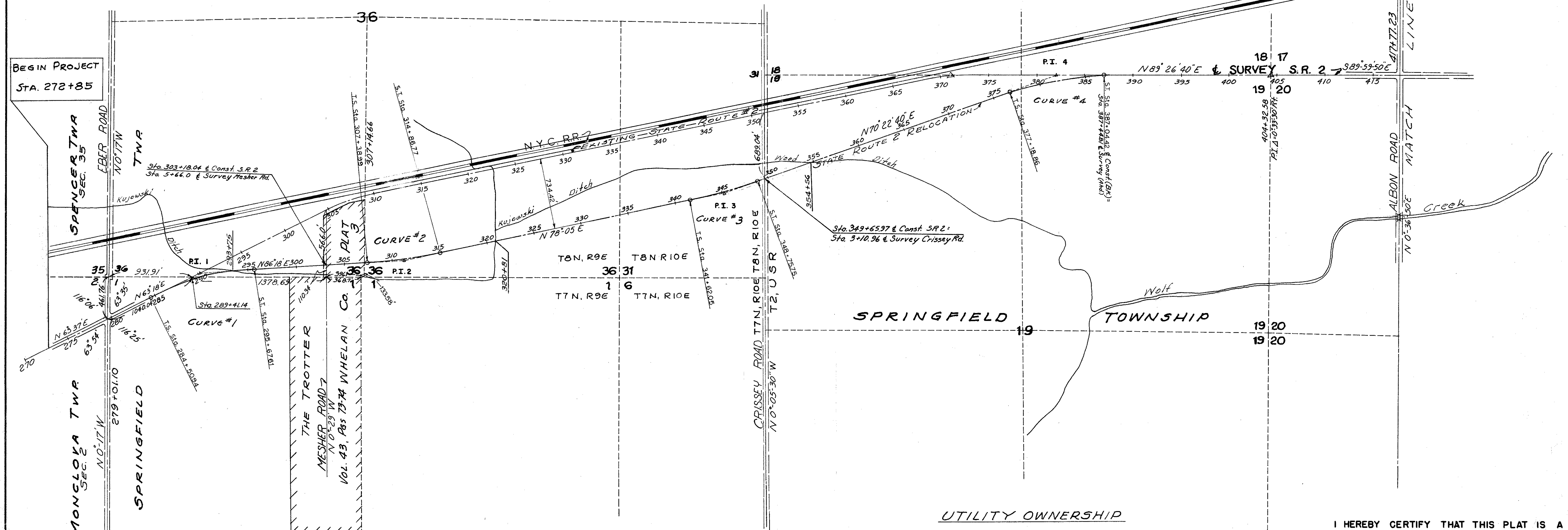
LUC-20-(14.81-14.97)

SPRINGFIELD TWP.
 SEC. 1 T7N, R9E
 SEC. 6 T7N, R10E
 FRACT. SEC. 31 T8N, R10E
 SEC. 36 T8N, R9E
 SECS. 17, 18, 19, 20 T2, U5R.
MONCLOVA TWP.
 SEC. 2 T7N, R9E
LUCAS COUNTY, OHIO
 1967

CURVE NO 1	CURVE NO 2	CURVE NO 3	CURVE NO 4
$\Delta = 23^{\circ} 00' 00''$	$\Delta = 8^{\circ} 15' 00''$	$\Delta = 7^{\circ} 42' 20''$	$\Delta = 19^{\circ} 04' 00''$
Dc = 3'	Dc = 1' 30'	Dc = 1' 30'	Dc = 3'
Ls = 350'	Ls = 200'	Ls = 200'	Ls = 350'
Ts = 564.06'	Ts = 374.39'	Ts = 357.27'	Ts = 496.15'
Es = 41.9'	Es = 10.3'	Es = 9.2'	Es = 29.5'
Qs = 5'-15'	Qs = 1'-30'	Qs = 1'-30'	Qs = 5'-15'
$\Delta C = 12^{\circ} 30' 00''$	$\Delta C = 5^{\circ} 13' 00''$	$\Delta C = 4^{\circ} 42' 20''$	$\Delta C = 8^{\circ} 34' 00''$
Lc = 416.67'	Lc = 347.78'	Lc = 313.70'	Lc = 285.56'
P.I. = Sta. 290+15	P.I. = Sta. 311+13.38	P.I. = Sta. 345+19.32	P.I. = Sta. 382+15.01



SIGNED R.H. Rice
 DIVISION DEPUTY DIRECTOR
 DATE Aug. 13, 1968



BEGIN PROJECT
 STA. 272+85

MONUMENT ASSEMBLIES TO BE SET BY THE CONTRACTOR AT THE FOLLOWING STATIONS:

279+01.10	311+62.05
284+50.96	345+19.32
290+15	348+75.75
295+67.61	377+18.86
307+38.99	382+15.01
311+13.38	387+04.42
314+86.77	404+32.58
417+77.23	

SUBDIVIDED LAND	VOL.	PAGE
Holland Heights	44	8
Iford's Health Farms	41	70-71
Rancamp Place	42A	37-38
Spring Valley-Replat	42A	59-60
Trotter Whelan Co. Plat III	44	9
Westgate	43	73-74
Westgate Extension	42A	2-3
	42B	87-88

UTILITY OWNERSHIP

Toledo Edison Co.
 Ohio Bell Telephone Co.
 City of Toledo, Division of Water
 Lucas County Sanitary Engineers, Sewer & Water
 Buckeye Pipe Line Co.
 Columbia Gas of Ohio
 Ohio Gas Co.
 Panhandle Eastern Pipe Line Co.

I HEREBY CERTIFY THAT THIS PLAT IS A TRUE DELINEATION OF A SURVEY MADE BY THE OHIO DEPARTMENT OF HIGHWAYS IN LUCAS COUNTY BY Harry R. Johnson
 SURVEYOR REGISTRATION NUMBER 4401
 DATE Aug. 2, 1968

R 3002 # 1 D-47

FED. RD. DIVISION	STATE	PROJECT
2	OHIO	

261
287

LUC-2(5.17-9.14)-(10.70-11.74)
LUC-20-(14.81-14.97)

2
28

CENTER LINE SURVEY PLAT (2 OF 3)

LUC-2-(5.17-9.14)(10.70-11.74)

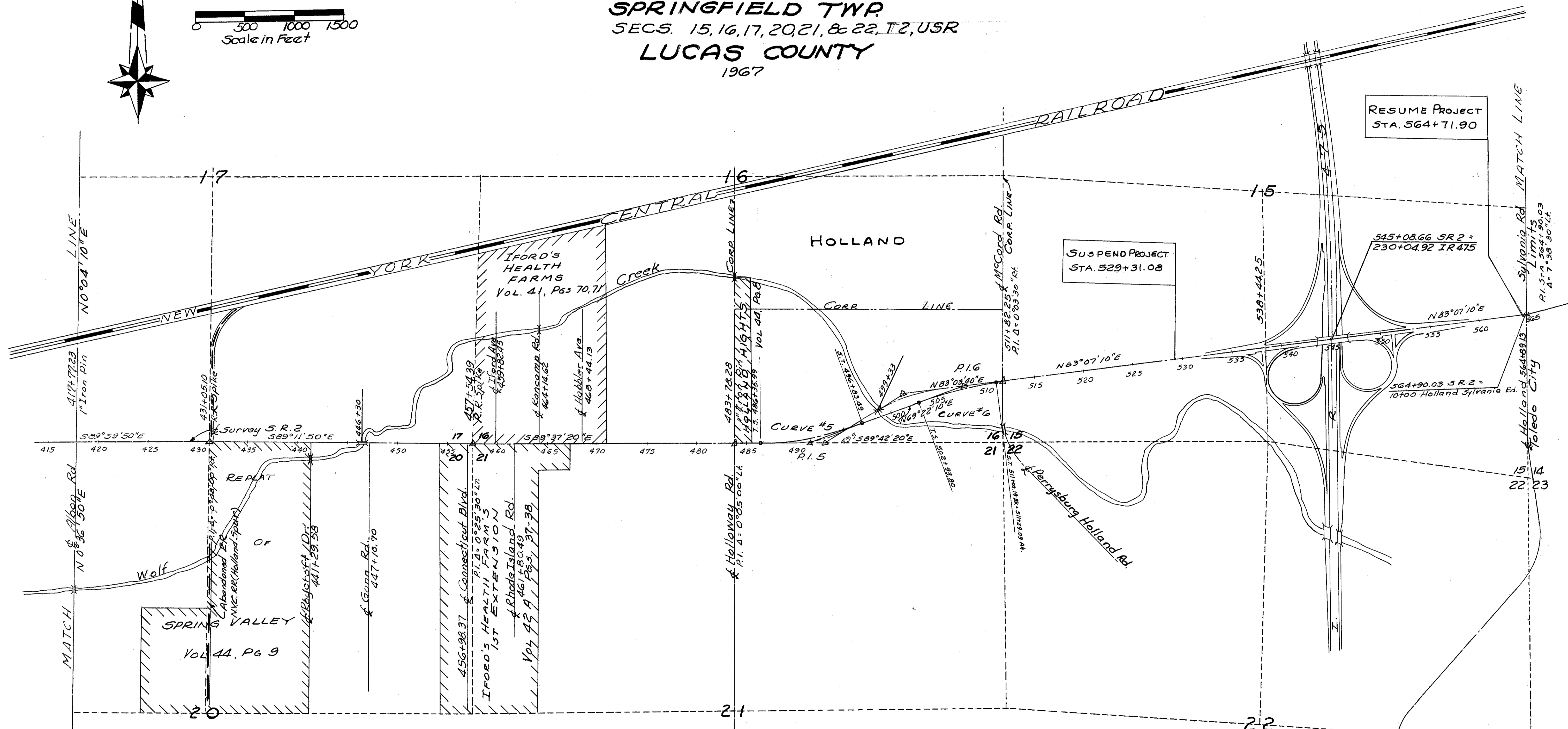

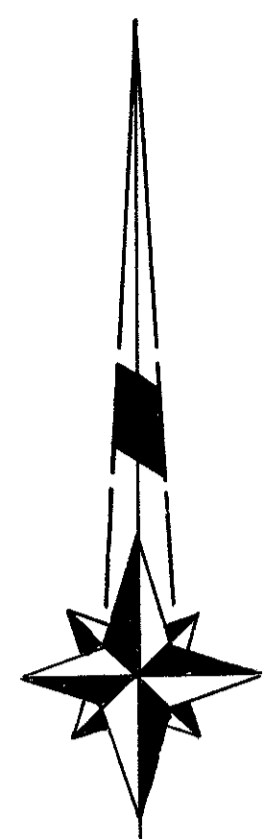
LUC-20-(14.81-14.97)

SPRINGFIELD TWP.

SECS. 15, 16, 17, 20, 21, & 22, T2, USR

LUCAS COUNTY

1967



MONUMENT ASSEMBLIES TO BE SET AT THE FOLLOWING STATIONS BY CONTRACTOR:

- 431+05.10
- 457+54.39
- 483+78.28
- 486+35.99
- 491+64.12
- 496+83.49
- 502+93.80
- 506+98.37
- 511+82.25

CURVE No. 5

- $\Delta = 20^{\circ}55'30''$ Lt
- $D = 3^{\circ}$
- $R = 1909.86'$
- $L_s = 350'$
- $T_s = 528.13'$
- $E_s = 35.0'$
- $\theta_s = 5^{\circ}15'$
- $\Delta_c = 10^{\circ}25'30''$
- $L_c = 347.50'$
- P.I. = STA. 491+64.12

CURVE No. 6

- $\Delta = 13^{\circ}41'30''$ Rt.
- $D = 3^{\circ}$
- $R = 1909.86'$
- $L_s = 350'$
- $T_s = 404.57'$
- $E_s = 16.4'$
- $\theta_s = 5^{\circ}15'$
- $\Delta_c = 3^{\circ}11'30''$
- $L_c = 106.39'$
- P.I. = STA. 506+98.37 = 507+24.52 & Survey

STA. EQUA. STA. 511+00.19 & Const. Back = STA. 511+29.09 & Survey Ahead
DEDUCT 28.90 FT.

FED. RD. DIVISION	STATE	PROJECT
2	OHIO	

262
287

LUC-2-(5.17-9.14)-(10.70-11.74)
LUC-20-(14.81-14.97)



3
28

CENTER LINE SURVEY PLAT (3 OF 3)

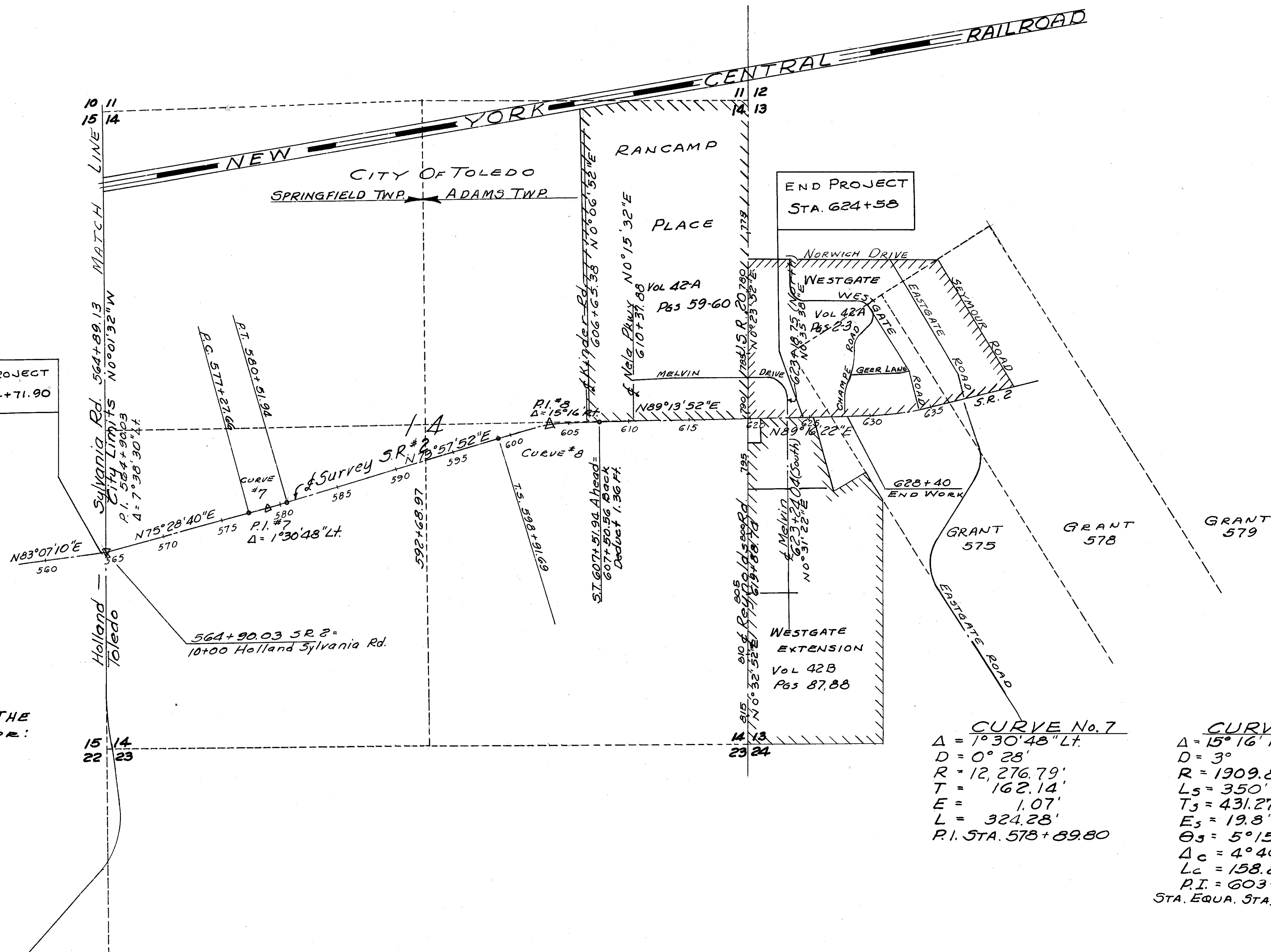
LUC-2-(5.17-9.14)(10.70-11.74)

LUC-20-(14.81-14.97)

SPRINGFIELD & ADAMS TWP'S
SECTIONS 13 & 14, T2, U3R.
LUCAS COUNTY & CITY OF TOLEDO
1967



RESUME PROJECT
STA. 564+71.90



MONUMENT ASSEMBLIES TO BE SET AT THE FOLLOWING STATIONS BY CONTRACTOR:

- 564+90.03
- 578+89.80
- 598+91.69
- 603+22.94
- 607+51.94
- 619+88.74

CURVE No. 7
 $\Delta = 1^{\circ}30'48''$ Lt.
 $D = 0^{\circ}28'$
 $R = 12,276.79'$
 $T = 162.14'$
 $E = 1.07'$
 $L = 324.28'$
 P.I. STA. 578+89.80

CURVE No. 8
 $\Delta = 15^{\circ}16'$ Rt.
 $D = 3^{\circ}$
 $R = 1909.86'$
 $L_s = 350'$
 $T_s = 431.27'$
 $E_s = 19.8'$
 $\Theta_s = 5^{\circ}15'$
 $\Delta_c = 4^{\circ}46'$
 $L_c = 158.89'$
 P.I. = 603+22.94
 STA. EQUA. STA. 607+51.94 Ahead =
 607+50.56 Back
 Deduct 1.36 ft.

FED. RD. DIVISION	STATE	PROJECT	263
2	OHIO		287
LUC-2-(5.17-9.14)-(10.70-11.74)			4
LUC-20-(14.81-14.97)			28

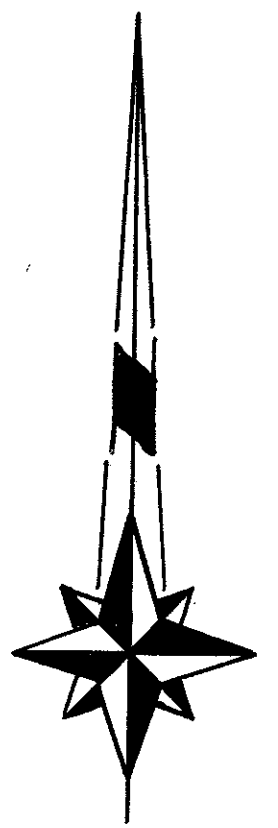
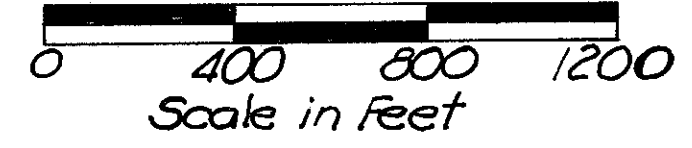
PROPERTY MAP (1 OF 3)

FOR
LUC-2-(5.17-9.14)(10.70-11.74)
LUC-20-(14.81-14.97)

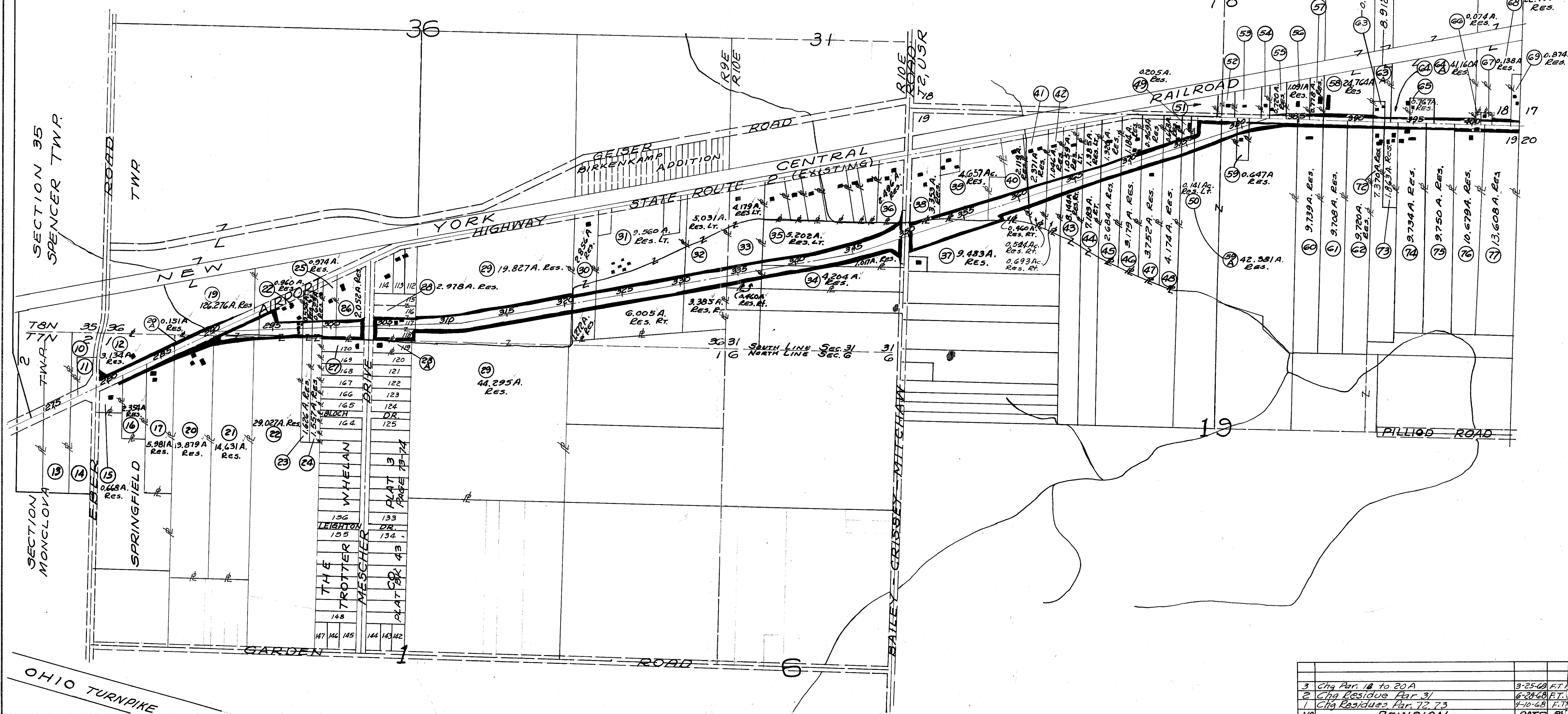
SPRINGFIELD TWP.
SEC. 1 T7N, R9E
SEC. 6 T7N, R10E
FRACT SEC. 31 T8N, R10E
SEC. 36 T8N, R9E
SECS. 18, 19 T2, USR

MONCLOVA TWP.
SEC. 2 T7N, R9E

LUCAS COUNTY, OHIO



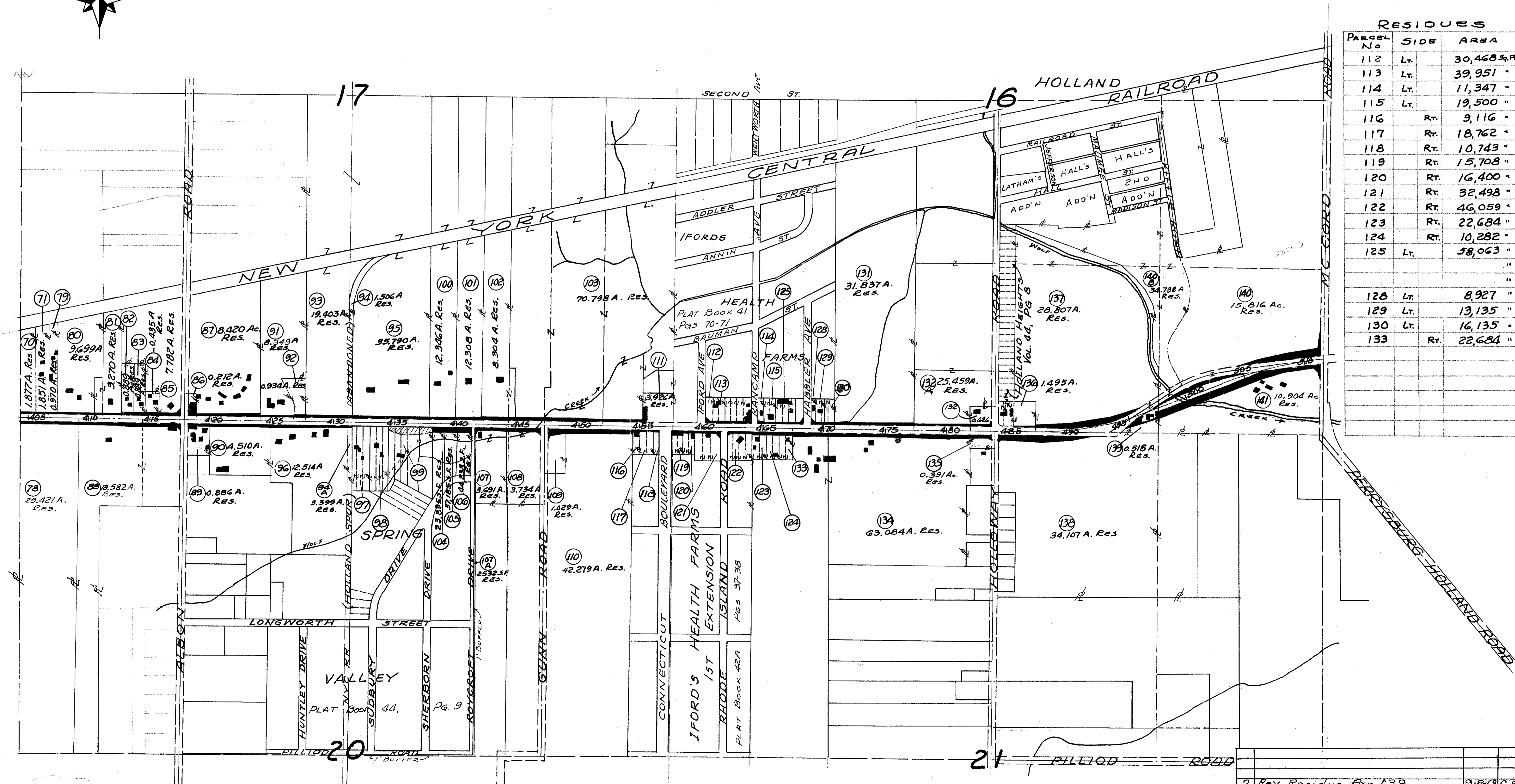
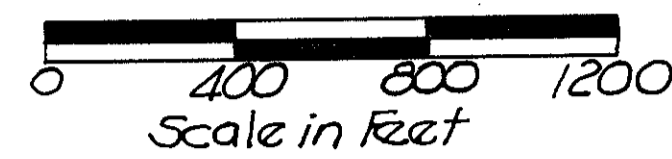
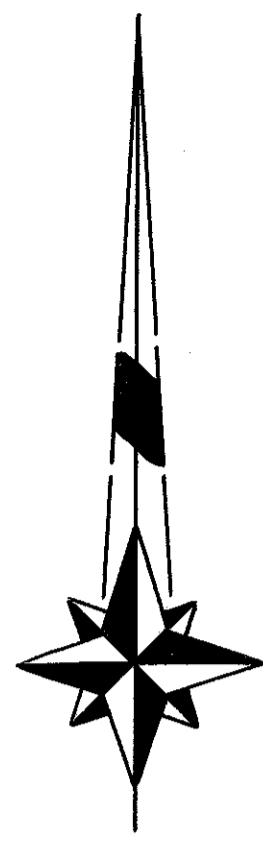
BEGIN PROJECT
STA. 272+85



3	Chg Par. 18 to 20A	3-25-68 F.T.
2	Chg Residue Par. 31	6-28-68 F.T.
1	Chg Residue Par. 72, 73	4-10-68 F.T.
NO	REVISION	DATE 15

PROPERTY MAP (2 OF 3)

FOR
LUC-2-(5.17-9.14)(10.70-11.74)
LUC-20-(14.81-14.97)
SPRINGFIELD TWP.
SECTIONS 16, 17, 20 & 21.
LUCAS COUNTY



RESIDUES		
PARCEL No	SIDE	AREA
112	Lt.	30,468.84
113	Lt.	39,951 "
114	Lt.	11,347 "
115	Lt.	19,500 "
116	Rt.	9,116 "
117	Rt.	18,762 "
118	Rt.	10,743 "
119	Rt.	15,708 "
120	Rt.	16,400 "
121	Rt.	32,498 "
122	Rt.	46,059 "
123	Rt.	22,684 "
124	Rt.	10,282 "
125	Lt.	38,063 "
126	Lt.	8,927 "
129	Lt.	13,135 "
130	Lt.	16,135 "
133	Rt.	22,684 "

2 Key Residue Par 139
1 Rev. Residue Par 88
NO REVISION

9-8-68 C.E.S.
7-2-68 F.T.H.
DATE BY

PROPERTY MAP (3 OF 3)

FOR
LUC-2-(5.17-9.14)(10.70-11.74)
LUC-20-(14.81-14.97)

SPRINGFIELD & ADAMS TWP.
 SECTIONS 13, 14, & 15
LUCAS COUNTY & CITY OF TOLEDO
 ANGOLA ROAD

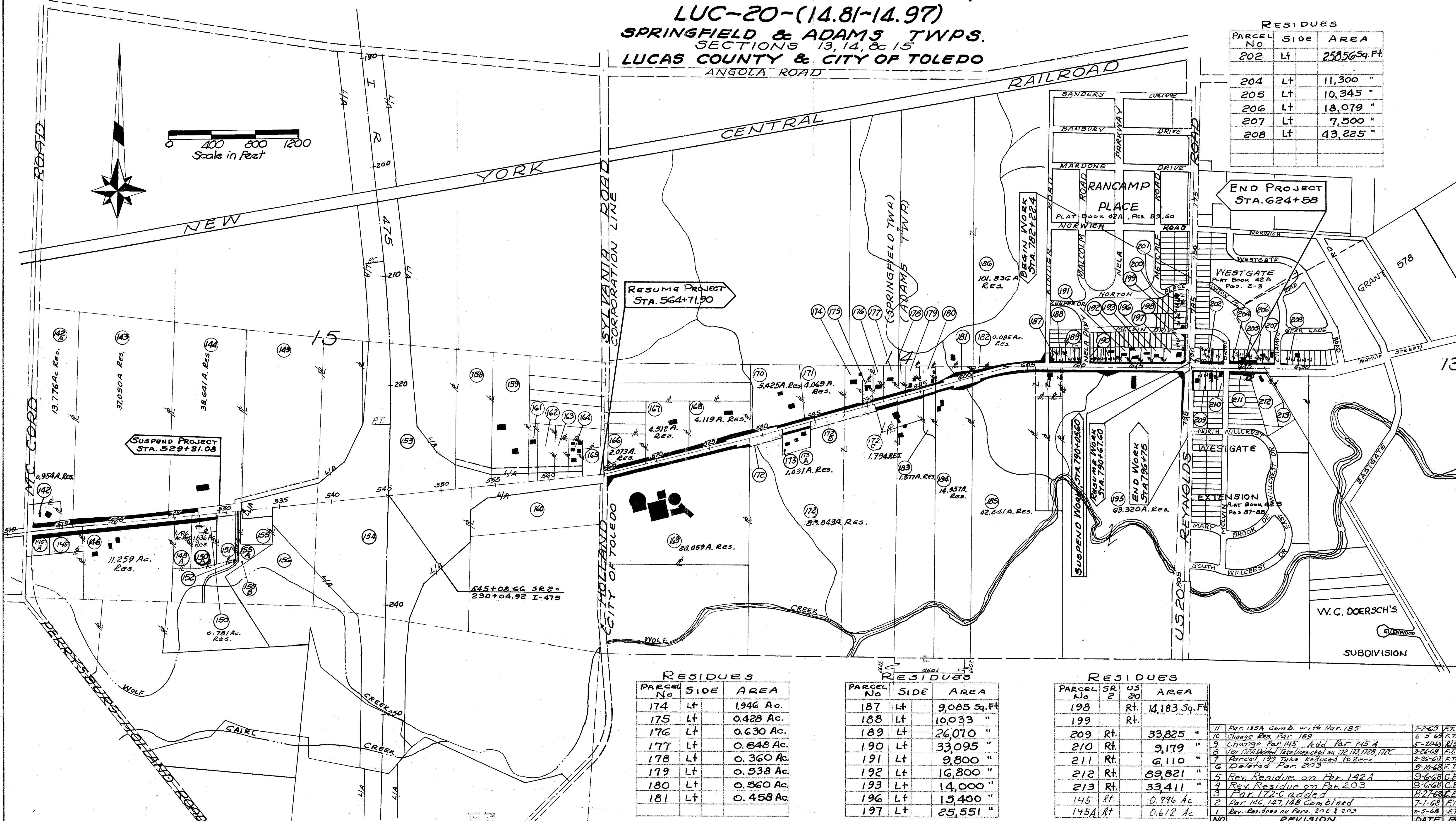

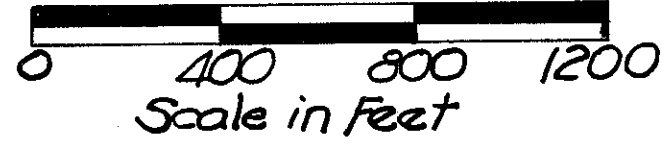
FED. RD. DIVISION	STATE	PROJECT	265 287
2	OHIO		

LUC-2-(5.17-9.14)-(10.70-11.74)
 LUC-20-(14.81-14.97)

G	28

RESIDUES

PARCEL No	SIDE	AREA
202	Lt	25856 Sq. Ft.
204	Lt	11,300 "
205	Lt	10,345 "
206	Lt	18,079 "
207	Lt	7,500 "
208	Lt	43,225 "



RESUME PROJECT
 STA. 564+71.90

SUSPEND PROJECT
 STA. 529+31.08

SUSPEND WORK
 STA. 790+05.60

END WORK
 STA. 790+67.60

END PROJECT
 STA. 624+58

RESIDUES

PARCEL No	SIDE	AREA
174	Lt	1,946 Ac.
175	Lt	0.428 Ac.
176	Lt	0.630 Ac.
177	Lt	0.848 Ac.
178	Lt	0.360 Ac.
179	Lt	0.538 Ac.
180	Lt	0.560 Ac.
181	Lt	0.458 Ac.

RESIDUES

PARCEL No	SIDE	AREA
187	Lt	9,085 Sq. Ft.
188	Lt	10,033 "
189	Lt	26,070 "
190	Lt	33,095 "
191	Lt	9,800 "
192	Lt	16,800 "
193	Lt	14,000 "
196	Lt	15,400 "
197	Lt	25,551 "

RESIDUES

PARCEL No	US 20	AREA
198	Rt.	14,183 Sq. Ft.
199	Rt.	
209	Rt.	33,825 "
210	Rt.	9,179 "
211	Rt.	6,110 "
212	Rt.	89,821 "
213	Rt.	33,411 "
145	Rt.	0.796 Ac.
145A	Rt.	0.612 Ac.

NO	REVISION	DATE	BY
11	Par. 185A Comb. with Par. 185	7-2-69	A.T.H.
10	Change Res. Par. 189	6-5-69	F.T.H.
9	Change Res. 145 Add Par. 145A	5-20-69	R.S.
8	Par. 172A Deleted Take Lines chgd on 172, 173, 172B, 172C	5-26-69	F.T.H.
7	Parcel 199 Take Reduced to Zero	2-26-69	F.T.H.
6	Deleted Par. 203	9-10-68	F.T.H.
5	Rev. Residue on Par. 142A	9-6-68	C.E.S.
4	Rev. Residue on Par. 203	9-6-68	C.E.S.
3	Par. 172-C added	8-27-68	C.E.S.
2	Par. 14c, 147, 148 Combined	7-1-68	F.T.H.
1	Rev. Residues on Pars. 202 & 203	2-5-68	F.T.H.

LUCAS COUNTY OHIO

SUMMARY OF ADDITIONAL RIGHT-OF-WAY REQUIRED 2 of 8

FED. RD. DIVISION	STATE	PROJECT
2	OHIO	

LUC. 2 (5.17-9.14)(10.70-11.74)
LUC. 20(14.81-14.97)

267
287
8
28

PARCEL NO.	OWNER	SHEET NO.	DEED RECORD		DEED AREA	TOTAL P.R.O.		TOTAL TAKE		P.R.O. IN TAKE		NET TAKE		BLDGS	(LEFT) RESIDUE (RIGHT)				REMARKS
			BOOK	PAGE		ACRES	SQ. FT.	ACRES	SQ. FT.	ACRES	SQ. FT.	ACRES	SQ. FT.		ACRES	SQ. FT.	ACRES	SQ. FT.	
38 38T 38A	LEONARD N. MEEKER		1770	186	4.000Ac±	0.138	6,002.73	0.083	3,635.10	0.055	2,367.63	0.126	5,496.09						Two separate takes in the same parcel of land.
39	ELSIE A. ZIEGLER		1876	29	5.920Ac±	0.289	12,586.50	0.974	42,437.44	0.000		0.974	42,437.44						
40 40T 40T-1 40WA	THE ROSS MILLER CO.		1678	11	4.180Ac±	0.155	6,750.00	1.446	63,004.02	0.000		1.446	63,004.02						
41 41T 41T-1 41WA	STEPHEN KUJAWSKI		1884	54	3.720Ac±	0.142	6,223.50	0.683	29,732.44	0.000		0.683	29,732.44						Clean ditch bottom
42 42WA	WALTER L. GOULD, JR.		1238	265	2.276Ac±	0.083	3,600.00	0.454	19,791.79	0.000		0.454	19,791.79						Clean ditch bottom
43 43WA	JOHN J. BRADY & AMELIA M. BRADY & JAMES L. PHILLIPS & MARIE A. PHILLIPS		1934	494	9.972Ac±	0.126	5,490.00	0.643	28,002.60	0.000		0.643	28,002.60						Clean ditch bottom
44	JOHN J. & AMELIA M. BRADY, JAMES L. & MARIE A. PHILLIPS		1943	548	9.180Ac±	0.106	4,629.00	0.506	22,060.12	0.000		0.506	22,060.12						
45	MYRA S. WAITE		1237	590	4.650Ac±	0.114	4,950.00	0.532	23,190.70	0.000		0.532	23,190.70						
46	BARONE ENTERPRISES, INC., ET AL.		1874	373	5.030Ac±	0.114	4,950.00	0.553	24,081.34	0.000		0.553	24,081.34						
47	REX V. & GARLAND M. DEAN		1721	407	5.450Ac±	0.123	5,340.00	0.606	26,413.80	0.000		0.606	26,413.80						
48 48WA	JOHN J. & AMELIA M. BRADY, JAMES L. & MARIE A. PHILLIPS		1952	191	5.520Ac±	0.114	4,950.00	0.564	24,554.60	0.000		0.564	24,554.60	1					Cont. 900 Sq. ft. (Remove Building)
49 49WA	BERTHA L. BATES		1580	367	0.300Ac±	0.045	1,980.00	0.050	2,181.88	0.000		0.050	2,181.88	1					Cont. 250 Sq. ft. (Remove Building)
50 59A 59A WA	LEVON M. TRUMBULL		1656	434	45.210Ac±	0.265	11,526	1.966	85,630.24	0.239	10,426.50	1.727	75,204.74						Deed Area combined with Parcel 59A Res. Et. combined with Parcel 50
51	ELIZABETH M. TRUMBULL		1667	581	2.090Ac±							0							Cont. 36 Sq. ft. (Inspection Well) No Take
52	WILLIAM LYLE & MARY LOU BOEHM		1916	650	0.460Ac±							0							No Take
53	ELIZABETH M. TRUMBULL		1667	579	1.960Ac±							0							No Take
54	ELTON W. & RUTH TRUMBULL		1612	315	0.460Ac±							0							No Take
55 55WA	BERTHA M. MOHR		1694	357	0.860Ac±	0.096	4,200	0.140	6,112.98	0.096	4,200	0.044	1,912.98						Cont. 787.5 Sq. ft. (Repair drive)
56 56WA	AUDREY WOODYARD		1809	110	1.320Ac±	0.137	5,982.9	0.229	9,971.5	0.137	5,982.9	0.092	3,988.6						Cont. 450 Sq. ft. (Repair drive)
57 57WA	SPERLING HEATING, INC.		1877	197	0.930Ac±	0.083	3600	0.152	6600	0.083	3600	0.069	3000						Cont. 400 Sq. ft. (Repair drive)
58 58WA 58WA-1	LOWRY MANUFACTURING, INC.		1841	599	25.330Ac±	0.295	12,860	0.566	24,649	0.295	12,860	0.271	11,789						S.E. 1/4, SEC. 18 Cont. 0.041 Ac± (Driveway & ditchwork) Cont. 450 Sq. ft. (driveway repair)
59	ROBERT L. & IRENE F. BARKHIMER		1881	311	1.000Ac±	0.083	3600	0.353	15,362.6	0.083	3600	0.270	11,769.6						0.647 28,190
60 60WA	LOUIS J. & GERALDINE FITCH		1848	311	10.000Ac±	0.146	6,346.80	0.261	11,378.75	0.146	6,346.80	0.115	5,031.95						0.739 424,221
61	IRVING L. HAZARD		1941	626	10.000Ac±	0.146	6,347	0.292	12,694	0.146	6,347	0.146	6,347						Cont. 36 Sq. ft. (Inspection Well) N.E. 1/4, SEC. 19 9.708 422,906
62 63A	ALFRED & MARY LOU HURTADO		1939	190	10.000Ac±	0.146	6,348	0.280	12,197	0.146	6,348	0.134	5,849						9.720 423,402
63 63WA-1 63WA-2 63WA-3	RICHARD J. & IRENE M. CHAMPION		1858	356-357	8.96 Ac.	0.032	1,407	0.048	2,110	0.032	1,407	0.016	703						8.912 388,189
64 64A 64AWA	LILLIAN SCOTT		1901	769	0.56 Ac±	0.076	3,300	0.116	5,050	0.076	3,300	0.040	1,750						0.444 19,341 S.E. 1/4, SEC. 18 Cont. 0.021 Ac± (ditchwork) Cont. 0.021 Ac± (driveway repair) Cont. 0.001 Ac± (Inspection Well) S.E. 1/4, SEC. 18
65 65WA-1 65WA	MYRTLE A. TAUBE		1828	120	4.168 Ac. 0.302 Ac.	0.065	2,817	0.097	4,226	0.065	2,817	0.032	1,409						4.131 1,791,666
66 66WA	RICHARD J. & IRENE M. CHAMPION		1928	720	0.998 0.302	0.144	6,261	0.228	9,916	0.144	6,261	0.084	3,655						0.772 33,644 S.E. 1/4 Sec. 18 Cont. 0.007 Ac± (driveway repair) Cont. 0.001 Ac± (Inspection Well) S.E. 1/4, SEC. 18
	OHIO GAS CO.		1687	448	0.120Ac±	0.034	1,500	0.046	2,000	0.034	1,500	0.012	500						0.074 3227 Cont. 0.023 Ac± (driveway repair)

LUCAS COUNTY OHIO TOTAL NUMBER OF OWNERS

FED. RD. DIVISION	STATE	PROJECT
2	OHIO	

268
287

LUC. 2 (517-914)(10.70-11.14)
LUC. 20(1481-1497)

9
28

SUMMARY OF ADDITIONAL RIGHT-OF-WAY REQUIRED 3 of 8

PARCEL NO.	OWNER	SHEET NO.	DEED BOOK	RECORD PAGE	DEED AREA	TOTAL P.R.O.		TOTAL TAKE		P.R.O. IN TAKE		NET TAKE		BLDGS.	(LEFT) RESIDUE (RIGHT)		REMARKS
						ACRES	SQ. FT.	ACRES	SQ. FT.	ACRES	SQ. FT.	ACRES	SQ. FT.		ACRES	SQ. FT.	
67 67WA	Panhandle Eastern Pipe Line Co.		1687	450	0.23Ac±	0.069	3000	0.092	4000	0.069	3000	0.023	1000		0.138		Cont. 0.046 Ac. (Driveway)
68	Stella D Porozynski		1827	233 & 365	22.40Ac±	0.110	4782	0.201	8767	0.110	4782	0.091	3985		22.199		
69 69WA	Walter W & Helen L. Hawkins		1876	555	1.00Ac±	0.069	3000	0.126	5500	0.069	3000	0.057	2500		0.874		Cont. 0.006 Ac. (Driveway)
70 70WA 70WA-1	Edward W. Henry & Florence G. Henry		1163	250	2.00Ac±	0.082	3570	0.123	5355	0.082	3570	0.041	1785		1.877		Cont. 0.009 Ac. (Driveway) Cont. 0.001 Ac. Inspection Well
71 71WA	Herbert Jones & Delphia Jones		1722	580	1.97Ac±	0.079	3456	0.119	5174	0.079	3456	0.040	1718		1.851		Cont. 0.013 Ac. (Driveway & Grading)
72 72WA	Robert L. & Carol L. Mack		1829	187 585	1.508 6.000Ac±	0.072	3150	0.130	5683	0.072	3150	0.058	2533		7.370		Cont. 0.005 Ac. (Driveway)
73 73WA	Donald A. & Eleanor K. Garner		1894	576	2.00Ac±	0.079	3430	0.137	5907	0.079	3430	0.058	2478		1.863		Cont. 0.002 Ac. (Driveway)
74	Edgar W. & Lucille Nagel		1819	703	10.00Ac±	0.167	7275	0.266	11,567	0.167	7275	0.099	4292		9.734		
75 75WA 75WA-1	Charlotte L. Sager		1549	576	10.00Ac±	0.167	7275	0.250	10,913	0.167	7275	0.083	3638		9.750		Cont. 0.009 Ac. (Driveway) Cont. 0.001 Ac. Inspection Well
76 76WA 76WA-1	Orrin W. & Nellie L. Downs		907	477	11.00Ac±	0.175	7607	0.321	13,930	0.175	7607	0.146	6323	1	10.679		N.E. 1/4, Sec 19 Cont. 0.040 Ac. to remove bldg. Cont. 0.001 Ac. Inspection Well
77	Ewald E. & Erna J. Heindorff		1227	302	14.00Ac±	0.224	9750	0.392	17,063	0.224	9750	0.168	7313		13.608		N.E. 1/4, Sec 19
78 78WA	May Fuller 1/2, John Campbell 1/4, Marguerite Clark 1/4		1894	304	30.00Ac±	0.348	15127	0.579	25,212	0.348	15127	0.231	10085		29.421		N.W. 1/4 Sec. 20 Cont. 0.056 Ac. (Ditch adjustment)
79 79WA	Harry L. & Lillian V. Toube		1039	565	1.03Ac±	0.040	1740	0.060	2610	0.040	1740	0.020	870		0.970		Cont. 0.022 Ac. (Driveway & Grading)
80 80WA	Karl J. & Eleanor ^M Pankratz		1921	345	10.02Ac±	0.214	9314	0.321	13,974	0.214	9314	0.107	4660		9.699		Cont. 0.025 Ac. (Driveway & Grading)
81 81WA	David F. & Beth A. Elsworth		1846	701	3.50Ac±	0.153	6665	0.230	9991	0.153	6665	0.077	3326		3.270		Cont. 0.009 Ac. (Driveway)
82 82WA	Mildred L. & Clifford E. Potton		1642	532	1.00Ac±	0.067	2949	0.111	4915	0.067	2949	0.044	1966		0.889		Cont. 0.005 Ac. (Driveway)
83 83WA 83WA-1	James H. & Lucy May Schnuth		1727	395	1.00Ac±	0.067	2943	0.111	4905	0.067	2943	0.044	1962		0.889		Cont. 0.014 Ac. (Driveway) Cont. 0.001 Ac. To connect tile.
84 84WA	Walter C. & Bernadine C. Hall		1770	591 & 592	0.56Ac±	0.075	3278	0.125	5463	0.075	3278	0.050	2185		0.435		Cont. 0.025 Ac. (Driveways & Grading)
85 85WA 86WA	Hall Excavating Co.		1834 1837	410 350	1.76Ac± 0.89Ac± 6.70Ac±	0.818	35,632	0.286	12083	0.196	7950	0.090	4133		7.782		Cont. 0.041 Ac. (Driveway) Cont. 0.064 Ac. to remove bldg.
86	Bernice Eleanor & Arthur Joseph Guy		1189	386	0.43Ac±	0.186	8110	0.122	5278	0.090	3900	0.032	1378	1	0.212		
87 87WA 87A	Floyd A. Gibson, Et Al		1504	44	3.200Ac±	0.379	16500	0.138	6000	0.083	3600	0.055	2400				Cont. 0.007 Ac. (Driveway) Cont. 0.004 Ac. to remove bldg.
87B	Floyd A. Gibson, Et Al.		1864	36, 38, 39	0.723Ac±	0.103	4500	0.172	7500	0.103	4500	0.069	3000		2.637	114, 867	
88 88WA	Alice Louise Campbell, AKA Alice L. Campbell & AKA Alice Campbell		1795 828	19, 20 125	2.00Ac±	1.013	44, 112	1.011	44049	0.606	26,412	0.405	17637	1	18.582		N.W. 1/4 Sec 20 Cont. 0.072 Ac. to remove bldg.
89	Gertrude Stremple & William Puls		1304	457	1.28Ac±	0.313	13620	0.250	10880	0.169	7350	0.081	3530		0.886		N.W. 1/4 Sec. 20
90 90WA 90WA-1	Providence Lutheran Church		1686	343, 344	5.10Ac±	0.354	15428	0.590	25713	0.354	15428	0.236	10285		4.510		N.W. 1/4 Sec 20 Cont. 0.025 Ac. (Driveway) Cont. 0.025 Ac. (Driveway)
91 91WA	Mildred Dennis		1232	22	8.63Ac±	0.187	8180	0.281	12261	0.187	8180	0.094	4081		8.349		Cont. 0.068 Ac. (Driveway & Grading)

LUCAS COUNTY OHIO TOTAL NUMBER OF OWNERS

FED. RD. DIVISION	STATE	PROJECT
2	OHIO	

LUC. 2 (517-914)(10.70-11.74)
LUC. 20(14.81-14.97)

269
287

10
28

SUMMARY OF ADDITIONAL RIGHT-OF-WAY REQUIRED 4 of 8

PARCEL NO.	OWNER	SHEET NO.	DEED BOOK	RECORD PAGE	DEED AREA	TOTAL ACRES	P.R.O. SQ. FT.	TOTAL TAKE ACRES	TOTAL TAKE SQ. FT.	P.R.O. IN TAKE ACRES	P.R.O. IN TAKE SQ. FT.	NET TAKE ACRES	NET TAKE SQ. FT.	BLDGS.	(LEFT) ACRES	RESIDUE SQ. FT.	(RIGHT) ACRES	RESIDUE SQ. FT.	REMARKS
92 92WA-1 92WA-2	Alvin K. & Sharon Dennis		1838	288	1.06Ac±	0.069	3053	0.126	5518	0.069	3053	0.057	2465		0.934				Cont. 0.019 Ac. (Driveway) Cont. 0.005 Ac. (Ditch Grading)
93	Harvey W. & Helen E. Kistner		1406	578	19.80Ac±	0.238	10,370	0.397	17,283	0.238	10,370	0.159	6913		19.403				
94 94A	New York Central Railroad				1.54Ac±	0.023	990	0.034	1485	0.023	990	0.011	495		1.506				S.E. 1/4 Sec. 17 N.E. 1/4 Sec. 20
95 95WA-1 95WA-2 95WA-3	Harvey W. & Helen E. Kistner		1406	578	36.44Ac±	0.433	18,879	0.650	28,319	0.433	18,879	0.217	9440		35.790				Cont. 0.005 Ac. (Driveway) Cont. 0.017 Ac. (Driveway) Cont. 0.009 Ac. (Driveway Extension)
96 96WA-1 96WA-2 96WA-3 96WA-4	Myrtle J. Chilcote		1832	40	13.14Ac±	0.429	18709	0.626	27313	0.429	18709	0.197	8604			12,514			Cont. 0.014 Ac. (Driveway) Cont. 0.005 Ac. (Driveway) Cont. 0.127 Ac. Ditch & Roadway Grading Cont. 0.009 Ac. (Driveway)
97 97WA	Leona F. Drushel		1306	125	77,250 Sq. Ft.	—	—	—	—	—	—	—	—						Lots 1, 2, 3 in Spring Valley Add'n Cont. 0.022 Ac. Drive & Roadway Grading
98 98WA	Fred B. & Ettie Imogene Frye		1328	113,114	—	—	—	—	—	—	—	—	—						Lots 4, 5, 6 in Spring Valley Add'n Cont. 0.042 Ac. Drive & Roadway Grading
99 99SL	Nathaniel H. & Frances M. Gillette		1807	113	—	—	—	—	13,730	—	—	—	13,730						Lots 7 & 8, 266, 267, in Spring Valley Add'n Slope Easement
100 100WA 100WA-1	James Delaney		985	290	12,570Ac±	0.159	6954	0.224	9774	0.159	6954	0.065	2820		12.346				Cont. 0.005 Ac. (Driveway) Cont. 0.001 Ac. Inspection Well
101 101WA	Carolyn M. Zimmerman		1613	1	12.570Ac±	0.203	8844	0.266	11608	0.203	8844	0.063	2764		12.304				Cont. 0.005 Ac. (Driveway)
102	Jane L. Taylor		1682	315	8.690Ac±	0.193	8445	0.386	8401	0.193	8445	0.193	8401		8.304				Cont. 0.005 Ac. (Driveway)
103 103WA-1 103 X 103WA-3	Mary L. Probst		1023 1023	36 35	17.87 Ac.± 16.18 Ac.± 5.16 Ac.± 23.89 Ac.±	0.777	33,824	1.322	57587	0.777	33824	0.545	23,763		70.798				Cont. 0.009 Ac. (Driveway) Cont. 0.413 Ac. Channel work Cont. 0.016 Ac. (Driveway)
104	Margdalene Thomas		1851	199	26,335 Sq. Ft.	—	—	—	2,500	—	—	—	2,500					23,835	LOT 269
105	John Jr. & Ethel L. Weigel		1535	503	39,685 Sq. Ft.	—	—	—	2,500	—	—	—	2,500					37,185	LOT 270
106	Thomas J. Sallah		1908	181	48,156 Sq. Ft.	—	—	—	3,918	—	—	—	3,918					44,238	LOT 271
107 107WA 107-T	Larry D. & Eleanor L. Irwin		1827 1826 1698	649 265 436	3.98Ac±	0.181	7875	0.289	12,589	0.181	7875	0.108	4714					3.691	N.E. 1/4 Sec. 20 Cont. 0.107 Ac. Cont. 0.045 Ac. Roadway Grading
107-A 108 108WA 108-T	Lucas County Commissioners Groce Ellen Irwin		1600	327	2667 Sq. Ft. 4.62Ac±	0.750	2667	0.409	17,816	0.273	11,892	0.136	5924			2,532		3.734	Lot 159 1 foot Buffer Strip, EAST Slope, Spring Valley 2008 Cont. 0.268 Ac. Channel work Cont. 0.177 Ac. Temp. Detour Road
109 109T	George W. Irwin		786	25	1.50Ac±	0.320	13917	0.310	13504	0.159	6930	0.151	6574					1.029	Temporary Detour Road
110 110T	George W. Irwin & Cathrine F. Irwin		1600	310	43.04Ac±	0.431	18774	0.762	33167	0.431	18774	0.331	14,393					42.279	Temporary Detour Road
111 111WA	Trustees Springfield Twp (Cemetery)		772	126	4.23 ±	0.300	13,085	0.027	1180	0.023	1011	0.004	169		3.926				Cont. 0.053 Ac. Driveway and Roadway Grading
112 112WA 112WA-1	Bernice M. Lusk		1853	664	32,360 Sq. Ft.	—	—	0.043	1,892	—	—	0.043	1,892		0.699	30,468			LOTS 119, 120, 121 Cont. 375 Sq. Ft. Driveway Cont. 36 Sq. Ft. To Connect 6' Drain
113 113WA	Clara Klapproth		1604	223	42,000 Sq. Ft.	—	—	0.047	2049	—	—	0.047	2049		0.917	39,951			LOTS 122, 123, 124, 125 Cont. 6370 Sq. Ft. to adjust slopes & remove structure
114	Edna C. Kolodziejczyk		1885	424	12,000 Sq. Ft.	—	—	0.015	653	—	—	0.015	653		0.260	11,347			LOT 145
115 115WA 115WA-1	Frieda Taylor		1835 1383	318 196	20,000 Sq. Ft.	—	—	0.011	500	—	—	0.011	500		0.448	19,500			LOTS 146, 147 Cont. 408 Sq. Ft. Driveway To REMOVE TREE
116 116-T	Gene C. & Melva M. Burleson		1562	303	10,176 Sq. Ft.	—	—	0.024	1,060	—	—	0.024	1,060				0.209	9,116	Lot 206 Temporary Detour Road
117 117-T	Ed & Jim Fleitz, Inc.		1934	444	20,352 Sq. Ft.	—	—	0.036	1,590	—	—	0.036	1,590				0.431	18,762	LOTS 204, 205 Temporary Detour Road

LUCAS COUNTY OHIO TOTAL NUMBER OF OWNERS

FED. RD. DIVISION	STATE	PROJECT	
2	OHIO		

270
287

SUMMARY OF ADDITIONAL RIGHT-OF-WAY REQUIRED 5 of 8

LUC 2 (517-914)(10.70-11.74)
LUC 20(14.81-14.97)

11
28

PARCEL NO.	OWNER	SHEET NO.	DEED BOOK	RECORD PAGE	DEED AREA	TOTAL		P.R.O. IN TAKE		NET TAKE		BLDG'S	(LEFT) RESIDUE (RIGHT)		REMARKS			
						ACRES	SQ. FT.	ACRES	SQ. FT.	ACRES	SQ. FT.		ACRES	SQ. FT.				
118 118-T	John G. Rothsam		1702	272	11,654 Sp.Ft.		0	0.021	911		0.021	911			10,743	Temporary Detour Road		
119 119-T	Neal H. & Ethel Gregory		1951	340	18,768 Sp.Ft.		0	0.070	3060		0.070	3,060			15,708	Temporary Detour Road		
120 120WA 120WA-1	Lawrence James & Mary Ann Griffith		1765	152	18,400 Sp.Ft.		0	0.046	2000		0.046	2,000			16,400	Cont 75 Sq. Ft. Driveway Cont. 75 Sp. Ft. Temp. Detour Road		
121 121WA	Kate M. Lusk		1744	295	37,206 Sp.Ft.		0	0.108	4708		0.108	4708	1		32,498	Cont 3047.8 Sq. ft. To remove Bldg & grade Roadway		
122 122T	Tremarco Corp (Gulf Oil Co)		1615	174	49,608 Sp.Ft.		0	0.081	3,549		0.081	3,549			46,059	For driveway grading & Adjustment.		
123 123WA	Frank & Myrtle Wagemann, A.K.A. Wageman		1332	430	24,804 Sp.Ft.		0	0.049	2,120		0.049	2,120			22,684	Cont. 400 Sq. Ft. Driveway		
124 124WA	Arthur H. (Sr) & Minnie M. Small		1327	337	24,804 Sp.Ft.		0	0.049	2,120		0.049	2,120			22,684	Cont. 1925 Sq. Ft. Driveway		
125 125WA-1 125WA-2	Floyd Crow Jr. & Janet Lee Crow		1886 1936	251 224	60,500 Sp.Ft.		0	0.056	2,437		0.056	2,437		58,063		Cont. 400 Sq. ft. Driveway Cont. 100 Sq. ft. Driveway		
128 128WA	Ollie S. Spychalski		1787	475	10,000 Sp.Ft.		0	0.020	851		0.020	851		9,149		Cont. 178 Sq. ft. Shaping Berm		
129 129WA	Evelyn R. Kimerer		1679	59	14,200 Sp.Ft.		0	0.024	1,065		0.024	1,065		13,135		Cont. 1410 Sq. ft. (2 Driveways)		
130 130WA	Edward A. & Evelyn K. Gozdowski		1873	800	17,200 Sp.Ft.		0	0.024	1,065		0.024	1,065		16,135		Cont. 36 Sq. Ft. Inspection Well		
131 131WA	M.B. & S. MARKETS, INC.		1947	540	32.6 Ac±	0.527	22,964	0.763	33240	0.527	22,964	0.236	10,276	31.837		Cont. 0.319 Ac. Ditch Regrading		
132 132WA	Marilyn Yoder		1838	438	18,338	0.314	13,682	0.471	20,522	0.314	13,682	0.157	6,841	25.459	1,108,994			
132 132WA	Edward G. Reese		1800	255	0.92 Ac±	0.255	11,100	0.208	9,041	0.169	7,350	0.039	1,691	0.626	27,274		Cont. 0.100 Ac. Driveway Adjustment	
133 133WA	Ivy E. Patrick		1667	25	24,804 Sp.Ft.		0	0.049	2120		0.049	2,120		0.521	22,684		Cont. 375 Sq. ft. Cont. 0.017 Ac. to connect 8" Drain	
134 134WA-1 134WA-2 134WA-3	Howard & Irma Schlegel, A.K.A. Howard M. & Irma F. Schlegel		1367	532	65.0 Ac±	0.992	43,194	1.916	83,439	0.992	43,194	0.924	40,245	63.084	274,796		Cont. 0.034 Ac. to connect 4" Drain Cont. 0.005 Ac. to connect Drain Cont. 0.001 Ac. Inspection Well	
135 135WA-1	Barone Enterprises, Inc.		1924	472	0.75 Ac±	0.229	9990	0.311	13633	0.181	7980	0.130	5653	0.391	17,032		Cont. 0.001 Ac. Inspection Well.	
136 136	James E. Fall		1914	436	1.656 Ac±	0.121	5250	0.161	7000	0.121	5250	0.040	1750	1.495	65,122		Cont. 0.090 Ac. Driveway	
137 137WA 137WA-1	Lucile M. Botdorf		1136 1137	376 220	30.39 Ac±	0.900	39204	1.446	62,976	0.763	33223	0.683	29753	28.807	1,254,831		Cont. 0.085 Ac. Driveway & Connect 4" Drain Cont. 0.004 Ac. Roadway Grading	
138 138WA	William C. & Leo J. Hoen		1821 1731	567	36.80	2.038	88,775	1.302	56,715	0.562	24,494	0.740	32,234	34.022	1,481,998		Cont. 0.007 Ac. to correct field drain	
139 139WA-2 139WA-1	Mogdalena Walz		1061	427	*57,163 Sp.Ft. *See Remarks	0.372	16,186	0.738	34,756	0.372	16,186	0.426	18,570	1	0.514	22,407		Area Corrected from 1 Ac. to 1.312 Ac. Cont. 0.010 Ac. To fill in Fish Pond Cont. 0.010 Ac. To remove bldg.
140 140-T	Iva L. Kittle		457	529	18,633 Ac±	2.034 Lt	88,500	1.369	59,250	0.586	25,520	0.783	34,130	15.816			To remove old Road	
141 141WA 140-B 140-B-T	Iva L. Kittle Springfield Twp. Board of Education		457	529	15,477	1.477 Rt		4.266		1.170		3.096		10.904			Cont. 0.196 Ac. to adjust Creek slopes. Channel Work	

LUCAS COUNTY OHIO TOTAL NUMBER OF OWNERS

FED. RD. DIVISION	STATE	PROJECT
2	OHIO	

LUC. 2 (5.17-9.14)(10.70-11.74)
LUC 20(14.81-14.97)

272
287
13
28

SUMMARY OF ADDITIONAL RIGHT-OF-WAY REQUIRED 7 of 8

PARCEL NO.	OWNER	SHEET NO.	DEED BOOK	RECORD PAGE	DEED AREA	TOTAL		P.R.O. IN TAKE		NET TAKE		BLDGS.	(LEFT) RESIDUE		(RIGHT) RESIDUE		REMARKS	
						ACRES	SQ. FT.	ACRES	SQ. FT.	ACRES	SQ. FT.		ACRES	SQ. FT.	ACRES	SQ. FT.		
180 180-WA	Ella G. Dorcas Heurman		1681	520	*0.685 *See Remarks	0.107		0.107		0.018	781		0.560	24394			Corrected Area. Dead Area given as 0.30 Ac. Cont. 0.012 Ac. Driveway	
181 181-WA	Samuel Geraldo		1954	156	1.00	0.384	16711	0.542	23,596	0.384	16,711		0.458	19950			Cont. 0.136 Ac. Ditch Grading.	
182	Charlotte Marion Robson, Et. Al.		1202	243	*0.36 *See Remarks	0.196	8538	0.275	11996	0.196	8538		0.079	3458			Corrected Area. Dead Area given as 0.50 Ac.	
183 183-WA	Fred Schade & William F. Brown		1619	94	1.70	0.096	4176	0.123	5369	0.096	4176				1.577	68694	Cont. 175 Sq. Ft. for Driveway Const.	
184 184X	William F. & Mary Elizabeth Brown & Frederick H. Schade & Ruth M. Schade		1506	528	15.44	0.327	14254	0.483 0.215	21038	0.327	14254		14.957	651543			Channel Relocation	
185 185X 185WA-1 185WA-2	Mary J. Haddad		1730 1189 1787	318 24 235	28.18 13.72 0.78 0.72	0.649	28,258	0.929 0.491	40,467	0.649	28,258					42.541	1,853,086	Channel Relocation Cont. 0.007 Ac. Driveway Cont. 0.070 Ac. Driveways Subject to 16' access easement to others.
186 186-WA	Rose Mary E. Lawton, Et. Al.		1753	460	102.25	0.232	10085	0.421	18,335	0.232	10,085		0.189	8249			Cont. 0.203 Ac. Channel Work	
187	Mary J. Haddad		1730	590	11,372 Sq. Ft.			0.052	2,287				0.052	2,287				
188	The Commerce Guardian Bank, Trustee		886	302	11,233 Sq. Ft.			0.028	1,200				0.028	1,200				
189 189-WA	Mary J. Haddad		1730 1931	317 548	22,034 Sq. Ft. 6400 Sq. Ft.			0.054	2,364				0.054	2,364			Cont. 800 Sq. Ft. Driveway & Drain Conn.	
190 190-WA	Lucille B. Brown		1353	571	37,160 Sq. Ft.			0.093	4,065				0.093	4,065			Cont. 150 Sq. Ft. Driveway	
191 191-WA	Charles Ned Rice & Barbara Rice		1902	262	12,950 Sq. Ft.	0.048	2,100	0.072	3,150	0.048	2,100		0.024	1,050			Cont. 325 Sq. Ft. Driveway & File connection	
192 192-WA	Harold A. & Carol J. Keller		1918	420	22,200 Sq. Ft.	0.083	3,600	0.124	5,400	0.083	3,600		0.041	1,800			Cont. 36 Sq. Ft. Inspection Well	
193 193-WA	Alfred H. & Mildred E. Blotter		1700	107-109	18,500 Sq. Ft.	0.069	3,000	0.103	4,500	0.069	3,000		0.034	1,500			Cont. 350 Sq. Ft. Driveway	
195 195WA-1 195WA-2	John A. Donovan, Bishop of Toledo				70.00	5.621	244,851	2.512	109,420	1.453	63,315		1.059	46,105		63.320	2,758,219	Cont. 0.003 Ac. Drive slopes Cont. 0.003 Ac. Driveway
196 196-WA	Joseph W. & Ruth Rossler		1826	560	20,350 Sq. Ft.	0.076	3,300	0.114	4,950	0.076	3,300		0.038	1,650			Cont. 1,650 Sq. Ft. Driveway & Roadway Grading	
197 197-T	Hospital Estates, Inc.		1372	620	43,560 Sq. Ft.	0.236	12,064	0.413	18,009	0.236	12,064		0.137	5,945			Cont. 2,424 Sq. Ft. Driveway Adjusting	
198 198-WA	Marathon Finance Company		1797	642	16,699 Sq. Ft.	0.050	2161	0.058	2516	0.050	2161		0.008	355		0.326	14,183	Cont. 1865 Sq. Ft. Driveway Adjust
199-WA	John B. Santos		1567	457	13,650 Sq. Ft.	0.036	1,575			0.036	1,575						Cont. 2588 Sq. Ft. Driveway	
200-WA 200	John Mucci		1280	42	14,937 Sq. Ft.			0.044	1902	0.040	1724		0.004	178		0.299	13035	Cont. 747 Sq. Ft. Driveway Adjust.
201-WA	Laura B. Shoffer		1892	415	20,722 Sq. Ft.												Cont. 360 Sq. Ft. Driveway Adjust.	
202	The American Oil Company		1942	489	47,385 Sq. Ft.			0.146	6375				0.146	6375				
204	Fred Sonntag		1387	523	14,000 Sq. Ft.			0.062	2,700				0.062	2,700				
205 205-WA	Dorothy O. Demott		1631	23	14,483 Sq. Ft.			0.095	4,138				0.095	4,138			Cont. 1040 Sq. Ft. Driveway, steps, & slopes	
206 206-WA 206WA-1	Frank J. & Dolores H. Keyes		1891	599	22,168 Sq. Ft.			0.094	4,089				0.094	4,089			Cont. 656 Sq. Ft. Slopes Cont. 450 Sq. Ft. Drive & Slopes	

LUCAS COUNTY OHIO

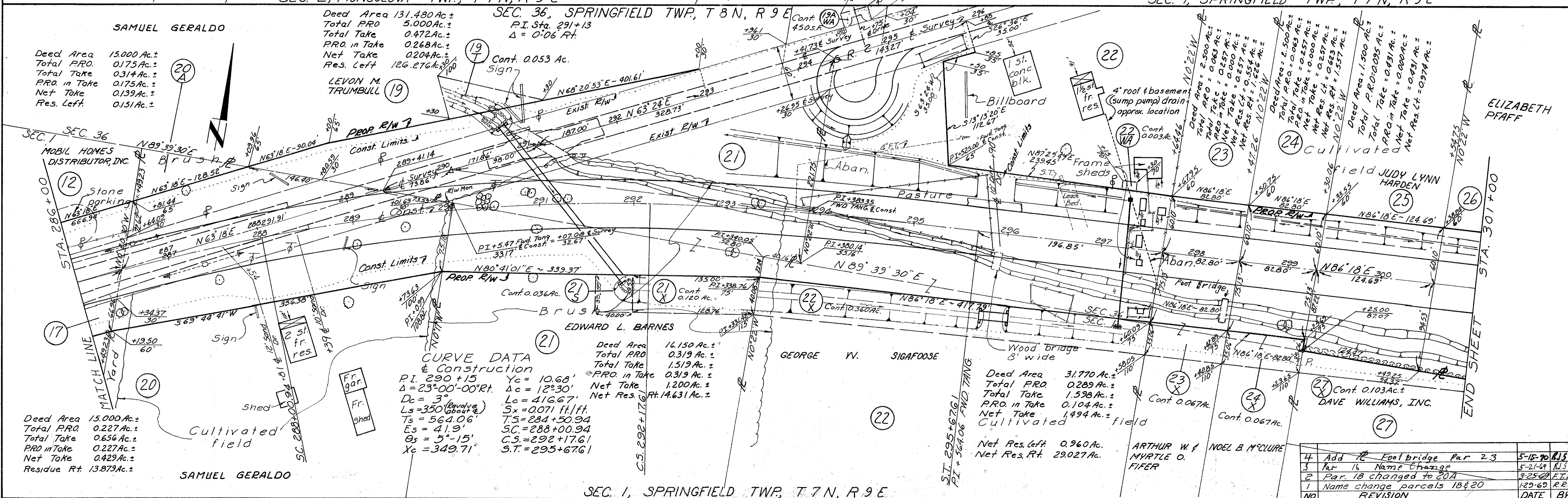
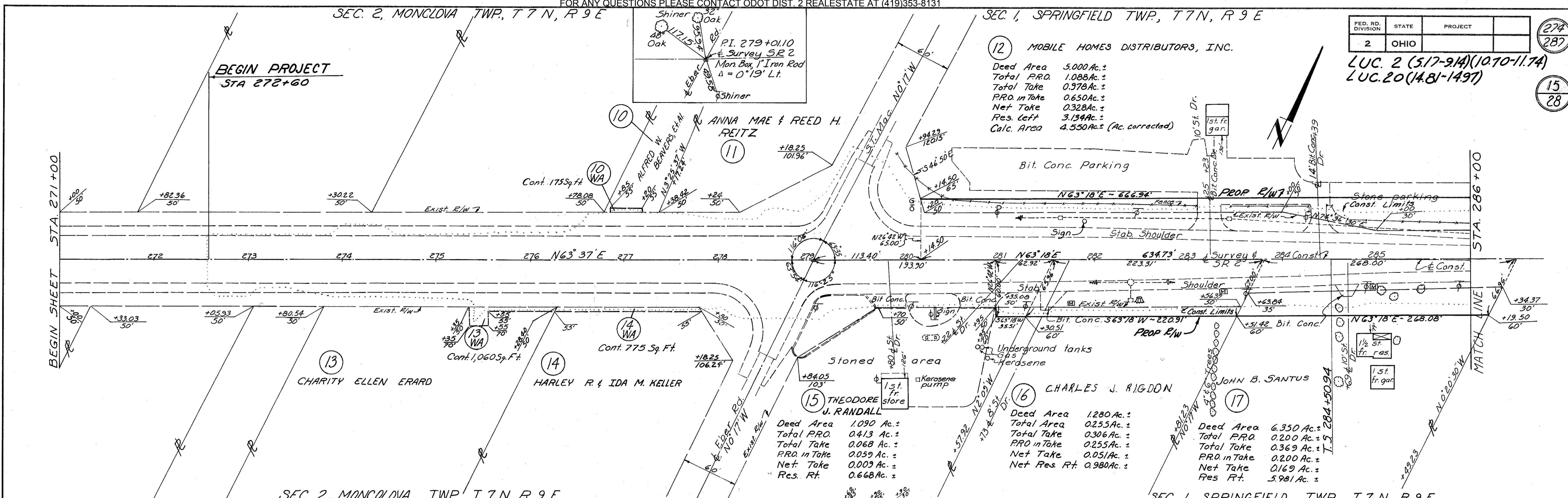
FED. RD. DIVISION	STATE	PROJECT	
2	OHIO		

LUC. 2 (5.17-9.14)(10.70-11.74)
 LUC 20(14.81-14.97)

SUMMARY OF ADDITIONAL RIGHT-OF-WAY REQUIRED 8 of 8

PARCEL NO.	OWNER	SHEET NO.	DEED BOOK	RECORD PAGE	DEED AREA	TOTAL TAKE		PRO. IN TAKE		NET TAKE		BLDGS	RESIDUE (LEFT)		RESIDUE (RIGHT)		REMARKS		
						ACRES	SQ. FT.	ACRES	SQ. FT.	ACRES	SQ. FT.		ACRES	SQ. FT.	ACRES	SQ. FT.		ACRES	SQ. FT.
207 207WA	Vera P & Aloise A. Rey		1483	339	8400SF		0.021	900			0.021	900		0.172	7500			Cont. 300 Sq. Ft. Grading	
208	Zella L. Hayes		1483	339	44,800SF		0.012	525			0.012	525		1.016	44,275				
209 209T	The Pure Oil Co.		1564	273	45,982SF	0.197	8,569	0.259	11,291	0.197	8,569						0.796	34,691	
210 210WA	May Mock		1352	580	9,651SF			0.013	472									9,179	Cont. 1530 Sq. Ft. Grading Relocate Leach Bed
211 211WA	Hansen Realty Co.		1639	450	10,985SF			0.112	4,875									6,110	Cont. 850 Sq. Ft. Ditch work
211A-WA	Pearl B. Hunter		1423	506	12,510SF														Cont. 720 Sq. Ft. regrade ditch
212 212T	Donald & Frances Knoke		1477	505	2,220Ac	0.099	4323	0.158	6910	0.099	4323						2.062	89821	regrade ditch
213	Eugene Alfred Farmer & Martha M. Farmer		1910	532	0.780Ac	0.010	416	0.013	555	0.010	416						0.767	33411	
214	Arthur M. Schuster, Et Al		1938	22	21.27Ac	2.664	116,076												
144 A	Sun Oil Co.		1911	140	1.500Ac	0.486	21,179												Was part of 144

FED. RD. DIVISION	STATE	PROJECT	274
2	OHIO		287
			15
			28



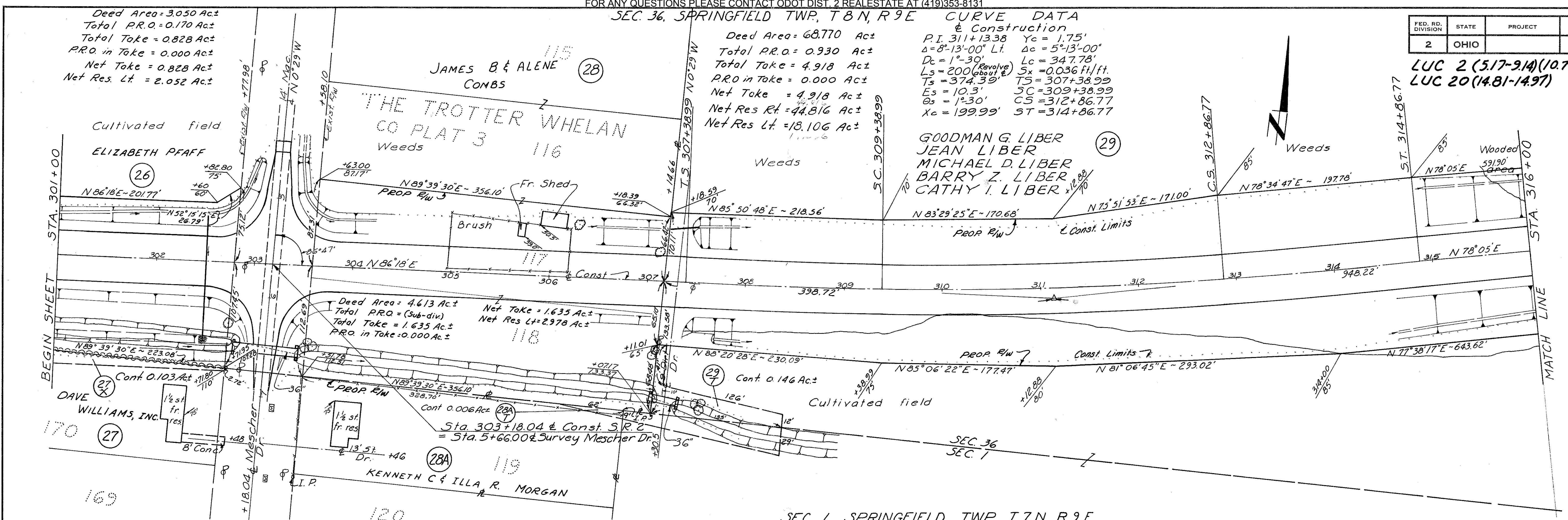
4	Add Foot bridge Par 23	5-15-20	RJS
3	Par 16 Name Change	5-21-09	RJS
2	Par 18 changed to 20A	7-25-09	ETH
1	Name change parcels 18 & 20	12-20-09	R.E.E.
NO	REVISION		DATE BY

SEC. 36, SPRINGFIELD TWP, T 8 N, R 9 E

FED. RD. DIVISION	STATE	PROJECT
2	OHIO	

LUC 2 (5.17-9.14) (10.70-11.74)
LUC 20 (14.81-14.97)

275
287
16
28

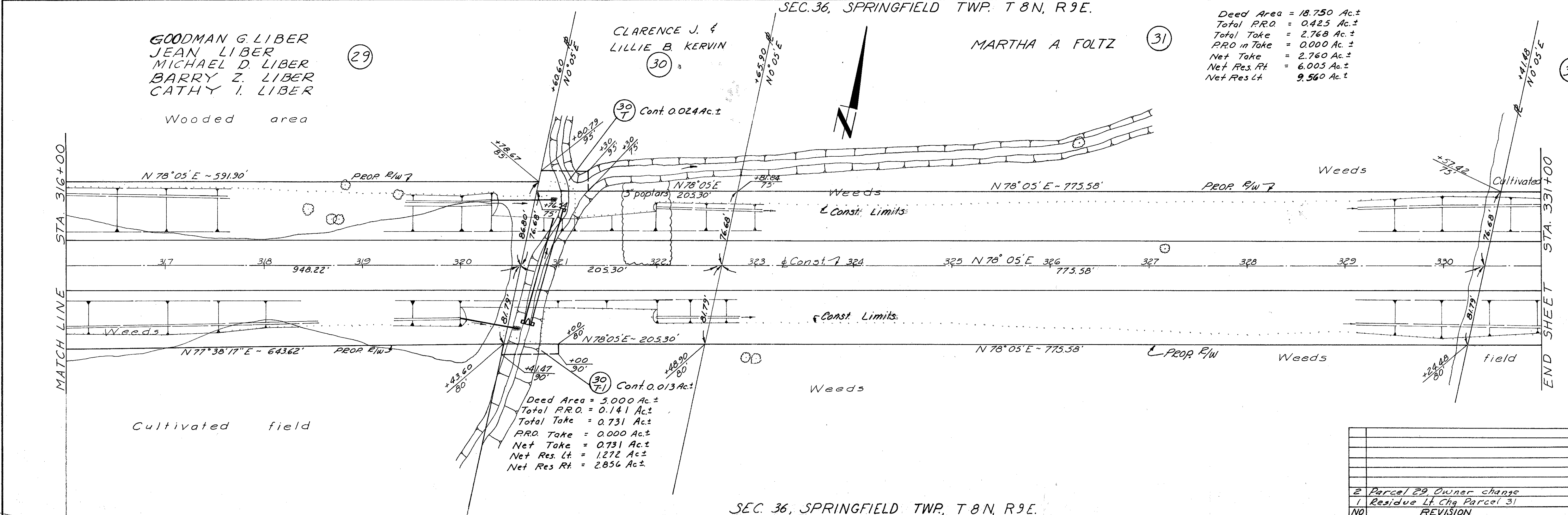


Deed Area = 68.770 Ac±
Total P.R.O. = 0.930 Ac±
Total Take = 4.918 Ac±
P.R.O. in Take = 0.000 Ac±
Net Take = 4.918 Ac±
Net Res. Lt. = 44.816 Ac±
Net Res. Lt. = 18.106 Ac±

CURVE DATA & Construction
P.I. 311+13.38 Yc = 1.75'
Δ = 8°-13'-00" Lt. Δc = 5°-13'-00"
Dc = 1°-30' Lc = 347.78'
Ls = 200 (Revolving) Sx = 0.036 Ft./ft.
Ts = 374.39' T5 = 307+38.99
Es = 10.3' SC = 309+38.99
Os = 1°-30' CS = 312+86.77
Xc = 199.99' ST = 314+86.77

GOODMAN G. LIBER (29)
JEAN LIBER
MICHAEL D. LIBER
BARRY Z. LIBER
CATHY I. LIBER

SEC. 1, SPRINGFIELD TWP, T 7 N, R 9 E.
SEC. 36, SPRINGFIELD TWP, T 8 N, R 9 E.



Deed Area = 18.750 Ac±
Total P.R.O. = 0.425 Ac±
Total Take = 2.768 Ac±
P.R.O. in Take = 0.000 Ac±
Net Take = 2.760 Ac±
Net Res. Lt. = 6.005 Ac±
Net Res. Lt. = 9.560 Ac±

Deed Area = 5.000 Ac±
Total P.R.O. = 0.141 Ac±
Total Take = 0.731 Ac±
P.R.O. Take = 0.000 Ac±
Net Take = 0.731 Ac±
Net Res. Lt. = 1.272 Ac±
Net Res. Lt. = 2.856 Ac±

SEC. 36, SPRINGFIELD TWP, T 8 N, R 9 E.

NO	REVISION	DATE	BY
2	Parcel 29 Owner change	4-28-09	F.T.H.
1	Residue Lt. Chg Parcel 31	6-28-08	F.T.H.

SEC. 36, SPRINGFIELD TWP, T8N, R9E.

JOSEPH DALE SHORT
 Deed Area = 10,000 Ac.±
 Total P.R.O. = 0.257 Ac.±
 Total Take = 1.327 Ac.±
 P.R.O. in Take = 0.000 Ac.±
 Net Take = 1.327 Ac.±
 Net Res. Rt. = 3.385 Ac.±
 Net Res. Lt. = 5.031 Ac.±

FRAC. SEC. 31, SPRINGFIELD TWP, T8N, R10E. CURVE DATA
 Deed Area = 5.310 Ac.±
 Total P.R.O. = 0.206 Ac.±
 Total Take = 1.065 Ac.±
 P.R.O. in Take = 0.000 Ac.±
 Net Take = 1.065 Ac.±
 Net Res. Rt. = 0.460 Ac.±
 Net Res. Lt. = 4.179 Ac.±

ADAM & HELEN GROCHOWSKI, A.K.A. GROCHOWSKI
 Deed Area = 10,340 Ac.±
 Total P.R.O. = 0.262 Ac.±
 Total Take = 4.083 Ac.±
 P.R.O. in Take = 0.224 Ac.±
 Net Take = 3.859 Ac.±
 Net Res. Rt. = 1.017 Ac.±
 Net Res. Lt. = 5.202 Ac.±

LUC 2 (517-914)(10.70-11.74)
 LUC 20 (14.81-14.97)

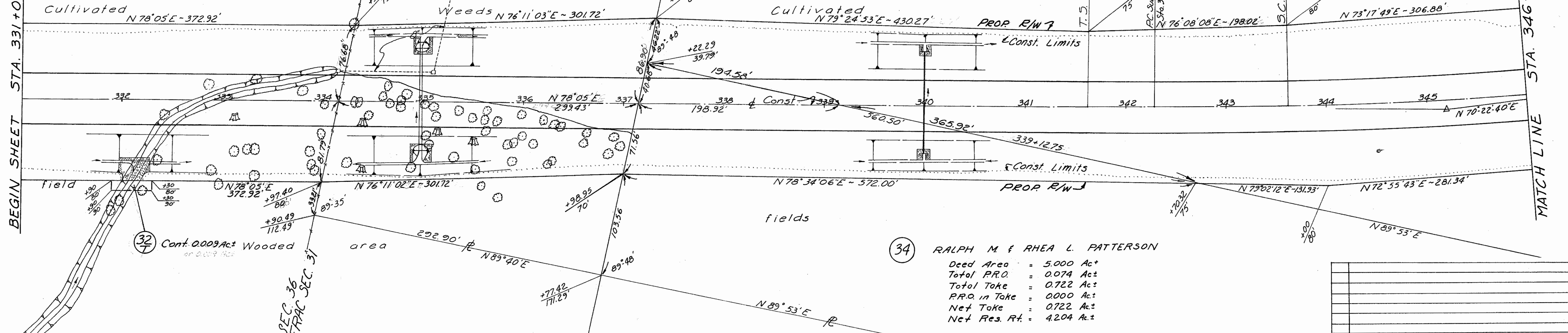
ADAM & HELEN GROCHOWSKI, A.K.A. GROCHOWSKI
 Deed Area = 10,340 Ac.±
 Total P.R.O. = 0.262 Ac.±
 Total Take = 4.083 Ac.±
 P.R.O. in Take = 0.224 Ac.±
 Net Take = 3.859 Ac.±
 Net Res. Rt. = 1.017 Ac.±
 Net Res. Lt. = 5.202 Ac.±

Sub Curve Data
 Δ = 1°30'
 R = 5,092.92'
 T = 66.67'

ADAM & HELEN GROCHOWSKI, A.K.A. GROCHOWSKI

BEGIN SHEET STA. 331+00

MATCH LINE STA. 346+00



NO	REVISION	DATE	BY
1	Parcel #1 WA Revised	9-21-09	F.T.H.

FRAC. SEC. 31, SPRINGFIELD TWP, T8N, R9E.

FRAC. SEC. 31, SPRINGFIELD TWP, T8N, R10E.

FRAC. SEC. 31, SPRINGFIELD TWP, T8N, R10E.

SEC. 19, SPRINGFIELD TWP, T2, U.S.R.

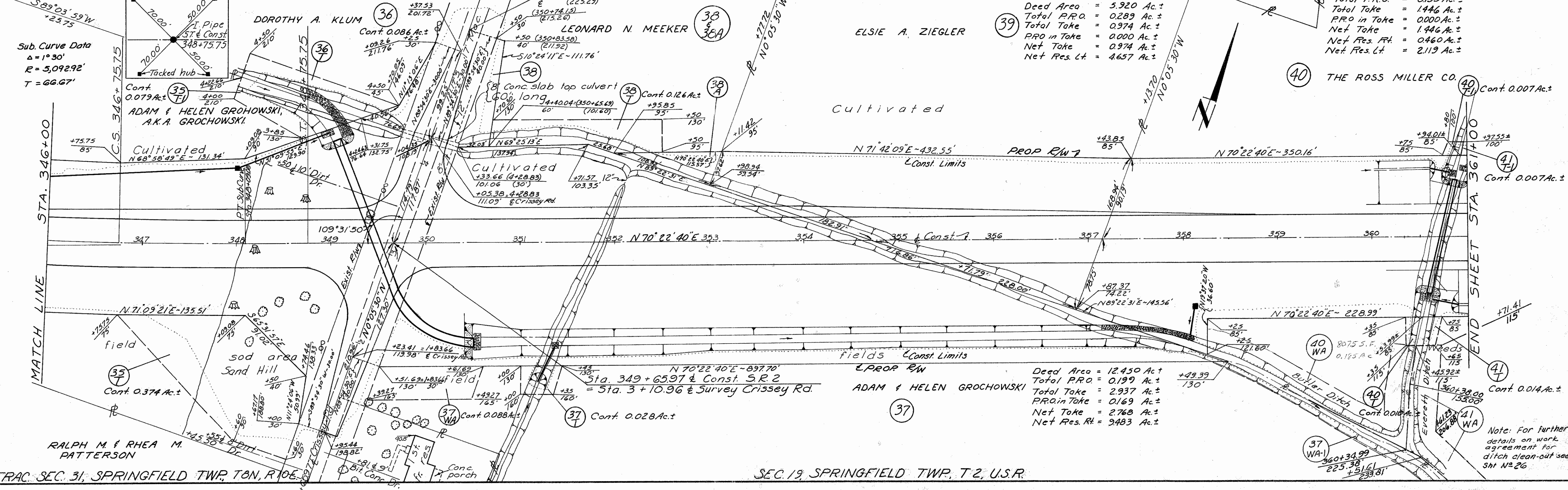
Sub Curve Data
 Δ = 1°30'
 R = 5,092.92'
 T = 66.67'

ELSIE A. ZIEGLER
 Deed Area = 5.920 Ac.±
 Total P.R.O. = 0.289 Ac.±
 Total Take = 0.974 Ac.±
 P.R.O. in Take = 0.000 Ac.±
 Net Take = 0.974 Ac.±
 Net Res. Lt. = 4.657 Ac.±

THE ROSS MILLER CO.
 Deed Area = 4.180 Ac.±
 Total P.R.O. = 0.155 Ac.±
 Total Take = 1.446 Ac.±
 P.R.O. in Take = 0.000 Ac.±
 Net Take = 1.446 Ac.±
 Net Res. Rt. = 0.460 Ac.±
 Net Res. Lt. = 2.119 Ac.±

MATCH LINE STA. 346+00

END SHEET STA. 361+00



ADAM & HELEN GROCHOWSKI
 Deed Area = 12.450 Ac.±
 Total P.R.O. = 0.199 Ac.±
 Total Take = 2.937 Ac.±
 P.R.O. in Take = 0.169 Ac.±
 Net Take = 2.768 Ac.±
 Net Res. Rt. = 9.493 Ac.±

Note: For further details on work agreement for ditch clean-out see Sht No 26

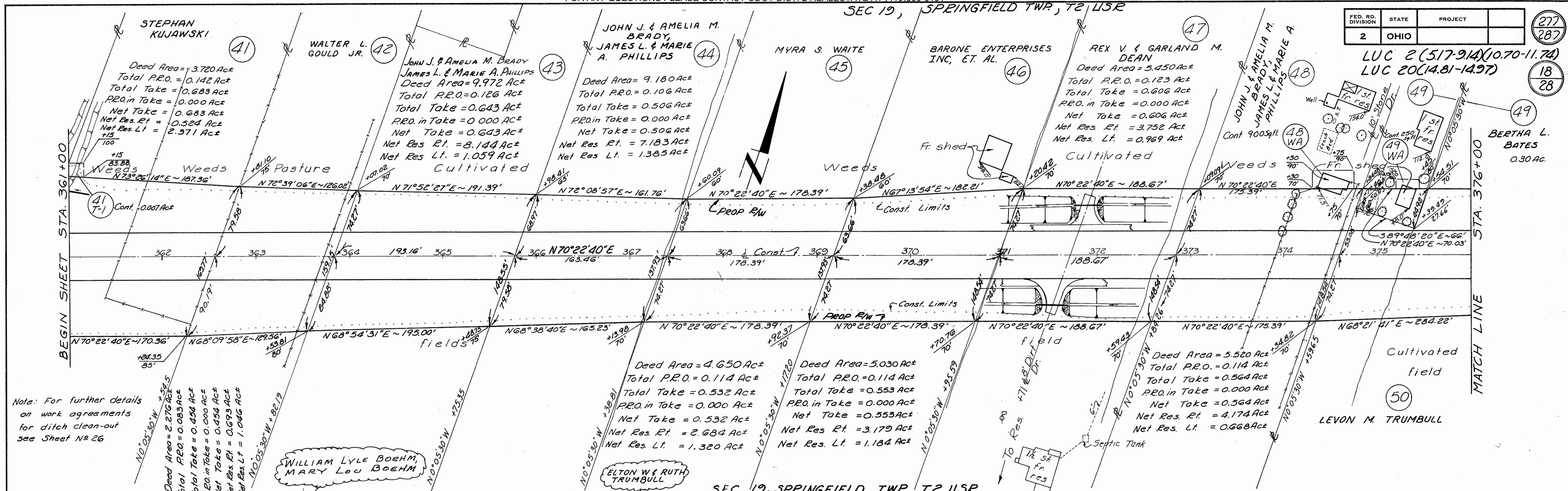
FRAC. SEC. 31, SPRINGFIELD TWP, T8N, R10E.

SEC. 19, SPRINGFIELD TWP, T2, U.S.R.

SEC 19, SPRINGFIELD TWP, T2 USR

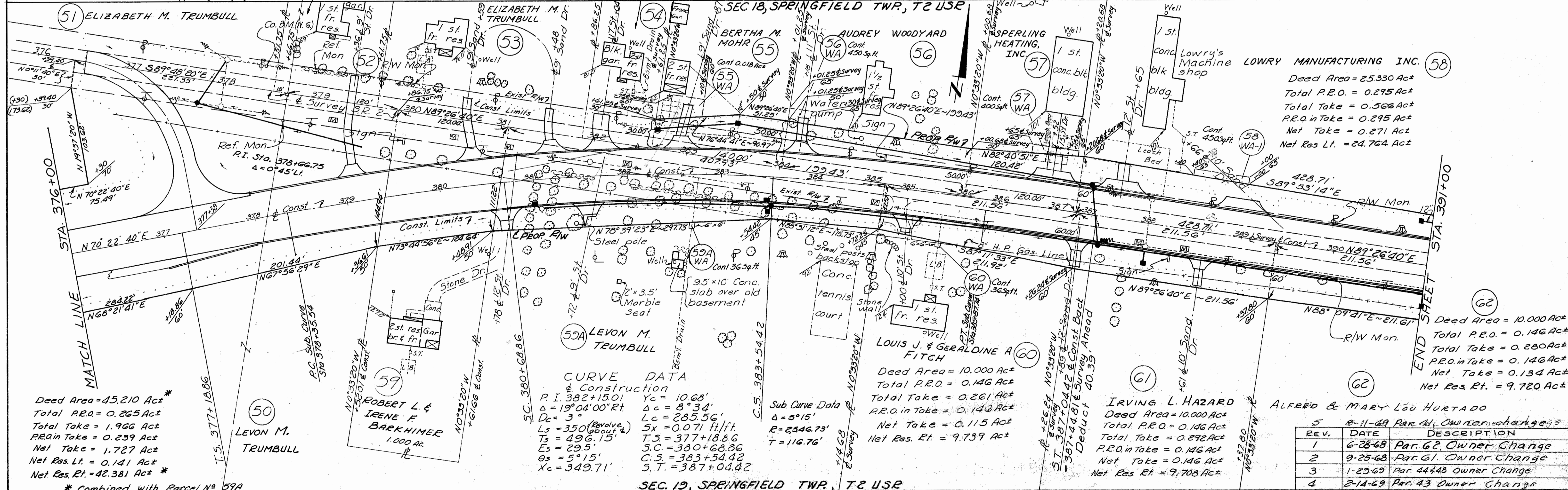
FED. RD. DIVISION	STATE	PROJECT	277
2	OHIO		287
			18
			28

LUC 2 (517-914)(10.70-11.74)
LUC 20(4.81-14.97)



Note: For further details on work agreements for ditch clean-out see Sheet No 26

SEC 18, SPRINGFIELD TWP, T2 USR



CURVE DATA
& Construction

P.I. 382+15.01	Yc = 10.68'
Δ = 19°04'00" Rt.	Δc = 8'34"
Dc = 3'	Lc = 285.56'
Ls = 350' (Reverse)	Sx = 0.071 ft/ft
Ts = 496.15'	T.S. = 377+18.86
Es = 29.5'	S.C. = 380+68.86
Os = 5'15"	C.S. = 383+54.42
Xc = 349.71'	S.T. = 387+04.42

Sub Curve Data
Δ = 5°15'
R = 2546.73'
T = 116.76'

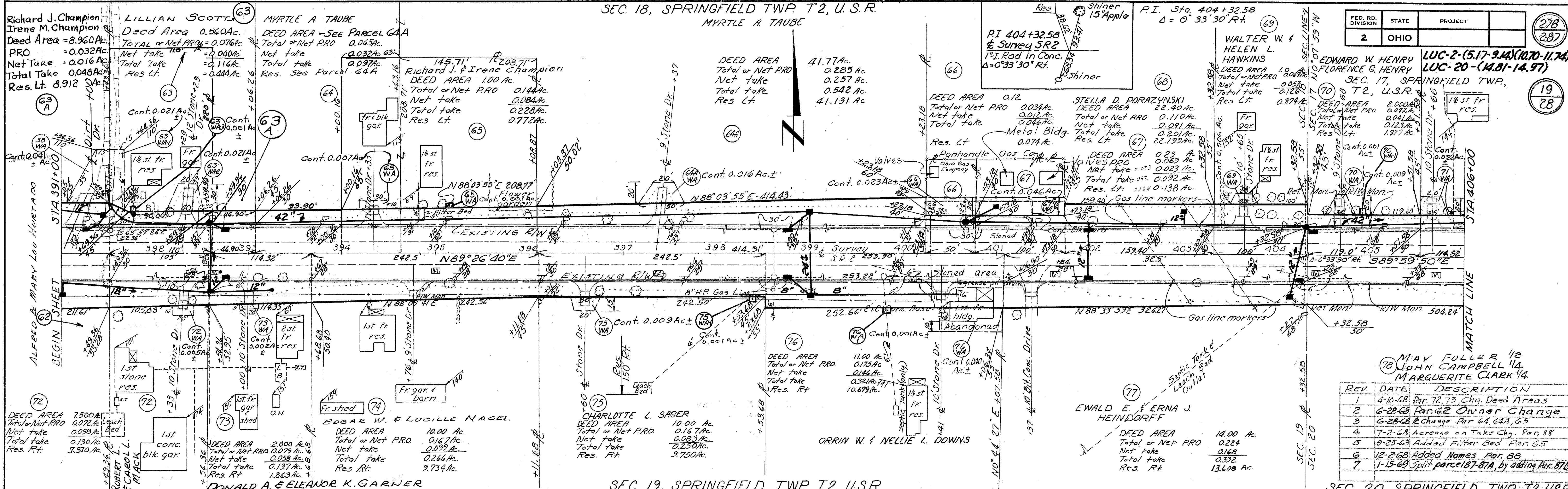
REV.	DATE	DESCRIPTION
5	8-11-69	Par. 41, Owner Change
1	6-28-68	Par. 62, Owner Change
2	9-25-68	Par. 61, Owner Change
3	1-29-69	Par. 44 & 48 Owner Change
4	2-14-69	Par. 43 Owner Change

SEC 19, SPRINGFIELD TWP, T2 USR

Deed Area = 45.210 Ac*
Total P.R.O. = 0.265 Ac*
Total Take = 1.966 Ac*
P.R.O. in Take = 0.239 Ac*
Net Take = 1.727 Ac*
Net Res. Lt. = 0.141 Ac*
Net Res. Lt. = 42.381 Ac*
* Combined with Parcel No 59A

Deed Area = 25.330 Ac*
Total P.R.O. = 0.295 Ac*
Total Take = 0.566 Ac*
P.R.O. in Take = 0.295 Ac*
Net Take = 0.271 Ac*
Net Res. Lt. = 24.764 Ac*

Deed Area = 10.000 Ac*
Total P.R.O. = 0.146 Ac*
Total Take = 0.280 Ac*
P.R.O. in Take = 0.146 Ac*
Net Take = 0.134 Ac*
Net Res. Lt. = 9.720 Ac*

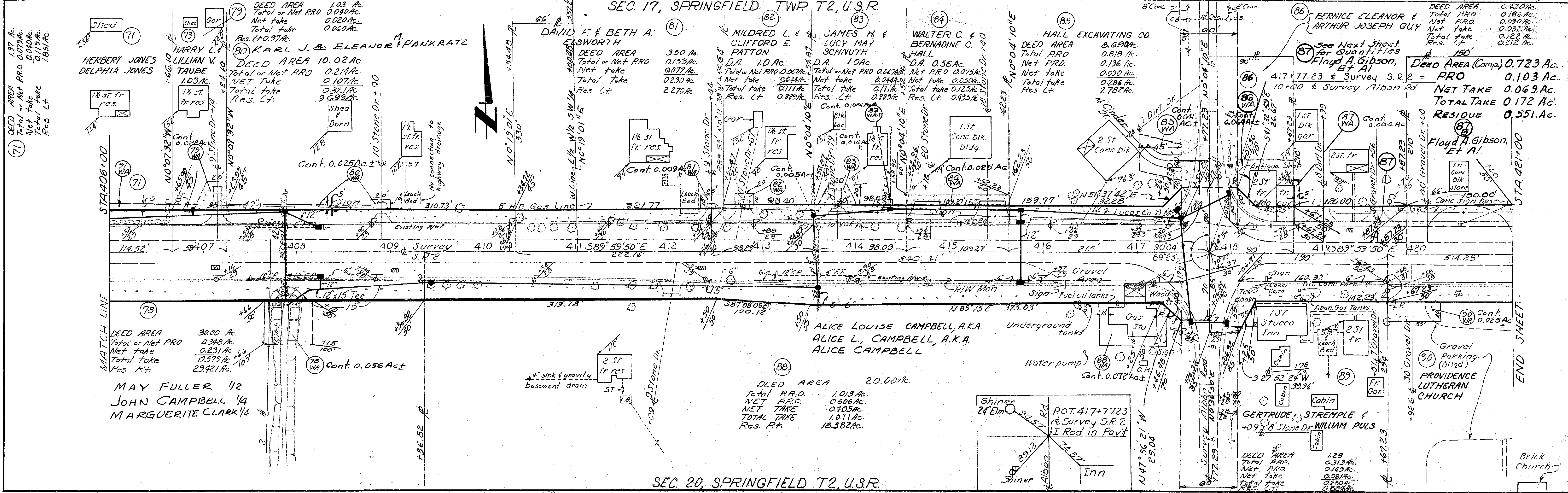


FED. RD. DIVISION	STATE	PROJECT
2	OHIO	

REV. DATE DESCRIPTION

1	4-10-68	Par. 72, 73, Chg. Deed Areas
2	6-28-68	Par. 62 Owner Change
3	6-28-68	Change Par. 64, 65
4	7-2-68	Acres on Take Chy. Par. 88
5	9-25-68	Added Filter Bed Par. 65
6	12-2-68	Added Names Par. 68
7	1-15-69	Split parcel 187-81A, by adding Par. 87B

SEC. 19, SPRINGFIELD TWP. T2, U.S.R.
 SEC. 17, SPRINGFIELD TWP. T2, U.S.R.



SEC. 17, SPRINGFIELD TWP, T2, U.S.R.

FED. RD. DIVISION	STATE	PROJECT
2	OHIO	

279
287
20
28

FLOYD A GIBSON, ET AL
DEED AREA = 0.379 Ac. (Both Parcels)
TOTAL P.R.O. = 0.083 Ac. 0.172 Ac.
NET TAKE = 0.055 Ac. 0.129 Ac.
TOTAL TAKE RES. LT. = 2.637 Ac. (Parcels 87 & 87A)

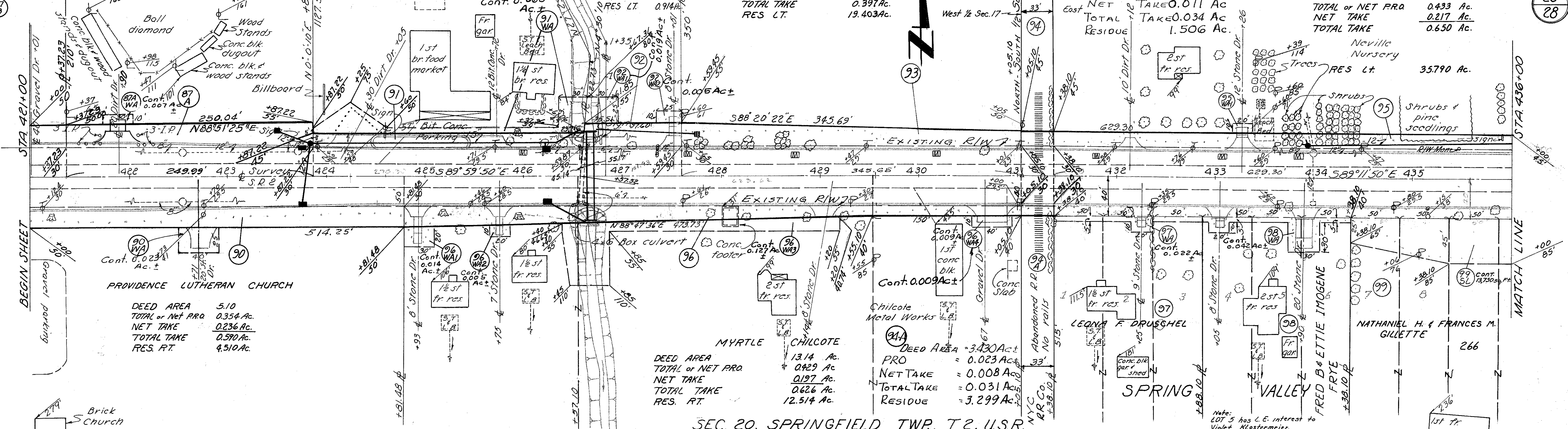
MILDRED DENNIS
DEED AREA 8.63
TOTAL P.R.O. 0.094 Ac.
NET TAKE 0.187 Ac.
TOTAL TAKE RES. LT. 0.281 Ac. 8.349 Ac.

ALVIN K. DENNIS & SHARON MARIE DENNIS
DEED AREA 1.060
TOTAL P.R.O. 0.070
NET TAKE 0.056
TOTAL TAKE RES. LT. 0.914

HARVEY W & HELEN E. KISTNER
DEED AREA 19.80 Ac.
TOTAL P.R.O. 0.159 Ac.
NET TAKE 0.238 Ac.
TOTAL TAKE RES. LT. 0.397 Ac. 19.403 Ac.

DEED AREA - 1.540 Ac.
PRO 0.023 Ac.
NET TAKE 0.011 Ac.
TOTAL TAKE RESIDUE 1.506 Ac.

HARVEY W KISTNER LUC-2-(5.17-9.14)(0.70-11.74)
HELEN E. KISTNER LUC-20-(14.81-14.97)
DEED AREA 36.44 Ac.
TOTAL or NET P.R.O. 0.433 Ac.
NET TAKE 0.217 Ac.
TOTAL TAKE 0.650 Ac.



SEC. 20, SPRINGFIELD TWP, T2, U.S.R.

SEC. 17, SPRINGFIELD TWP, T2, U.S.R.

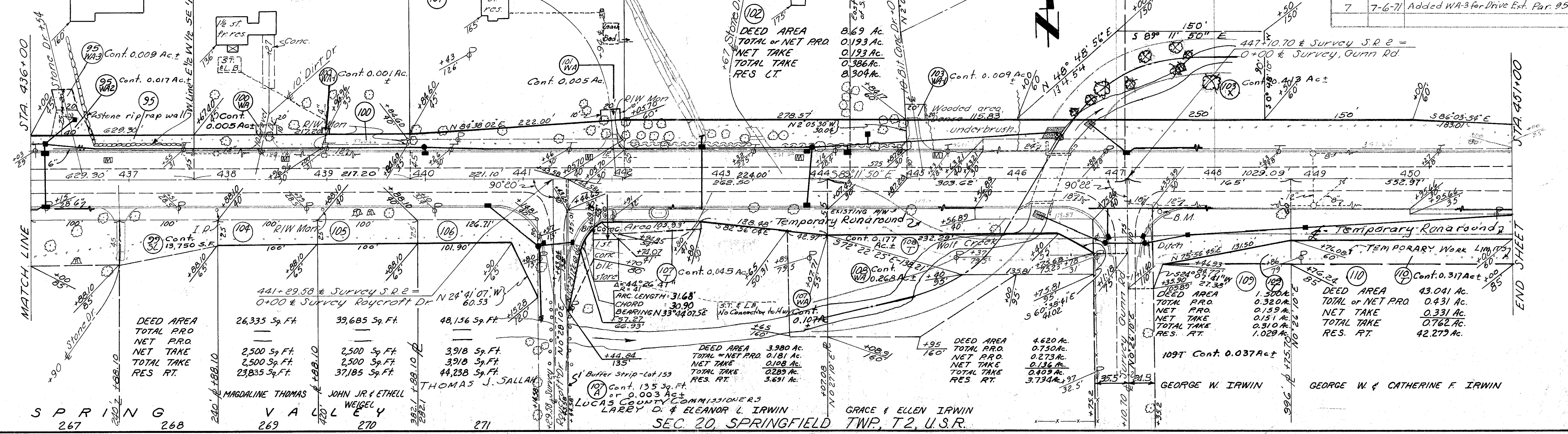
REV.	DATE	DESCRIPTION
1	12-23-68	Added name Par. 107
2	1-15-69	Split parcel 157-87A by adding 87B
3	3-12-69	Par. 87 Deed Area Revised
4	5-18-70	Par. 103 WA-2 ch to 103 A
5	4-23-71	Change Par. 103 WA-1
6	5-20-71	Added WA for Drive Par. 101 WA
7	7-6-71	Added WA-3 for Drive Est. Par. 95

JAMES DELANEY
DEED AREA 12.57
TOTAL or NET P.R.O. 0.159 Ac.
NET TAKE 0.065 Ac.
TOTAL TAKE RES. LT. 12.346 Ac.

CAROLYN M. ZIMMERMAN
DEED AREA 12.57 Ac.
TOTAL or NET P.R.O. 0.199 Ac.
NET TAKE 0.063 Ac.
TOTAL TAKE RES. LT. 12.308 Ac.

JANE L. TAYLOR
DEED AREA 8.69 Ac.
TOTAL or NET P.R.O. 0.193 Ac.
NET TAKE 0.138 Ac.
TOTAL TAKE RES. LT. 8.304 Ac.

MARY L. PROBST
DEED AREA 72.12 Ac.
TOTAL or NET P.R.O. 0.777 Ac.
NET TAKE 0.545 Ac.
TOTAL TAKE RES. LT. 1.322 Ac. 70.798 Ac.



DEED AREA	26,335 Sq. Ft.	33,685 Sq. Ft.	48,156 Sq. Ft.
TOTAL P.R.O.	2,500 Sq. Ft.	2,500 Sq. Ft.	3,918 Sq. Ft.
NET TAKE	2,500 Sq. Ft.	2,500 Sq. Ft.	3,918 Sq. Ft.
TOTAL TAKE RES. RT.	23,835 Sq. Ft.	37,185 Sq. Ft.	44,238 Sq. Ft.

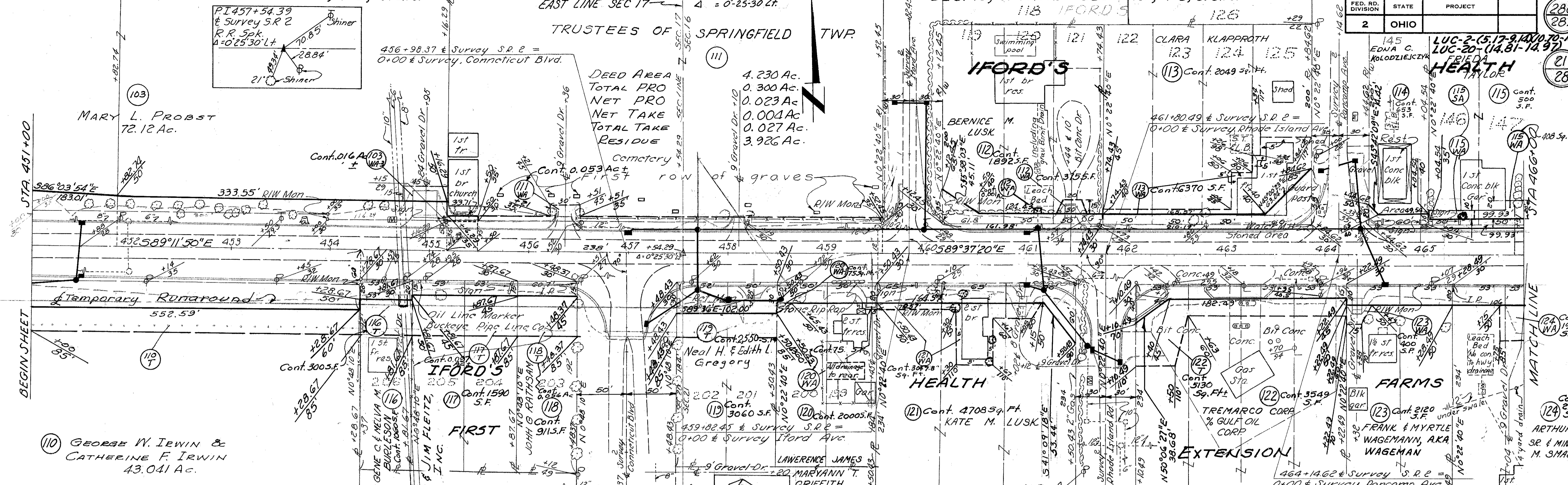
DEED AREA 3.980 Ac.
TOTAL or NET P.R.O. 0.181 Ac.
NET TAKE 0.108 Ac.
TOTAL TAKE RES. RT. 0.289 Ac. 3.691 Ac.

DEED AREA 4.620 Ac.
TOTAL P.R.O. 0.730 Ac.
NET TAKE 0.273 Ac.
TOTAL TAKE RES. RT. 0.136 Ac. 3.734 Ac. 97.325

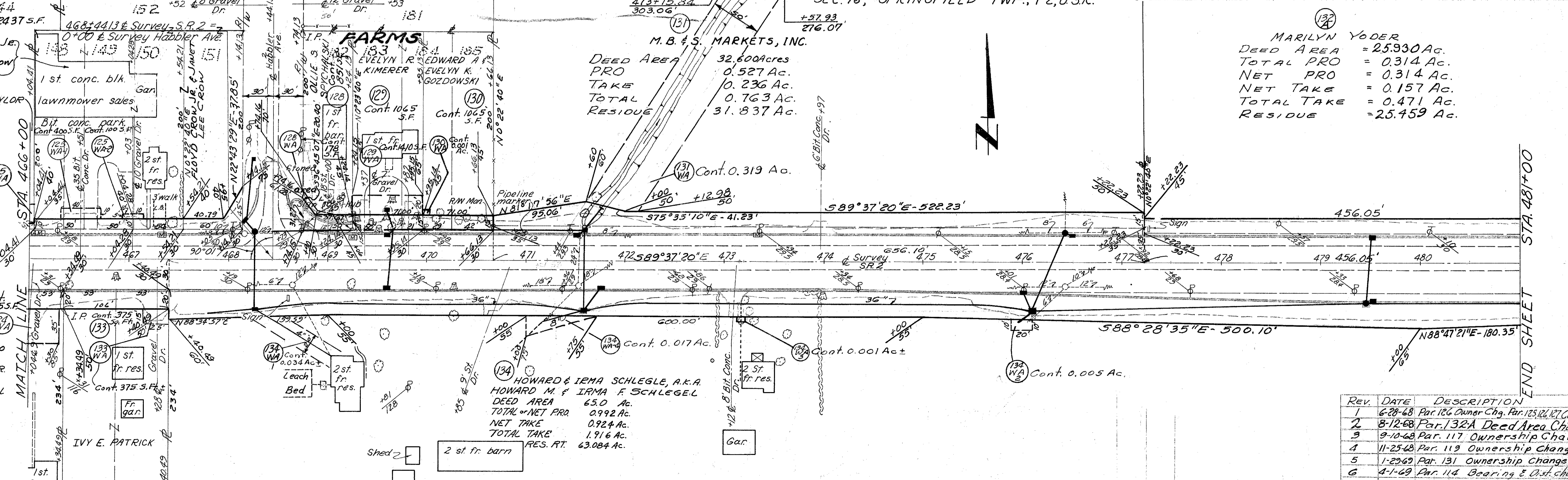
DEED AREA 43.041 Ac.
TOTAL or NET P.R.O. 0.431 Ac.
NET TAKE 0.331 Ac.
TOTAL TAKE RES. RT. 0.762 Ac. 42.279 Ac.

SEC. 17, SPRINGFIELD TWP, T2, U.S.R.

SEC. 16, SPRINGFIELD TWP, T2, U.S.R.



SEC. 20, SPRINGFIELD TWP, T2, U.S.R. SEC. 21, SPRINGFIELD TWP, T2, U.S.R.



SEC. 21, SPRINGFIELD TWP, T2, U.S.R.

FED. RD. DIVISION	STATE	PROJECT
2	OHIO	LUC-2-(5.17-9.10)0.70-11.74 LUC-20-(14.81-14.97) FRIEDA HEALTH TAYLOR

M.B. & S. MARKETS, INC.
 DEED AREA 32.600 Acres
 PRO 0.527 Ac.
 TAKE 0.236 Ac.
 TOTAL 0.763 Ac.
 RESIDUE 31.837 Ac.

MARILYN YODER
 DEED AREA = 25.930 Ac.
 TOTAL PRO = 0.314 Ac.
 NET PRO = 0.314 Ac.
 NET TAKE = 0.157 Ac.
 TOTAL TAKE = 0.471 Ac.
 RESIDUE = 25.459 Ac.

HOWARD & IEMA SCHLEGLE, A.K.A. HOWARD M. & IAMA F. SCHLEGEL
 DEED AREA 65.0 Ac.
 TOTAL NET PRO 0.992 Ac.
 NET TAKE 0.924 Ac.
 TOTAL TAKE 1.916 Ac.
 RES. RT. 63.084 Ac.

REV.	DATE	DESCRIPTION
1	6-28-68	Par. 126 Owner Chg. Par. 125, 126, 127 Cont. b.
2	8-12-68	Par. 132A Deed Area Change
3	9-10-68	Par. 117 Ownership Change
4	11-25-68	Par. 119 Ownership Change
5	1-29-69	Par. 131 Ownership Change
6	4-1-69	Par. 114 Bearing & Dist. change
7	6-19-69	Par. 134 Name addition
8	9-9-69	Par. 128 R/W line changed
10	1-16-70	Error Correction in Parcel 121 c.w.s.
9	11-10-69	Par. 115, Moved Driveway, Added 115 WA of E115.5A

SEC. 16, T2 USR SPRINGFIELD TWP

LUCILE M. BATDORF

EXISTING CURVE DATA
 P.I. Sta. 492+94.87
 $\Delta = 32^\circ 37' Lt.$
 $D = 6'$
 $T = 279.39'$
 $R = 954.93'$
 $L = 543.61'$

Substitute Curve Data
 $\Delta = 5^\circ 15' Lt.$
 $R = 2546.73'$
 $T = 116.76'$
 $L = 233.36'$
 $E = 2.67'$

FED. RD. DIVISION	STATE	PROJECT
2	OHIO	LUC-2

(28)
(28)
LUC-2 -- (5.16-9.14)(10.70-11.74)
LUC-20 -- (14.81-14.97)

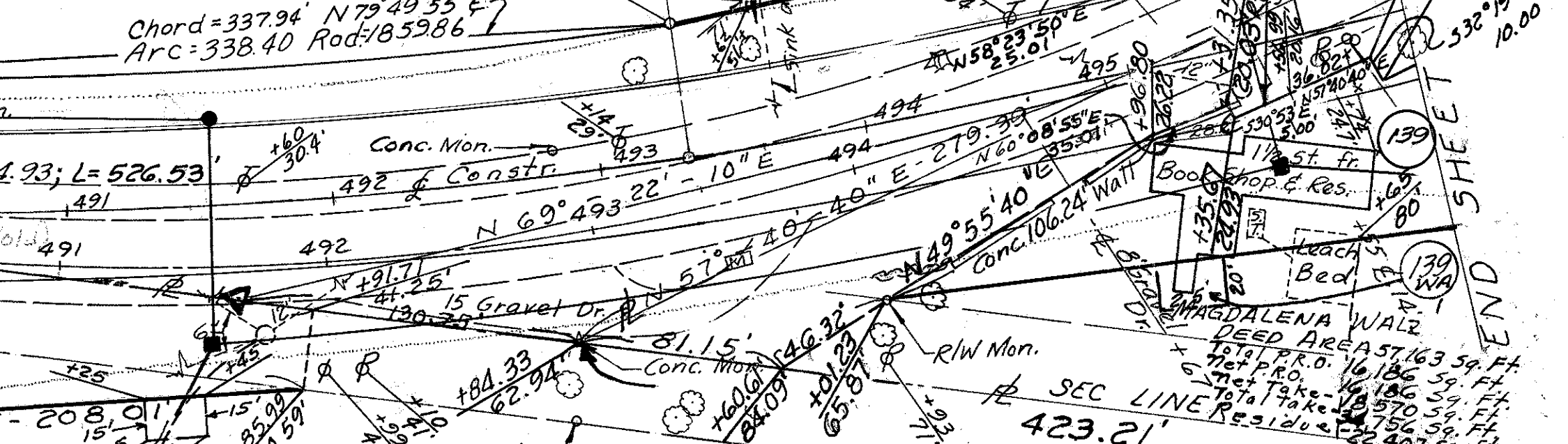
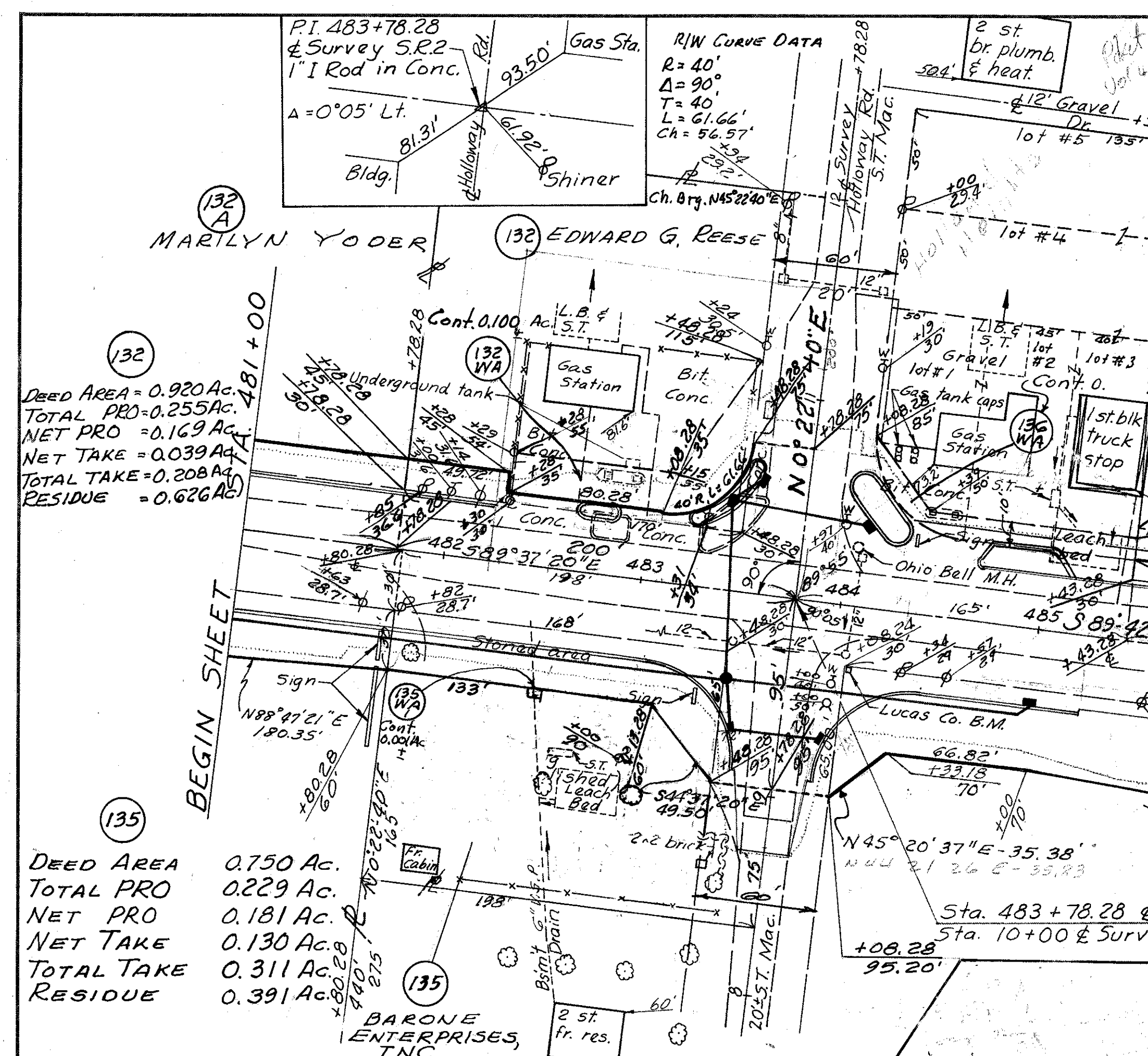
DEED AREA 30.390 Ac.
 TOTAL PRO 0.900 Ac.
 NET PRO 0.763 Ac.
 NET TAKE 0.683 Ac.
 TOTAL TAKE 1.446 Ac.
 RESIDUE 28.807 Ac.

DEED AREA 1.656 Ac.
 TOTAL OR NET PRO 0.121 Ac.
 NET TAKE 0.040 Ac.
 TOTAL TAKE 0.161 Ac.
 RESIDUE 1.495 Ac.

Substitute Curve Data
 $\Delta = 5^\circ 15' Lt.$
 $R = 2546.73'$
 $T = 116.76'$
 $L = 233.36'$
 $E = 2.67'$

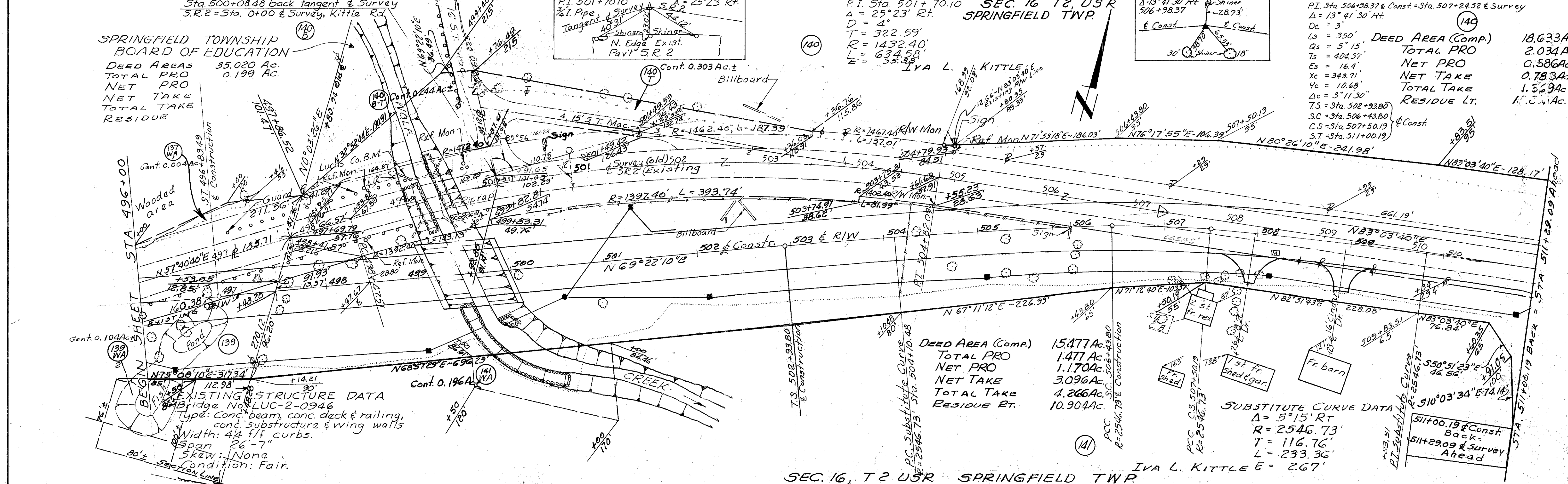
P.I. STA. 491+64.12

Substitute Curve Data
 $\Delta = 5^\circ 15' Lt.$
 $R = 2546.73'$
 $T = 116.76'$
 $L = 233.36'$
 $E = 2.67'$



REV.	DATE	DESCRIPTION
1	9-6-68	Rev. Residue Par. 135 - C.E.S.
2	11-25-68	Rev. PRO & Net Take Areas Par. 135
3	1-8-69	Buildings & WA Removed - Par. 135
4	5-14-69	Work limits on 140 T & 140 B and take Areas chgd
5	5-14-69	change Name 140 & 141

SEC 21, T2, USR, SPRINGFIELD TWP.



SEC. 16, T2 USR SPRINGFIELD TWP

SEC. 16, SPRINGFIELD TWP, T2, U.S.R.

SEC. 15, SPRINGFIELD TWP, T2, U.S.R.

FED. RD. DIVISION	STATE	PROJECT	(282)
2	OHIO		(287)
			(23)
			(28)

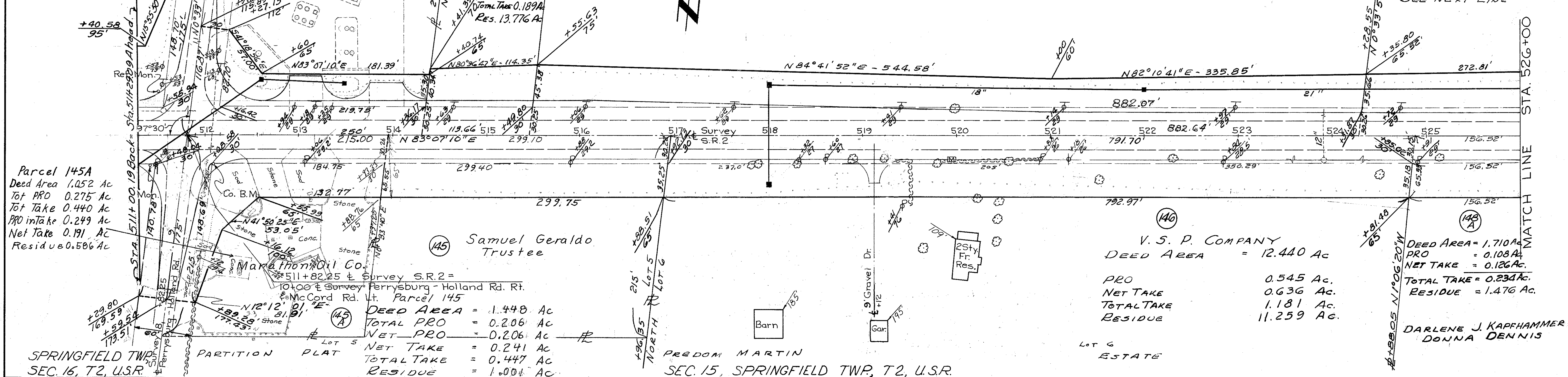
P.I. STA. 511+82.25
A = 0°03'30" Rt.
STA. 511+00.19 Back =
STA. 511+29.09 Ahead
Deduct 28.90 Lin. Ft.

(142) STANDARD OIL CO.
DEED AREA 1.440 Ac.
TOTAL PRO 0.289 Ac.
NET PRO 0.219 Ac.
NET TAKE 0.197 Ac.
TOTAL TAKE 0.416 Ac.
RES. 0.954 Ac.

(142) LAWRENCE & JEANNETTE E. CULBERTSON
D.A. 15.21 Ac.
TOTAL PRO = 1.323 Ac.
NET PRO = 0.078 Ac.
NET TAKE = 0.111 Ac.
TOTAL TAKE = 0.189 Ac.
RES. 13.776 Ac.

(143) LAWRENCE & JEANNETTE E. CULBERTSON 1/2 INT.
CARL CULBERTSON 1/2 INT.
DEED AREA 38.380 Ac. ±
TOTAL = NET PRO 0.608 Ac. ±
" TAKE 0.722 Ac. ±
TOTAL TAKE 1.330 Ac. ±
RES. 37.050 Ac. ±

LUC-2-(5.17-9.14)(10.70-11.74)
LUC-20-(14.81-14.97)



Parcel 145A
Deed Area 1.052 Ac
Tot PRO 0.275 Ac
Tot Take 0.440 Ac
PRO intake 0.249 Ac
Net Take 0.191 Ac
Residue 0.506 Ac

(145) Samuel Geraldo Trustee
Mama Mon Oil Co.
511+82.25 ± Survey S.R.2 =
10'00" ± Survey Perrysburg - Holland Rd. Rt.
& McCord Rd. Lt. Parcel 145
DEED AREA = 1.448 Ac
TOTAL PRO = 0.206 Ac
NET PRO = 0.206 Ac
NET TAKE = 0.241 Ac
TOTAL TAKE = 0.447 Ac
RESIDUE = 1.004 Ac

(140) V. S. P. COMPANY
DEED AREA = 12.440 Ac
PRO 0.545 Ac.
NET TAKE 0.636 Ac.
TOTAL TAKE 1.181 Ac.
RESIDUE 11.259 Ac.

DARLENE J. KAPFHAMMER & DONNA DENNIS

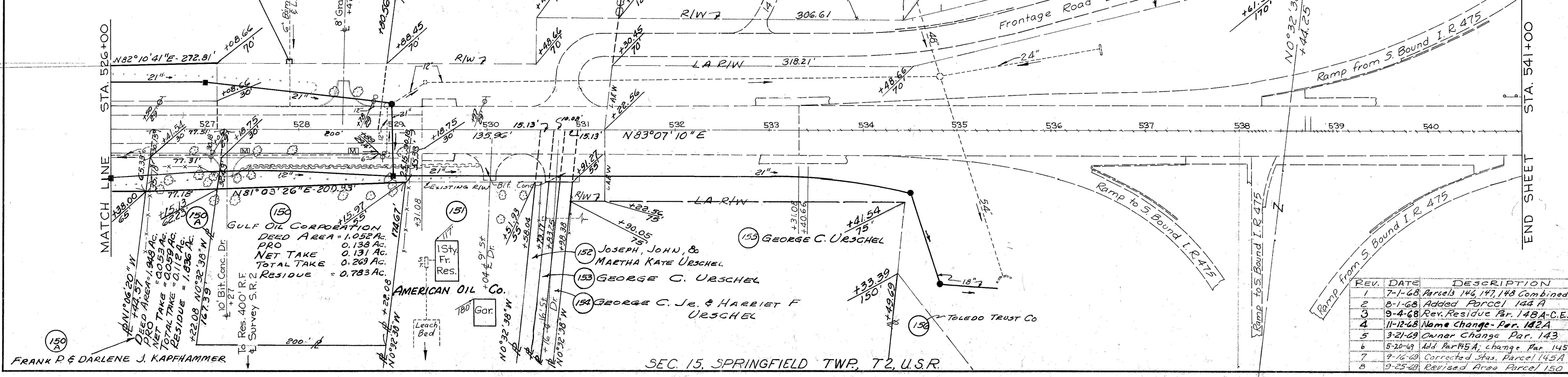
SPRINGFIELD TWP, SEC. 16, T2, U.S.R.

SEC. 15, SPRINGFIELD TWP, T2, U.S.R.

(144) LAWRENCE C. & E. CULBERTSON
DEED AREA 38.340 Ac ±
Total PRO 0.475 Ac ±
Total Take 0.430 Ac ±
PRO in Take 0.192 Ac ±
Net Take 0.238 Ac ±
Residue 37.627 Ac ±

(144) SUN OIL CO. 1.500 AC.

(149) CLIFFORD C. & FERN E. MAURIN 21.481 Ac.



(150) GULF OIL CORPORATION
DEED AREA = 1.052 Ac.
PRO 0.138 Ac.
NET TAKE 0.131 Ac.
TOTAL TAKE 0.269 Ac.
RESIDUE = 0.783 Ac.

(152) JOSEPH, JOHN, & MARTHA KATE URSCHEL
(153) GEORGE C. URSCHEL
(154) GEORGE C. JR. & HARRIET F. URSCHEL

FRANK P. & DARLENE J. KAPFHAMMER

SEC. 15, SPRINGFIELD TWP, T2, U.S.R.

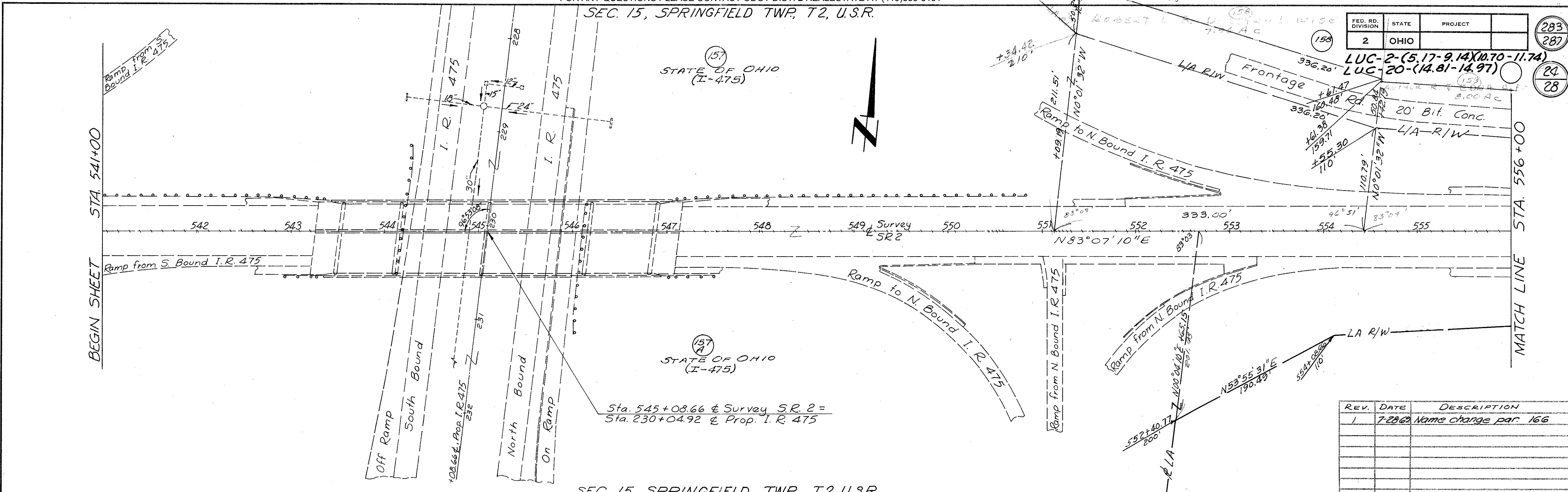
REV.	DATE	DESCRIPTION
1	7-1-68	Parcels 146, 147, 148 Combined
2	8-1-68	Added Parcel 144 A
3	9-4-68	Rev. Residue Par. 148 A-C.E.S.
4	11-12-68	Name Change - Par. 142 A
5	3-21-69	Owner Change Par. 143
6	5-20-69	Add Par. 145 A; change Par. 145
7	9-16-69	Corrected Stas. Parcel 145 A
8	9-25-69	Revised Area Parcel 150

SEC. 15, SPRINGFIELD TWP., T2, U.S.R.

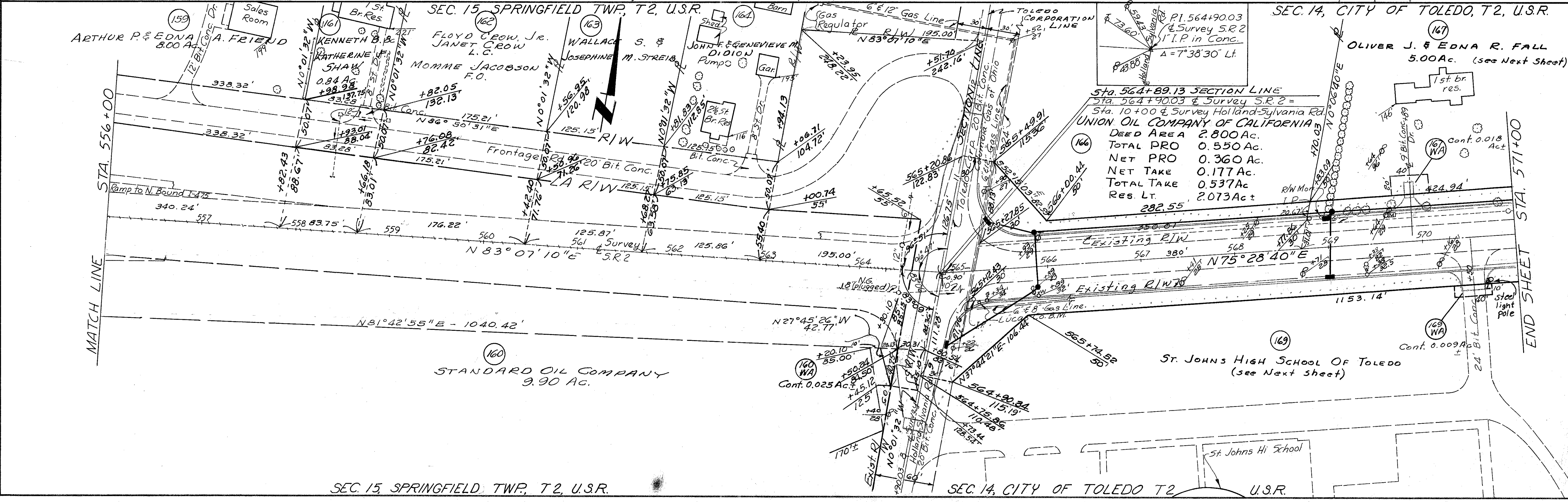
FED. RD. DIVISION	STATE	PROJECT
2	OHIO	

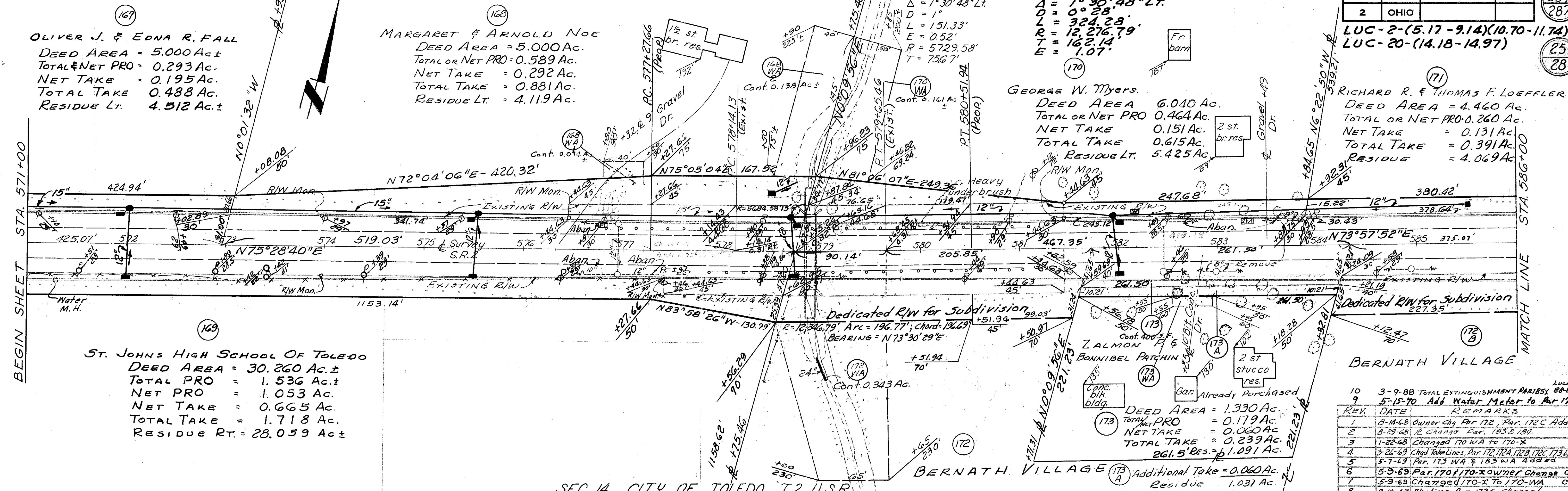
283
287

24
28



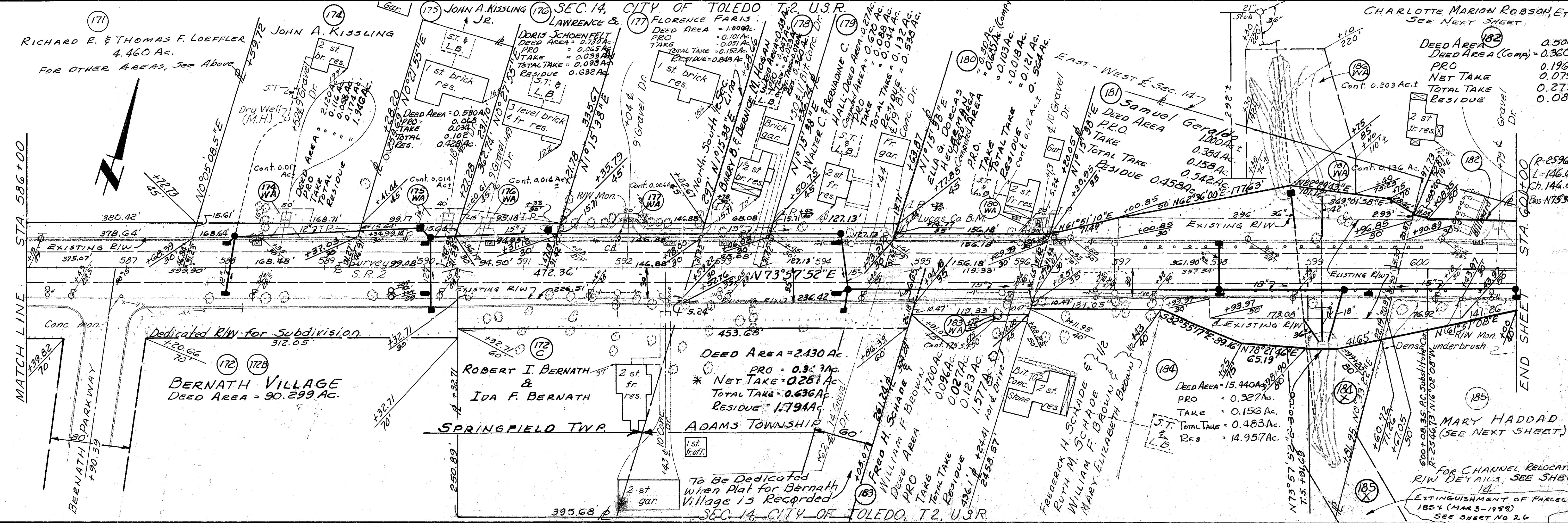
SEC. 15, SPRINGFIELD TWP., T2, U.S.R.





FED. RD. DIVISION	STATE	PROJECT
2	OHIO	LUC-2-(5.17-9.14)(10.70-11.74) LUC-20-(14.18-14.97)

REK	DATE	REMARKS
1	3-14-68	Owner Chy Par 172, Par. 172C Added
2	3-29-68	2 Change Par. 173 & 181
3	1-22-68	Changed 170 WA to 170-X
4	3-26-69	Chgd Take Lines, Par. 172, 172A, 172B, 172C, 173, 173A
5	5-7-69	Par. 173 WA & 183 WA Added
6	5-9-69	Par. 170/170-X OWNER Change C.E.S.
7	5-9-69	Changed 170-X to 170-WA C.E.S.
8	9-10-69	R/W Line Par. 172C Changed



To Be Dedicated when Plat for Bernath Village is Recorded
 SEC. 14, CITY OF TOLEDO, T2, U.S.R.

ESTINGUISHMENT OF PARCEL 185X (MAR 3-1988) SEE SHEET NO 24

FED. RD. DIVISION	STATE	PROJECT	(285)
2	OHIO		(287)
LUC-2-(5.17-9.14)(10.70-11.74)			(26)
LUC-20-(14.81-14.97)			(28)

CURVE DATA
 PI₃ = 1+02.95 & ditch relocation
 = 1+76.70 & S, 13.71' LT.
 Δ₃ = 27°
 R₃ = 100'
 T₃ = 24.0'
 PC₃ = 0+78.94 & ditch relocation
 PT₃ = 1+26.06 & ditch relocation

CURVE DATA
 PI₄ = 2+97.41 & ditch relocation
 = 3+74.96 & S, 22.10' LT.
 Δ₄ = 37°
 R₄ = 100'
 T₄ = 33.48'
 L₄ = 64.58'
 PC₄ = 2+63.93 & ditch relocation
 PT₄ = 3+28.51 & ditch relocation

FOR CONTINUANCE
 SEE SHEET 11

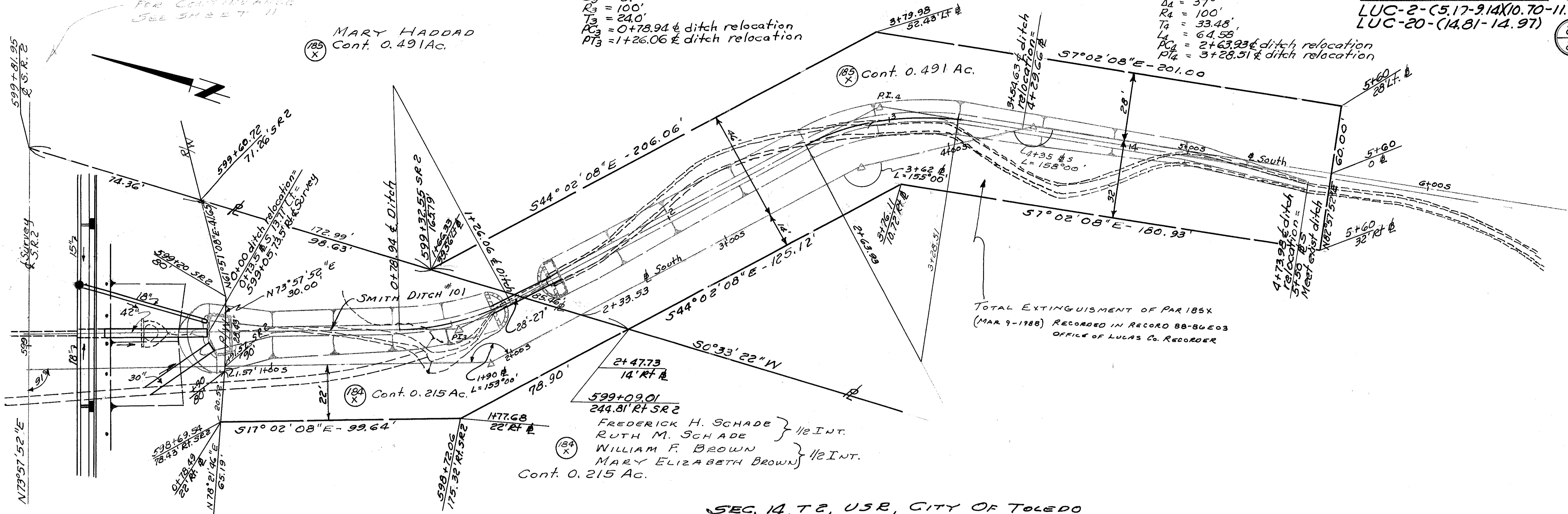
MARY HADDAD
 Cont. 0.491 Ac.

Cont. 0.491 Ac.

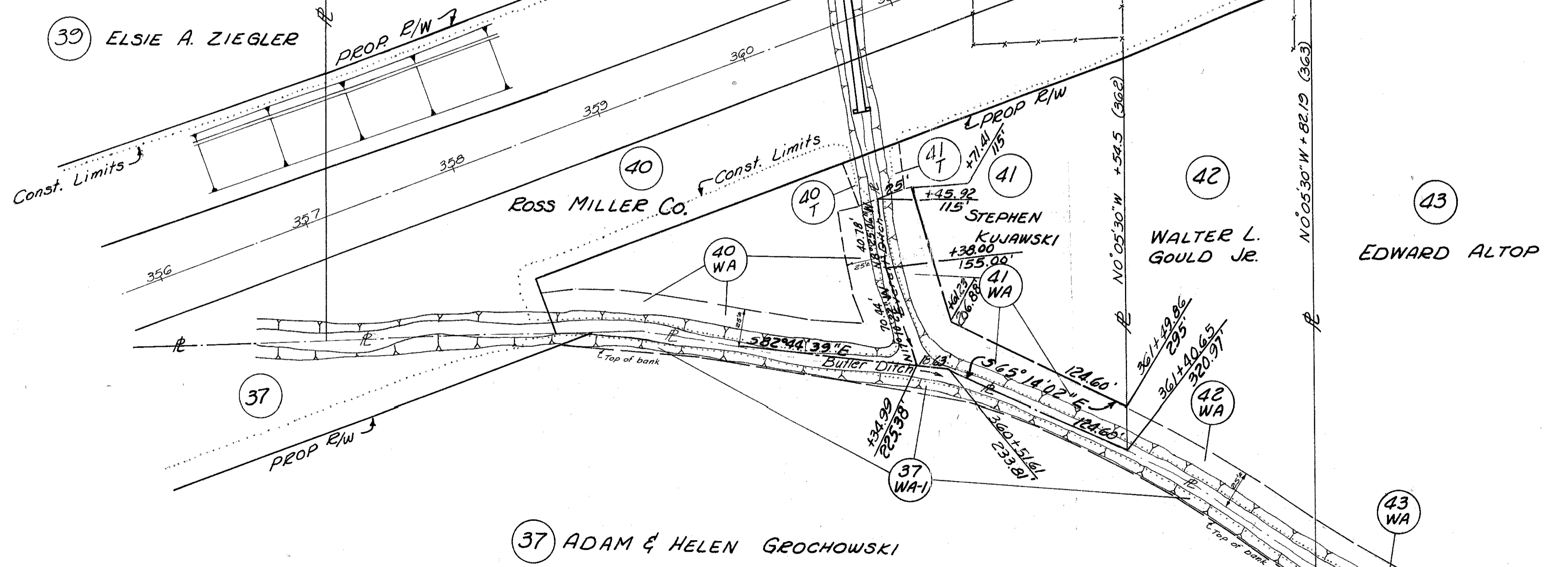
Cont. 0.215 Ac.

FREDERICK H. SCHADE } 1/2 INT.
 RUTH M. SCHADE }
 WILLIAM F. BROWN } 1/2 INT.
 MARY ELIZABETH BROWN }
 Cont. 0.215 Ac.

TOTAL EXTINGUISHMENT OF PAR 185X
 (MAR 9-1988) RECORDED IN RECORD 88-86E03
 OFFICE OF LUCAS CO. RECORDER



SEC. 14, T2, U3R, CITY OF TOLEDO



for regular plan
 see sheet No 17418

SEC. 12, SPRINGFIELD TWP, T2, U.S.R.

REV.	DATE	DESCRIPTION
1	9-21-69	Revised Parcel 41-WA
2	3-9-88	EXTINGUISHMENT OF PAR 185X

Exist. Curve Data
 P.I. 603+22.94
 $\Delta = 15^\circ 16' R.$
 $D = 4'$
 $L = 381.67'$
 $E = 12.81'$
 $R = 1432.40'$
 $T = 191.97'$

ROSE MARY E. LAWTON, ET AL
 DEED AREA = 102.250 Ac.
 PRO = 0.232 Ac.
 NET TAKE = 0.189 Ac.
 TOTAL TAKE = 0.421 Ac.
 RESIDUE = 101.829 Ac.

Proposed & Constr. Curve Data
 P.I. STA. 603+22.94
 $\Delta = 15^\circ 16' R.$
 $D = 3'$
 $R = 1909.86'$
 $L_s = 350'$
 $T_s = 431.27'$
 $E_s = 19.8'$

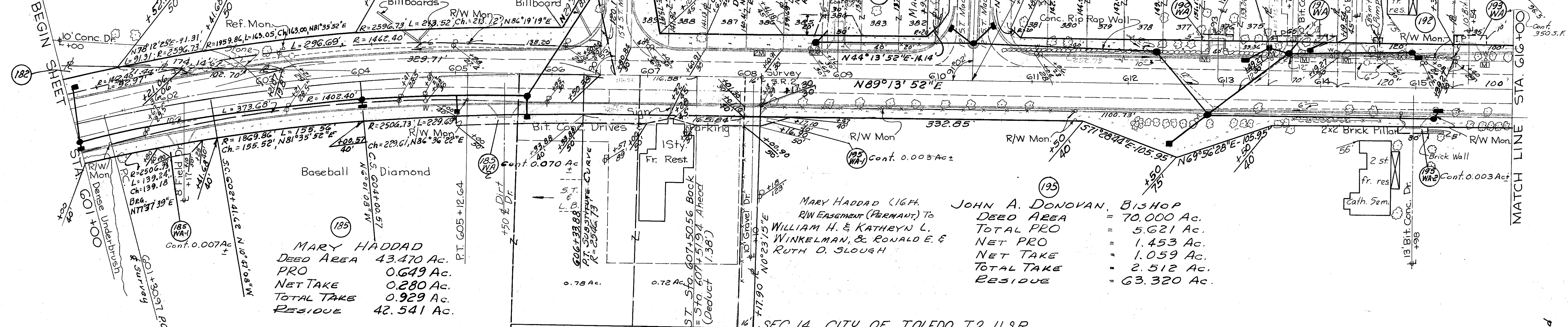
$\Delta_c = 4^\circ 46'$
 $L_c = 158.89'$
 $X_c = 349.71'$
 $Y_c = 10.68'$
 $\Theta_s = 5^\circ 15'$

SEC. 14, CITY OF TOLEDO, T2, U.S.R.
RAN CAMP
 1st. Brk Res.

Charles Ned Rice & Barbara Rice
 D.A. = 12,950 S.F.
 P20 = 2100 S.F.

PLACE LUC-2-(5.17-9.14)(10.70-11.74)
 PLACE LUC-20-(14.81-14.97)
 TAKE AREA = 1050 S.F.
 TOTAL TAKE = 3150 S.F.
 RES. = 9800 S.F. HOWARD A. & CAROL J.

FED. RD. DIVISION	STATE	PROJECT
2	OHIO	

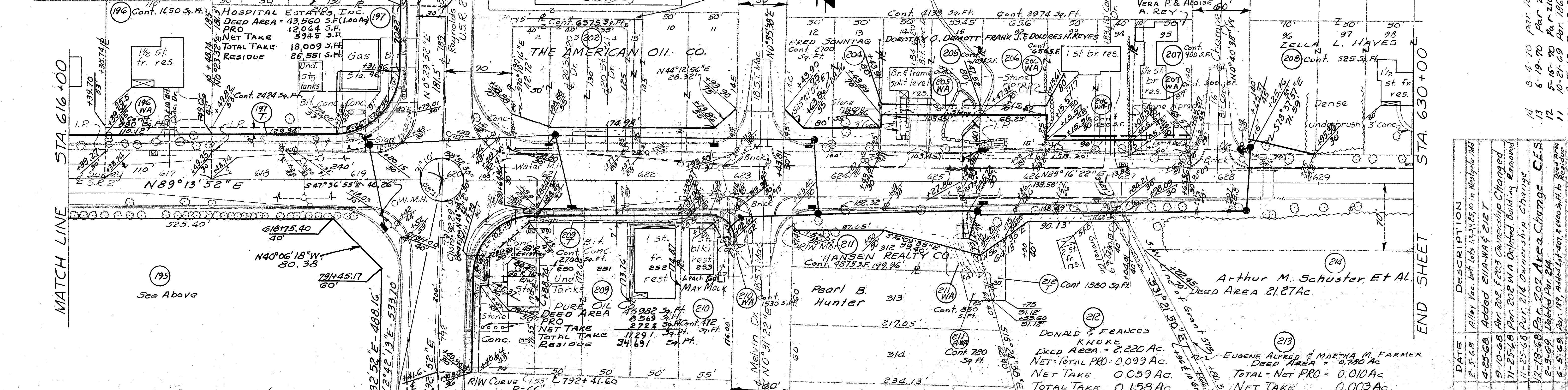


SEC. 14, CITY OF TOLEDO, T2, U.S.R.
JOSEPH W. & RUTH ROSSLER
 DEED AREA (049A) = 20,350 Sq. Ft.
 PRO = 3300 Sq. Ft.
 NET TAKE = 1650 Sq. Ft.
 TOTAL TAKE = 4950 Sq. Ft.
 RESIDUE = 15,400 Sq. Ft.

HOSPITAL ESTABLISH, INC.
 DEED AREA = 43,560 S.F. (100A)
 PRO 12,064 S.F.
 NET TAKE 18,009 S.F.
 TOTAL TAKE 26,551 S.F.
 RESIDUE

WESTGATE
 Alley located by City Ord. 701-66 Aug. 29, 1966

SEC. 13, T2, U.S.R. CITY OF TOLEDO ADDITION
WESTGATE
 Cont. 4138 Sq. Ft. Cont. 3974 Sq. Ft.



SEC. 14, CITY OF TOLEDO, T2, U.S.R.
 STA. 619+88.74 & Survey J.R.2
 STA. 790+41.6 & Survey U.S.20

R/W Curve $\Delta = 155^\circ 43' 30''$ WESTGATE
 DATA: $R = 66'$
 $\Delta = 89^\circ 43' 30''$
 $T = 64.54'$
 $L = 102.19'$
 $E = 26.32'$

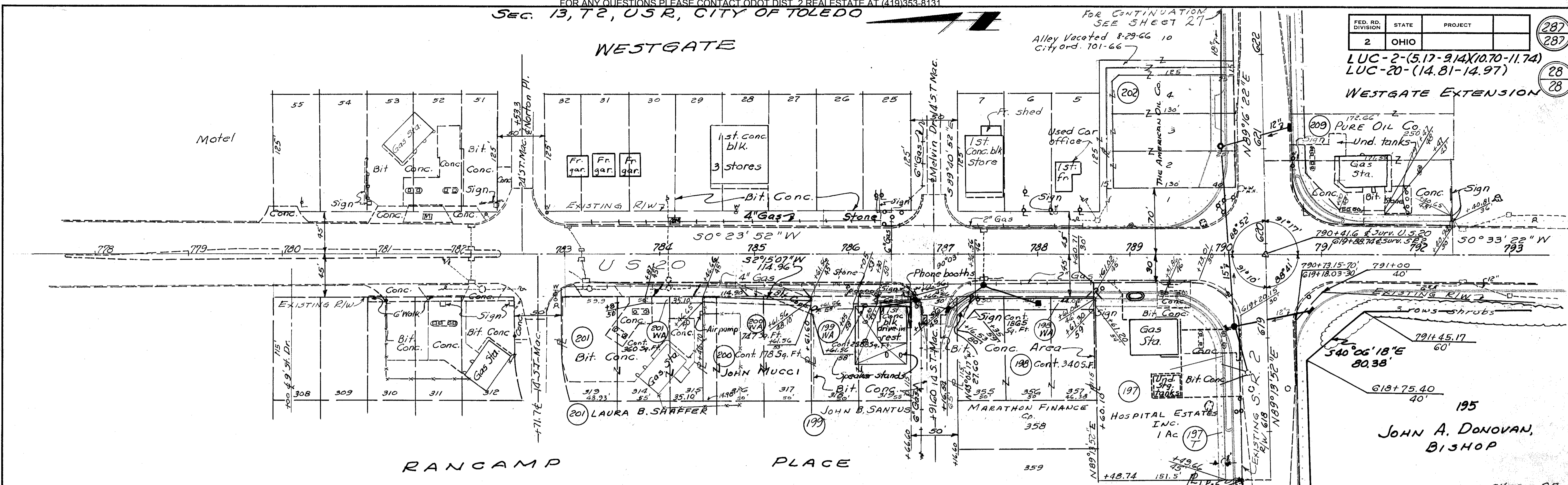
SEC. 13, T2, U.S.R. CITY OF TOLEDO
 EXTENSION
 Cont. 1380 Sq. Ft. Cont. 780 Sq. Ft.

EUGENE ALFRED & MARTHA M. FARMER
 DEED AREA = 0.780 Ac.
 TOTAL NET PRO = 0.010 Ac.
 NET TAKE 0.003 Ac.
 TOTAL TAKE 0.013 Ac.
 Res. 0.767 Ac.

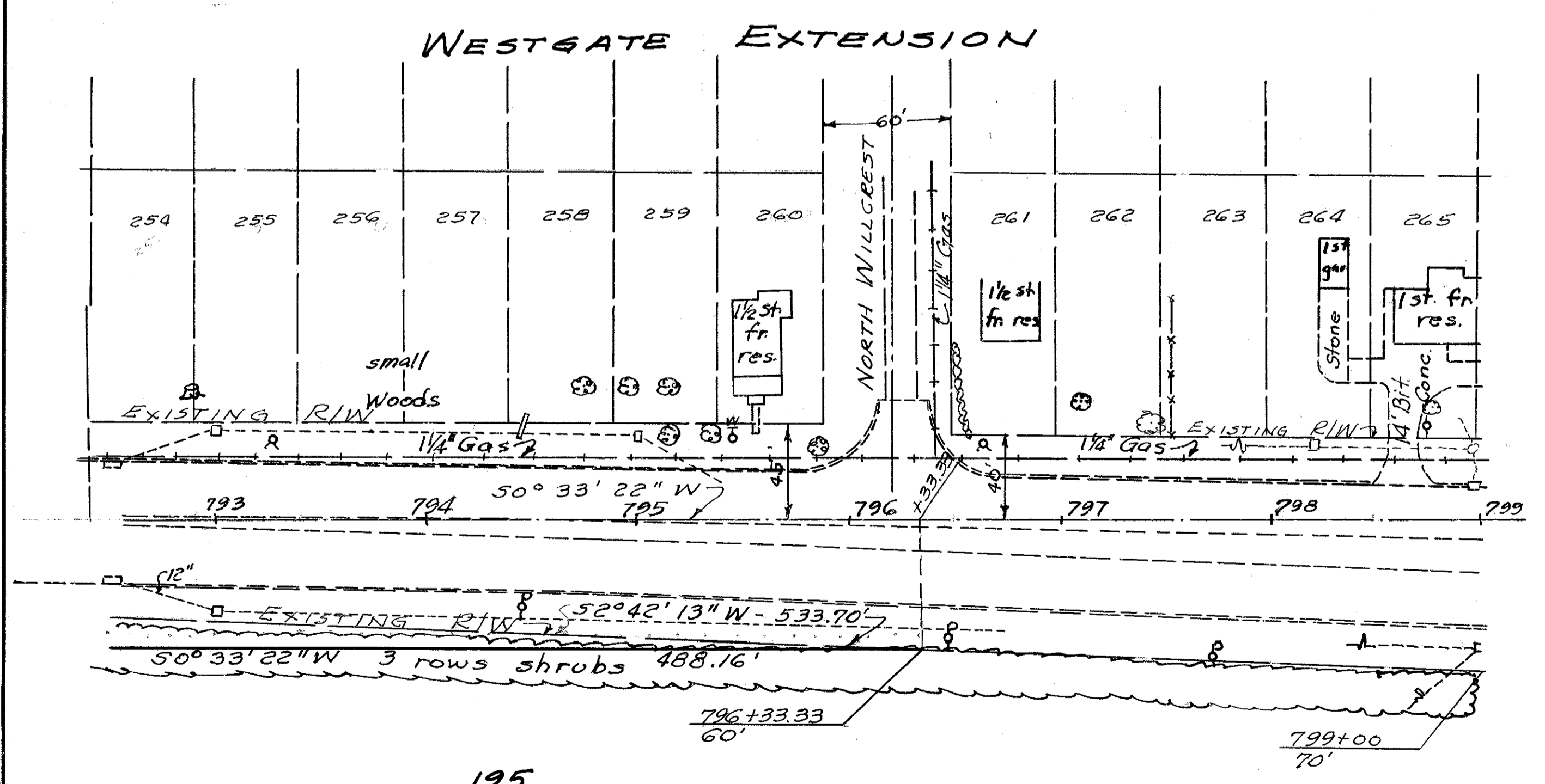
REV.	DATE	DESCRIPTION
1	2-5-68	Alley loc. Inf. Lobs 11, 21, 25, 30 in Westgate Add
2	4-25-68	Added 211A-WA & 212 T
3	9-10-68	Par. 202, E. 203 Ownership Changed
4	11-25-68	Par. 202 WA Deleted, Building Removed
5	11-25-68	Par. 214 Ownership Change
6	12-18-68	Par. 202 Area Change C.E.S.
7	2-9-69	Deleted Par. 24
8	6-5-69	Par. 199, Added Lot 407, 408, 409 to Deed Area
9	7-2-69	Par. 253A Combined with Par. 185

FOR CONTINUATION
 SEE SHEET 27
 Alley Vacated 8-29-66 10
 City Ord. 701-66

FED. RD. DIVISION	STATE	PROJECT	287
2	OHIO		287
LUC-2-(5.17-9.14)(10.70-11.74)			28
LUC-20-(14.81-14.97)			28
WESTGATE EXTENSION			28



SEC. 14, T2, USR, CITY OF TOLEDO



195
 JOHN A. DONOVAN,
 BISHOP



SEC. 14, T2, USR, CITY OF TOLEDO

REV.	DATE	DESCRIPTION
1	2-5-68	Alley Vac. bet. Lots 1, 3, 4, 5, 10 in Westgate Add.
2	11-25-68	Building Removed Par. 202
3	12-18-68	Area Changed Par. 202 C.F.S.
4	2-26-69	Par. 199 R/W Line Changed
5	4-8-69	Par. 199, WA Areas Changed