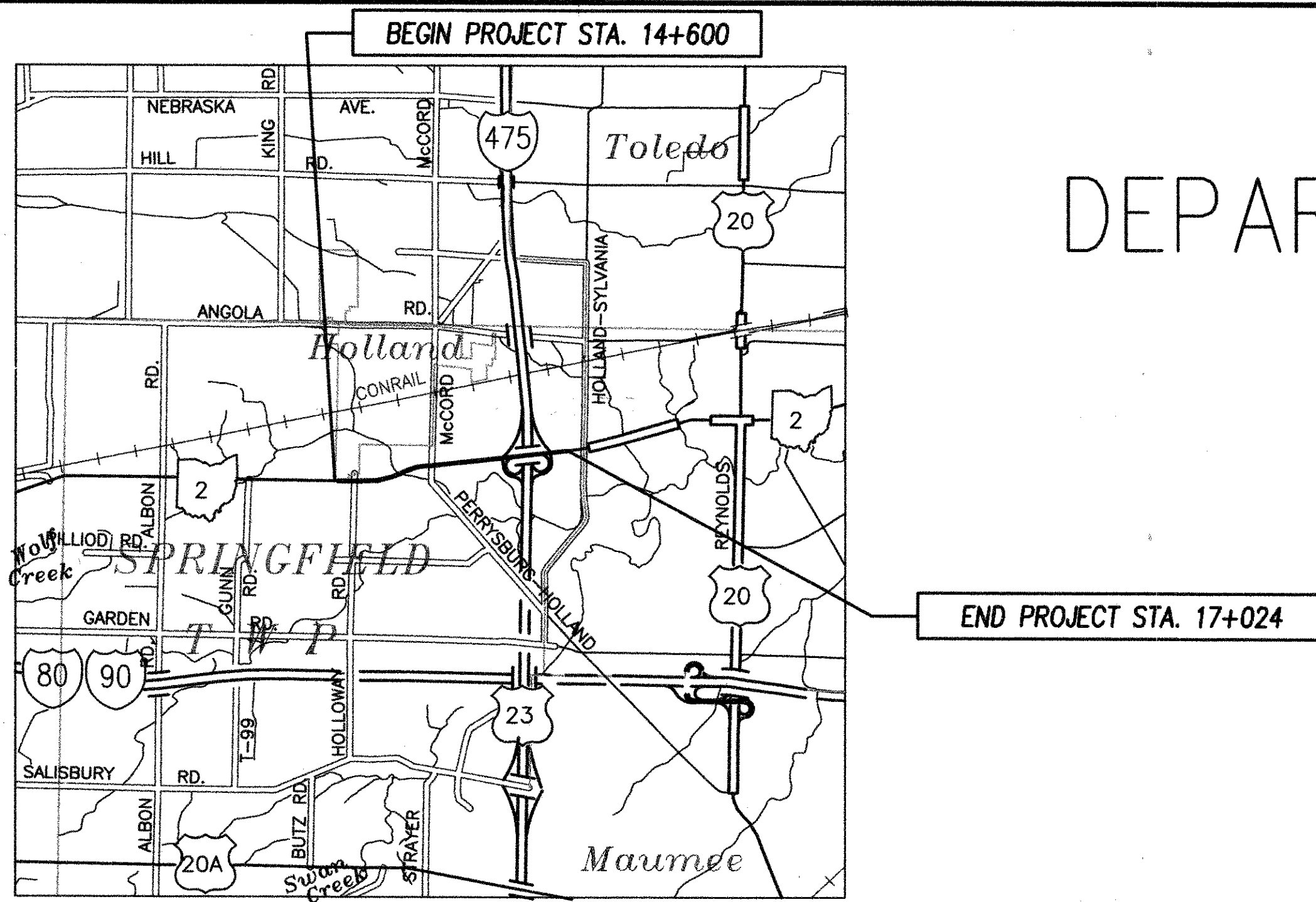
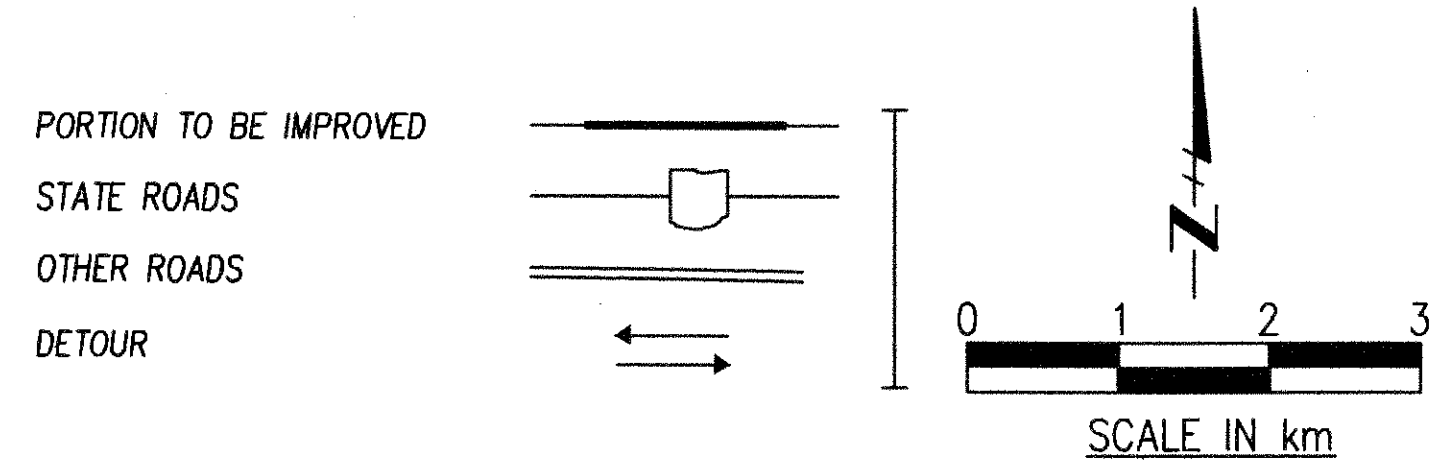


Aug 31, 2001 - 14:28:43



LOCATION MAP

LATITUDE: N42° 52' 00" LONGITUDE: W83° 42' 04"



DESIGN DESIGNATION

SEE SCHEMATIC PLAN, SHEET 2

DESIGN EXCEPTIONS

NONE

UNDERGROUND UTILITIES
TWO WORKING DAYS
BEFORE YOU DIG
Call 1-800-362-2764 (Toll free)
OHIO UTILITIES PROTECTION SERVICE
NON-MEMBERS
MUST BE CALLED DIRECTLY

PLAN PREPARED BY
DANSARD-GROHNKE-LONG, Limited
110 Arco Drive Toledo, Ohio 43607
(419) 535-1015

STATE OF OHIO
DEPARTMENT OF TRANSPORTATION
LUC-2-14.210
SPRINGFIELD TOWNSHIP
LUCAS COUNTY
R/W ONLY

INDEX OF SHEETS

TITLE SHEET	1-2
CENTERLINE PLAT	3-5
PROPERTY MAP	6-10
SUMMARY OF ADDITIONAL R/W	11-24
DETAILED R/W PLAN SHEETS	



PROJECT DESCRIPTION

IMPROVEMENT OF 2.6± KILOMETERS OF STATE ROUTE 2 BY WIDENING TO A SIX LANE DIVIDED HIGHWAY, INCLUDING BRIDGE DECK REPLACEMENT, RAMP WIDENING, RAMP REMOVAL, AND INSTALLATION OF NECESSARY TRAFFIC CONTROL DEVICES.

1997 SPECIFICATIONS

THE STANDARD SPECIFICATIONS OF THE STATE OF OHIO, DEPARTMENT OF TRANSPORTATION, INCLUDING CHANGES AND SUPPLEMENTAL SPECIFICATIONS LISTED IN THE PROPOSAL SHALL GOVERN THIS IMPROVEMENT.

I HEREBY APPROVE THESE PLANS AND DECLARE THAT THE MAKING OF THIS IMPROVEMENT WILL NOT REQUIRE THE CLOSING TO TRAFFIC OF THE HIGHWAY, EXCEPT AS NOTED ON SHEET 15 OF THE CONSTRUCTION PLANS, AND THAT PROVISIONS FOR THE MAINTENANCE AND SAFETY OF TRAFFIC WILL BE AS SET FORTH ON THE PLANS AND ESTIMATES.

APPROVED _____
DATE _____ DISTRICT DEPUTY DIRECTOR

APPROVED _____
DATE _____ DIRECTOR, DEPARTMENT OF TRANSPORTATION

APPROVED _____
DATE _____ ENGINEER, BUREAU OF BRIDGES AND STRUCTURAL DESIGN

APPROVED _____
DATE _____ DEPUTY DIRECTOR, DIVISION OF PROJECT MANAGEMENT

FEDERAL PROJECT NO.


16387

CONSTRUCTION PROJECT NO.

RAILROAD INVOLVEMENT
NONE

LUC-2-14.210

9723 16387GTA.DWG



PLAT NO. 16387

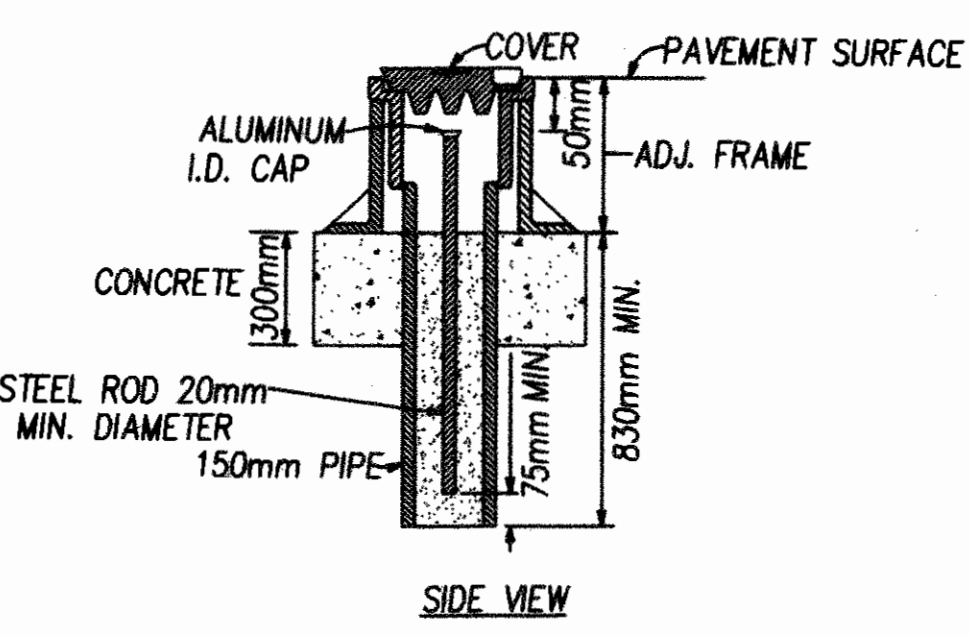
CENTERLINE PLAT

LUC-2-14.210 (8.83)

1/24

LUC 2 - 14.210 (8.83) LUCAS COUNTY OHIO SPRINGFIELD TOWNSHIP VILLAGE OF HOLLAND SECTIONS 15, 16 & 21 - T.2 U.S.R.

MONUMENTS TO BE SET DURING CONSTRUCTION AT A TOLERANCE OF ± 0.006 METER		
STATION	DISTANCE FROM C	ADJUSTABLE MONUMENT
P.O.T. 14+745.700	ON C	1
P.O.T. 14+824.270	ON C	1
P.O.T. 15+143.061	ON C	1
P.I. 15+452.819	ON C	1
P.I. 15+600.350	ON C	1
TOTALS		5



ADJUSTABLE CENTERLINE MONUMENT DETAILS

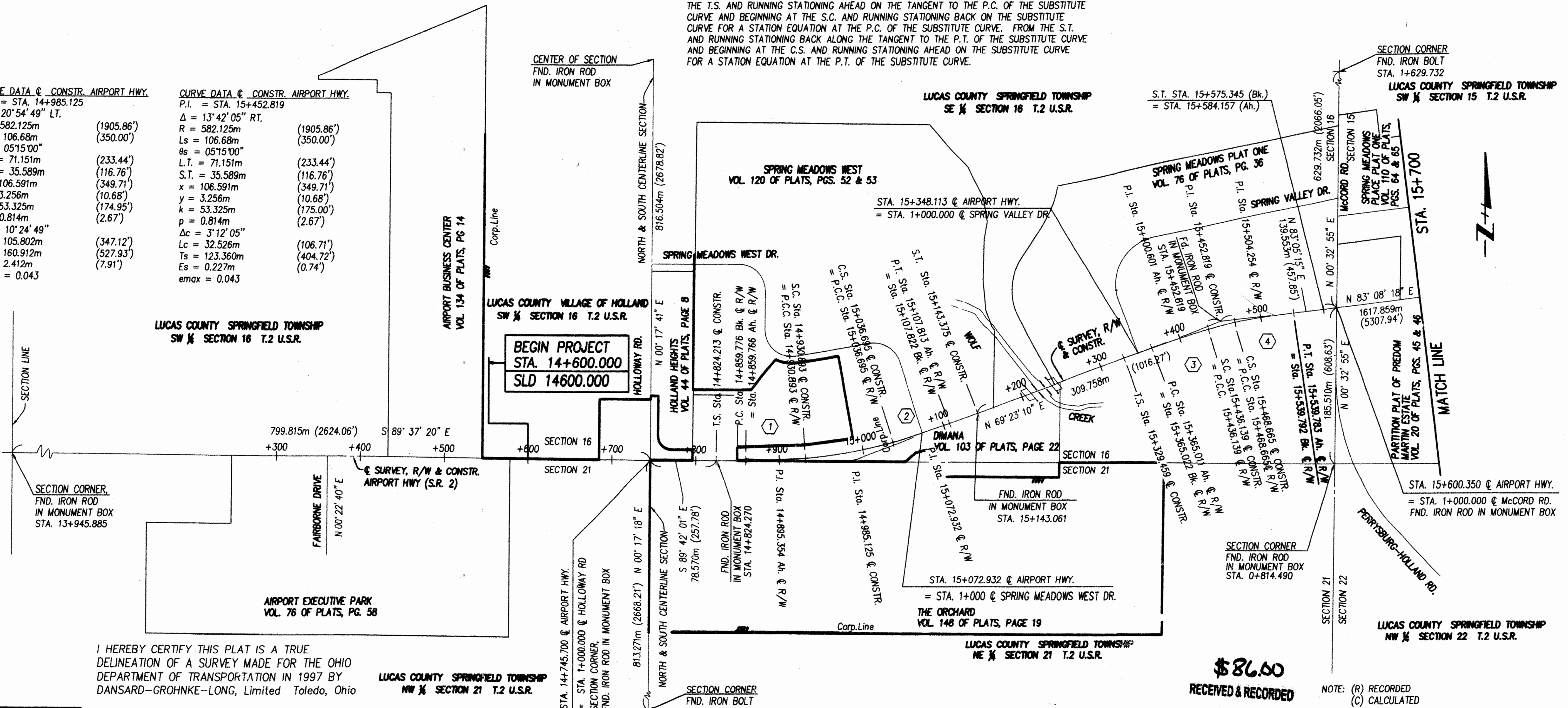
CENTERLINE MONUMENTS AND CENTERLINE REFERENCE MONUMENTS ARE SHOWN ON STANDARD CONSTRUCTION DRAWING RM-1.1M (REV. 4-8-97) OF THE OHIO DEPARTMENT OF TRANSPORTATION. THE PLACING OF THE MONUMENTS SHALL BE UNDER THE DIRECTION OF A REGISTERED SURVEYOR AND ARE TO BE SET, AS SHOWN, BY THE HIGHWAY CONTRACTOR AT THE TIME OF CONSTRUCTION. ANY ALTERATIONS, WITH PRIOR APPROVAL OF THE DEPARTMENT OF TRANSPORTATION, SHALL BE NOTED AND ODOT SHALL BE NOTIFIED OF THE NEW LOCATIONS.

NOTE: THE EXISTING R/W WIDTHS AND LOCATIONS WERE DETERMINED USING: LUC 2 (5.17-9.14) (10.70-11.74) PLANS, LUC 2 14.706 (9.14) PLANS AND LUCAS COUNTY RECORDS.

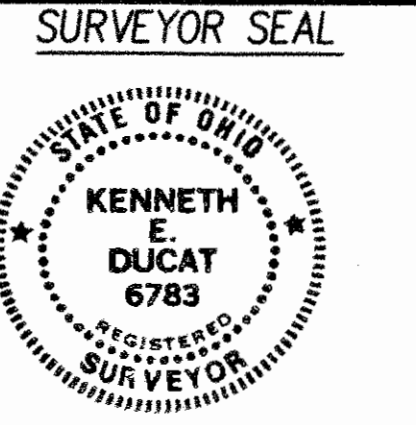
BASIS FOR ALL BEARINGS
ALL BEARINGS SHOWN ARE FOR PROJECT USE ONLY. THE BEARING OF S 89° 37' 20" E ON THE CENTERLINE OF SURVEY AND RIGHT OF WAY OF AIRPORT HIGHWAY WEST OF HOLLOWAY ROAD IS BASED ON LUC-2-(5.17-9.14) (10.70-11.74) PLANS.

NOTE: ALL ANGLE POINTS IN RIGHT OF WAY LINES, PROPERTY LINES AND PROPERTY CORNERS FALLING WITHIN THE SPIRALED PORTION OF THE CURVE SHALL BE REFERENCED FROM THE SUBSTITUTE CURVE IN LIEU OF THE SPIRAL. OBTAIN STATIONING THEREON BY BEGINNING AT THE T.S. AND RUNNING STATIONING AHEAD ON THE TANGENT TO THE P.C. OF THE SUBSTITUTE CURVE AND BEGINNING AT THE S.C. AND RUNNING STATIONING BACK ON THE SUBSTITUTE CURVE FOR A STATION EQUATION AT THE P.C. OF THE SUBSTITUTE CURVE. FROM THE S.T. AND RUNNING STATIONING BACK ALONG THE TANGENT TO THE P.T. OF THE SUBSTITUTE CURVE AND BEGINNING AT THE C.S. AND RUNNING STATIONING AHEAD ON THE SUBSTITUTE CURVE FOR A STATION EQUATION AT THE P.T. OF THE SUBSTITUTE CURVE.

CURVE DATA @ CONSTR. AIRPORT HWY.		CURVE DATA @ CONSTR. AIRPORT HWY.	
P.I. = STA. 14+985.125		P.I. = STA. 15+452.819	
Δ = 20° 54' 49" LT.		Δ = 13° 42' 05" RT.	
R = 582.125m (1905.86')		R = 582.125m (1905.86')	
Ls = 106.68m (350.00')		Ls = 106.68m (350.00')	
θs = 05° 15' 00"		θs = 05° 15' 00"	
L.T. = 71.151m (233.44')		L.T. = 71.151m (233.44')	
S.T. = 35.589m (116.76')		S.T. = 35.589m (116.76')	
x = 106.591m (349.71')		x = 106.591m (349.71')	
y = 3.256m (10.68')		y = 3.256m (10.68')	
k = 53.325m (174.95')		k = 53.325m (175.00')	
p = 0.814m (2.67')		p = 0.814m (2.67')	
Δc = 10° 24' 49"		Δc = 3° 12' 05"	
Lc = 105.802m (347.12')		Lc = 32.526m (106.71')	
Ts = 160.912m (527.93')		Ts = 123.360m (404.72')	
Es = 2.412m (7.91')		Es = 0.227m (0.74')	
emax = 0.043		emax = 0.043	



I HEREBY CERTIFY THIS PLAT IS A TRUE DELINEATION OF A SURVEY MADE FOR THE OHIO DEPARTMENT OF TRANSPORTATION IN 1997 BY DANSARD-GROHNKE-LONG, Limited Toledo, Ohio



THE ESTABLISHMENT OF THE PROPERTY LINES AND EXISTING RIGHT OF WAY LINES SHOWN ON THIS PLAN AS OF THIS DATE WAS PERFORMED BY ME OR UNDER MY DIRECT SUPERVISION.
BY Kenneth E. Ducat
SURVEYOR'S NAME
SURVEYOR No. 6783 DATE 10/4/00

LUCAS COUNTY SPRINGFIELD TOWNSHIP NW 1/4 SECTION 21 T.2 U.S.R.

SUBSTITUTE CURVE DATA: ①
P.I. STA. 14+895.354
Δ = 05° 15' 00" LT.
R = 776.244m (2546.73')
T = 35.588m (116.76')
L = 71.127m (233.36')
E = 0.815m (2.67')

SUBSTITUTE CURVE DATA: ②
P.I. STA. 15+072.284
Δ = 05° 15' 00" LT.
R = 776.244m (2546.73')
T = 35.588m (116.76')
L = 71.127m (233.36')
E = 0.815m (2.67')

SUBSTITUTE CURVE DATA: ③
P.I. STA. 14+895.354
Δ = 05° 15' 00" RT.
R = 776.243m (2546.73')
T = 35.588m (116.76')
L = 71.127m (233.36')
E = 0.815m (2.67')

SUBSTITUTE CURVE DATA: ④
P.I. STA. 15+504.254
Δ = 05° 15' 00" RT.
R = 776.245m (2546.73')
T = 35.588m (116.76')
L = 71.127m (233.36')
E = 0.815m (2.67')

NOTE: ALL MEASUREMENTS CALCULATED AND SHOWN IN METRIC UNITS SHALL TAKE PRECEDENCE OVER VALUES CONVERTED FROM METRIC UNITS TO ENGLISH UNITS.

\$86.00
RECEIVED & RECORDED
MAY 17 2001
SUE RHOUS
RECORDER, LUCAS COUNTY, OHIO

NOTE: (R) RECORDED
(C) CALCULATED

RECEIVED 5-17-01
RECORDED 5-17-01
BOOK 150 PAGE 65-66
SIGNED Sue Rhous
LUCAS COUNTY RECORDER

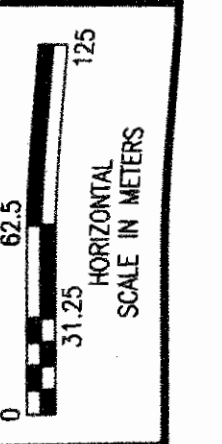
State of Ohio

Vol 150 pg. 65

Oct 04, 2000 10:19:29

OCT 11 2000

2 OF 2



PID NO. 16387

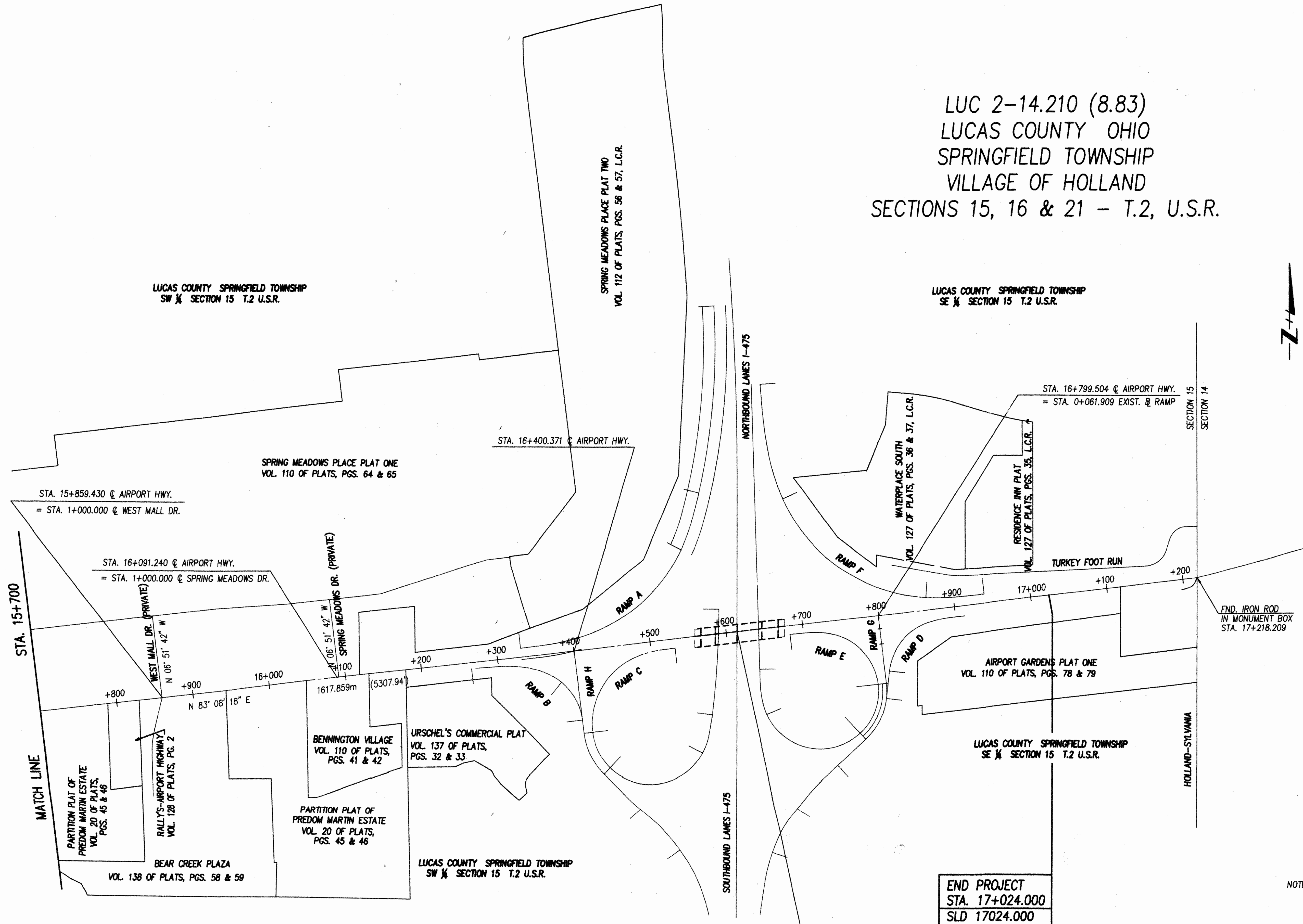
R/W DESIGNER TLT
R/W REVIEWER XXX

CENTERLINE PLAT

LUC-2-14.210 (8.83)

2 / 24

LUC 2-14.210 (8.83) LUCAS COUNTY OHIO SPRINGFIELD TOWNSHIP VILLAGE OF HOLLAND SECTIONS 15, 16 & 21 - T.2, U.S.R.



LUCAS COUNTY SPRINGFIELD TOWNSHIP
SW 1/4 SECTION 15 T.2 U.S.R.

LUCAS COUNTY SPRINGFIELD TOWNSHIP
SE 1/4 SECTION 15 T.2 U.S.R.

END PROJECT
STA. 17+024.000
SLD 17024.000

NOTE: (R) RECORDED
(C) CALCULATED

NOTE: ALL MEASUREMENTS CALCULATED AND SHOWN IN
METRIC UNITS SHALL TAKE PRECEDENCE
OVER VALUES CONVERTED FROM METRIC UNITS
TO ENGLISH UNITS.

STA. 16+614.240 @ AIRPORT HWY.
= STA. 7+011.900 @ I-475

MATCH LINE
STA. 15+700

F:\9723\ROW\16387RCD.DWG

010 150 pg. 66

Aug 31, 2001 - 14:51:34

STRUCTURES KEY:

- - RESIDENTIAL BUILDING
- - COMMERCIAL BUILDING

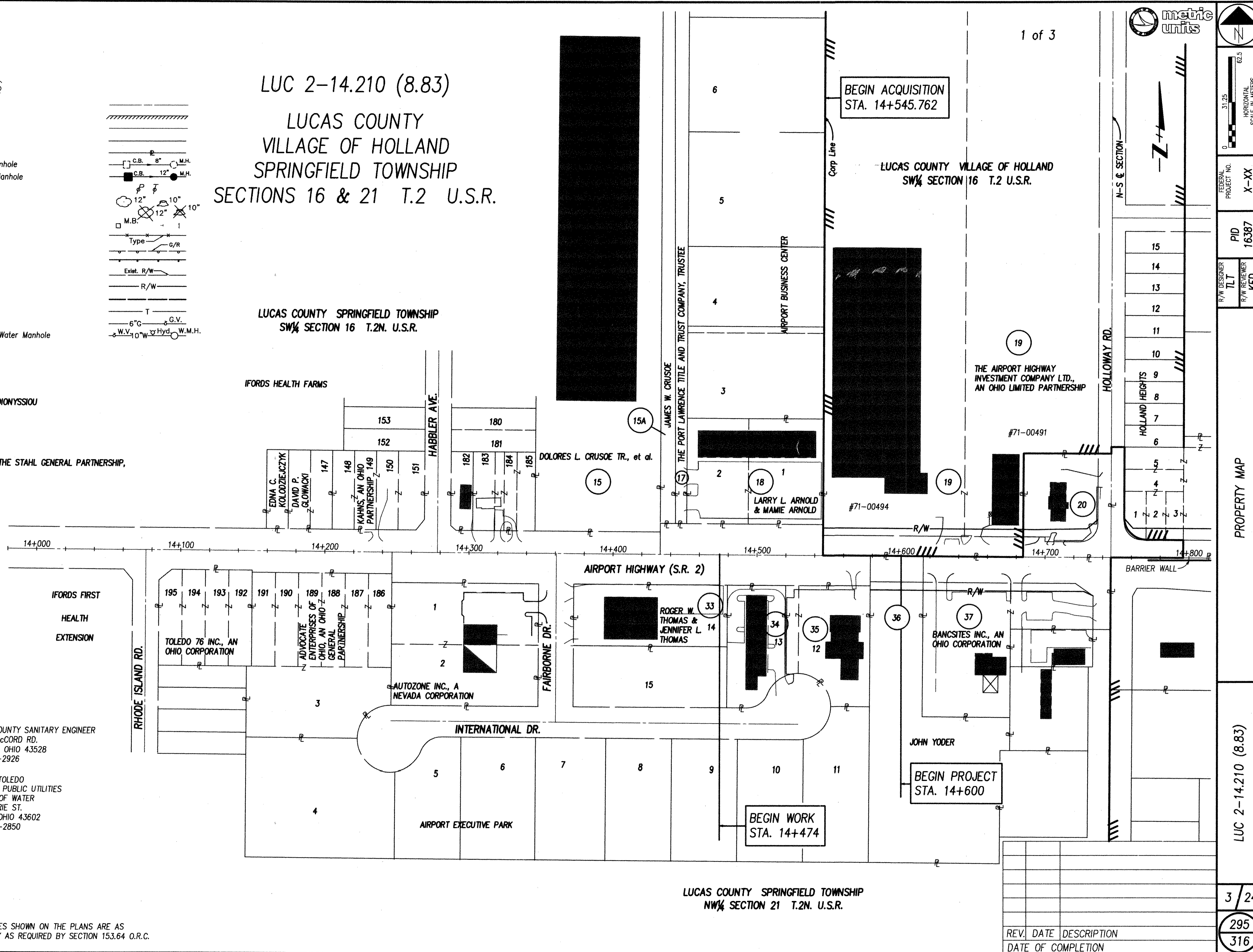
CONVENTIONAL SIGNS

- County Line
- Corporation Line
- Township Line
- Section Line
- Property Line
- Existing Storm Sewer w/Catch Basin & Manhole
- Proposed Storm Sewer w/Catch Basin & Manhole
- Poles: Power, Telephone
- Tree-Stump
- Tree-Stump To Be Removed
- Existing Mail Box & Signs
- Existing Fence
- Existing Guardrail
- Proposed Guardrail
- Existing Right-of-Way
- Proposed Right-of-Way
- Temporary Right-of-Way
- Underground Telephone Cable
- Gas Line w/Gas Valve
- Water Line w/Water Valve, Fire Hydrant & Water Manhole

LUC 2-14.210 (8.83)
 LUCAS COUNTY
 VILLAGE OF HOLLAND
 SPRINGFIELD TOWNSHIP
 SECTIONS 16 & 21 T.2 U.S.R.

LUCAS COUNTY SPRINGFIELD TOWNSHIP
 SW¼ SECTION 16 T.2N. U.S.R.

- 15A - JAMES W. CRUSOE
- 20 - ANDREAS DIONYSSIOU & HARRY DIONYSSIOU
- 34 - FIFTH STREET COMPANY, LTD.
- 35 - LEE W. & DEBORAH E. STAHL & THE STAHL GENERAL PARTNERSHIP, AN OHIO GENERAL PARTNERSHIP



BEGIN ACQUISITION
 STA. 14+545.762

BEGIN WORK
 STA. 14+474

BEGIN PROJECT
 STA. 14+600

metric units

31.25
62.5
HORIZONTAL SCALE IN METERS

FEDERAL PROJECT NO. X-XX

PID 16387

TLT R/W DESIGNER KED

HOLLAND HEIGHTS

15
14
13
12
11
10
9
8
7
6
5
4
3
2
1

PROPERTY MAP

- UTILITIES
- AMERITECH
130 N. ERIE ST.
TOLEDO, OHIO 43624
419-245-7023
 - BUCKEYE CABLE SYSTEM
5566 SOUTHWYCK BLVD.
TOLEDO, OHIO 43614
419-866-9800
 - TOLEDO EDISON COMPANY
300 MADISON AVE.
TOLEDO, OHIO 43652
419-249-6020
 - COLUMBIA GAS OF OHIO, INC.
ONE SEAGATE, SUITE 1400
TOLEDO, OHIO 43653
419-248-5029
 - LUCAS COUNTY SANITARY ENGINEER
1111 S. McCORD RD.
HOLLAND, OHIO 43528
419-213-2926
 - CITY OF TOLEDO
DEPT. OF PUBLIC UTILITIES
DIVISION OF WATER
401 S. ERIE ST.
TOLEDO, OHIO 43602
419-936-2850

LUCAS COUNTY SPRINGFIELD TOWNSHIP
 NW¼ SECTION 21 T.2N. U.S.R.

LUC 2-14.210 (8.83)

3 / 24

295
316


REV.	DATE	DESCRIPTION

9723\ROW\16387\MA.DWG

THE LOCATION OF THE UNDERGROUND UTILITIES SHOWN ON THE PLANS ARE AS OBTAINED FROM THE OWNERS OF THE UTILITY AS REQUIRED BY SECTION 153.64 O.R.C.

Nov 28, 2001 13:57:16

2 OF 3



FEDERAL PROJECT NO. X-XX

P.L.D. NO. 16387

R/W DESIGNER TLT
R/W REVIEWER KED

PROPERTY MAP

LUC 2-14.210 (8.83)

4 / 24

296
316

STRUCTURES KEY:

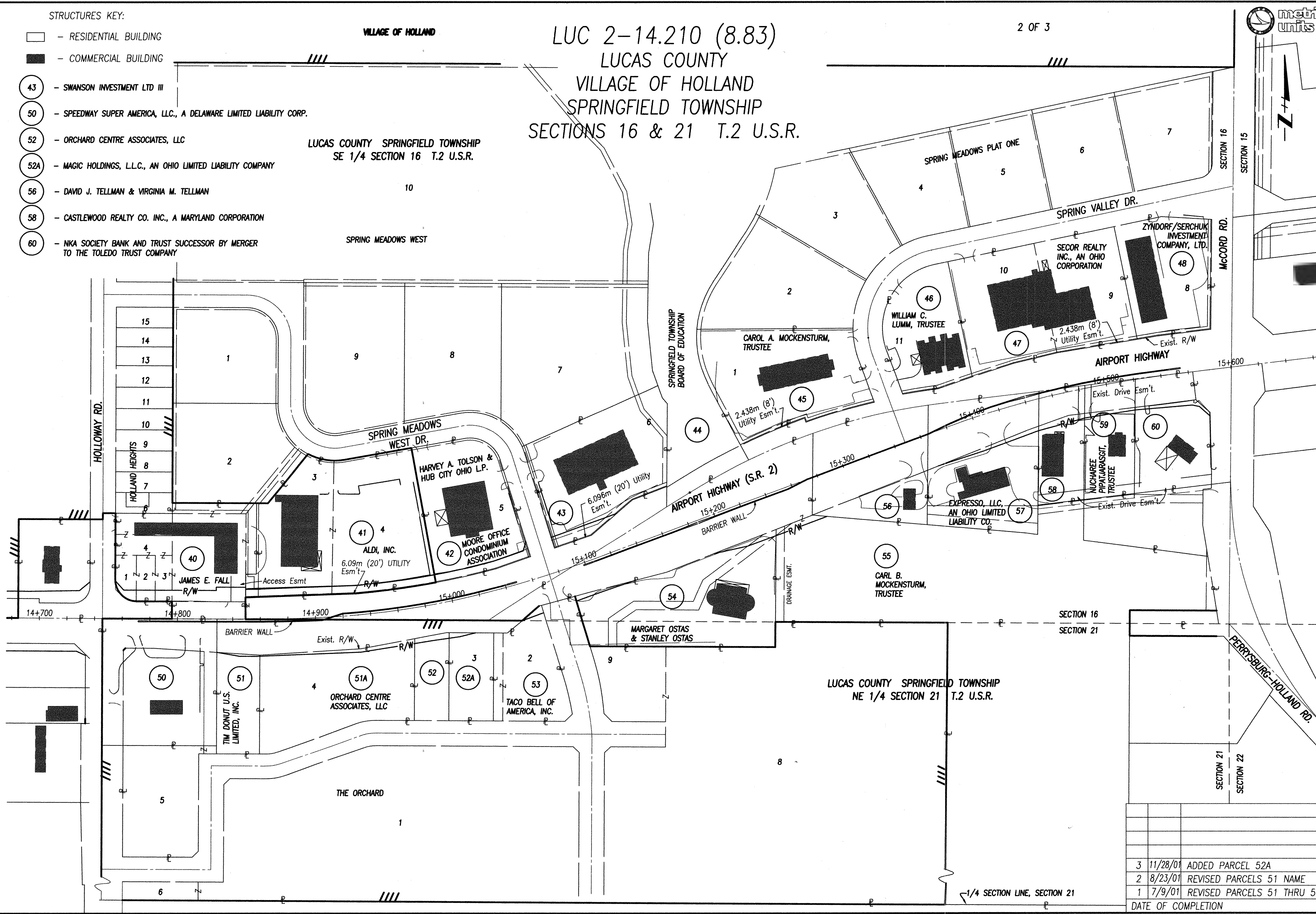
- - RESIDENTIAL BUILDING
- - COMMERCIAL BUILDING
- 43 - SWANSON INVESTMENT LTD III
- 50 - SPEEDWAY SUPER AMERICA, LLC., A DELAWARE LIMITED LIABILITY CORP.
- 52 - ORCHARD CENTRE ASSOCIATES, LLC
- 52A - MAGIC HOLDINGS, L.L.C., AN OHIO LIMITED LIABILITY COMPANY
- 56 - DAVID J. TELLMAN & VIRGINIA M. TELLMAN
- 58 - CASTLEWOOD REALTY CO. INC., A MARYLAND CORPORATION
- 60 - NKA SOCIETY BANK AND TRUST SUCCESSOR BY MERGER TO THE TOLEDO TRUST COMPANY

VILLAGE OF HOLLAND

LUC 2-14.210 (8.83)
LUCAS COUNTY
VILLAGE OF HOLLAND
SPRINGFIELD TOWNSHIP
SECTIONS 16 & 21 T.2 U.S.R.

LUCAS COUNTY SPRINGFIELD TOWNSHIP
SE 1/4 SECTION 16 T.2 U.S.R.


LUCAS COUNTY SPRINGFIELD TOWNSHIP
NE 1/4 SECTION 21 T.2 U.S.R.



NO.	DATE OF COMPLETION	DESCRIPTION
3	11/28/01	ADDED PARCEL 52A
2	8/23/01	REVISED PARCELS 51 NAME
1	7/9/01	REVISED PARCELS 51 THRU 53

9723 ROW\16387RMB.DWG

Apr. 08, 2002 - 11:12:28



FEDERAL PROJECT NO. X-XX

PID 16387

R/W DESIGNER TLT
R/W REVIEWER KED

PROPERTY MAP

LUC 2-14.210 (8.83)

5 / 24

297
316

STRUCTURES KEY:

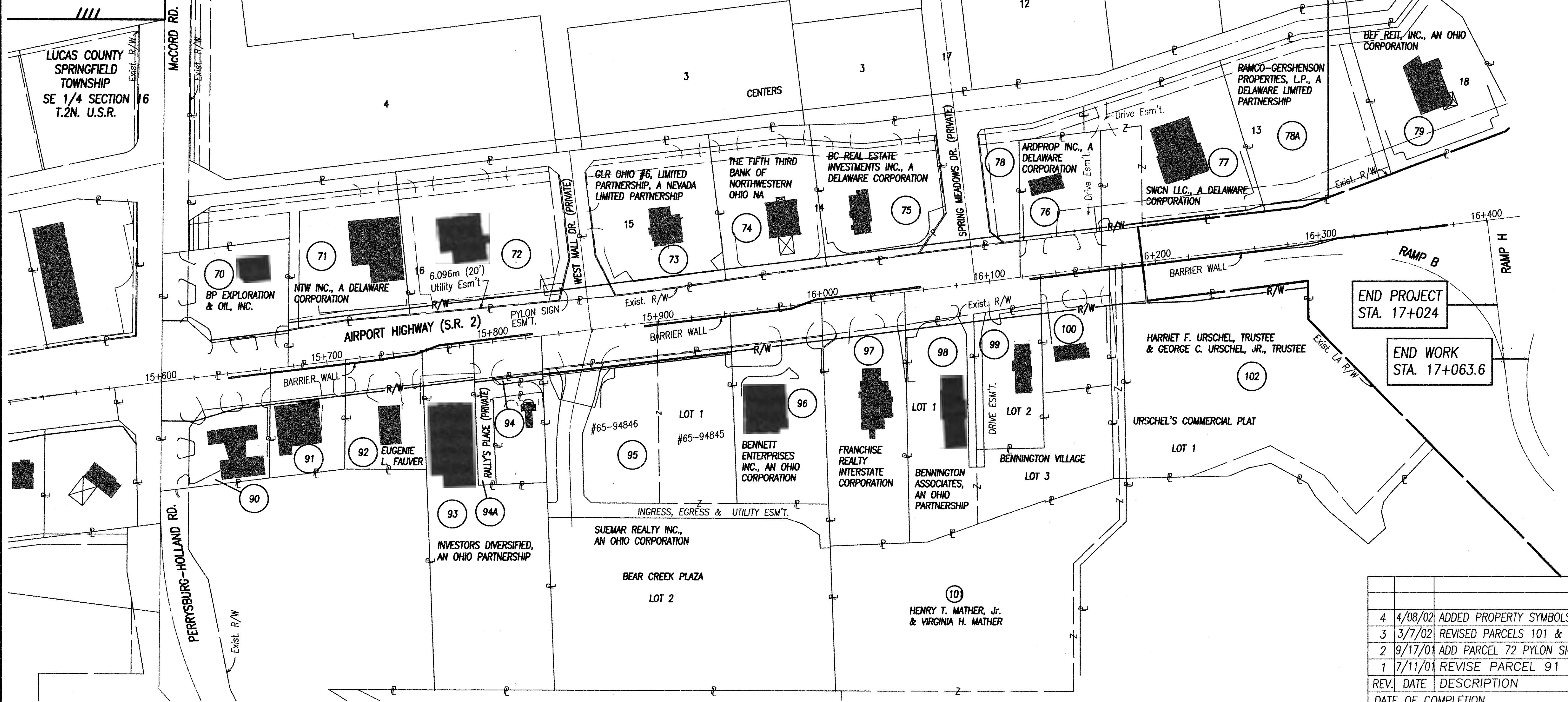
- - RESIDENTIAL BUILDING
- - COMMERCIAL BUILDING

- 72 - COOKER RESTAURANT CORPORATION, AN OHIO CORPORATION (FEE)
SPRING MEADOWS SHOPPING CENTER ASSOCIATES, A GENERAL PARTNERSHIP (ESMT.)
- 78 - RAMCO-GERSHENSON PROPERTIES, LP., A DELAWARE LIMITED PARTNERSHIP
- 90 - EMRO MARKETING COMPANY, A DELAWARE CORP.
- 91 - JTM BROOKE PARK, LTD., AN OHIO LIMITED LIABILITY COMPANY
- 94 - CNL INCOME FUND VII LTD., A FLORIDA LIMITED PARTNERSHIP
- 94A - CNL INCOME FUND VII LTD., A FLORIDA LIMITED PARTNERSHIP
& INVESTORS DIVERSIFIED, AN OHIO PARTNERSHIP
- 99 - WEND-TOLEDO REALTY L.L.C., AN OHIO LIMITED LIABILITY COMPANY
- 100 - TRUE NORTH ENERGY, LLC

LUC 2-14.210 (8.83)
LUCAS COUNTY
VILLAGE OF HOLLAND
SPRINGFIELD TOWNSHIP
SECTIONS 15 & 16 T.2 U.S.R.

LUCAS COUNTY SPRINGFIELD TOWNSHIP
SW 1/4 SECTION 15 T.2 U.S.R.

LUCAS COUNTY VILLAGE OF HOLLAND
SE 1/4 SECTION 16 T.2 U.S.R.



REV.	DATE	DESCRIPTION
4	4/08/02	ADDED PROPERTY SYMBOLS
3	3/7/02	REVISED PARCELS 101 & 102
2	9/17/01	ADD PARCEL 72 PYLON SIGN ESM'T.
1	7/11/01	REVISE PARCEL 91 NAME
		DATE OF COMPLETION

9723\ROW\16387\RM.C.DWG



SUMMARY OF ADDITIONAL RIGHT OF WAY

TOTAL NUMBER OF:
 40 OWNERSHIPS
 74 PARCELS
 0 TOTAL TAKES
 0 OWNERSHIPS W/STRUCTURES INVOLVED
 0 OWNERSHIPS W/"P" ITEMS

NET RESIDUE = RECORD AREA - TOTAL P.R.O. - NET TAKE

PARCEL NO.	OWNER	SHEET NO.	OWNERS RECORD		AUDITOR'S PARCEL NUMBER	RECORD AREA ha (Ac.)	TOTAL P.R.O. ha (Ac.)	TO BE ACQUIRED [ha (Ac.)]				NET RESIDUE		TYPE FUNDS	REMARKS & PERSONALTY	AS ACQUIRED	
			VOLUME	PAGE				GROSS	P.R.O.	NET	BLDG'S.	LEFT	RIGHT			VOLUME	PAGE
1-17	NOT USED																
18	LARRY L. ARNOLD & MAMIE ARNOLD	11	950112	E12	65-38591	0.3804 (0.940)									NO R/W REQUIRED		
19WD	THE AIRPORT HIGHWAY INVESTMENT CO. LTD, AN OHIO LTD PARTNERSHIP LEASED TO BLADE COMMUNICATIONS, INC.	11, 12	980485	A01	71-00494 71-00491	3.3883 (8.373) 3.2808 (8.107)	0.1346 (0.333) 0.0560 (0.138)	0.1855 (0.458) 0.0771 (0.191)	0.1346 (0.333) 0.0560 (0.138)	0.0509 (0.126) 0.0211 (0.052)	S(3)*			SIGN ENCROACHMENT	02.01.08	D12	
	GRAND TOTAL					6.6691 (16.480)	0.1906 (0.471)	0.2626 (0.649) 0.0191 (0.047)	0.1906 (0.471) -	0.0720 (0.178) 0.0191 (0.047)		6.4065 (15.831)		DRIVE CONSTRUCTION & SIGN REMOVAL	02.01.09	A09	
19T		12															
20WD	ANDREAS DIONYSIOU & HARRY DIONYSIOU LEASED TO RUDY'S AIRPORT, INC.	12, 13	830113	D08	65-14901	0.3723 (0.920)	0.1188 (0.294)	0.1271 (0.314) 0.0111 (0.027)	0.0869 (0.215) -	0.0402 (0.099) 0.0111 (0.027)	S(4)	0.2133 (0.527)		DRIVE CONSTRUCTION	2003.08.18 Recorded	0055191 I.E.	
20T		12, 13															
21-32	NOT USED																
33	ROGER W. THOMAS & JENNIFER L. THOMAS	11	940359	C06	65-37724	0.4573 (1.13)	-	-	-	-	-	-	-	NO R/W REQUIRED			
34	FIFTH STREET COMPANY LIMITED	11	950216	E12	65-37721	0.3156 (0.78)	-	-	-	-	-	-	-	NO R/W REQUIRED			
35	LEE W. STAHL & DEBORAH E STAHL & THE STAHL GEN. PARTNERSHIP, AN OHIO GENERAL PARTNERSHIP	11	950464	A05	65-37717	0.4330 (1.07)	-	-	-	-	-	-	-	NO R/W REQUIRED			

FEDERAL PROJECT NO. X-XX

PID NO. 16387

STATE JOB NO. 022270

R/W DESIGNER TLT
R/W REVIEWER KED

SUMMARY OF ADDITIONAL RIGHT OF WAY

LUC 2-14.210 (8.83)

6 / 24

298
316

NOTE: UNDER NO CIRCUMSTANCES ARE TEMPORARY EASEMENTS TO BE USED FOR STORAGE OF MATERIAL OR EQUIPMENT BY THE CONTRACTOR UNLESS NOTED OTHERWISE.

UNLESS STATED OTHERWISE, AREAS ARE STATED IN HECTARES WITH ENGLISH EQUIVALENTS IN (ACRES).
 1 HECTARE = 2.4711 ACRES

IN CASES WHERE THERE IS A QUESTION, THE METRIC MEASUREMENT WILL GOVERN. THE ENGLISH MEASUREMENT IS BEING SHOWN FOR INFORMATION PURPOSES ONLY.

ALL TEMPORARY PARCELS TO BE 18 MONTHS DURATION

* - DENOTES R/W ENCROACHMENT

REV.	DATE	DESCRIPTION

Feb 16, 2001 - 15:42:09

9723\ROW\16387RSA.DWG



SUMMARY OF ADDITIONAL RIGHT OF WAY

TOTAL NUMBER OF:
 40 OWNERSHIPS
 74 PARCELS
 0 TOTAL TAKES
 0 OWNERSHIPS W/STRUCTURES INVOLVED
 0 OWNERSHIPS W/"P" ITEMS

NET RESIDUE = RECORD AREA - TOTAL P.R.O. - NET TAKE

PARCEL NO.	OWNER	SHEET NO.	OWNERS RECORD		AUDITOR'S PARCEL NUMBER	RECORD AREA ha (Ac.)	TOTAL P.R.O. ha (Ac.)	TO BE ACQUIRED [ha (Ac.)]				NET RESIDUE		TYPE FUNDS	REMARKS & PERSONALTY	AS ACQUIRED			
			VOLUME	PAGE				GROSS	P.R.O.	NET	BLDG'S.	LEFT	RIGHT			VOLUME	PAGE		
36WD	JOHN YODER	11, 12	920531	A04	65-23875	1.5337 (3.79)	0.0836 (0.207)	0.1087 (0.269)	0.0836 (0.207)	0.0251 (0.062)					1.4250 (3.521)	02 0670	B07		
37WD	BANCITES INC., AN OHIO CORPORATION LEASED TO MID-AMERICAN NATIONAL BANK & TRUST	12, 13	860237	C06	65-23966	0.9915 (2.450)	0.2566 (0.634)	0.2980 (0.736)	0.2391 (0.591)	0.0589 (0.146)	S				0.6760 (1.670)	02 0670	0054414		
38-39	NOT USED																		
40WD 40T	JAMES E. FALL	13 13	1913 1914	66 436	65-48657	0.6661 (1.646)	0.0650 (0.161)	0.1424 (0.352) 0.0186 (0.046)	0.0650 (0.161) -	0.0774 (0.191) 0.0186 (0.046)	S(2)			0.5237 (1.294)		03 0077 Recorded	A01 S.E.		
41WD 41T	ALDI, INC.	13, 14 13, 14	920363	B07	65-88307	1.1541 (2.852)		0.0798 (0.197) 0.0125 (0.031)	- -	0.0798 (0.197) 0.0125 (0.031)	S			1.0743 (2.654)		02 0670 02 0670	A09 A05		
42WD	MOORE OFFICE CONDOMINIUM ASSOCIATION HARVEY A. TOLSON & HUB CITY OHIO L.P., A DELAWARE LIMITED PARTNERSHIP	14, 15	950152 950152 950152 950496 950152 960114 960114	D02 C11 C11 A10 C11 B04 A12	65-65037 65-65038 65-65041 65-65042 65-65046 65-65047 65-65043 65-65044	0.6301 (1.557)	-	0.0420 (0.104)	-	0.0420 (0.104)	S(3)			0.5881 (1.453)		02 0160	E01		
42T		14, 15						0.0074 (0.018)	-	0.0074 (0.018)							02 0160	E05	
43WD 43T	SWANSON INVESTMENT LTD III, AN OHIO LIMITED LIABILITY COMPANY LEASED TO ST. VINCENT MEDICAL CENTER	15, 16 15, 16	990638	E03	65-88317	0.7511 (1.856)	-	0.0331 (0.082) 0.0030 (0.007)	- -	0.0331 (0.082) 0.0030 (0.007)	S(2)			0.7180 (1.774)		02 0108 02 0109	E04 A05		
44	SPRINGFIELD TOWNSHIP BOARD OF EDUCATION	16	1507	551	65-14577	2.1772 (5.380)	-	-	0.8033 (1.984)	-								NO R/W REQUIRED	
45	CAROL A. MOCKENSTURM, TRUSTEE	16, 17	830095	B07	65-80651	0.7608 (1.880)	-	-	-	-								NO R/W REQUIRED	
45A	MOCKENSTURM DEVELOPMENT CORP.	16, 17			65-80685	0.0020 (0.005)	-	-	-	-								BUFFER A NO R/W REQUIRED	
46A	LUCE ENTERPRISES	17, 18			65-80652	0.0045 (0.011)	-	-	-	-								BUFFER B NO R/W REQUIRED	
46	WILLIAM C. LUMM, TRUSTEE	17, 18	900128	D09	65-80684	0.4431 (1.095)	-	-	-	-								NO R/W REQUIRED	
47	SECOR REALTY INC., AN OHIO CORPORATION	18	97045	B05	65-80681 65-80677	0.5058 (1.250) 0.5022 (1.241)	- -	- -	- -	- -									NO R/W REQUIRED
GRAND TOTAL						1.0080 (2.491)	-	-	-	-								NO R/W REQUIRED	

FEDERAL PROJECT NO. X-XX
 PID NO. 16387
 STATE JOB NO. 022270
 R/W DESIGNER TLT
 R/W REVIEWER KED
 SUMMARY OF ADDITIONAL RIGHT OF WAY
 LUC 2-14.210 (8.83)
 7/24
 299
 316

Sept 04, 2001 - 13:17:01
 97231.R0W\16387RSB.DWG

NOTE: UNDER NO CIRCUMSTANCES ARE TEMPORARY EASEMENTS TO BE USED FOR STORAGE OF MATERIAL OR EQUIPMENT BY THE CONTRACTOR UNLESS NOTED OTHERWISE.

UNLESS STATED OTHERWISE, AREAS ARE STATED IN HECTARES WITH ENGLISH EQUIVALENTS IN (ACRES).
 1 HECTARE = 2.4711 ACRES
 ALL TEMPORARY PARCELS TO BE 18 MONTHS DURATION

IN CASES WHERE THERE IS A QUESTION, THE METRIC MEASUREMENT WILL GOVERN. THE ENGLISH MEASUREMENT IS BEING SHOWN FOR INFORMATION PURPOSES ONLY.

1	7/9/01	REVISE PARCELS 42 & 43
REV.	DATE	DESCRIPTION
	DATE OF COMPLETION	



SUMMARY OF ADDITIONAL RIGHT OF WAY

TOTAL NUMBER OF:
 40 OWNERSHIPS
 74 PARCELS
 0 TOTAL TAKES
 0 OWNERSHIPS W/STRUCTURES INVOLVED
 0 OWNERSHIPS W/ "P" ITEMS

NET RESIDUE = RECORD AREA - TOTAL P.R.O. - NET TAKE
 * - DENOTES R/W ENCROACHMENT

Feb 09, 2005 - 10:46:10

PARCEL NO.	OWNER	SHEET NO.	OWNERS RECORD		AUDITOR'S PARCEL NUMBER	RECORD AREA ha (Ac.)	TOTAL P.R.O. ha (Ac.)	TO BE ACQUIRED [ha (Ac.)]				NET RESIDUE		TYPE FUNDS	REMARKS & PERSONALITY	AS ACQUIRED	
			VOLUME	PAGE				GROSS	P.R.O.	NET	BLDG'S.	LEFT	RIGHT			VOLUME	PAGE
48	ZYNDORF/SERCHUK INVESTMENT COMPANY LIMITED	18, 19	970080	A01	65-80674	0.5330 (1.317)	-	-	-	-	-	-	-	-	NO R/W REQUIRED		
49	NOT USED																
50T	SPEEDWAY SUPERAMERICA, LLC, A DELAWARE LIMITED LIABILITY CORP.	13	980047	A01	65-23107	0.6790 (1.678)	0.1724 (0.426)	0.0044 (0.011)	-	0.0044 (0.011)	S	-	-	DRIVE CONSTRUCTION	02 0178	D05	
51WD	TIM DONUT U.S. LIMITED, INC., A FLORIDA CORPORATION	13	0100445	A01	71-04475	0.2962 (0.732)	-	0.0039 (0.010)	-	0.0039 (0.010)		0.2923 (0.722)	-		02 0361	C08	
51AWD	ORCHARD CENTRE ASSOCIATES LLC, AN OHIO LIMITED LIABILITY COMPANY	13,14	980566	B06	71-04431	0.6888 (1.702)	-	0.0218 (0.054)	-	0.0218 (0.054)		0.6670 (1.648)	-		02 0196	A07	
52WD	ORCHARD CENTRE ASSOCIATES LLC, AN OHIO LIMITED LIABILITY COMPANY	14	980566 000297 000297 000297	B06 D01 D03 D06	71-04430	0.1546 (0.382)	-	0.0095 (0.023)	-	0.0095 (0.023)		0.1451 (0.359)	-		02 0196	A11	
52AWD	MAGIC HOLDINGS, L.L.C., AN OHIO LIMITED LIABILITY COMPANY	15	010576	C06	71-04476	0.2068 (0.511)	-	0.0044 (0.011)	-	0.0044 (0.011)		0.2024 (0.500)	-		02 0225	D03	
53WD	TACO BELL OF AMERICA, INC.	15	010312	B01	71-04474	0.3525 (0.871)	-	0.0070 (0.017)	-	0.0070 (0.017)		0.3455 (0.854)	-		02 0386	A04	
53PR	ORCHARD CENTRE ASSOCIATES LLC, AN OHIO LIMITED LIABILITY COMPANY	15						0.0070 (0.017)	-	0.0070 (0.017)			-	OVERLAPPED BY PARCEL 53WD-NET, AREA OF PROPERTY RIGHTS HELD BY EASEMENT	02 0121	E07	
54WD	MARGARET OSTAS & STANLEY OSTAS	15	810345	E04	65-43381	0.8490 (2.098)	-	0.0065 (0.016)	-	0.0065 (0.016)	S	-	-		02 0096	A01	
54WD-1		16	810393	A09				0.0141 (0.035)	-	0.0141 (0.035)		-	-		02 0096	A05	
	GRAND TOTAL		910440 910440 940579	B10 C01 C08				0.0206 (0.051)	-	0.0206 (0.051)		0.8284 (2.047)	-				
55WD	CARL B. MOCKENSTURM, TRUSTEE OF THE CARL B. MOCKENSTURM TRUST UNDER AGREEMENT DATED JULY 2, 1987	16	900398	D01	65-14460	2.7599 (6.820)	0.9162 (2.264)	0.9316 (2.302)	0.9162 (2.264)	0.0154 (0.038)		1.8283 (4.518)	-		02 0096	A09	
56	DAVID J. TELLMAN & VIRGINIA M. TELLMAN	16, 17	930504	D05	65-14463	0.6252 (1.545)	0.4561 (1.127)	-	-	-	S	-	-	NO R/W REQUIRED			
57WD	EXPRESSO, LLC, AN OHIO LIMITED LIABILITY COMPANY	17, 18	970690	D01	65-14467	0.7584 (1.874)	0.2877 (0.711)	0.3088 (0.763)	0.2877 (0.711)	0.0211 (0.052)	S(3)	0.4496 (1.111)	-		20030714	0039291	
57T								0.0014 (0.003)	-	0.0014 (0.003)		-	-	REMOVE POND AND FOUNTAIN	Revised	J.E.	
58WD	CASTLEWOOD REALTY COMPANY INC., A MARYLAND CORPORATION	18	930025	D06	65-14464	0.2873 (0.710)	0.0721 (0.178)	0.0881 (0.218)	0.0721 (0.178)	0.0160 (0.040)	S	0.1992 (0.492)	-		02 0006	C12	
58T	LEASED TO SHERWIN-WILLIAMS COMPANY, AN OHIO CORP.	18						0.0017 (0.004)	-	0.0017 (0.004)		-	-	DRIVE CONSTRUCTION	02 0006	D04	
59WD	NUCHAREE PIPATJARASGIT, TRUSTEE OF THE NUCHAREE PIPATJARASGIT TRUST DATED AUGUST 3, 1994	18	950089	C04	65-14457	0.3116 (0.770)	0.0727 (0.180)	0.0843 (0.208)	0.0727 (0.180)	0.0116 (0.028)	S(2)	0.2273 (0.562)	-		02 0108	E08	
59T		18						0.0101 (0.025)	-	0.0101 (0.025)		-	-	DRIVE CONSTRUCTION	02 0109	B01	
60WD	NKA SOCIETY BANK AND TRUST SUCCESSOR BY MERGER TO THE TOLEDO TRUST COMPANY	18, 19	2692	69	65-14465	0.4431 (1.095)	0.0855 (0.211)	0.0966 (0.239)	0.0855 (0.211)	0.0111 (0.027)	S(2)	0.3465 (0.856)	-		20030714	0039292	
60T		18, 19						0.0199 (0.049)	-	0.0199 (0.049)		-	-	DRIVE CONSTRUCTION	Revised	J.E.	

16387

022270

TLT
 T/W DESIGNER
 T/W REVIEWER
 KED

SUMMARY OF ADDITIONAL RIGHT OF WAY

LUC 2-14.210 (8.83)

NOTE: UNDER NO CIRCUMSTANCES ARE TEMPORARY EASEMENTS TO BE USED FOR STORAGE OF MATERIAL OR EQUIPMENT BY THE CONTRACTOR UNLESS NOTED OTHERWISE.

UNLESS STATED OTHERWISE, AREAS ARE STATED IN HECTARES WITH ENGLISH EQUIVALENTS IN (ACRES).
 1 HECTARE = 2.4711 ACRES

IN CASES WHERE THERE IS A QUESTION, THE METRIC MEASUREMENT WILL GOVERN. THE ENGLISH MEASUREMENT IS BEING SHOWN FOR INFORMATION PURPOSES ONLY.

ALL TEMPORARY PARCELS TO BE 18 MONTHS DURATION
 ++ = AUDITOR'S NUMBER NOT YET ASSIGNED

5	1/26/02	CREATE PARCEL 53PR
4	11/28/01	ADD PARCEL 52A, REVISE 52 AREAS
3	8/23/01	REVISE PARCEL 51 NAME
2	6/06/01	REVISE PARCELS 51-53
1	12/28/00	ADDED AUDITOR NO'S. PARCELS 51-53
REV.	DATE	DESCRIPTION
		DATE OF COMPLETION

8/24

300
 316

97231.ROW.16387RSC.DWG



SUMMARY OF ADDITIONAL RIGHT OF WAY

TOTAL NUMBER OF:
 40 OWNERSHIPS
 74 PARCELS
 0 TOTAL TAKES
 0 OWNERSHIPS W/STRUCTURES INVOLVED
 0 OWNERSHIPS W/ "P" ITEMS

NET RESIDUE = RECORD AREA - TOTAL P.R.O. - NET TAKE

PARCEL NO.	OWNER	SHEET NO.	OWNERS RECORD		AUDITOR'S PARCEL NUMBER	RECORD AREA ha (Ac.)	TOTAL P.R.O. ha (Ac.)	TO BE ACQUIRED [ha (Ac.)]				NET RESIDUE		TYPE FUNDS	REMARKS & PERSONALTY	AS ACQUIRED	
			VOLUME	PAGE				GROSS	P.R.O.	NET	BLDG'S.	LEFT	RIGHT			VOLUME	PAGE
61-69	NOT USED																
70WD 70T	BP EXPLORATION & OIL INC., AN OHIO CORPORATION	19	970676	D05	65-14171	0.5827 (1.440)	0.2473 (0.611)	0.2000 (0.494)	0.1855 (0.458)	0.0145 (0.036)		0.3209 (0.793)		TEST WELLS TO BE ADJUSTED BY OWNER DRIVE CONSTRUCTION	02 0670	B01	
71WD	NTW INC., A DELAWARE CORPORATION	20	910406	A07	65-86791	0.7980 (1.972)	-	0.0322 (0.080)	-	0.0322 (0.080)		0.7658 (1.892)			01 0556	B10	
72WD 72T	COOKER RESTAURANT CORP., AN OHIO CORPORATION (FEE)	20, 21	930198	D06	65-86792	0.8822 (2.180)	-	0.0570 (0.141)	-	0.0570 (0.141)	S	0.8252 (2.039)		DRIVE CONSTRUCTION & SIGN REMOVAL	02 0178	D09	
72PR	SPRING MEADOWS SHOPPING CENTER ASSOCIATES, A GENERAL PARTNERSHIP (PYLON SIGN EASEMENT)	21	890044	A01		0.0069 (0.017)	-	0.0023 (0.006)	-	0.0023 (0.006)		0.0046 (0.011)		OVERLAPPED BY PARCEL 72WD-NET AREA OF PROPERTY RIGHTS HELD BY EASEMENT	02 0178	E01	
73WD 73T 73U 73BS	GLR OHIO #6, LTD PARTNERSHIP, A NEVADA LTD PARTNERSHIP	21, 22	960661	D04	65-86787	0.7422 (1.834)	-	0.0309 (0.076)	-	0.0309 (0.076)		0.7113 (1.758)		DRIVE CONSTRUCTION SEWER CONSTR. & MAINTENANCE & PUBLIC UTILITY ESM'T.	2004 0124-000	3376	
74WD	THE FIFTH THIRD BANK OF NORTHWESTERN OHIO, NA	22	960249	C01	65-86784	0.6289 (1.554)	-	0.0371 (0.092)	-	0.0371 (0.092)	S	0.5918 (1.462)			02 0105	B06	
75WD	BC REAL ESTATE INVESTMENTS INC., A DELAWARE CORP.	22, 23	930391	D07	65-86785	0.5989 (1.480)	-	0.0295 (0.073)	-	0.0295 (0.073)		0.5694 (1.407)			02 0260	B08	
76WD 76T	ARDPROP, INC., A DELAWARE CORPORATION	23	770672	A01	65-13954	0.4698 (1.161)	0.1161 (0.287)	0.1211 (0.299)	0.1108 (0.274)	0.0103 (0.025)	S(3)	0.3434 (0.849)		DRIVE CONSTRUCTION & SIGN REMOVAL	02 0117	E10	
77WD 77T	SWCN, LLC., A DELAWARE FEE LIMITED LIABILITY COMPANY	23, 24	990425	A05	65-86782	0.7001 (1.730)	0.1705 (0.421)	0.0682 (0.169)	0.0682 (0.169)	0.0000 (0.000)		0.5296 (1.309)		PARKING LOT RECONSTRUCTION	02 0557	E12	
78WD 78WD-1	RAMCO-GERSHENSON PROPERTIES, L.P., A DELAWARE LTD. PARTNERSHIP	23,24	960226	E03	65-86781	2.0278 (5.011)	0.1209 (0.299)	0.0273 (0.067)	-	0.0273 (0.067)	S				20030923	0069443	
78U 78T	GRAND TOTAL	23						0.0129 (0.032)	0.0129 (0.032)	0.0000 (0.000)		2.0596 (5.089)		TRAFFIC SIGNAL CONSTRUCTION & MAINTENANCE DRIVE CONSTRUCTION	20030923	0069445	
79	BEF REIT, INC. AN OHIO CORPORATION	23	960068	C10	65-86951	0.7292 (1.802)	-	-	-	-		-		NO R/W REQUIRED			
80-89	NOT USED																
90WD 90T	EMRO MARKETING COMPANY, A DELAWARE CORP.	19	890109	B04	65-14227	0.4290 (1.060)	0.1959 (0.484)	0.1556 (0.385)	0.1477 (0.365)	0.0079 (0.020)	S(2)	0.2252 (0.556)		TEST WELLS TO BE ADJUSTED BY OWNER DRIVE CONSTRUCTION & SIGN REMOVAL	03 0121	B02	
91WD 91T	JTM BROOKE PARK, LTD., AN OHIO LIMITED LIABILITY COMPANY	19, 20	010004	B06	65-14225	0.2914 (0.720)	0.0900 (0.222)	0.0969 (0.239)	0.0900 (0.222)	0.0069 (0.017)	S	0.1945 (0.481)		DRIVE CONSTRUCTION	02 0056	D01	
92WD 92T	EUGENIE L. FAUVER LEASED TO ARBY'S INC., A DELAWARE CORP.	20	960024	D10	65-14224	0.3197 (0.790)	0.0913 (0.226)	0.0984 (0.243)	0.0913 (0.226)	0.0071 (0.018)	S(5)	0.2213 (0.546)		DRIVE CONSTRUCTION & GRADING	02 0096	B02	
93WD 93T	INVESTORS DIVERSIFIED, AN OHIO PARTNERSHIP	20	900397	D01	65-14254	1.1578 (2.861)	0.0620 (0.153)	0.0668 (0.165)	0.0620 (0.153)	0.0048 (0.012)	S	1.0910 (2.696)		PARKING LOT RECONSTRUCTION	02 0521	E08	

NOTE: UNDER NO CIRCUMSTANCES ARE TEMPORARY EASEMENTS TO BE USED FOR STORAGE OF MATERIAL OR EQUIPMENT BY THE CONTRACTOR UNLESS NOTED OTHERWISE.

UNLESS STATED OTHERWISE, AREAS ARE STATED IN HECTARES WITH ENGLISH EQUIVALENTS IN (ACRES).
 1 HECTARE = 2.4711 ACRES

ALL TEMPORARY PARCELS TO BE 18 MONTHS DURATION

IN CASES WHERE THERE IS A QUESTION, THE METRIC MEASUREMENT WILL GOVERN. THE ENGLISH MEASUREMENT IS BEING SHOWN FOR INFORMATION PURPOSES ONLY.

6	10/09/03	REV. 73 WD & ADDED PARCEL 73 U
5	9/17/01	ADDED PARCEL 72PR
4	7/11/01	REV. PARCEL 91 NAME
3	6/14/01	REV. PARCEL 76 AREAS
2	3/09/01	REV. 70, 76, 77, ADD 78-U
1	12/28/00	REVISED PARCELS 90T & 93T AREAS
REV.	DATE	DESCRIPTION
		DATE OF COMPLETION

SUMMARY OF ADDITIONAL RIGHT OF WAY

LUC 2-14.210 (8.83)

9/24
 301
 316

Oct 09, 2003 - 10:48:45

9723\ROW\16387RSD.DWG



SUMMARY OF ADDITIONAL RIGHT OF WAY

TOTAL NUMBER OF:
 40 OWNERSHIPS
 74 PARCELS
 0 TOTAL TAKES
 0 OWNERSHIPS W/STRUCTURES INVOLVED
 0 OWNERSHIPS W/ "P" ITEMS

NET RESIDUE = RECORD AREA - TOTAL P.R.O. - NET TAKE

PARCEL NO.	OWNER	SHEET NO.	OWNERS RECORD		AUDITOR'S PARCEL NUMBER	RECORD AREA		TOTAL P.R.O.	TO BE ACQUIRED [ha (Ac.)]				NET RESIDUE		TYPE FUNDS	REMARKS & PERSONALTY	AS ACQUIRED	
			VOLUME	PAGE		ha (Ac.)	ha (Ac.)		GROSS	P.R.O.	NET	BLDG'S.	LEFT	RIGHT			VOLUME	PAGE
94WD 94T	CNL INCOME FUND VII, LTD., A FLORDIA LTD PARTNERSHIP LEASED TO RALLY'S INC., A DELAWARE CORP.	20, 21	910115	D02	65-80691	0.0129 (0.032)	-	-	0.0045 (0.011)	-	0.0045 (0.011)	S	0.0084 (0.021)		PARKING LOT RECONSTRUCTION	02 0252	B09	
94AWD 94AT	CNL INCOME FUND VII LTD., A FLORDIA LTD PARTNERSHIP AND INVESTORS DIVERSIFIED, AN OHIO PARTNERSHIP LEASED TO RALLY'S INC., A DELAWARE CORP.	20, 21	910115	D02	65-80694	0.0915 (0.226)	-	-	0.0018 (0.004)	-	0.0018 (0.004)	S	0.0897 (0.222)		JOINT OWNERSHIP PER PLAT VOL. 128, PG. 2	02 0536	B02	
95WD	SUEMAR REALTY, INC., AN OHIO CORPORATION	21, 22	960044	C01	65-94846 65-94845	3.6862 (9.109) 0.4172 (1.031)	0.0265 (0.066) 0.0163 (0.040)	0.0211 (0.052) 0.0135 (0.033)	0.0211 (0.052) 0.0135 (0.033)	0.0000 (0.000) 0.0000 (0.000)	0.0000 (0.000) 0.0000 (0.000)				LEASE TO CIRCUIT CITY	010512	C04	
95T	GRAND TOTAL	21, 22				4.1034 (10.140)	0.0428 (0.106)	0.0346 (0.086)	0.0346 (0.086)	0.0000 (0.000)	0.0000 (0.000)		4.0606 (10.034)		DRIVE CONSTRUCTION	010512	C08	
96WD	BENNETT ENTERPRISES INC., AN OHIO CORPORATION	22	960010	A10	65-14252	0.6479 (1.601)	0.1092 (0.270)	0.1260 (0.311)	0.1092 (0.270)	0.0168 (0.042)			0.5219 (1.290)			010522	B12	
97WD 97T	FRANCHISE REALTY INTERSTATE CORPORATION	22	2705	161	65-14234	0.7325 (1.810)	0.0996 (0.246)	0.1150 (0.284) 0.0035 (0.008)	0.0996 (0.246) -	0.0154 (0.038) 0.0035 (0.008)	S(2)	-	0.6175 (1.526)		DRIVE CONSTRUCTION	020417	C01	
98WD 98U 98T	BENNINGTON ASSOCIATES, AN OHIO GENERAL PARTNERSHIP	22, 23	860058 810400 800435 860425	B08 B05 C05 A03	65-37751	0.5981 (1.478)	-	0.0161 (0.040) 0.0148 (0.037) 0.1267 (0.313)	- - -	0.0161 (0.040) 0.0148 (0.037) 0.1267 (0.313)	S		0.5820 (1.438)		TRAFFIC SIGNAL CONSTRUCTION & MAINTENANCE DRIVE CONSTRUCTION	02 0108 02 0209 02 0209	B08 A01 B05	
99WD 99U 99T	WEND-TOLEDO REALTY, LLC., AN OHIO LIMITED LIABILITY COMPANY	23	970532	D07	65-37761	0.3399 (0.840)	-	0.0164 (0.041) 0.0143 (0.035) 0.0336 (0.083)	- - -	0.0164 (0.041) 0.0143 (0.035) 0.0336 (0.083)	S		0.3235 (0.799)		TRAFFIC SIGNAL CONSTRUCTION & MAINTENANCE DRIVE CONSTRUCTION	20040223 Recorded S.E.	0013163	
100WD 100T	TRUE NORTH ENERGY LLC, A DELAWARE LIMITED LIABILITY COMPANY	23	990579	A03	65-14302	0.2881 (0.712)	0.0695 (0.172)	0.0859 (0.212) 0.0063 (0.016)	0.0695 (0.172) -	0.0164 (0.041) 0.0063 (0.016)	S		0.2022 (0.500)		DRIVE CONSTRUCTION	20030818 20030828	0055192 0055193	
101WD 101T	HENRY T. MATHER, Jr. & VIRGINIA H. MATHER	23	840530	C08	65-14357 65-14337	1.3476 (3.330) 2.8004 (6.920)	0.0069 (0.017) 0.0051 (0.013)	0.0086 (0.021) 0.0073 (0.018)	0.0069 (0.017) 0.0051 (0.013)	0.0017 (0.004) 0.0022 (0.005)			4.1321 (10.211)		DRIVE CONSTRUCTION	02 0557	B08	
102WD	HARRIET F. URSCHEL, TRUSTEE OF THE HARRIET F. URSCHEL REVOCABLE TRUST, UAD NOVEMBER 1, 1999 & GEORGE C. URSCHEL, JR., TRUSTEE OF THE GEORGE C. URSCHEL, JR REVOCABLE TRUST, UAD NOVEMBER 1, 1999	23, 24	990661 000003 990662 000003	E10 C12 A01 D03	65-94590	1.7320 (4.280)	-	0.0283 (0.070)	-	0.0283 (0.070)			1.7037 (4.210)			01 0424	B12	

SUMMARY OF ADDITIONAL RIGHT OF WAY

LUC 2-14-210 (8.83)

16387

022270

TLT

KED

10/24

302
316

NOTE: UNDER NO CIRCUMSTANCES ARE TEMPORARY EASEMENTS TO BE USED FOR STORAGE OF MATERIAL OR EQUIPMENT BY THE CONTRACTOR UNLESS NOTED OTHERWISE.

UNLESS STATED OTHERWISE, AREAS ARE STATED IN HECTARES WITH ENGLISH EQUIVALENTS IN (ACRES).
1 HECTARE = 2.4711 ACRES

IN CASES WHERE THERE IS A QUESTION, THE METRIC MEASUREMENT WILL GOVERN. THE ENGLISH MEASUREMENT IS BEING SHOWN FOR INFORMATION PURPOSES ONLY.

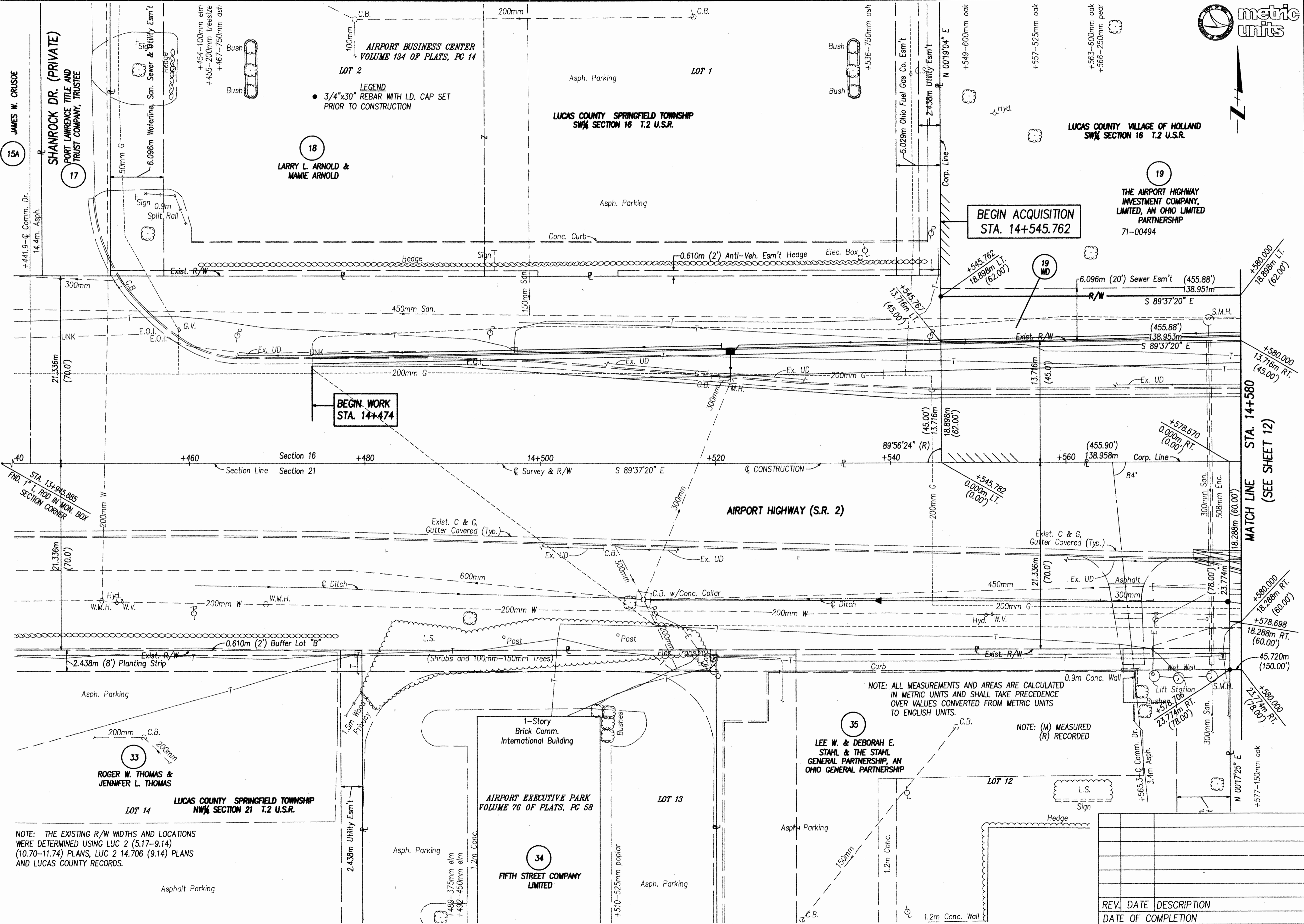
ALL TEMPORARY PARCELS TO BE 18 MONTHS DURATION

5	10/09/03	REV. PARCELS 99 WD & 99 T
4	4/08/02	ADDED PARCEL 101 T
3	2/28/02	REVISED PARCELS 100, 101 & 102
2	3/02/01	ADDED PARCELS 98U & 99U, Rev. 99T
1	12/28/00	REVISED PARCEL 100T AREA
REV. DATE	DESCRIPTION	
DATE OF COMPLETION		

Oct 09, 2003 - 10:01:42

9723 ROW\16387RSE.DWG

Aug 31, 2001 14:29:13



metric units

Graphic scale: 0 to 10 meters

North Arrow

RIGHT OF WAY PLAN
STA. 14+440 TO STA. 14+580

FEDERAL PROJECT NO. **BRF-000()**

P.L.D. NO. **16387**

R/W DESIGNER: **TLT**

R/W REVIEWER: **KED**

LUC-2-14.210 (8.83)

11/24

303

316

NOTE: THE EXISTING R/W WIDTHS AND LOCATIONS WERE DETERMINED USING LUC 2 (5.17-9.14) (10.70-11.74) PLANS, LUC 2 14.706 (9.14) PLANS AND LUCAS COUNTY RECORDS.

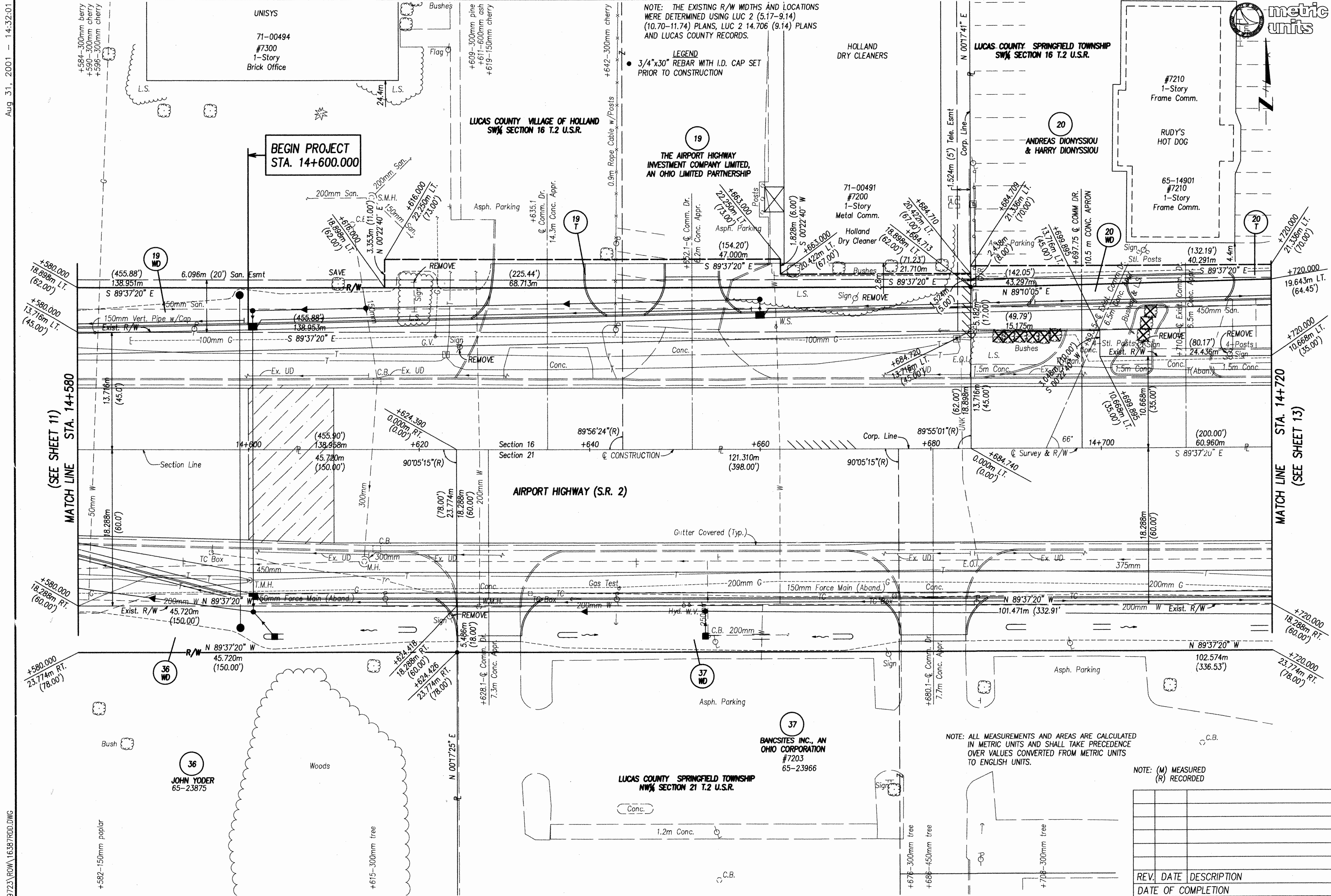
NOTE: ALL MEASUREMENTS AND AREAS ARE CALCULATED IN METRIC UNITS AND SHALL TAKE PRECEDENCE OVER VALUES CONVERTED FROM METRIC UNITS TO ENGLISH UNITS.


NOTE: (M) MEASURED (R) RECORDED

REV.	DATE	DESCRIPTION

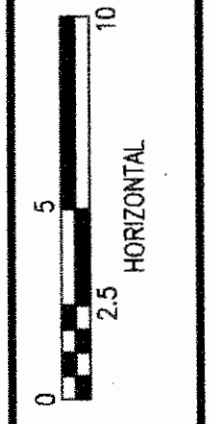
9723 (ROW) RDC.DWG

Aug 31, 2001 - 14:32:01





metric units

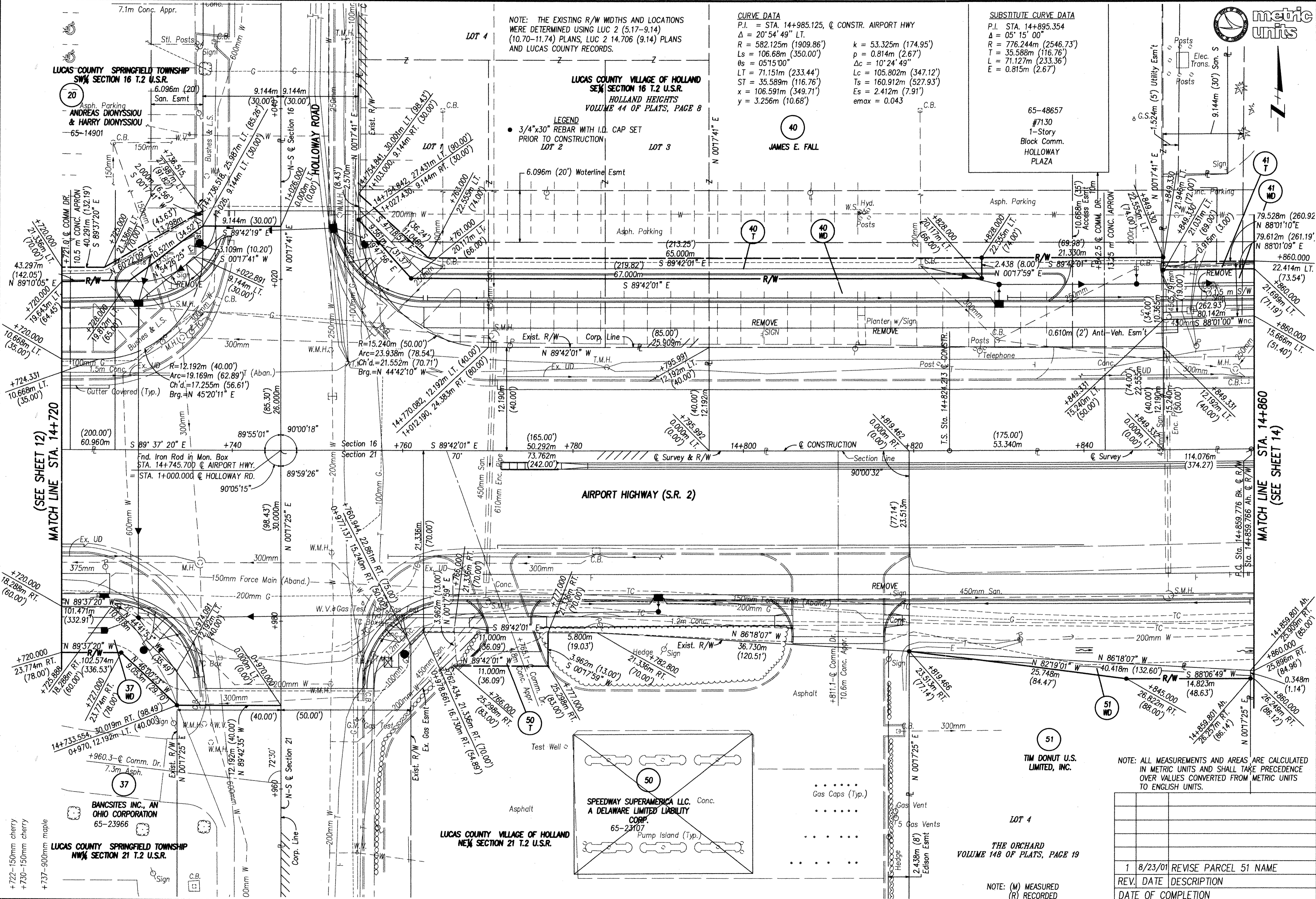


FEDERAL PROJECT NO.	BRF-000()	P.L.D. NO.	16387
R/W DESIGNER	TLT	R/W REVIEWER	KED
RIGHT OF WAY PLAN STA. 14+580 TO STA. 14+720			
LUC-2-14.210 (8.83)			
12/24			
REV. DATE DESCRIPTION		DATE OF COMPLETION	
304		316	

9723\ROW\16387\ROD.DWG

Aug 31, 2001 - 14:32:37

9723\ROW\16387RDE.DWG



metric units

Scale: 1:1000

FEDERAL PROJECT NO. 16387

R/W DESIGNER: TLT

R/W REVIEWER: KED

RIGHT OF WAY PLAN STA. 14+720 TO STA. 14+860

LUC-2-14.210 (8.83)


13 / 24

305 / 316

REV.	DATE	DESCRIPTION
1	8/23/01	REVISE PARCEL 51 NAME
		DATE OF COMPLETION

Dec. 19, 2001 - 11:28:53

9723\ROW\16387.PDF.DWG



FEDERAL PROJECT NO.

P.L.D. NO.

R/W DESIGNER
TLT

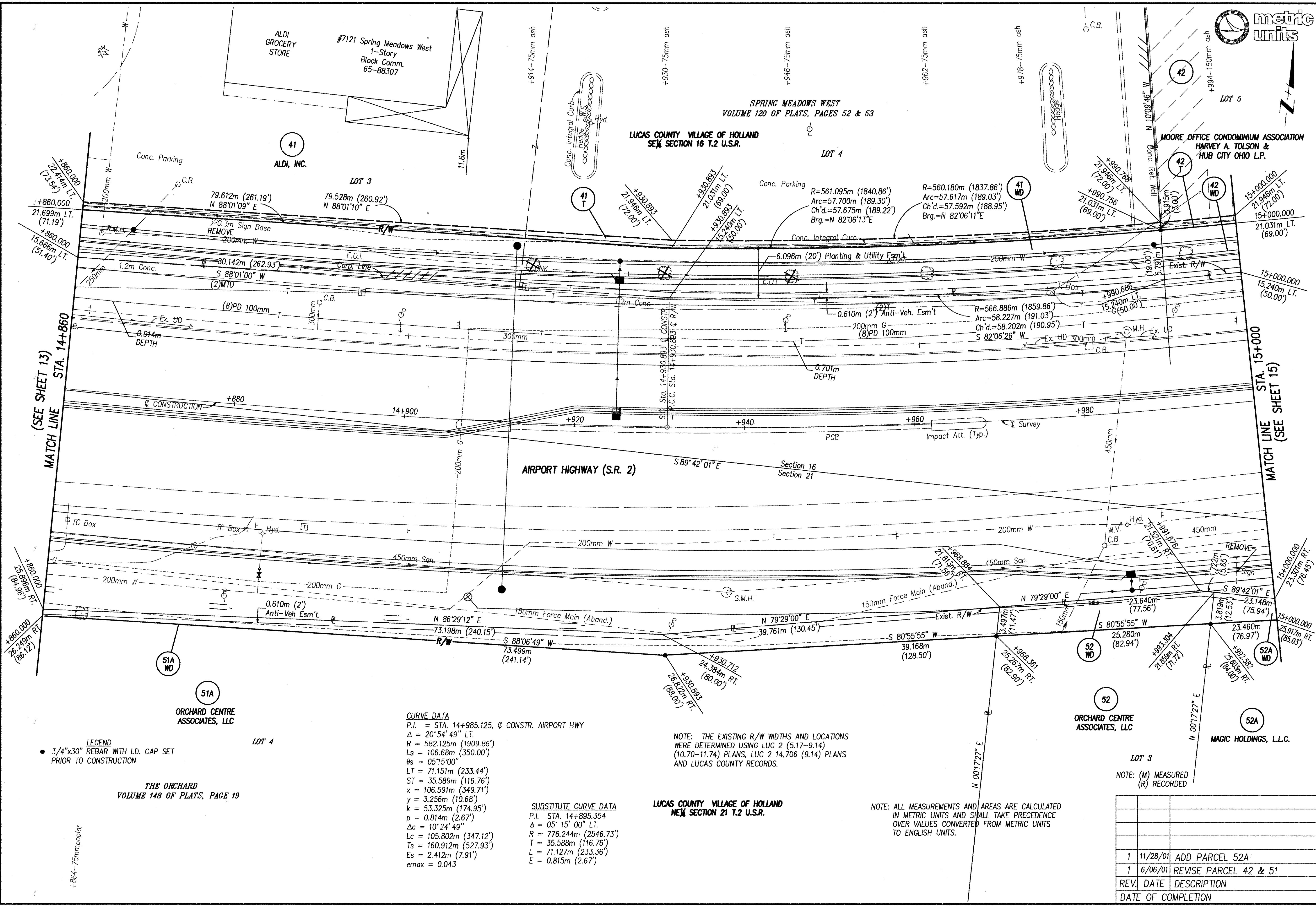
R/W REVIEWER
KED

PROJECT NO.
16387

RIGHT OF WAY PLAN
STA. 14+860 TO STA. 15+000

LUC-2-14.210 (8.83)

14/24
306
316



(SEE SHEET 13)
MATCH LINE
STA. 14+860

MATCH LINE (SEE SHEET 15)
STA. 15+000

LEGEND
● 3/4"x30" REBAR WITH I.D. CAP SET PRIOR TO CONSTRUCTION

THE ORCHARD
VOLUME 148 OF PLATS, PAGE 19

CURVE DATA
P.I. = STA. 14+985.125, Q. CONSTR. AIRPORT HWY
Δ = 20°54'49" LT.
R = 582.125m (1909.86')
Ls = 106.68m (350.00')
os = 05°15'00"
LT = 71.151m (233.44')
ST = 35.589m (116.76')
x = 106.591m (349.71')
y = 3.256m (10.68')
k = 53.325m (174.95')
p = 0.814m (2.67')
Δc = 10°24'49"
Lc = 105.802m (347.12')
Ts = 160.912m (527.93')
Es = 2.412m (7.91')
emax = 0.043

SUBSTITUTE CURVE DATA
P.I. STA. 14+895.354
Δ = 05°15'00" LT.
R = 776.244m (2546.73')
T = 35.588m (116.76')
L = 71.127m (233.36')
E = 0.815m (2.67')

NOTE: THE EXISTING R/W WIDTHS AND LOCATIONS WERE DETERMINED USING LUC 2 (5.17-9.14) (10.70-11.74) PLANS, LUC 2 14.706 (9.14) PLANS AND LUCAS COUNTY RECORDS.

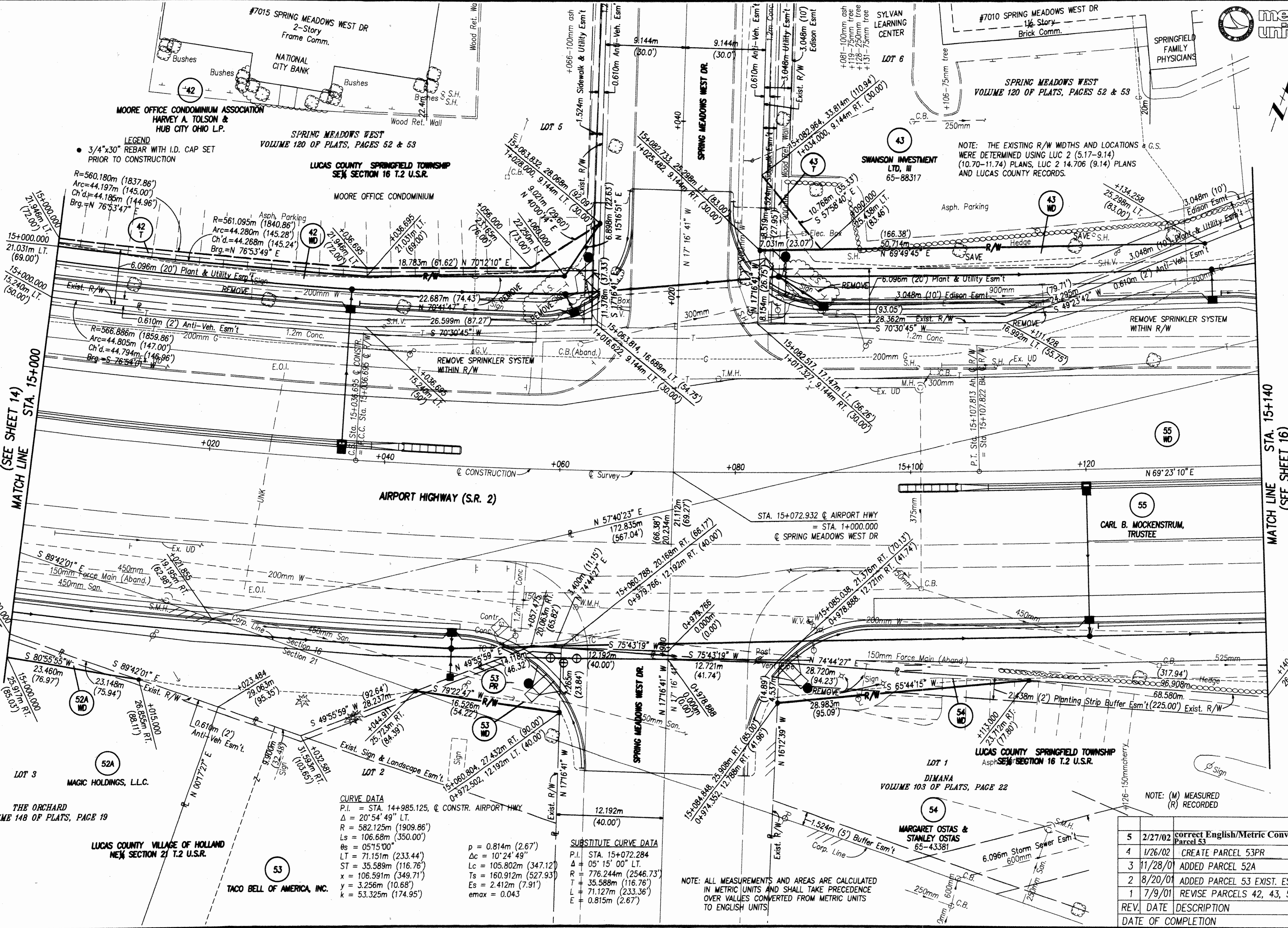

LUCAS COUNTY VILLAGE OF HOLLAND
NEW SECTION 21 T.2 U.S.R.

NOTE: ALL MEASUREMENTS AND AREAS ARE CALCULATED IN METRIC UNITS AND SHALL TAKE PRECEDENCE OVER VALUES CONVERTED FROM METRIC UNITS TO ENGLISH UNITS.

LOT 3
NOTE: (M) MEASURED (R) RECORDED

REV.	DATE	DESCRIPTION
1	11/28/01	ADD PARCEL 52A
1	6/06/01	REVISE PARCEL 42 & 51
		DATE OF COMPLETION

Nov. 28, 2001 13:33:15



LEGEND
● 3/4"x30" REBAR WITH I.D. CAP SET PRIOR TO CONSTRUCTION

NOTE: THE EXISTING R/W WIDTHS AND LOCATIONS & G.S. WERE DETERMINED USING LUC 2 (5.17-9.14) (10.70-11.74) PLANS, LUC 2 14.706 (9.14) PLANS AND LUCAS COUNTY RECORDS.

CURVE DATA
P.I. = STA. 14+985.125, @ CONSTR. AIRPORT HWY
Δ = 20°54'49" LT.
R = 582.125m (1909.86')
Ls = 106.68m (350.00')
Es = 05°15'00"
LT = 71.151m (233.44')
ST = 35.589m (116.76')
x = 106.591m (349.71')
y = 3.256m (10.68')
k = 53.325m (174.95')

SUBSTITUTE CURVE DATA
P.I. STA. 15+072.284
Δ = 05°15'00" LT.
R = 776.244m (2546.73')
L = 35.588m (116.76')
T = 71.127m (233.36')
E = 0.815m (2.67')

NOTE: ALL MEASUREMENTS AND AREAS ARE CALCULATED IN METRIC UNITS AND SHALL TAKE PRECEDENCE OVER VALUES CONVERTED FROM METRIC UNITS TO ENGLISH UNITS

REV.	DATE	DESCRIPTION
5	2/27/02	Correct English/Metric Conversion Parcel 53
4	1/26/02	CREATE PARCEL 53PR
3	11/28/01	ADDED PARCEL 52A
2	8/20/01	ADDED PARCEL 53 EXIST. ESM'T.
1	7/9/01	REVISE PARCELS 42, 43, 53 & 54
		DATE OF COMPLETION

FEDERAL PROJECT NO. 16387
STATE
R/W DESIGNER TLT
R/W REVIEWER KED

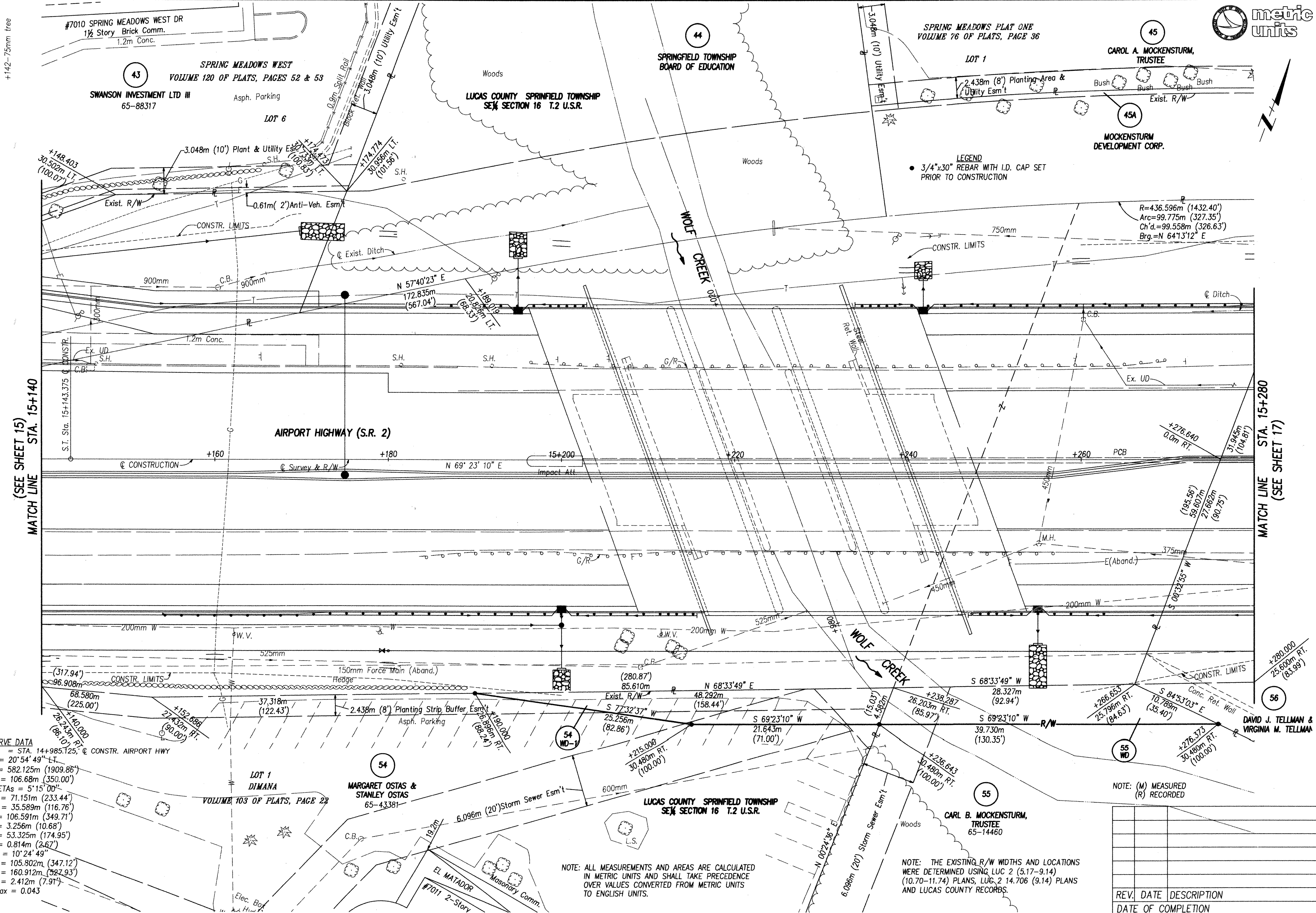

RIGHT OF WAY PLAN
STA. 15+000 TO STA. 15+140

LUC-2-14.210 (8.83)

15/24
307
316

9723 ROW 16387ROG.DWG

Aug 31, 2001 - 14:35:06



CURVE DATA
 P.I. = STA. 14+985.125, @ CONSTR. AIRPORT HWY
 $\Delta = 20^\circ 54' 49''$ LT
 $R = 582.125m (1909.86')$
 $Ls = 106.68m (350.00')$
 $THETAs = 5^\circ 15' 00''$
 $LT = 71.151m (233.44')$
 $ST = 35.589m (116.76')$
 $x = 106.591m (349.71')$
 $y = 3.256m (10.68')$
 $k = 53.325m (174.95')$
 $p = 0.814m (2.67')$
 $\Delta c = 10^\circ 24' 49''$
 $Lc = 105.802m (347.12')$
 $Ts = 160.912m (527.93')$
 $Es = 2.412m (7.91')$
 $emax = 0.043$

NOTE: ALL MEASUREMENTS AND AREAS ARE CALCULATED IN METRIC UNITS AND SHALL TAKE PRECEDENCE OVER VALUES CONVERTED FROM METRIC UNITS TO ENGLISH UNITS.

NOTE: THE EXISTING R/W WIDTHS AND LOCATIONS WERE DETERMINED USING LUC 2 (5.17-9.14) (10.70-11.74) PLANS, LUC 2 14.706 (9.14) PLANS AND LUCAS COUNTY RECORDS.

NOTE: (M) MEASURED
(R) RECORDED

REV.	DATE	DESCRIPTION

FEDERAL PROJECT NO.
 P.L.D. NO. 16387
 R/W DESIGNER TLT
 R/W REVIEWER KED

RIGHT OF WAY PLAN
 STA. 15+140 TO STA. 15+280

LUC-2-14.210 (8.83)

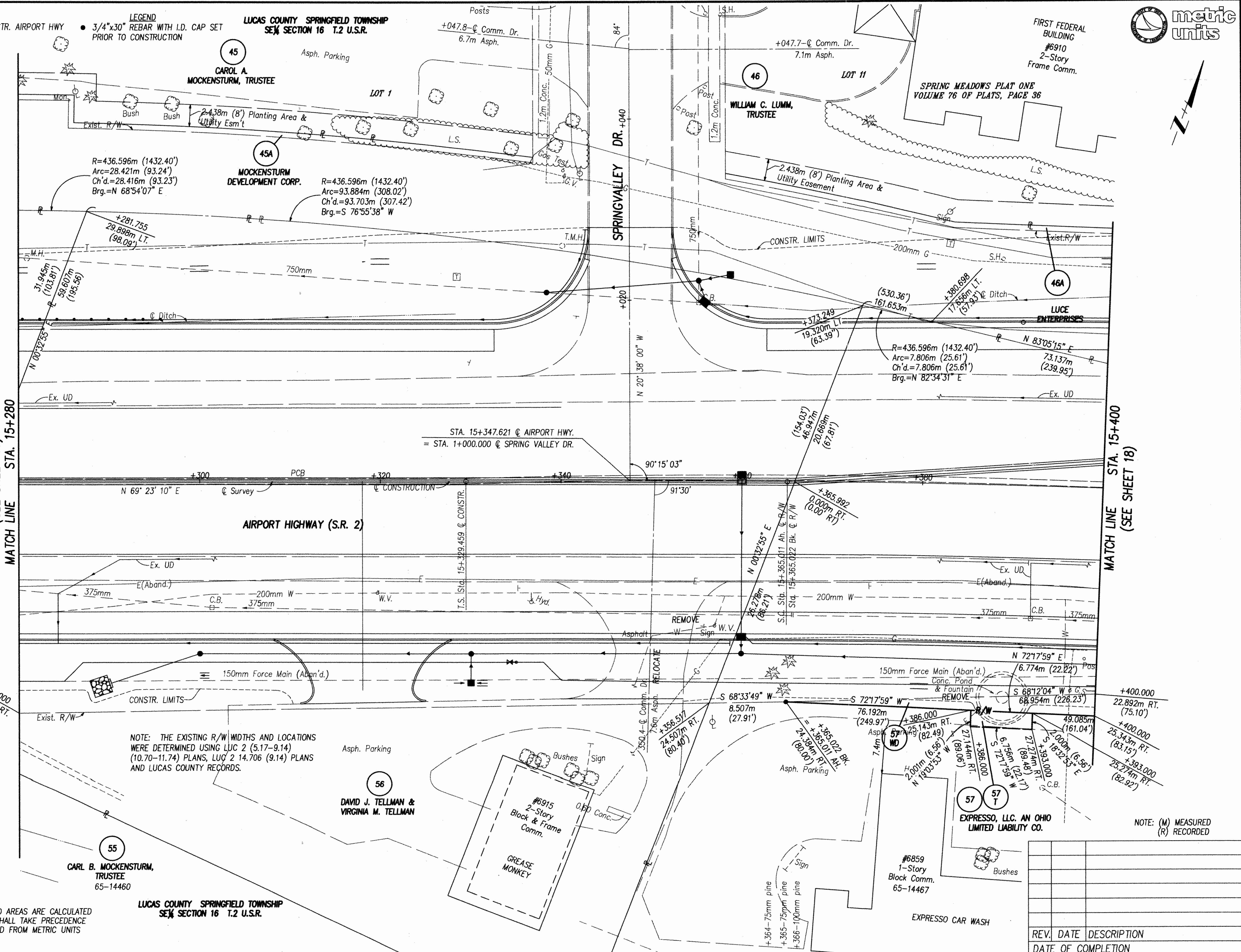
16/24
 308
 316

Aug 31, 2001 14:35:51

CURVE DATA
 P.I. = STA. 15+452.819, @ CONSTR. AIRPORT HWY
 $\Delta = 13^{\circ}42'05''$ RT.
 $R = 582.125m$ (1909.86')
 $L_s = 106.68m$ (350.00')
 $\theta_s = 05^{\circ}15'00''$
 $LT = 71.151m$ (233.44')
 $ST = 35.589m$ (116.76')
 $x = 106.591m$ (349.71')
 $y = 3.256m$ (10.68')
 $k = 53.325m$ (174.95')
 $p = 0.814m$ (2.67')
 $\Delta c = 3^{\circ}12'05''$
 $L_c = 32.526m$ (106.71')
 $T_s = 123.360m$ (404.72')
 $E_s = 0.227m$ (0.74')
 $e_{max} = 0.043$

SUBSTITUTE CURVE DATA
 P.I. STA. 14+895.354
 $\Delta = 05^{\circ}15'00''$ RT.
 $R = 776.243m$ (2546.73')
 $T = 35.588m$ (116.76')
 $L = 71.127m$ (233.36')
 $E = 0.815m$ (2.67')

LEGEND
 ● 3/4"x30" REBAR WITH I.D. CAP SET PRIOR TO CONSTRUCTION



metric units

Scale: 1:25 HORIZONTAL SCALE IN METERS

North Arrow

MATCH LINE (SEE SHEET 16) STA. 15+280

MATCH LINE STA. 15+400 (SEE SHEET 18)

NOTE: THE EXISTING R/W WIDTHS AND LOCATIONS WERE DETERMINED USING LUC 2 (5.17-9.14) (10.70-11.74) PLANS, LUC 2 14.706 (9.14) PLANS AND LUCAS COUNTY RECORDS.

NOTE: (M) MEASURED (R) RECORDED

NOTE: ALL MEASUREMENTS AND AREAS ARE CALCULATED IN METRIC UNITS AND SHALL TAKE PRECEDENCE OVER VALUES CONVERTED FROM METRIC UNITS TO ENGLISH UNITS.

LUCAS COUNTY SPRINGFIELD TOWNSHIP SE 1/4 SECTION 16 T.2 U.S.R.

FEDERAL PROJECT NO. 16387

P.I.D. NO. 16387

R/W DESIGNER: TLT

R/W REVIEWER: KED

RIGHT OF WAY PLAN STA. 15+280 TO STA. 15+400

LUC-2-14.210 (8.85)

17 / 24

309

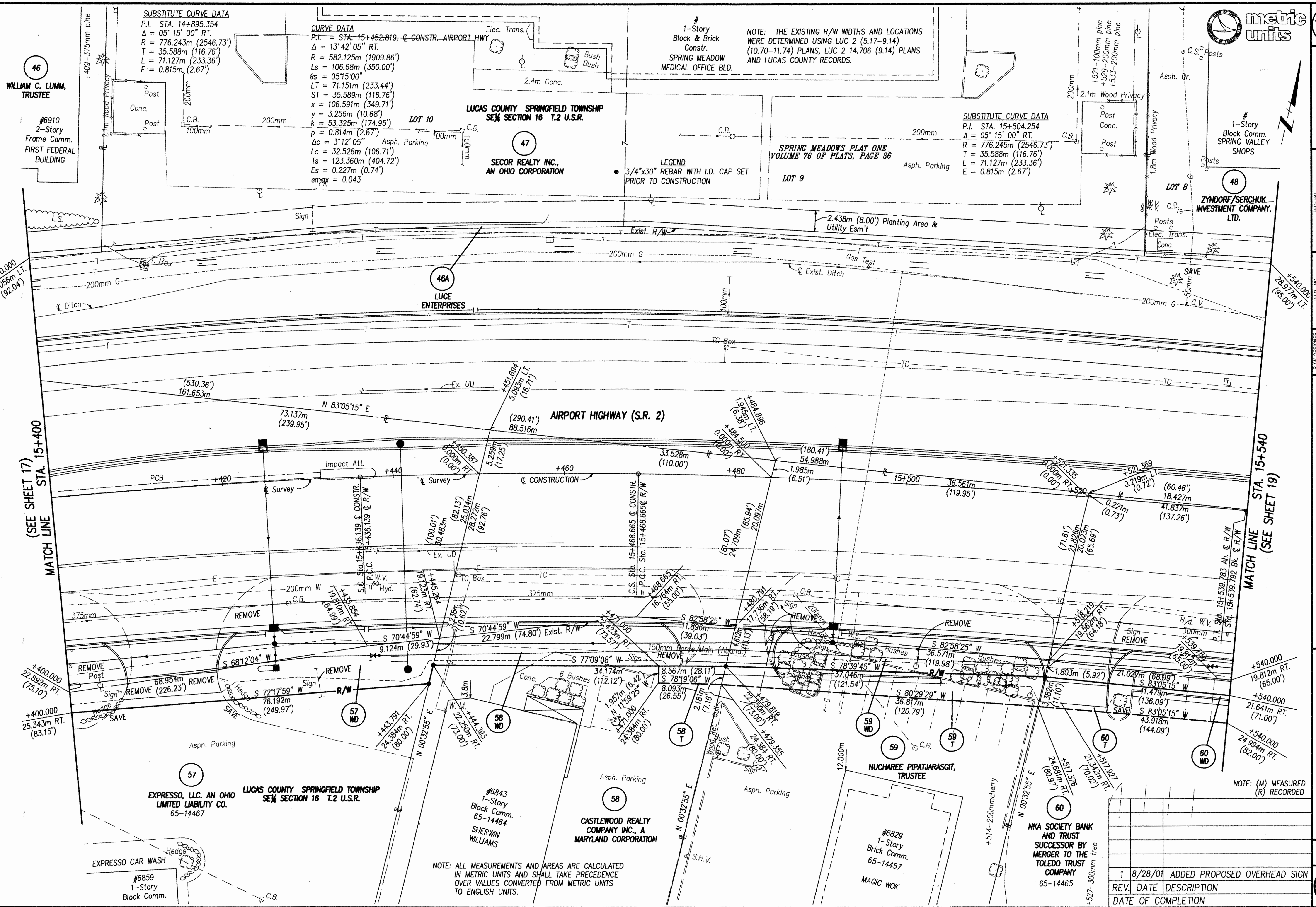
316

REV.	DATE	DESCRIPTION

97231.R0W.16387RD.DWG

Aug 31, 2001 - 14:36:29

97231 ROW 16387.RD.DWG



SUBSTITUTE CURVE DATA
 P.I. STA. 14+895.354
 $\Delta = 05^\circ 15' 00''$ RT.
 $R = 776.243m$ (2546.73')
 $T = 35.588m$ (116.76')
 $L = 71.127m$ (233.36')
 $E = 0.815m$ (2.67')

CURVE DATA
 P.I. = STA. 15+452.819, @ CONSTR. AIRPORT HWY
 $\Delta = 13^\circ 42' 05''$ RT.
 $R = 582.125m$ (1909.86')
 $Ls = 106.68m$ (350.00')
 $\theta_s = 05^\circ 15' 00''$
 $LT = 71.151m$ (233.44')
 $ST = 35.589m$ (116.76')
 $x = 106.591m$ (349.71')
 $y = 3.256m$ (10.68')
 $k = 53.325m$ (174.95')
 $p = 0.814m$ (2.67')
 $\Delta c = 3^\circ 12' 05''$
 $Lc = 32.526m$ (106.71')
 $Ts = 123.360m$ (404.72')
 $Es = 0.227m$ (0.74')
 $e_{max} = 0.043$

NOTE: THE EXISTING R/W WIDTHS AND LOCATIONS WERE DETERMINED USING LUC 2 (5.17-9.14) (10.70-11.74) PLANS, LUC 2 14.706 (9.14) PLANS AND LUCAS COUNTY RECORDS.

SUBSTITUTE CURVE DATA
 P.I. STA. 15+504.254
 $\Delta = 05^\circ 15' 00''$ RT.
 $R = 776.245m$ (2546.73')
 $T = 35.588m$ (116.76')
 $L = 71.127m$ (233.36')
 $E = 0.815m$ (2.67')

46A
 LUCE ENTERPRISES

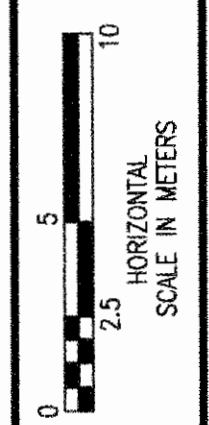
AIRPORT HIGHWAY (S.R. 2)

EXPRESSO, LLC. AN OHIO LIMITED LIABILITY CO.
 65-14467

CASTLEWOOD REALTY COMPANY INC., A MARYLAND CORPORATION

NKA SOCIETY BANK AND TRUST SUCCESSOR BY MERGER TO THE TOLEDO TRUST COMPANY
 65-14465

NOTE: ALL MEASUREMENTS AND AREAS ARE CALCULATED IN METRIC UNITS AND SHALL TAKE PRECEDENCE OVER VALUES CONVERTED FROM METRIC UNITS TO ENGLISH UNITS.



FEDERAL PROJECT NO. 16387
 R/W DESIGNER TLT
 R/W REVIEWER KED

RIGHT OF WAY PLAN
 STA. 15+400 TO STA. 15+540

LUC-2-14.210 (8.83)

18 / 24

310
 316

REV.	DATE	DESCRIPTION
1	8/28/01	ADDED PROPOSED OVERHEAD SIGN
		DATE OF COMPLETION

Aug 31, 2001 14:37:48

CURVE DATA
 P.I. = STA. 15+452.819, @ CONSTR. AIRPORT HWY
 $\Delta = 13^{\circ}42'05''$ RT.
 $R = 582.125m$ (1909.86')
 $L_s = 106.68m$ (350.00')
 $\theta_s = 05^{\circ}15'00''$
 $L_T = 71.151m$ (233.44')
 $ST = 35.589m$ (116.76')
 $x = 106.591m$ (349.71')
 $y = 3.256m$ (10.68')
 $k = 53.325m$ (174.95')
 $p = 0.814m$ (2.67')
 $\Delta c = 3^{\circ}12'05''$
 $L_c = 32.526m$ (106.71')
 $T_s = 123.360m$ (404.72')
 $E_s = 0.227m$ (0.75')
 $emc_x = 0.043$

ZYNDORF/SERCHUK INVESTMENT COMPANY LIMITED

SPRING MEADOWS PLAT ONE
 VOLUME 76 OF PLATS, PAGE 36

BP EXPLORATION & OIL, INC.
 #6760
 65-14171
LUCAS COUNTY SPRINGFIELD TOWNSHIP
 SW 1/4 SECTION 15 T.2 U.S.R.

PARTITION PLAT OF PREDOM MARTIN ESTATE
 VOLUME 20 OF PLATS, PAGES 45 & 46

MATCH LINE
 STA. 15+540
 (SEE SHEET 18)

MATCH LINE
 STA. 15+680
 (SEE SHEET 20)

LEGEND
 • 3/4"x30" REBAR WITH I.D. CAP SET PRIOR TO CONSTRUCTION

NOTE: THE EXISTING R/W WIDTHS AND LOCATIONS WERE DETERMINED USING LUC 2 (5.17-9.14) (10.70-11.74) PLANS, LUC 2 14.706 (9.14) PLANS AND LUCAS COUNTY RECORDS.

AIRPORT HIGHWAY (S.R. 2)
 (250.00')

STA. 15+600.350 @ AIRPORT HWY.
 = STA. 1+000.000 @ MCCORD RD.
 Fnd. Iron Rod in Mon. Box

NOTE: TEST WELLS TO BE ADJUSTED BY OWNER

NOTE: (M) MEASURED (R) RECORDED

EMRO MARKETING COMPANY, A DELAWARE CORPORATION

PARTITION PLAT OF PREDOM MARTIN ESTATE
 VOLUME 20 OF PLATS, PAGES 45 & 46

NOTE: ALL MEASUREMENTS AND AREAS ARE CALCULATED IN METRIC UNITS AND SHALL TAKE PRECEDENCE OVER VALUES CONVERTED FROM METRIC UNITS TO ENGLISH UNITS.



FEDERAL PROJECT NO.

P.L.D. NO.

R/W DESIGNER

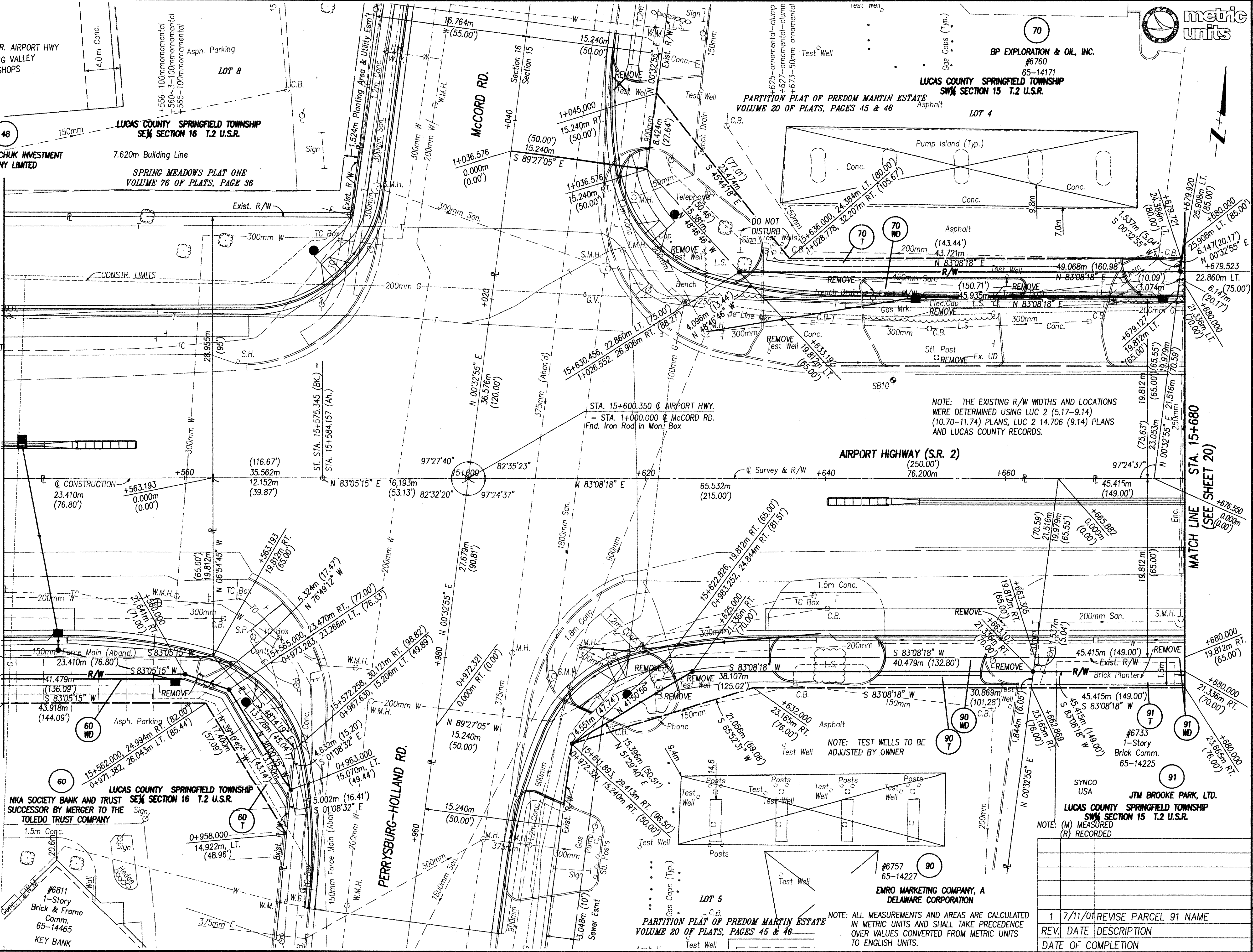
RIGHT OF WAY PLAN
 STA. 15+540 TO STA. 15+680

LUC-2-14.210 (8.83)

19/24

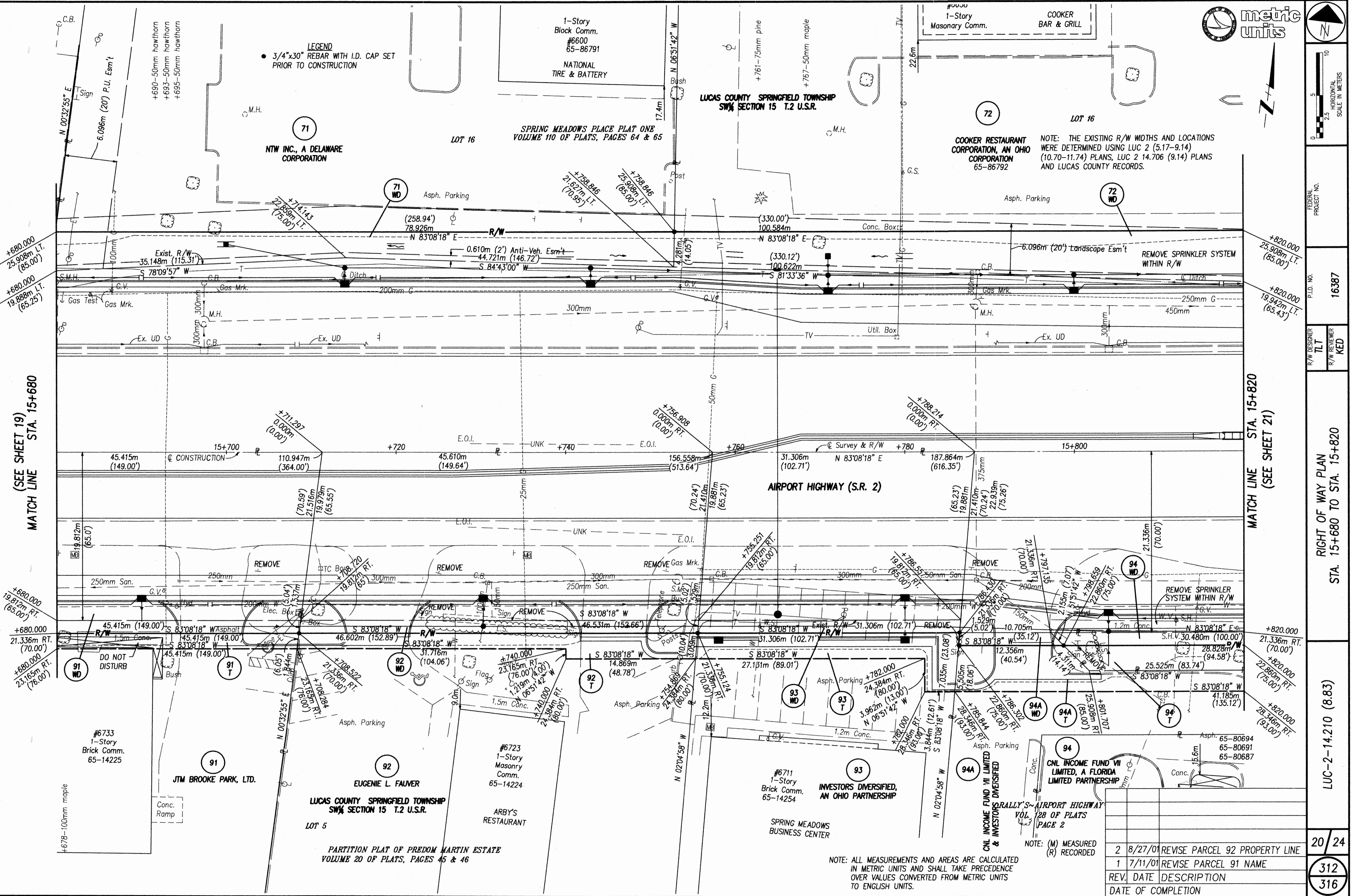

311
316

REV.	DATE	DESCRIPTION	DATE OF COMPLETION
1	7/11/01	REVISE PARCEL 91 NAME	



9723 ROW 16387.RDK.DWG

Aug 31, 2001 - 14:38:41



LEGEND
 ● 3/4"x30" REBAR WITH I.D. CAP SET PRIOR TO CONSTRUCTION

NOTE: THE EXISTING R/W WIDTHS AND LOCATIONS WERE DETERMINED USING LUC 2 (5.17-9.14) (10.70-11.74) PLANS, LUC 2 14.706 (9.14) PLANS AND LUCAS COUNTY RECORDS.

NOTE: ALL MEASUREMENTS AND AREAS ARE CALCULATED IN METRIC UNITS AND SHALL TAKE PRECEDENCE OVER VALUES CONVERTED FROM METRIC UNITS TO ENGLISH UNITS.

NOTE: (M) MEASURED (R) RECORDED

REV.	DATE	DESCRIPTION
2	8/27/01	REVISE PARCEL 92 PROPERTY LINE
1	7/11/01	REVISE PARCEL 91 NAME
		DATE OF COMPLETION

MATCH LINE STA. 15+680 (SEE SHEET 19)

MATCH LINE STA. 15+820 (SEE SHEET 21)

RIGHT OF WAY PLAN STA. 15+680 TO STA. 15+820

LUC-2-14.210 (8.83)

FEDERAL PROJECT NO.

P.L.D. NO. 16387

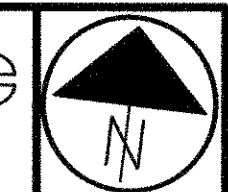
R/W DESIGNER TLT

R/W REVIEWER KED

20 / 24

312 / 316

97231 ROW 16387 RDL.DWG



Oct 09, 2003 - 11:04:52

NOTE: THE EXISTING R/W WIDTHS AND LOCATIONS WERE DETERMINED USING LUC 2 (5.17-9.14) (10.70-11.74) PLANS, LUC 2 14.706 (9.14) PLANS AND LUCAS COUNTY RECORDS.

LEGEND

- 3/4"x30" REBAR WITH I.D. CAP SET PRIOR TO CONSTRUCTION

SPRING MEADOWS PLACE PLAT ONE
VOLUME 110 OF PLATS, PAGE 64 & 65

SPRING MEADOWS PLACE PLAT ONE
VOLUME 110 OF PLATS, PAGE 64 & 65

LUCAS COUNTY SPRINGFIELD TOWNSHIP
SW 1/4 SECTION 15 T.2 U.S.R.

#6630
1-Story
Brick Comm.
65-86787

BURGER KING

GLR OHIO#6, LIMITED
PARTNERSHIP, A NEVADA LIMITED
PARTNERSHIP

AIRPORT HIGHWAY (S.R. 2)

SUEMAR REALTY INC.,
AN OHIO CORPORATION
65-94846

BEAR CREEK PLAZA
VOLUME 138 OF PLATS, PAGE 159
#6645

LUCAS COUNTY SPRINGFIELD TOWNSHIP
SW 1/4 SECTION 15 T.2 U.S.R.

CNL INCOME FUND VII LIMITED,
A FLORIDA LIMITED PARTNERSHIP

#6635
1-Story
Block
Comm.
65-80694
65-80691
65-80687

RALLY'S
RALLY'S-AIRPORT HIGHWAY

NOTE: (M) MEASURED
(R) RECORDED

NOTE: ALL MEASUREMENTS AND AREAS ARE CALCULATED IN METRIC UNITS AND SHALL TAKE PRECEDENCE OVER VALUES CONVERTED FROM METRIC UNITS TO ENGLISH UNITS.

REV.	DATE	DESCRIPTION
3	8/28/03	REVISED PARCEL 73 WD & U
2	10/22/01	REVISED W. MALL DRIVE CALLOUT
1	9/17/01	ADD PYLON SIGN ESM'T.
		DATE OF COMPLETION

FEDERAL PROJECT NO.

P.L.D. NO.

R/W DESIGNER
T.L.T.

R/W REVIEWER
K.E.D.

RIGHT OF WAY PLAN
STA. 15+820 TO STA. 15+940

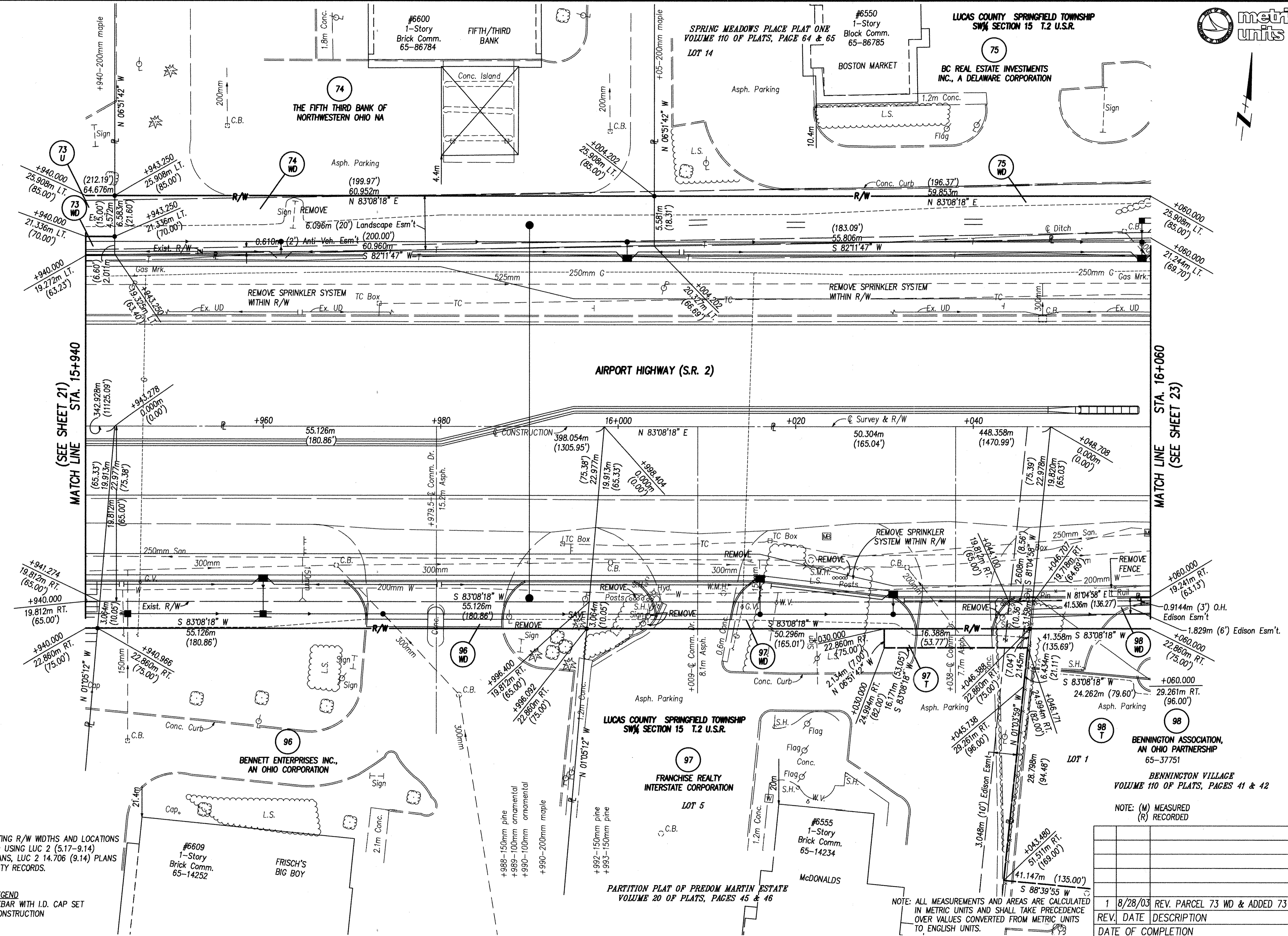

LUC-2-14.210 (8.86)

21/24

313
316

9723\ROW\16387\RD.M.DWG

Oct 09, 2003 -- 11:31:47



NOTE: THE EXISTING R/W WIDTHS AND LOCATIONS WERE DETERMINED USING LUC 2 (5.17-9.14) (10.70-11.74) PLANS, LUC 2 14.706 (9.14) PLANS AND LUCAS COUNTY RECORDS.

LEGEND
• 3/4"x30" REBAR WITH I.D. CAP SET PRIOR TO CONSTRUCTION

NOTE: ALL MEASUREMENTS AND AREAS ARE CALCULATED IN METRIC UNITS AND SHALL TAKE PRECEDENCE OVER VALUES CONVERTED FROM METRIC UNITS TO ENGLISH UNITS.

NOTE: (M) MEASURED (R) RECORDED

REV.	DATE	DESCRIPTION
1	8/28/03	REV. PARCEL 73 WD & ADDED 73 U
		DATE OF COMPLETION

MATCH LINE STA. 15+940 (SEE SHEET 21)

MATCH LINE STA. 16+060 (SEE SHEET 23)

FEDERAL PROJECT NO.

P.L.D. NO. 16387

R/W DESIGNER TLT

R/W REVIEWER KED

RIGHT OF WAY PLAN STA. 15+940 TO STA. 16+060

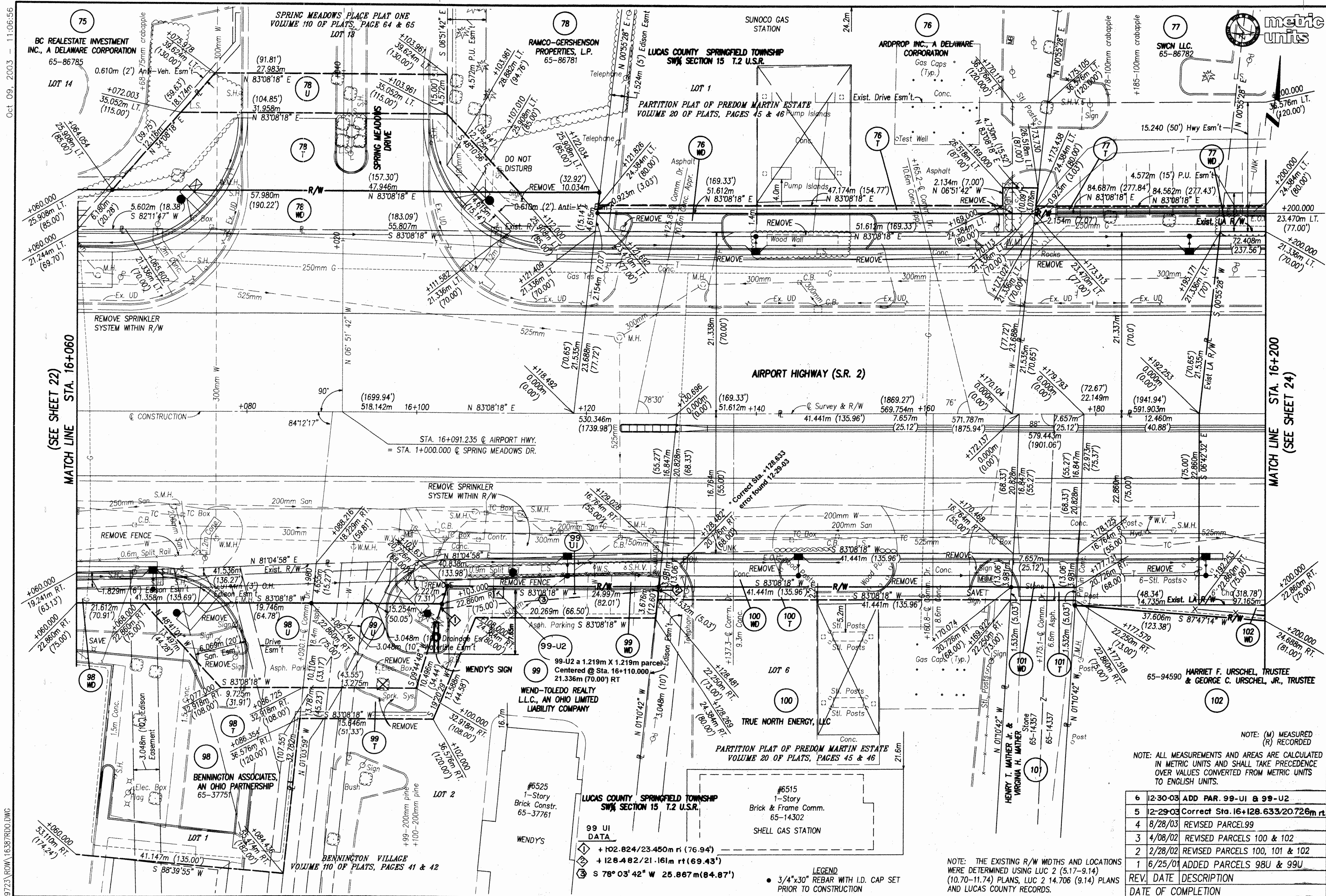
LUC-2-14.210 (8.83)

22/24

314
316

9723\ROW\16387RDM.DWG

Oct 09, 2003 11:06:56



MATCH LINE STA. 16+060
(SEE SHEET 22)

MATCH LINE STA. 16+200
(SEE SHEET 24)

NOTE: (M) MEASURED
(R) RECORDED
NOTE: ALL MEASUREMENTS AND AREAS ARE CALCULATED IN METRIC UNITS AND SHALL TAKE PRECEDENCE OVER VALUES CONVERTED FROM METRIC UNITS TO ENGLISH UNITS.

6	12-30-03	ADD PAR. 99-UI & 99-U2
5	12-29-03	Correct Sta. 16+128.633/20.726m rt.
4	8/28/03	REVISED PARCEL 99
3	4/08/02	REVISED PARCELS 100 & 102
2	2/28/02	REVISED PARCELS 100, 101 & 102
1	6/25/01	ADDED PARCELS 98U & 99U
REV.	DATE	DESCRIPTION
DATE OF COMPLETION		

9723 ROW 16387.RD.DWG

metric units

HORIZONTAL SCALE IN METERS

FEDERAL PROJECT NO. 16387

P.L.D. NO. TLT

R/W DESIGNER R/W REVIEWER KED

RIGHT OF WAY PLAN STA. 16+060 TO STA. 16+200

LUC-2-14.210 (8.83)

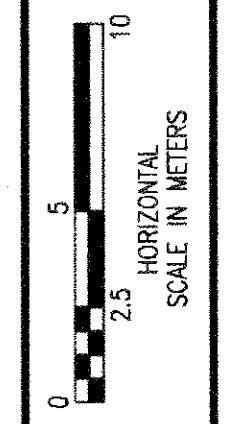
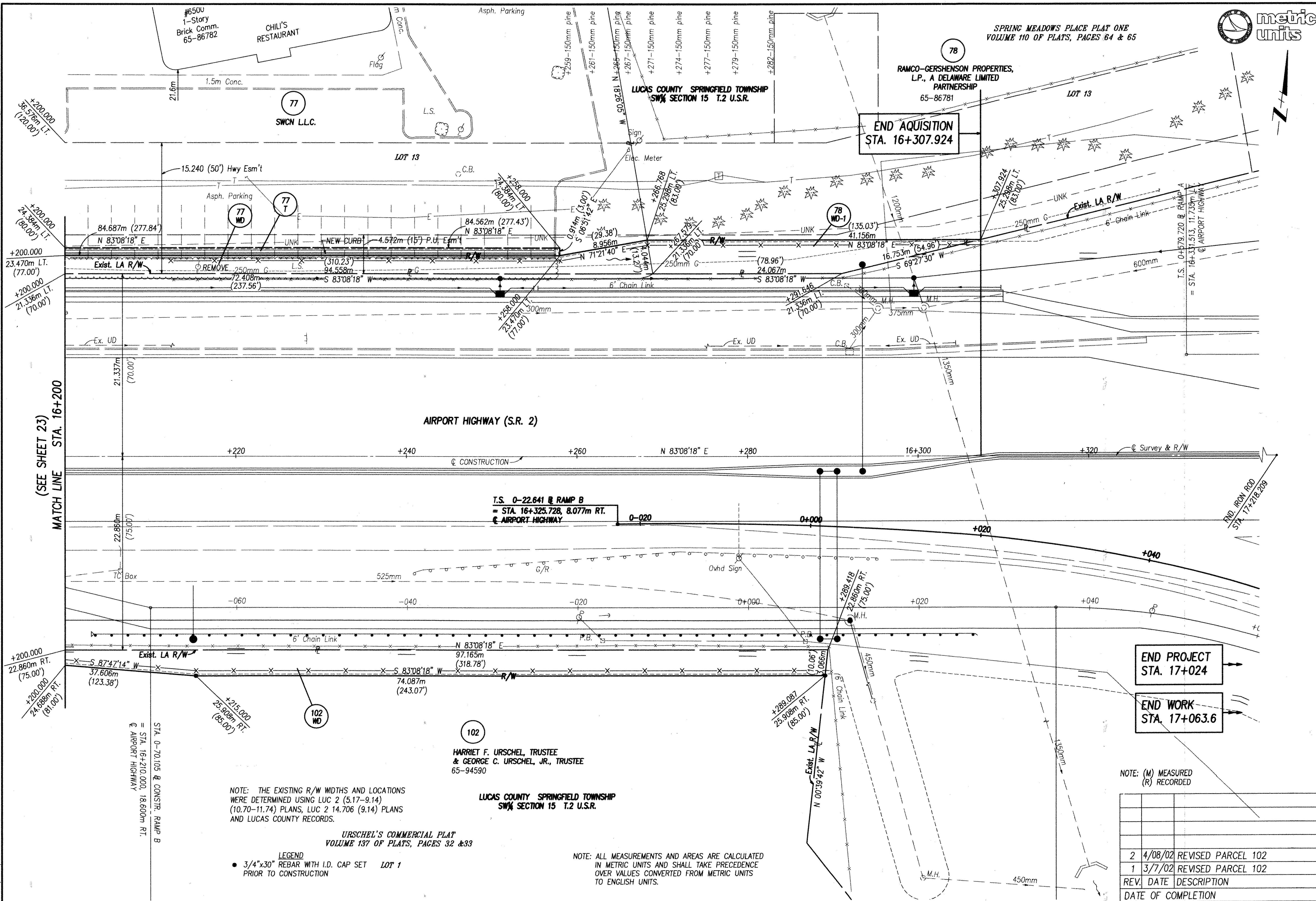
23/24

315

316

Apr 08, 2002 - 11:33:51

9723\ROW\16387RDP.DWG



FEDERAL PROJECT NO. 16387
 P.I.D. NO. 16387
 R/W DESIGNER TLT
 R/W REVIEWER KED

RIGHT OF WAY PLAN
 STA. 16+200 TO STA. 16+340

LUC-2-14.210 (8.83)

24/24
 316
 316

NOTE: THE EXISTING R/W WIDTHS AND LOCATIONS WERE DETERMINED USING LUC 2 (5.17-9.14) (10.70-11.74) PLANS, LUC 2 14.706 (9.14) PLANS AND LUCAS COUNTY RECORDS.

URSCHTEL'S COMMERCIAL PLAT
 VOLUME 137 OF PLATS, PAGES 32 & 33

LEGEND
 ● 3/4"x30" REBAR WITH I.D. CAP SET LOT 1 PRIOR TO CONSTRUCTION

102
 HARRIET F. URSCHTEL, TRUSTEE & GEORGE C. URSCHTEL, JR., TRUSTEE
 65-94590

LUCAS COUNTY SPRINGFIELD TOWNSHIP
 SW 1/4 SECTION 15 T.2 U.S.R.

NOTE: ALL MEASUREMENTS AND AREAS ARE CALCULATED IN METRIC UNITS AND SHALL TAKE PRECEDENCE OVER VALUES CONVERTED FROM METRIC UNITS TO ENGLISH UNITS.

NOTE: (M) MEASURED (R) RECORDED

REV.	DATE	DESCRIPTION
2	4/08/02	REVISED PARCEL 102
1	3/7/02	REVISED PARCEL 102
		DATE OF COMPLETION