

3047 #

FOR ANY QUESTIONS PLEASE CONTACT ODOT DIST. 2 REAL ESTATE AT (419)353-8131

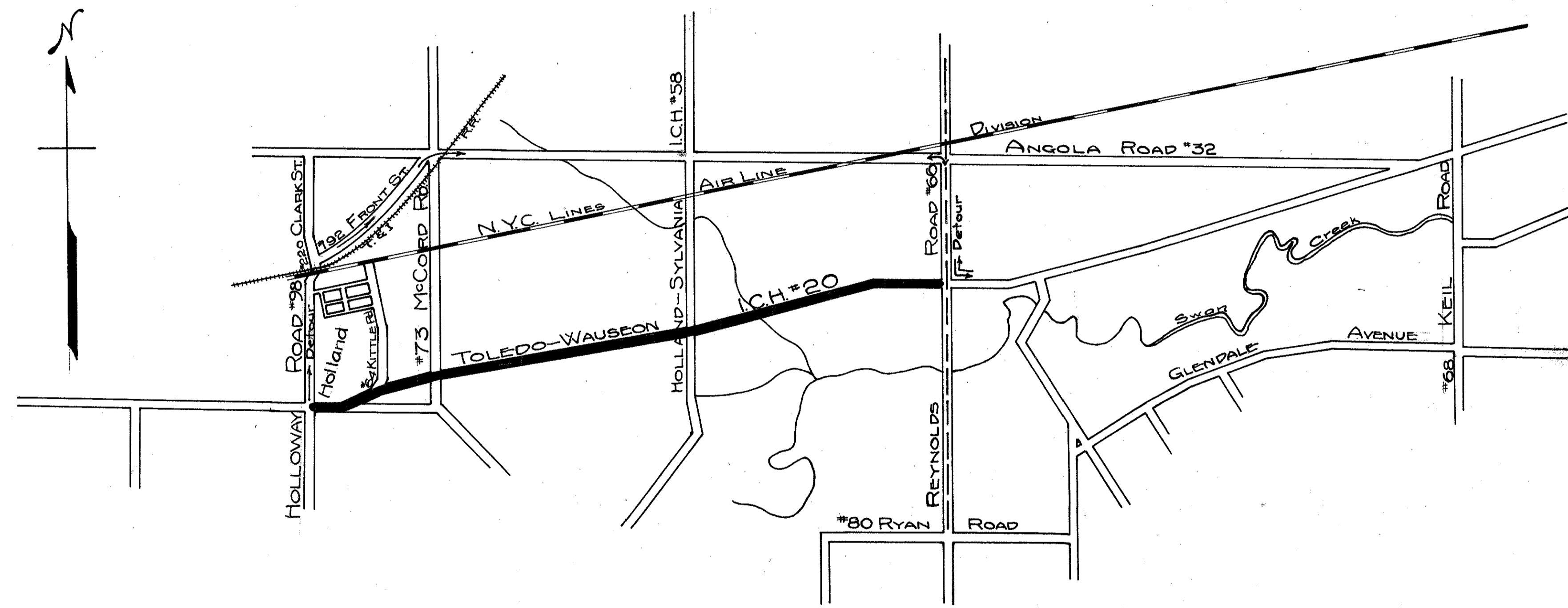
I.C.H. No. 20 Sec. I
Lucas County
Project No. 17

STATE HIGHWAY DEPARTMENT OF OHIO BUREAU OF CONSTRUCTION SEC. I - TOLEDO-WAUSEON ROAD I.C.H. No. 20 PET. No. 3204 LUCAS COUNTY

INDEX

Title page	p. 1
Plans & Profiles	p. 2-3-4
Typical Cross Section	p. 4
Cross Sections	p. 5-6-7
Structural Plans	p. 4

ADAMS & SPRINGFIELD TWP. MARCH 1918



LOCATION PLAN

SCALE - 3" = 1 mile
PORTION TO BE IMPROVED
IMPROVED DETOUR ROADS

CONVENTIONAL SIGNS

State Line	
County Line	
Township Line	
Section Line	
Property Line	
Center Line	
City or Village Line	
Steam Railroad	
Electric Line	

SCALES

Plan	1" = 100'
Profile (Vertical)	1" = 10'
Profile (Horizontal)	1" = 100'
Cross Sections	1" = 5'

Approved:
Date 5-10-18 County Surveyor

We, the Commissioners of Lucas County, hereby approve these plans and certify that the right of way is available for the construction of the above highway.

Signed:

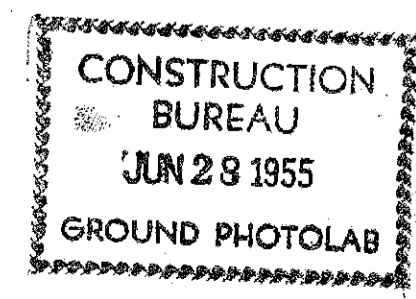
Date JUN 28, 1918 County Commissioners

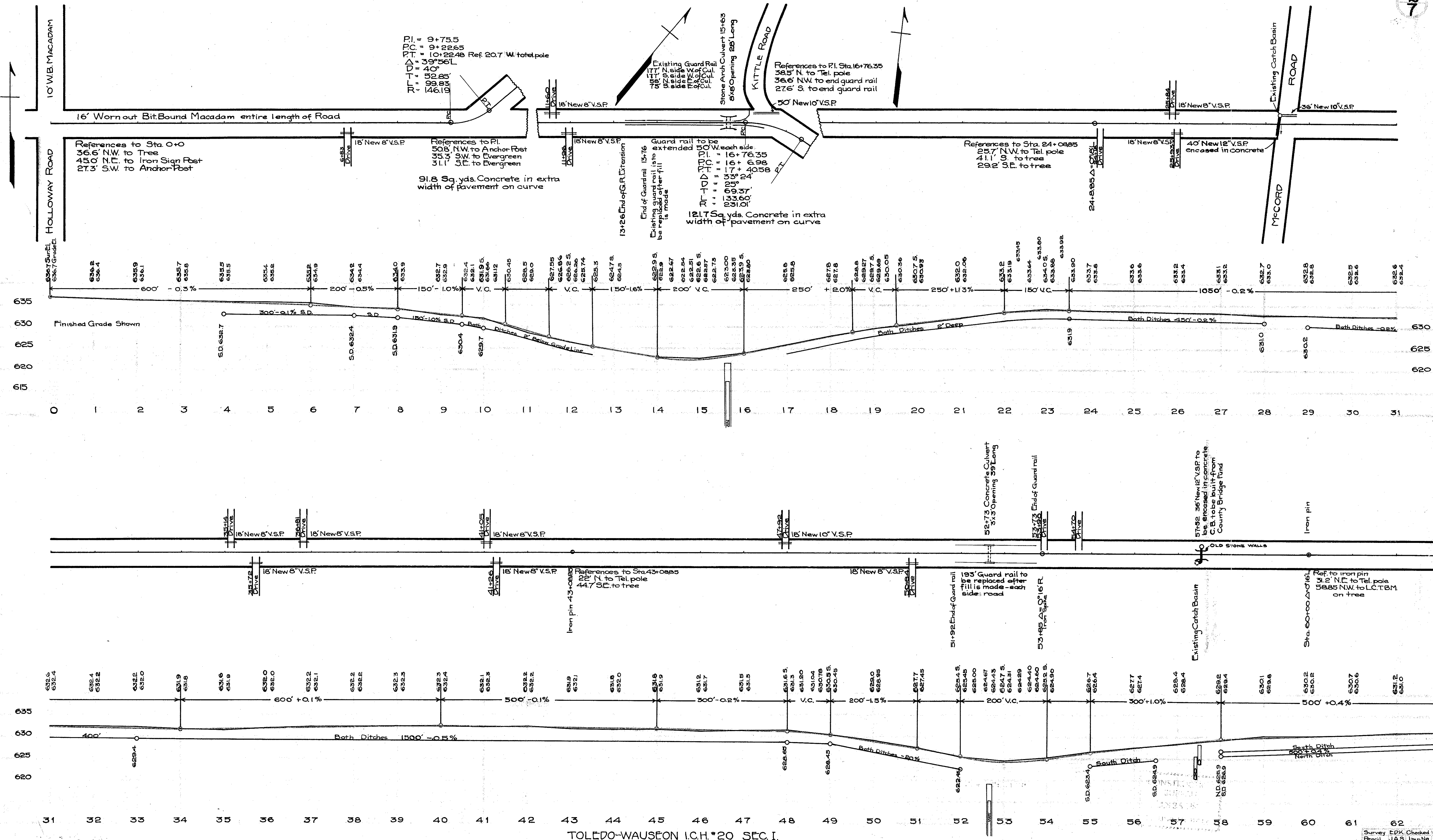
I hereby approved these plans and declare that the making of the improvement will require the closing to traffic of the highway and that the detours will be indicated by signs as shown on the plans and estimates

Approved:
Date 5/29/18 Division Engineer

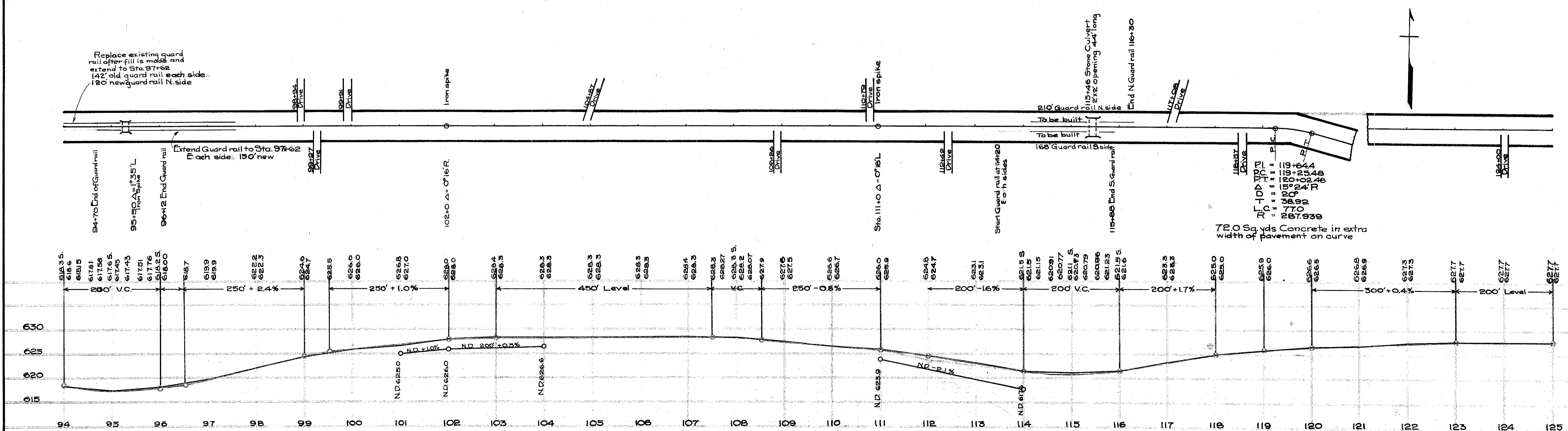
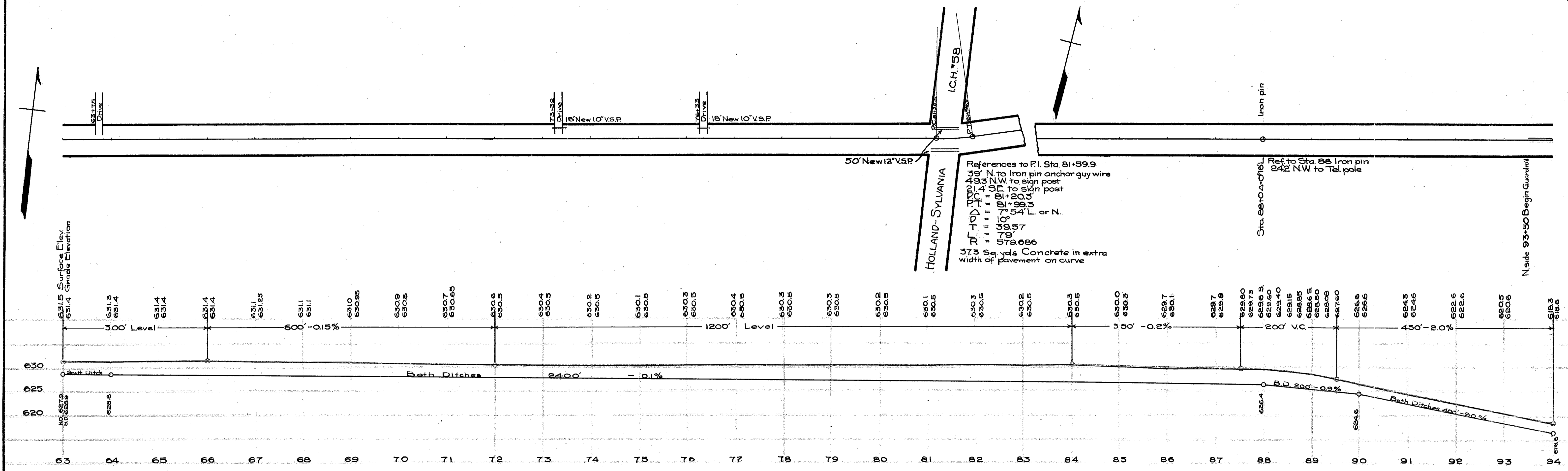
Approved:
Date 5/29/18 Chief Highway Engineer

Approved:
Date 6-28-18 State Highway Com.





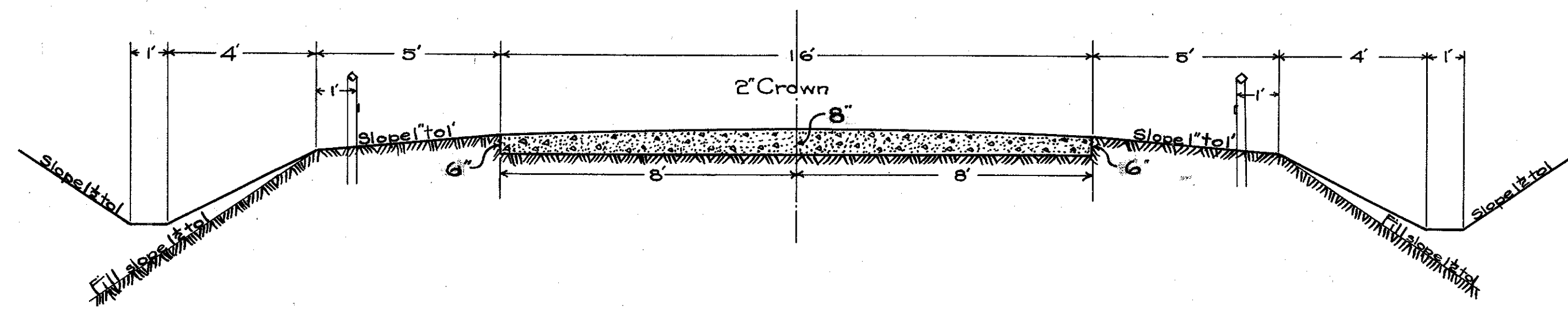
Survey EDK Checked F.R.O.
 Panel JAS Imp.Nr.
 Traced JAS File
 APPROVED DATE
 May 10-18



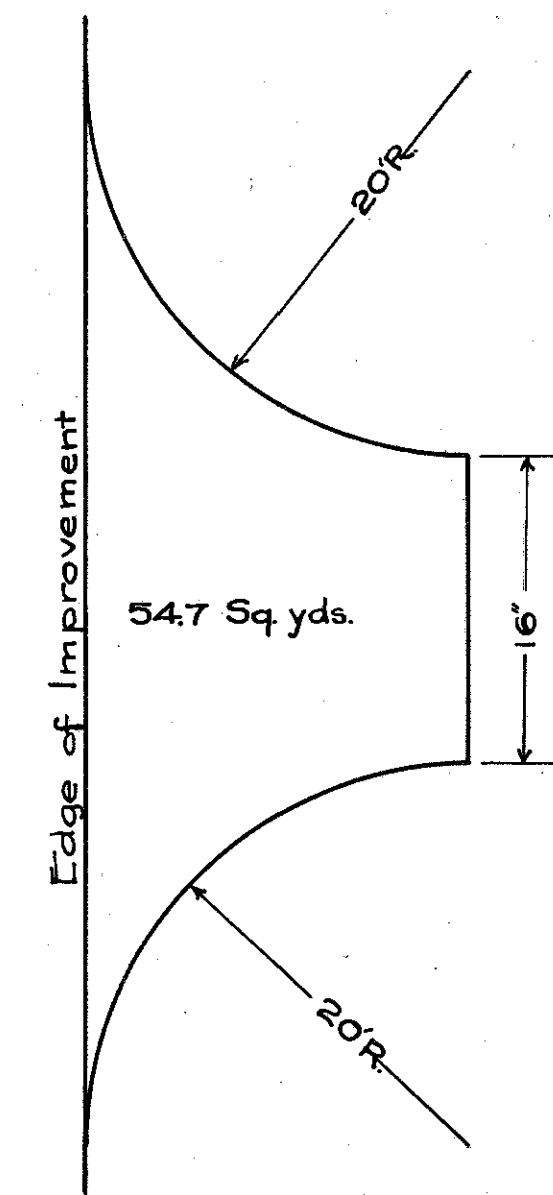
TOLEDO-WAUSEON I.C.H.*20 SEC. I

Survey	FDK	Checked	JFB
Trace	JAB	Imp No	
Approved	JAB	DATE	2-1
Drawn	WDB	DATE	May 15-76

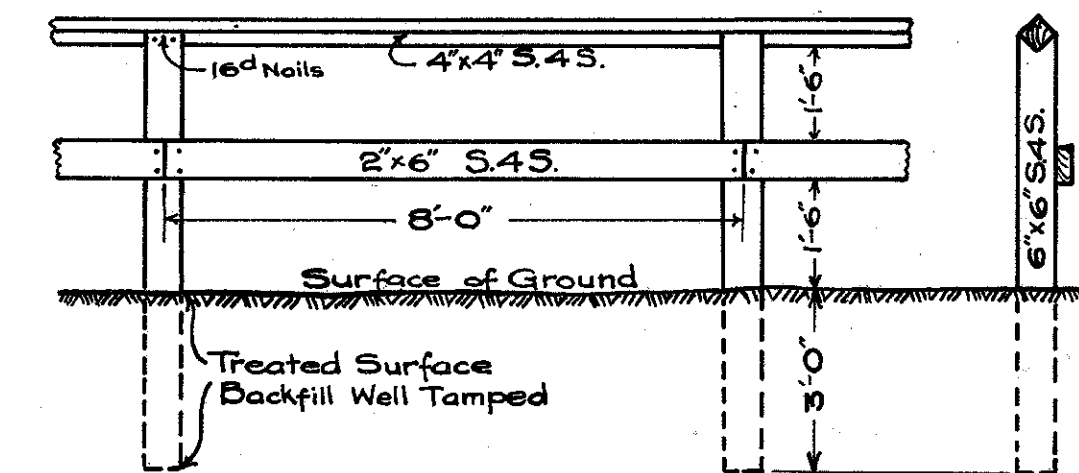
Sections to be widened and super-elevated on curves to conform to State Highway Standards
Guard Rails to be placed where shown 1' in from outer edge of berm



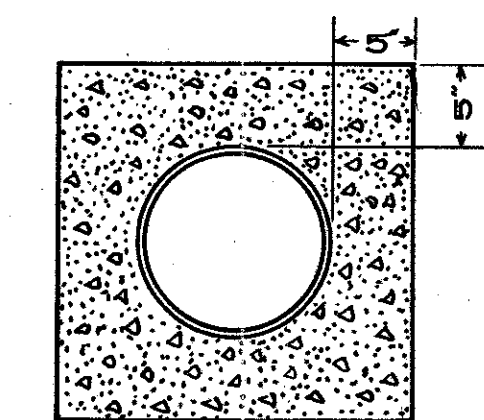
TYPICAL CROSS-SECTION OF IMPROVEMENT
Scale 1"=3'



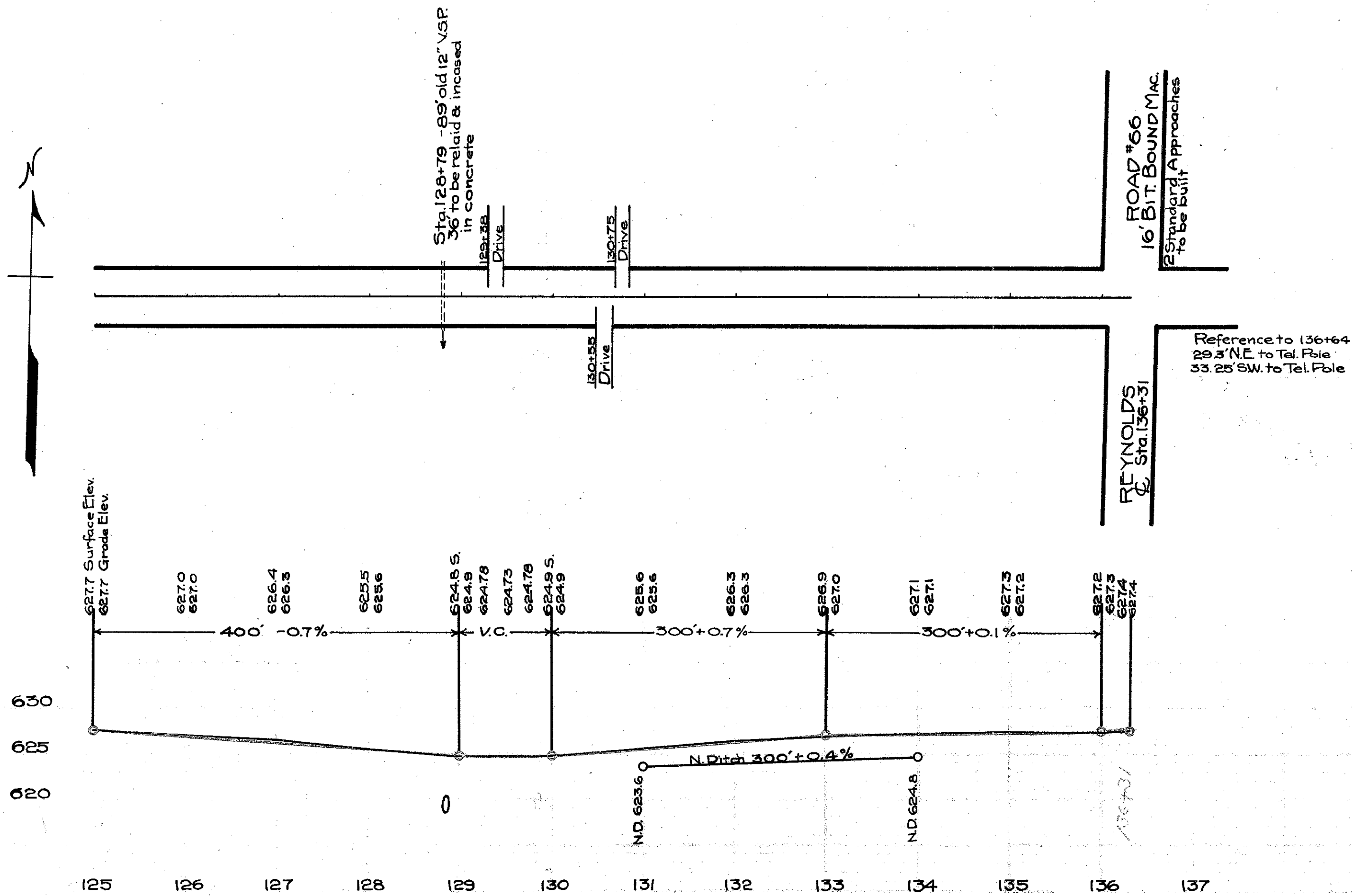
Standard Approach
To be used on intersections
at Sta. 136+31



Guard Rail



Cross-Section of 12" V.S.P.
encased in concrete at Sta. 57+52
(28+75)
1:3:6 Mix



Reference to 136+64
29.3' NE to Tel. Pole
33.25' SW to Tel. Pole