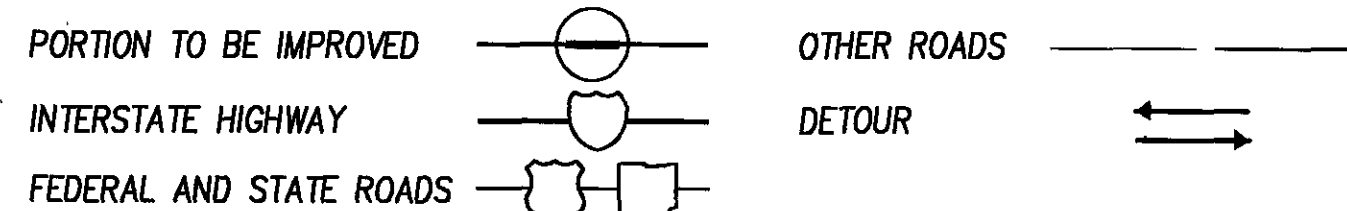


LOCATION MAP

LATITUDE N 41°37'10" - LONGITUDE W 83°38'44"



DESIGN DESIGNATION (SR 2)

CURRENT ADT (2005)	31630
DESIGN YEAR ADT (2025)	35040
DESIGN HOURLY VOLUME (2025)	3154
DIRECTIONAL DISTRIBUTION	0.55
TRUCKS (24 HOUR B & C)	1402
DESIGN SPEED	45 mph
LEGAL SPEED	45 mph
DESIGN FUNCTIONAL CLASSIFICATION	URBAN PRINCIPAL ARTERIAL

NHS NON-INTERSTATE


DESIGN EXCEPTIONS

NONE REQUIRED

UNDERGROUND UTILITIES
TWO WORKING DAYS
BEFORE YOU DIG
CALL 1-800-362-2764 (TOLL FREE)
OHIO UTILITIES PROTECTION SERVICE
NON-MEMBERS
MUST BE CALLED DIRECTLY


PLAN PREPARED BY
DANSARD-GROHNKE-LONG, Limited
110 Arco Drive Toledo, Ohio 43607
(419) 535-1015
DGL
CONSULTING ENGINEERS

ENGINEERS SEAL



SIGNED: *Ronald M. Adams*
DATE: 8/26/04

ENGINEERS SEAL



SIGNED: *Lowell L. Adams*
DATE: 8/26/04

STATE OF OHIO
DEPARTMENT OF TRANSPORTATION
LUC 2-11.77
CITY OF TOLEDO
LUCAS COUNTY

INDEX OF SHEETS

TITLE SHEET	1
SCHEMATIC PLAN	2
TYPICAL SECTIONS	3-5
GENERAL NOTES	6, 6A-H
MAINTENANCE OF TRAFFIC	7-37, 39-42
GENERAL SUMMARY	43-45
SUBSUMMARIES & CALCULATIONS	46-52, 52A, 53-55
DRIVE DETAILS & QUANTITIES	56-59
PROJECT SITE PLAN	60
AIRPORT HIGHWAY (S.R. 2)	
PLAN AND PROFILE	61-83, 69A, 70A
CROSS SECTION	84-192
WENZ ROAD	
PLAN AND PROFILE	193
CROSS SECTIONS	194, 195
ANGOLA ROAD	
PLAN AND PROFILE	196, 197
CROSS SECTION	198-202
BYRNE ROAD	
PLAN AND PROFILE	203
CROSS SECTIONS	204-207
EASTGATE ROAD	
STORM SEWER PLAN AND PROFILE	208, 209
INTERSECTION DETAILS	210-217
SUPERELEVATION TABLES	218
SANITARY MANHOLES AND DROP CONNECTION DETAILS	218A
CURB RAMP DETAILS	219-221
CURB RAMP, AS PER PLAN, DETAIL	222
TRAFFIC CONTROL	223-238, 238A, 239-248
SIGNALIZATION	249-270, 270A, 271-279
RIGHT OF WAY	280-324
ROADWAY SUBSURFACE INVESTIGATION	

SHEET 38 NOT USED.

STANDARD CONSTRUCTION DRAWINGS

STANDARD CONSTRUCTION DRAWINGS									SUPPLEMENTAL SPECIFICATIONS	
BP-3.1	7-16-04	MH-1.1	7-19-02	MT-35.10	4-20-01	TC-41.20	1-19-01		832	4-17-04
BP-4.1	7-16-04	MH-1.2	7-19-02	MT-95.31	7-16-04	TC-41.50	7-16-04		833	2-12-03
BP-5.1	7-28-00			MT-95.32	7-16-04	TC-42.10	1-19-01		872	10-30-03
		DM-1.1	7-18-03	MT-95.41	7-16-04	TC-42.20	7-16-04		800	10-20-06
RM-1.1	4-18-03	DM-1.2	7-19-02	MT-101.60	10-18-02	TC-52.10	4-20-01			
RM-2.1	4-18-03	DM-1.4	7-19-02	MT-101.70	10-18-02	TC-52.20	4-20-01			
RM-4.2	4-18-03	DM-4.3	7-19-02	MT-102.10	10-18-02					
RM-5.2	4-18-03	DM-4.4	7-19-02	MT-102.20	10-18-02	TC-84.20	5-01-00			
				MT-105.10	10-18-02	TC-84.21	3-06-00			
CB-1.1	7-19-02			MT-105.11	10-18-02					
CB-2.1	7-19-02			MT-110.20	10-18-02					
CB-2.2	7-19-02			MT-110.30	10-18-02					
HW-2.2	7-19-02			MT-120.00	3-01-00					

SPECIAL PROVISIONS

X U.S. ARMY CORPS OF X
ENGINEERS PERMIT NOS.
NWP 3 & 14 10-17-05

PROJECT DESCRIPTION

IMPROVEMENTS OF 2.01 MILES OF AIRPORT HIGHWAY (S.R. 2) BY WIDENING TO FIVE LANES, ADDING TURNLANES, AND INSTALLATION OF NECESSARY TRAFFIC CONTROL DEVICES.

EARTH DISTURBED AREAS

1. PROJECT EARTH DISTURBED AREA = 32.15 AC.
2. ESTIMATED CONTRACTOR EARTH DISTURBED AREA = 2.55 AC.
3. NOTICE OF INTENT EARTH DISTURBED AREA = 34.7 AC.

2005 SPECIFICATIONS

THE STANDARD SPECIFICATIONS OF THE STATE OF OHIO, DEPARTMENT OF TRANSPORTATION, INCLUDING CHANGES AND SUPPLEMENTAL SPECIFICATIONS LISTED IN THE PROPOSAL SHALL GOVERN THIS IMPROVEMENT.

I HEREBY APPROVE THESE PLANS AND DECLARE THAT THE MAKING OF THIS IMPROVEMENT WILL NOT REQUIRE THE CLOSING TO TRAFFIC OF THE HIGHWAY EXCEPT AS NOTED ON SHEET 31, AND THAT PROVISIONS FOR THE MAINTENANCE AND SAFETY OF TRAFFIC WILL BE AS SET FORTH ON THE PLANS AND ESTIMATES.

APPROVED *David M. Quast* P.E.
DATE 25 Oct 05 DISTRICT DEPUTY DIRECTOR

APPROVED *Jordan Proctor*
DATE 12-28-05 DIRECTOR, DEPARTMENT OF TRANSPORTATION

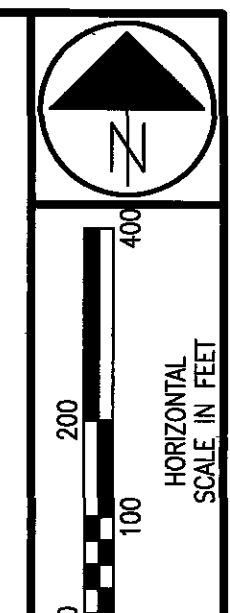
FEDERAL PROJECT NO.
0079(049)

CONSTRUCTION PROJECT NO.
12776

RAILROAD INVOLVEMENT
NONE

LUC-2-11.77

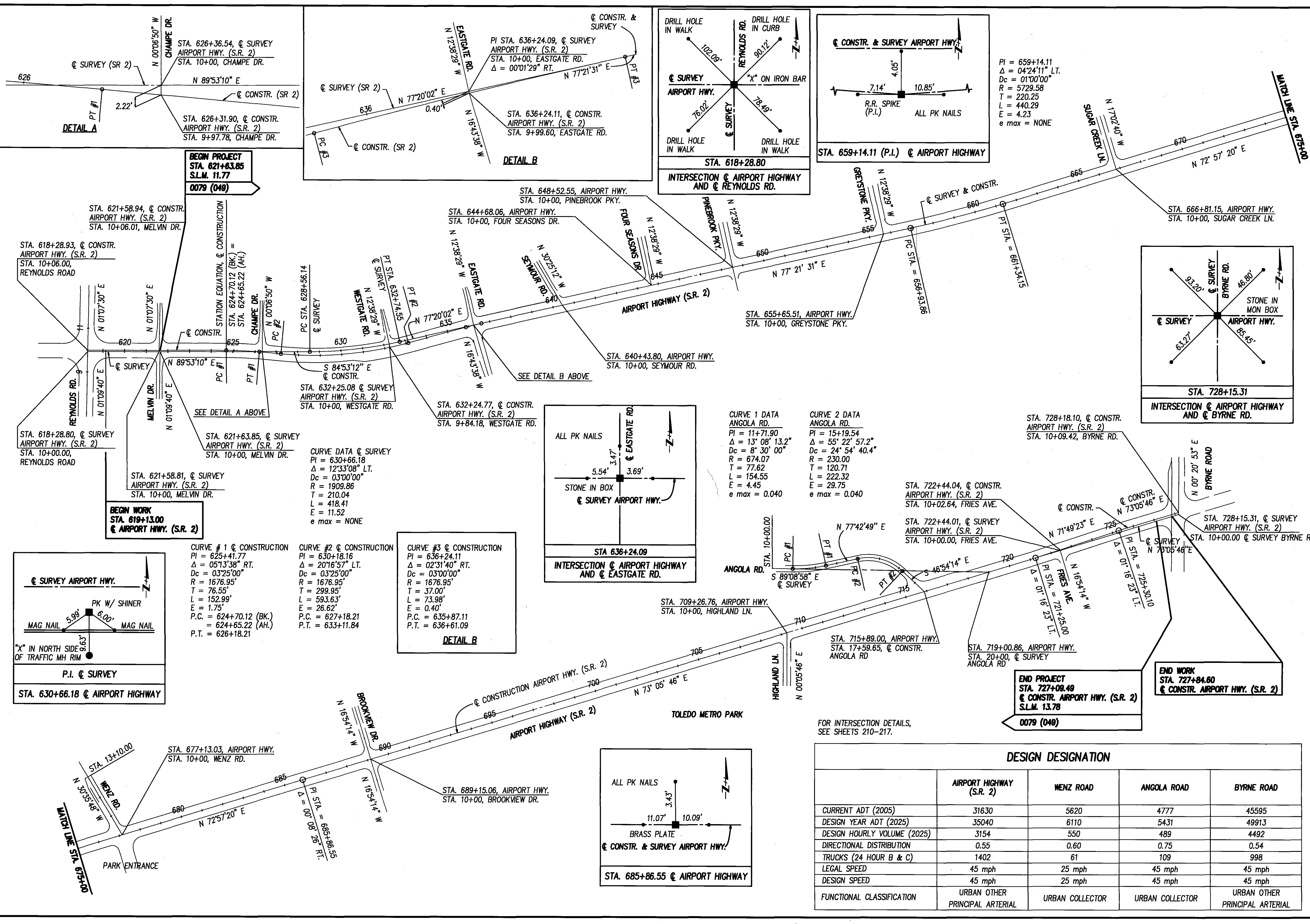
1
324



CALCULATED: JJO
CHECKED: RUM

SCHEMATIC PLAN

LUC-2-11.77



BEGIN PROJECT
STA. 621+63.85
S.L.M. 11.77
0079 (049)

BEGIN WORK
STA. 618+13.00
@ AIRPORT HWY. (S.R. 2)

END PROJECT
STA. 727+09.49
@ CONSTR. AIRPORT HWY. (S.R. 2)
S.L.M. 13.78
0079 (049)

END WORK
STA. 727+84.60
@ CONSTR. AIRPORT HWY. (S.R. 2)

CURVE DATA @ SURVEY
PI = 630+66.18
Δ = 12°33'08" LT.
Dc = 03°00'00"
R = 1909.86
T = 210.04
L = 418.41
E = 11.52
e max = NONE

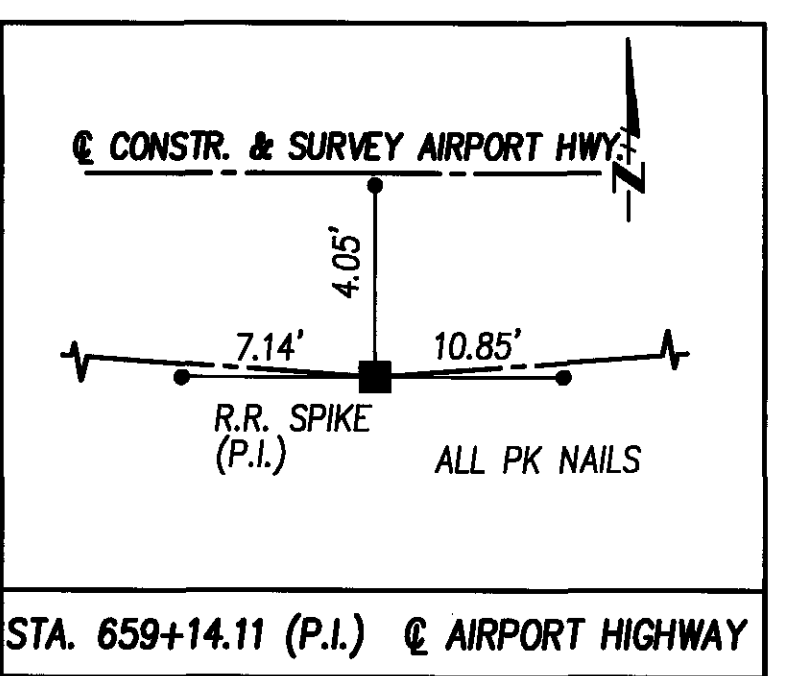
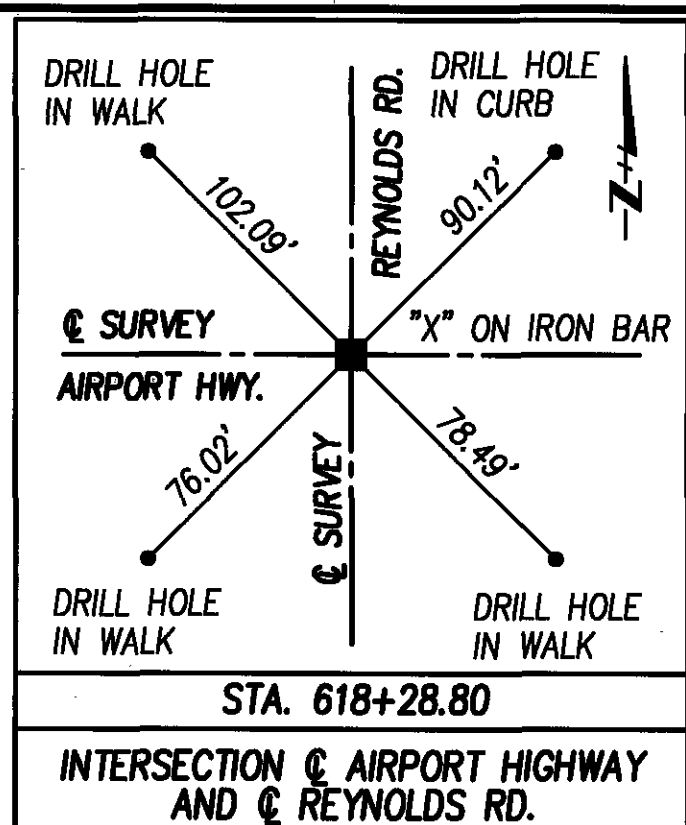
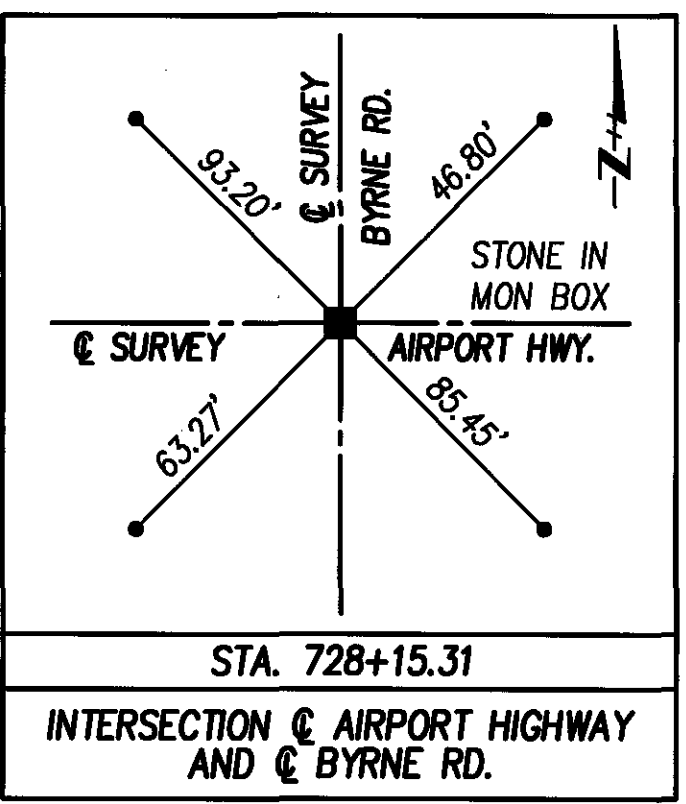
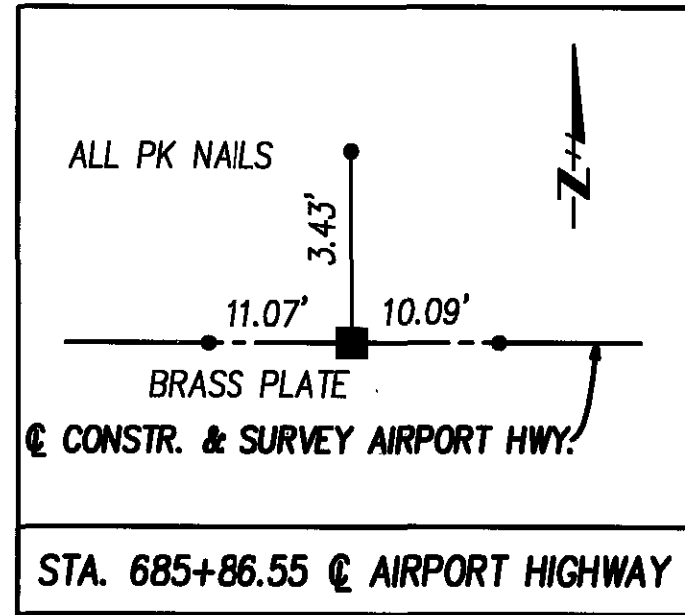
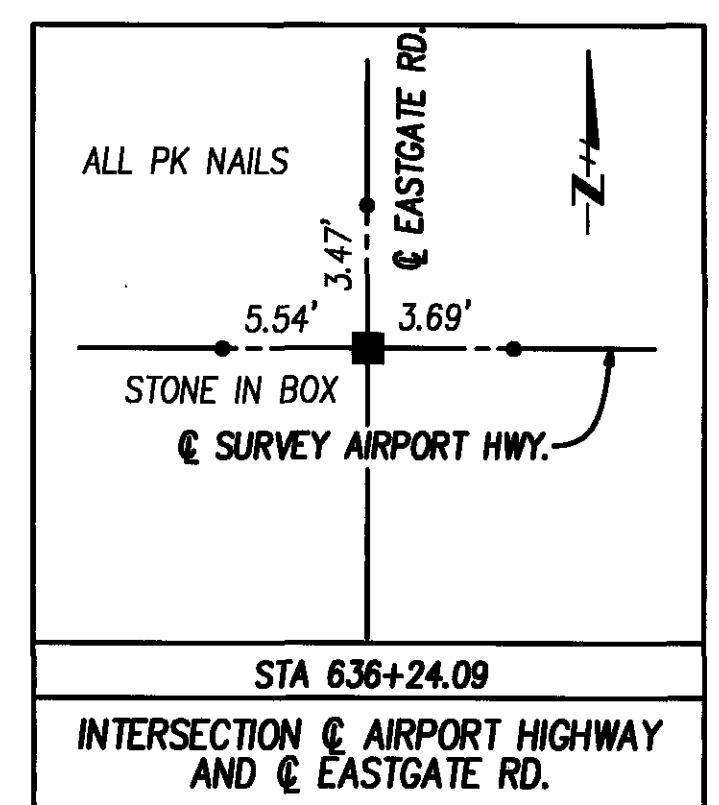
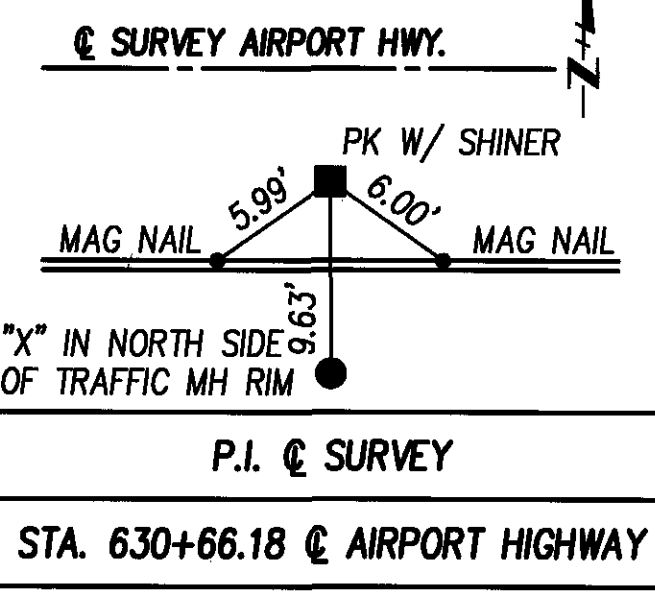
CURVE #1 @ CONSTRUCTION
PI = 625+41.77
Δ = 05°13'38" RT.
Dc = 03°25'00"
R = 1676.95'
T = 76.55'
L = 152.99'
E = 1.75'
P.C. = 624+70.12 (BK.)
= 624+65.22 (AH.)
P.T. = 626+18.21

CURVE #2 @ CONSTRUCTION
PI = 630+18.16
Δ = 20°16'57" LT.
Dc = 03°25'00"
R = 1676.95'
T = 299.95'
L = 593.63'
E = 26.62'
P.C. = 627+18.21
P.T. = 633+11.84

CURVE #3 @ CONSTRUCTION
PI = 636+24.11
Δ = 02°31'40" RT.
Dc = 03°00'00"
R = 1676.95'
T = 37.00'
L = 73.98'
E = 0.40'
P.C. = 635+87.11
P.T. = 636+61.09

CURVE 1 DATA
ANGOLA RD.
PI = 11+71.90
Δ = 13° 08' 13.2"
Dc = 8° 30' 00"
R = 674.07
T = 77.62
L = 154.55
E = 4.45
e max = 0.040

CURVE 2 DATA
ANGOLA RD.
PI = 15+19.54
Δ = 55° 22' 57.2"
Dc = 24° 54' 40.4"
R = 230.00
T = 120.71
L = 222.32
E = 29.75
e max = 0.040

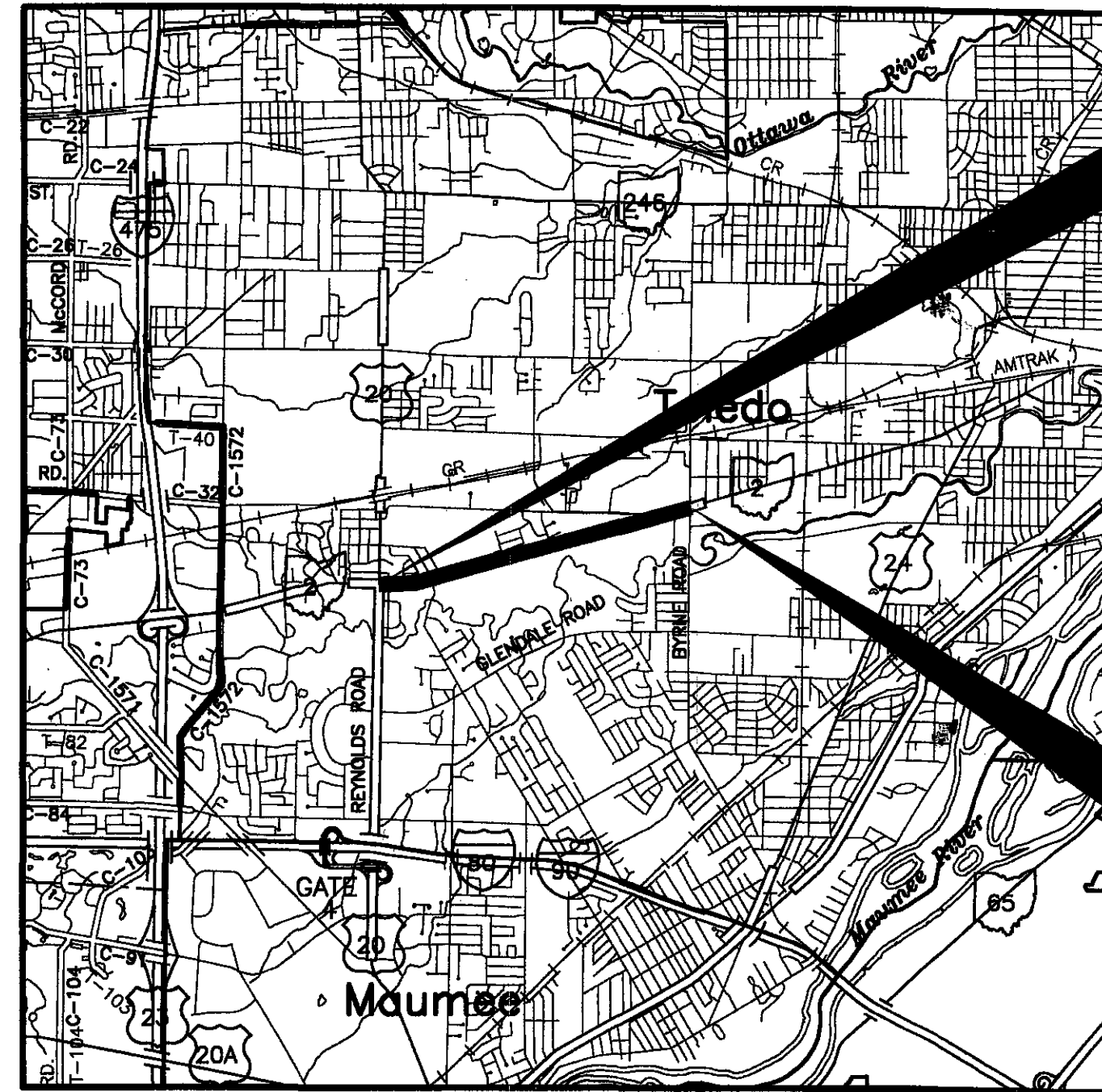


PI = 659+14.11
Δ = 04°24'11" LT.
Dc = 01°00'00"
R = 5729.58
T = 220.25
L = 440.29
E = 4.23
e max = NONE

END PROJECT
STA. 727+09.49
@ CONSTR. AIRPORT HWY. (S.R. 2)
S.L.M. 13.78
0079 (049)

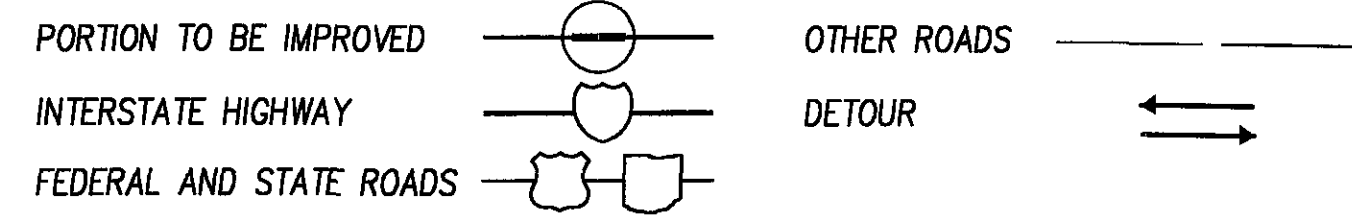
FOR INTERSECTION DETAILS,
SEE SHEETS 210-217.

	AIRPORT HIGHWAY (S.R. 2)	WENZ ROAD	ANGOLA ROAD	BYRNE ROAD
CURRENT ADT (2005)	31630	5620	4777	45595
DESIGN YEAR ADT (2025)	35040	6110	5431	49913
DESIGN HOURLY VOLUME (2025)	3154	550	489	4492
DIRECTIONAL DISTRIBUTION	0.55	0.60	0.75	0.54
TRUCKS (24 HOUR B & C)	1402	61	109	998
LEGAL SPEED	45 mph	25 mph	45 mph	45 mph
DESIGN SPEED	45 mph	25 mph	45 mph	45 mph
FUNCTIONAL CLASSIFICATION	URBAN OTHER PRINCIPAL ARTERIAL	URBAN COLLECTOR	URBAN COLLECTOR	URBAN OTHER PRINCIPAL ARTERIAL



LOCATION MAP

LATITUDE N 41°37'10" - LONGITUDE W 83°38'44"



STATE OF OHIO
DEPARTMENT OF TRANSPORTATION

LUC 2-11.68
CITY OF TOLEDO
LUCAS COUNTY
R/W ONLY

PROJECT DESCRIPTION

IMPROVEMENTS OF APPROXIMATELY 2 MILES OF AIRPORT HIGHWAY (S.R. 2) BY WIDENING TO FIVE LANES, ADDING TURNLANES, AND INSTALLATION OF NECESSARY TRAFFIC CONTROL DEVICES.

2002 SPECIFICATIONS

THE STANDARD SPECIFICATIONS OF THE STATE OF OHIO, DEPARTMENT OF TRANSPORTATION, INCLUDING CHANGES AND SUPPLEMENTAL SPECIFICATIONS LISTED IN THE PROPOSAL SHALL GOVERN THIS IMPROVEMENT.

INDEX OF SHEETS

TITLE SHEET	1-2
CENTERLINE PLAT	3-7
PROPERTY MAP	8-17
SUMMARY OF ADDITIONAL R/W	18-45
AIRPORT HWY. (S.R. 2) R/W PLANS	

DESIGN EXCEPTIONS

NONE REQUIRED

UNDERGROUND UTILITIES
TWO WORKING DAYS
BEFORE YOU DIG
CALL 1-800-362-2764 (TOLL FREE)
OHIO UTILITIES PROTECTION SERVICE
NON-MEMBERS
MUST BE CALLED DIRECTLY

PLAN PREPARED BY
DANSARD-GROHNKE-LONG, Limited
110 Arco Drive Toledo, Ohio 43607
(419) 535-1015

APPROVED _____
DATE _____ DISTRICT DEPUTY DIRECTOR

APPROVED _____
DATE _____ DIRECTOR, DEPARTMENT OF TRANSPORTATION

FEDERAL PROJECT NO.

FID NO. 12776


CONSTRUCTION PROJECT NO.

RAILROAD INVOLVEMENT NONE

LUC-2-11.68

Dec 19, 2003 - 13:39:32

20040106-0000823
Pages: 2 Fee: \$172.00
01/06/2004 08:54:57 AM
T20040000501
Sue Rioux
Lucas County Recorder PLRT

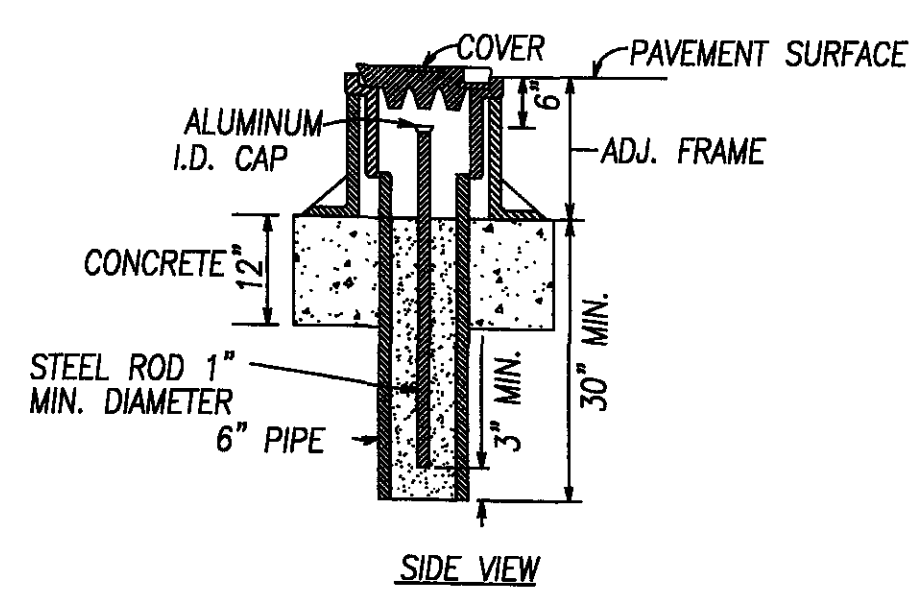


CENTERLINE MONUMENTS ARE TO BE SET DURING CONSTRUCTION AT THE FOLLOWING STATIONS AT A TOLERANCE OF ± 0.02 FT.

① SURVEY & R/W AIRPORT HWY. (S.R. 2)
P.I. STA. 630+93.13
STA. 636+24.09
STA. 640+43.80
STA. 655+65.51
STA. 659+14.11
STA. 685+86.55
STA. 709+26.75
STA. 719+00.86

② SURVEY & R/W WENZ RD.
STA. 10+72.04

③ SURVEY & R/W HIGHLAND LANE
STA. 9+68.62



ADJUSTABLE CENTERLINE MONUMENT DETAILS

LUC-2-11.68

LUCAS COUNTY

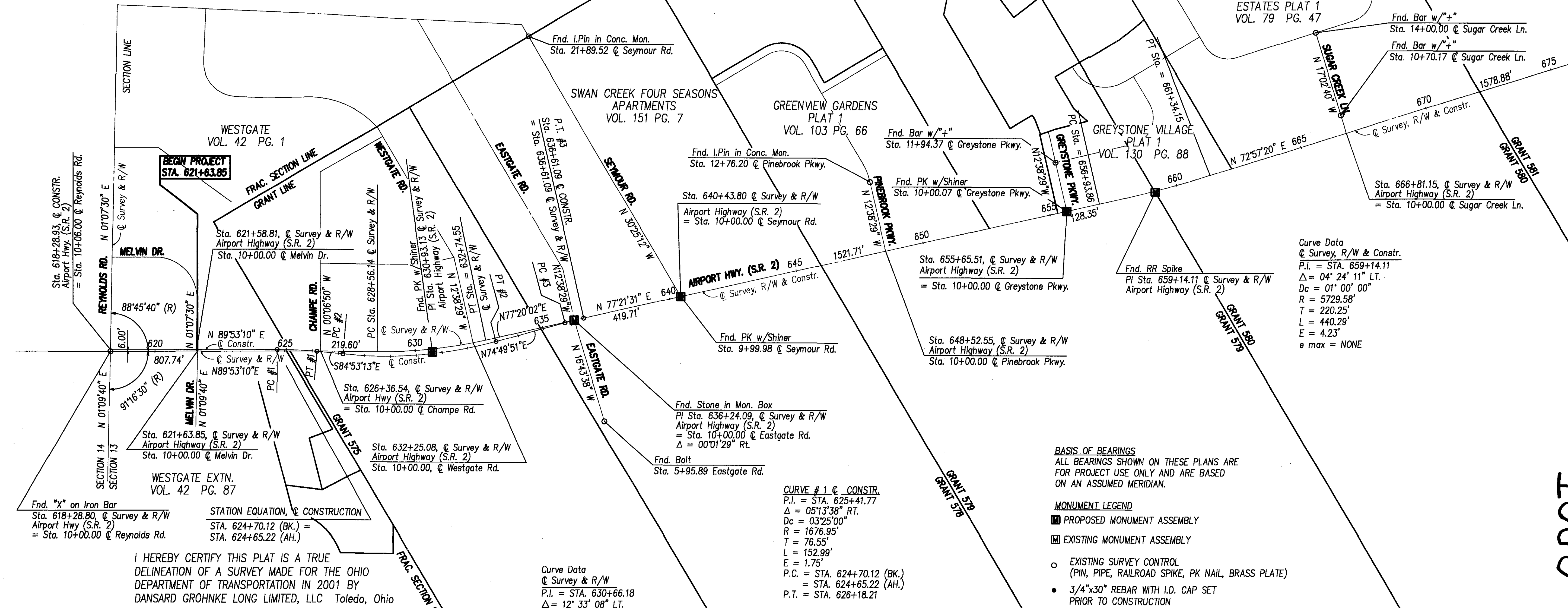
FRAC. SECTION 13 T.2 U.S.R.

GRANT 575, 578-581 U.S.R.

CITY OF TOLEDO

THE PROPOSED RIGHT OF WAY SHALL BE REFERENCED FROM THE CENTERLINE OF RIGHT OF WAY.

ADJUSTABLE CENTERLINE MONUMENTS AND CENTERLINE REFERENCE MONUMENTS ARE SHOWN ON STANDARD CONSTRUCTION DRAWING RM-1.1M (REV. 4-8-97) OF THE OHIO DEPARTMENT OF TRANSPORTATION. THE PLACING OF THE MONUMENTS SHALL BE UNDER THE DIRECTION OF A REGISTERED SURVEYOR AND ARE TO BE SET, AS SHOWN, BY THE HIGHWAY CONTRACTOR AT THE TIME OF CONSTRUCTION. ANY ALTERATIONS, WITH PRIOR APPROVAL OF THE DEPARTMENT OF TRANSPORTATION, SHALL BE NOTED AND ODOT AND THE CITY OF TOLEDO SHALL BE NOTIFIED OF THE NEW LOCATIONS.



Curve Data
@ Survey, R/W & Constr.
P.I. = STA. 659+14.11
Δ = 04° 24' 11" LT.
Dc = 01° 00' 00"
R = 5729.58'
T = 220.25'
L = 440.29'
E = 4.23'
e max = NONE

BASIS OF BEARINGS
ALL BEARINGS SHOWN ON THESE PLANS ARE FOR PROJECT USE ONLY AND ARE BASED ON AN ASSUMED MERIDIAN.

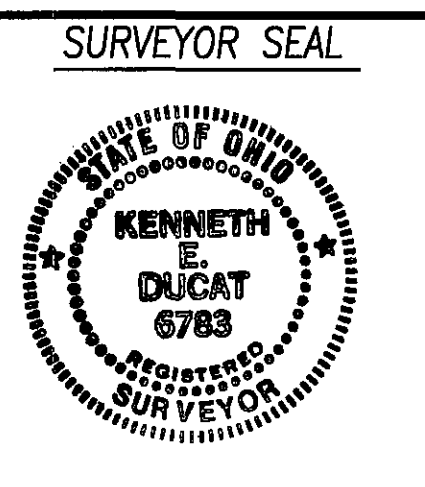
- MONUMENT LEGEND**
- PROPOSED MONUMENT ASSEMBLY
 - ▣ EXISTING MONUMENT ASSEMBLY
 - EXISTING SURVEY CONTROL (PIN, PIPE, RAILROAD SPIKE, PK NAIL, BRASS PLATE)
 - 3/4"x30" REBAR WITH I.D. CAP SET PRIOR TO CONSTRUCTION

NOTE: THE EXISTING R/W WIDTH AND LOCATION WERE DETERMINED USING DOCUMENTATION ON FILE FROM THE OHIO DEPARTMENT OF TRANSPORTATION, DISTRICT 2 OFFICE, BOWLING GREEN, OHIO AND LUCAS COUNTY RECORDS.
I.C.H. NO. 20 SEC. J
S.H. 20 SEC. J
LUC-2-11.68
LUC-2-(5.17-9.14)-(10.70-11.74)
LUC-20-(14.81-14.97)

I HEREBY CERTIFY THIS PLAT IS A TRUE DELINEATION OF A SURVEY MADE FOR THE OHIO DEPARTMENT OF TRANSPORTATION IN 2001 BY DANSARD GROHNKE LONG LIMITED, LLC Toledo, Ohio

THE ESTABLISHMENT OF THE PROPERTY LINES AND EXISTING RIGHT OF WAY LINES SHOWN ON THIS PLAN AS OF THIS DATE WAS PERFORMED BY ME OR UNDER MY DIRECT SUPERVISION.

BY *Kenneth E. Ducat*
KENNETH E. DUCAT
SURVEYOR No. 6783 DATE 12/23/03



COMM. NO. 0211/PCA.DWG

P.L.D. NO. 12776

R/W DESIGNER MDM
R/W REVIEWER KED

CENTERLINE PLAT (1 OF 2)

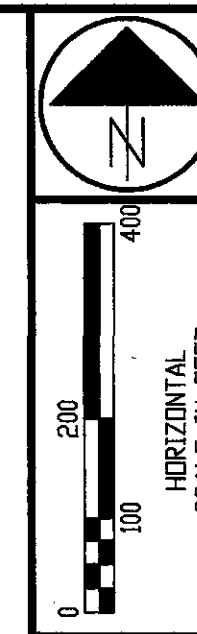
DDOT
LUC-2-11.68

RECEIVED _____
RECORDED JAN 06 2004
INSTRUMENT # _____
SIGNED *Sue Rioux*
LUCAS COUNTY RECORDER

1/43
280
324

LUC-2-11.68

LUCAS COUNTY FRAC. SECTIONS 7 & 18 T.3 U.S.R. GRANT 580 & 581 U.S.R. CITY OF TOLEDO

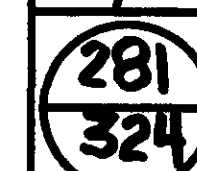


P.L.D. NO. 12776
R/W DESIGNER MDM
R/W REVIEWER KED

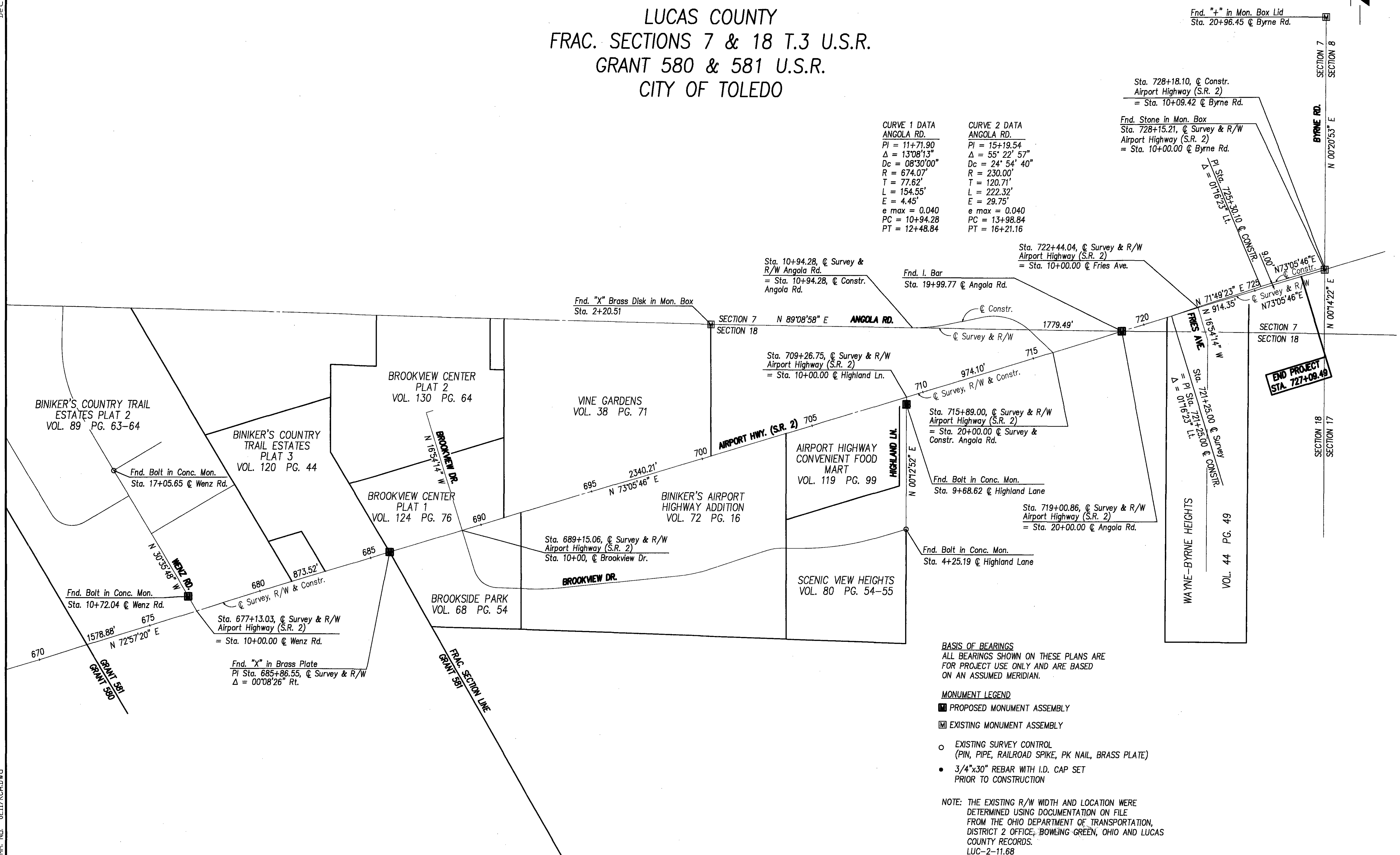
CENTERLINE PLAT (2 OF 2)

LUC-2-11.68

2 / 43



CURVE 1 DATA ANGOLA RD.	CURVE 2 DATA ANGOLA RD.
PI = 11+71.90	PI = 15+19.54
Δ = 13°08'13"	Δ = 55° 22' 57"
Dc = 08'30'00"	Dc = 24° 54' 40"
R = 674.07'	R = 230.00'
T = 77.62'	T = 120.71'
L = 154.55'	L = 222.32'
E = 4.45'	E = 29.75'
e max = 0.040	e max = 0.040
PC = 10+94.28	PC = 13+98.84
PT = 12+48.84	PT = 16+21.16



BASIS OF BEARINGS
ALL BEARINGS SHOWN ON THESE PLANS ARE FOR PROJECT USE ONLY AND ARE BASED ON AN ASSUMED MERIDIAN.

- MONUMENT LEGEND**
- PROPOSED MONUMENT ASSEMBLY
 - ▣ EXISTING MONUMENT ASSEMBLY
 - EXISTING SURVEY CONTROL (PIN, PIPE, RAILROAD SPIKE, PK NAIL, BRASS PLATE)
 - 3/4"x30" REBAR WITH I.D. CAP SET PRIOR TO CONSTRUCTION

NOTE: THE EXISTING R/W WIDTH AND LOCATION WERE DETERMINED USING DOCUMENTATION ON FILE FROM THE OHIO DEPARTMENT OF TRANSPORTATION, DISTRICT 2 OFFICE, BOWLING GREEN, OHIO AND LUCAS COUNTY RECORDS.
LUC-2-11.68

END PROJECT
STA. 727+09.49

Aug 19, 2004 - 15:07:43

COMM. NO. 0211RMA.DWG

STRUCTURES KEY:

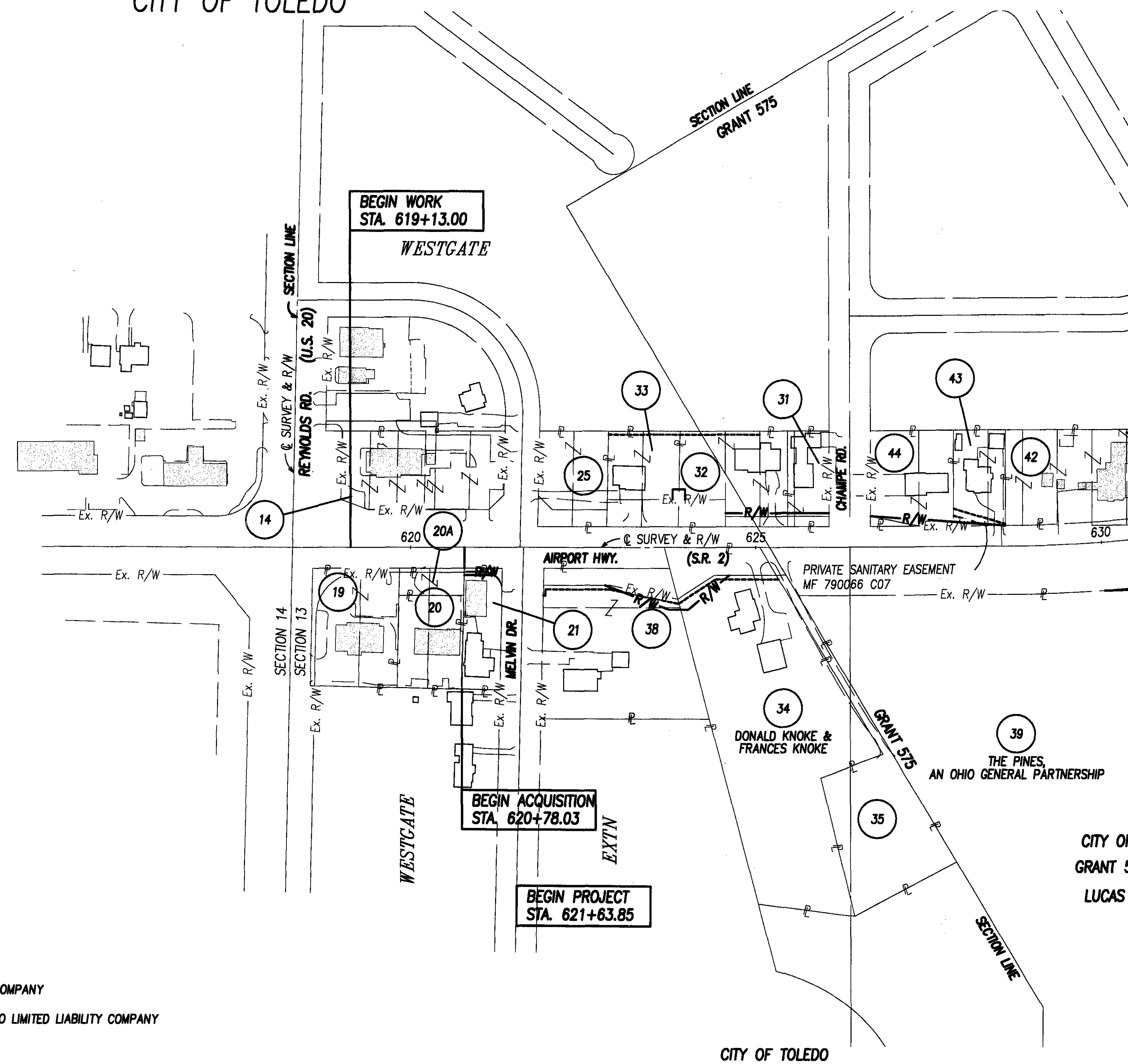
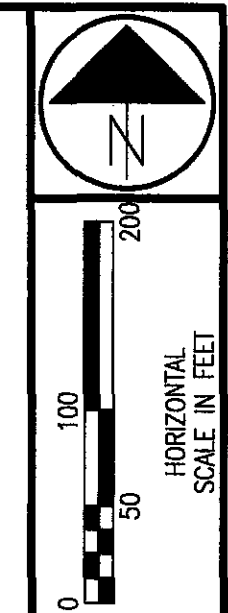
- - RESIDENTIAL BUILDING
- ▤ - COMMERCIAL BUILDING

CONVENTIONAL SIGNS

- County Line
- Corporation Line
- Section/Grant Line
- Property Line
- Railroad Tracks
- Existing Storm Sewer w/Catch Basin & Manhole
- Proposed Storm Sewer w/Catch Basin & Manhole
- Poles: Power, Telephone
- Tree-Stump
- Tree-Stump To Be Removed
- Existing Mail Box & Signs
- Existing Fence
- Existing Guardrail
- Proposed Guardrail
- Existing Right-of-Way
- Proposed Right Of Way (WD)
- Proposed Standard Highway Easement
- Proposed Sewer Easement
- Proposed Channel Easement
- Proposed Temporary Easement
- Underground Telephone Cable
- Underground Electric Cable
- Exist. Gas Line w/Gas Valve
- Exist. Water Line w/Water Valve, Fire Hydrant & Water Manhole

LUC-2-11.68
 LUCAS COUNTY
 FRAC. SECTION 13 T.2 U.S.R.
 GRANT 575 U.S.R.
 CITY OF TOLEDO

Sheet 1 of 5



RECORDED UTILITY EASEMENT
 TOLEDO EDISON
 PARCEL 32 VOL. 1636 PG. 288
 PARCEL 33 VOL. 1636 PG. 288
 PARCEL 34 VOL. 1974 PG. 533
 PARCEL 38 VOL. 1974 PG. 288

- UTILITIES
- BUCKEYE CABLEVISION
4818 ANGOLA ROAD
TOLEDO, OH 43615
419-724-9820
 - CITY OF TOLEDO
DEPT. OF PUBLIC UTILITIES
600 JEFFERSON AVE., SUITE 300
TOLEDO, OH 43604
419-936-2830
 - COLUMBIA GAS OF OHIO, INC.
333 S. ERIE STREET
TOLEDO, OH 43602
419-252-8110
 - SBC
130 N. ERIE STREET-ROOM 714
TOLEDO, OH 43624
419-245-7301
 - TOLEDO EDISON
300 MADISON AVE.
MAILSTOP 1880
TOLEDO, OH 43652
419-249-5218
- OVERHEAD & UNDERGROUND CABLE
- SANITARY, WATER, & STORM
- GAS LINES
- OVERHEAD & UNDERGROUND TELEPHONE
- OVERHEAD & UNDERGROUND POWER

- 14 WENDELO LIMITED LIABILITY COMPANY
- 19 REYNOLDS 1313, LTD., AN OHIO LIMITED LIABILITY COMPANY
- 20 FAYETTE FUNDING LIMITED
- 20A CITY OF TOLEDO
- 21 BETTY JANE KEIL, TRUSTEE
- 25 ELEANOR SONNTAG
- 31 DENNIS M. TRACY & ELIZABETH A. TRACY
- 32 RONALD C. JAQUAY & LORETA E. JAQUAY
- 33 DEBORAH A. FANNIN

- 35 MANUEL J. TREVINO & CARLA J. TREVINO
- 38 JEFFREY BRIAN RHODES & BARBARA JEAN RHODES
- 42 RONALD J. WETZEL & DIANA L. WETZEL
- 43 TOM B. KHIUOKHOM & BOUN KHIUOKHOM & LEE SITHONG & KENE SITHONG
- 44 RONALD J. WETZEL II

CITY OF TOLEDO
 GRANT 575 U.S.R.
 LUCAS COUNTY

CITY OF TOLEDO
 SECTION 13 T.2 U.S.R.
 LUCAS COUNTY

REV.	DATE	DESCRIPTION

P.L.D. NO. 12776
 R/W DESIGNER MDM
 R/W REVIEWER KED

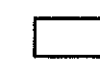

PROPERTY MAP

LUC-2-11.68

3 / 45
 282
 324

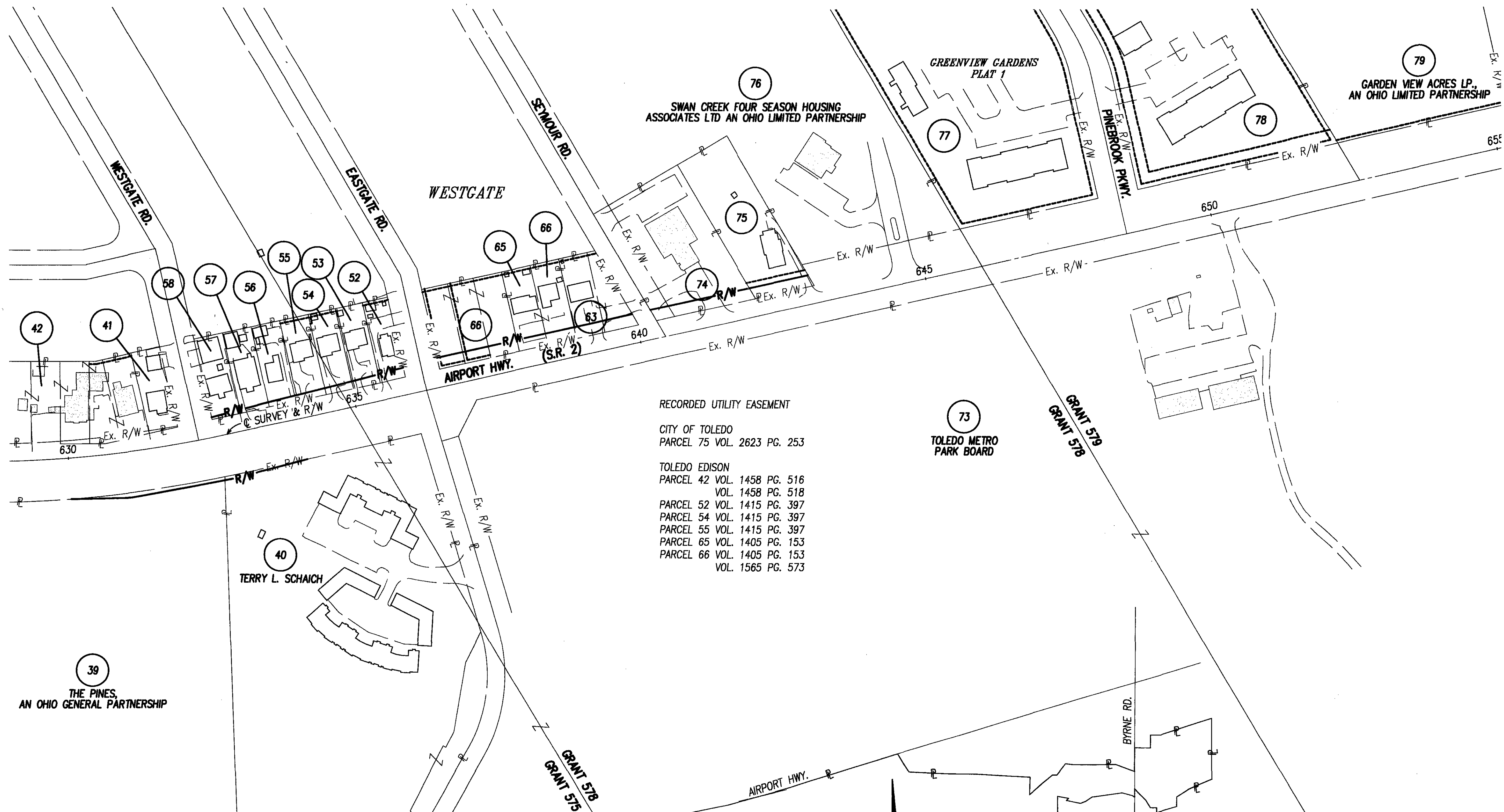
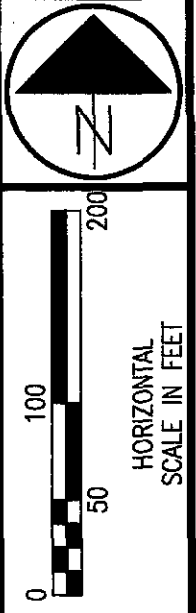
Aug 19, 2004 - 15:29:43

STRUCTURES KEY:

-  - RESIDENTIAL BUILDING
-  - COMMERCIAL BUILDING

LUC-2-11.68
 LUCAS COUNTY
 GRANT 575, 578 & 579 U.S.R.
 CITY OF TOLEDO

Sheet 2 of 5



RECORDED UTILITY EASEMENT
 CITY OF TOLEDO
 PARCEL 75 VOL. 2623 PG. 253
 TOLEDO EDISON
 PARCEL 42 VOL. 1458 PG. 516
 VOL. 1458 PG. 518
 PARCEL 52 VOL. 1415 PG. 397
 PARCEL 54 VOL. 1415 PG. 397
 PARCEL 55 VOL. 1415 PG. 397
 PARCEL 65 VOL. 1405 PG. 153
 PARCEL 66 VOL. 1405 PG. 153
 VOL. 1565 PG. 573

SKETCH OF PARCEL 73
 SCALE 1"=1000'

- | | | | |
|----|--|----|--|
| 41 | RICHARD WILLIAM CULBERTSON & DIANE K. CULBERTSON | 63 | JEFFREY A. MORRIN |
| 42 | RONALD J. WETZEL & DIANA L. WETZEL | 64 | DANIELLE R. SCHAFF |
| 52 | JAMES STRAUSS & JOANNE STRAUSS | 65 | DANIELLE R. SCHAFF |
| 53 | CHRISTOPHER JAMES BITTEL | 66 | AKRUM YOUSSEF, TRUSTEE |
| 54 | EDWARD BURDGE & J. EILEEN BURDGE | 74 | CITY OF TOLEDO |
| 55 | GIAO (ROBERT) N. PHAM & KIEU NGUYEN-PHAM | 75 | G. BYRON WYNN & REBECCA CASTLE |
| 56 | KEITH D. STEWART & SUMMER L. STEWART | 77 | GREENVIEW GARDENS LTS, AN OHIO PARTNERSHIP |
| 57 | JOHN W. MCCARTY & JACQUELINE M. MCCARTY | 78 | GREENVIEW GARDENS LTS, AN OHIO PARTNERSHIP |
| 58 | DAVID J. BUCKENMEYER | | |

P.L.D. NO. 12776

R/W DESIGNER: MDM
 R/W REVIEWER: KED

PROPERTY MAP

LUC-2-11.68

4 / 45



283
324

REV.	DATE	DESCRIPTION

COMM. NO. 0211RMB.DWG

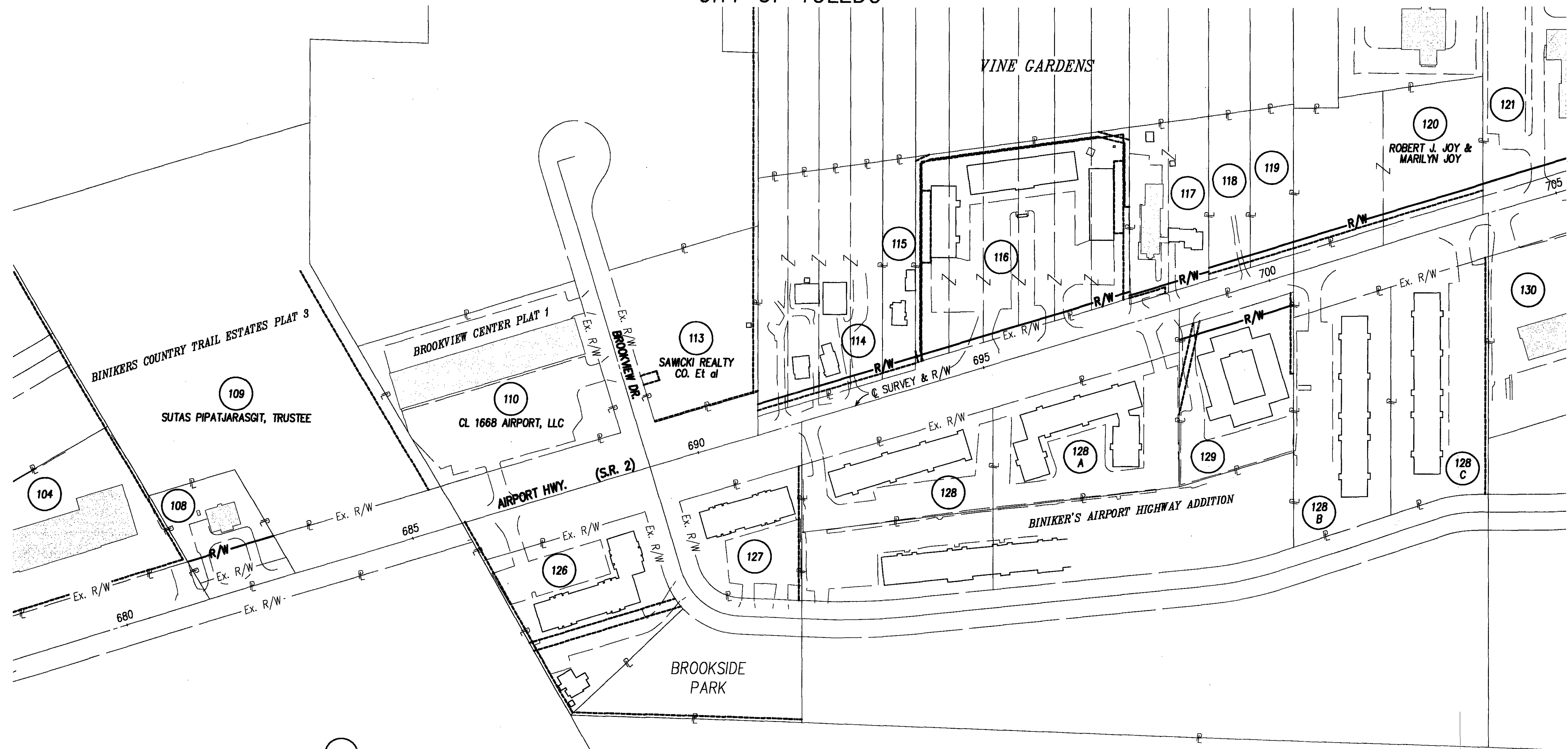
Aug 19, 2004 - 15:35:45

STRUCTURES KEY:

-  - RESIDENTIAL BUILDING
-  - COMMERCIAL BUILDING

LUC-2-11.68
 LUCAS COUNTY
 SECTION 18 T.3 U.S.R.
 GRANT 581 U.S.R.
 CITY OF TOLEDO

Sheet 4 of 5



RECORDED UTILITY EASEMENT

CITY OF TOLEDO
 PARCEL 114 VOL. 2540 PG. 131
 PARCEL 115 VOL. 2527 PG. 150
 PARCEL 118 VOL. 2527 PG. 156
 PARCEL 119 VOL. 2641 PG. 257
 PARCEL 120 VOL. 2641 PG. 257

COLUMBIA GAS OF OHIO, INC.
 PARCEL 129 VOL. 2223 PG. 183

SBC
 PARCEL 116 MF 950177 E09

TOLEDO EDISON
 PARCEL 116 MF 950568 B05
 PARCEL 129 VOL. 853 PG. 423
 VOL. 1969 PG. 309

73
 TOLEDO METRO
 PARK BOARD

CITY OF TOLEDO
 SECTION 18 T.3 U.S.R.
 LUCAS COUNTY

- 104 VIRGINIA L. BINIKER, TRUSTEE
- 108 CITY OF TOLEDO REAL ESTATE DEPT. SUITE 1800
- 114 JEANNETTE A. LUBINSKI
- 115 REX HAROLD DICKIE
- 116 VIDYA S. MEHTA & SANTOSH MEHTA TRS
- 117 F.C.H. CORPORATION
- 118 VAHAM ALEKSANYAN
- 119 ROBERT J. JOY

- 121 SUJKOWSKI INVESTMENTS CO.
- 126 BROOKSIDE PARK OF TOLEDO LTD, A LIMITED LIABILITY COMPANY
- 127 BROOKSIDE PARK OF TOLEDO LTD, A LIMITED LIABILITY COMPANY
- 128 ERCELIK AN OHIO GENERAL PARTNERSHIP
- 128 A ERCELIK AN OHIO GENERAL PARTNERSHIP
- 128 B ERCELIK AN OHIO GENERAL PARTNERSHIP
- 128 C ERCELIK AN OHIO GENERAL PARTNERSHIP
- 129 JOHN T. HAYES & JOANNE HAYES
- 130 F & S INVESTMENTS, LTD. AN OH LIMITED LIABILITY COMPANY

REV.	DATE	DESCRIPTION

P.L.D. NO. 12776

R/W DESIGNER MDM
 R/W REVIEWER KED

PROPERTY MAP

LUC-2-11.68

6 / 45

285
 324

COMM. NO. 0211RMD.DWG

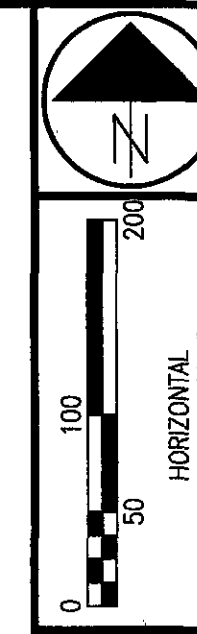
Aug 19, 2004 - 15:40:46

STRUCTURES KEY:

- - RESIDENTIAL BUILDING
- - COMMERCIAL BUILDING

LUC-2-11.68
LUCAS COUNTY
FRAC. SECTIONS 7 & 18 T.3 U.S.R.

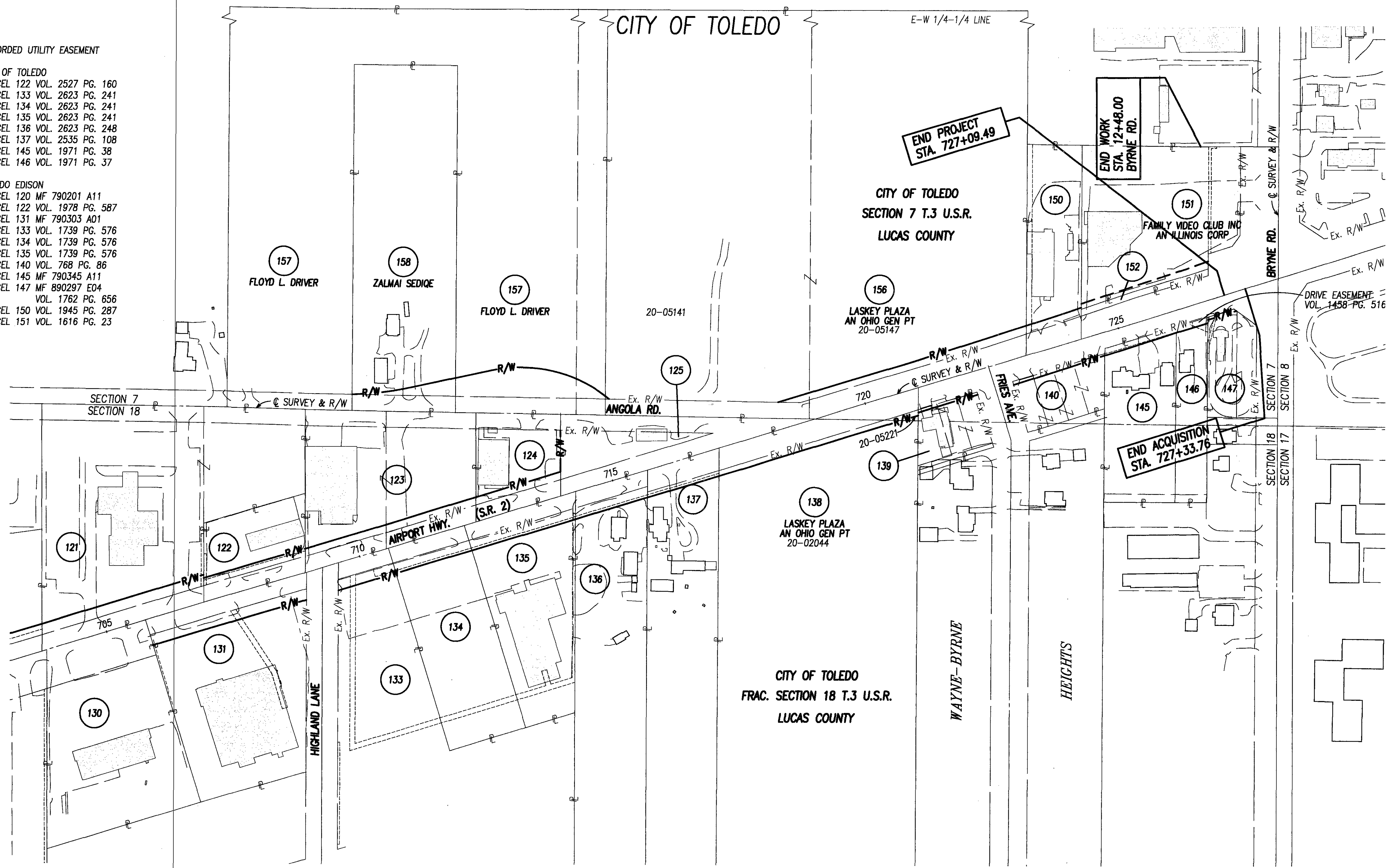
Sheet 5 of 5



RECORDED UTILITY EASEMENT

CITY OF TOLEDO
 PARCEL 122 VOL. 2527 PG. 160
 PARCEL 133 VOL. 2623 PG. 241
 PARCEL 134 VOL. 2623 PG. 241
 PARCEL 135 VOL. 2623 PG. 241
 PARCEL 136 VOL. 2623 PG. 248
 PARCEL 137 VOL. 2535 PG. 108
 PARCEL 145 VOL. 1971 PG. 38
 PARCEL 146 VOL. 1971 PG. 37

TOLEDO EDISON
 PARCEL 120 MF 790201 A11
 PARCEL 122 VOL. 1978 PG. 587
 PARCEL 131 MF 790303 A01
 PARCEL 133 VOL. 1739 PG. 576
 PARCEL 134 VOL. 1739 PG. 576
 PARCEL 135 VOL. 1739 PG. 576
 PARCEL 140 VOL. 768 PG. 86
 PARCEL 145 MF 790345 A11
 PARCEL 147 MF 890297 E04
 VOL. 1762 PG. 656
 PARCEL 150 VOL. 1945 PG. 287
 PARCEL 151 VOL. 1616 PG. 23



- 121 SUJKOWSKI INVESTMENT CO.
- 122 FOURSOME, INC.
- 123 WESTON L. GARDNER, JR., TRUSTEE
- 124 KUBA ENTERPRISES, LTD.

- 125 DANIEL W. FRYE
- 130 F & S INVESTMENTS, LTD. AN OH LIMITED LIABILITY COMPANY
- 131 NICHOLAS A. VERONICA, TRUSTEE
- 133 LAVERNE M. PACKO

- 134 LOUISVILLE TITLE AGENCY FOR N.W. OHIO, INC. TRUSTEE
- 135 PARKCREST MEDICAL FORUM, AN OHIO PARTNERSHIP
- 136 ROCKNE PROPERTIES, LLC
- 137 JAMES R. BANCROFT
- 139 R.M. BASSETT ENTERPRISES, INC. AN OHIO CORPORATION
- 140 MS. CHRISTINA, INC. et al.

- 145 FOUR HOWARDS LTD
- 146 MICHAEL HOWARD & THOMAS HOWARD SUCCESSOR TRS
- 147 TRIPLE "R" ENTERPRISES A FL GEN PT
- 150 CHARLENE P. CONRAD
- 152 CITY OF TOLEDO
- 157 FLOYD L. DRIVER

REV.	DATE	DESCRIPTION

P.L.D. NO. 12776

R/W DESIGNER MDM
 R/W REVIEWER KED

PROPERTY MAP

LUC-2-11.68

7 / 45

286
324

COMM. NO. 0211RME.DWG

Jan 22, 2004 - 08:44:31

TOTAL NUMBER OF:
59 OWNERSHIPS
99 PARCELS
1 TOTAL TAKES
9 OWNERSHIPS W/STRUCTURES INVOLVED
0 OWNERSHIPS W/ "P" ITEMS

SUMMARY OF ADDITIONAL RIGHT OF WAY

1 OF 10

ALL PARCELS ACQUIRED IN THE NAME OF THE CITY OF TOLEDO

NET RESIDUE = RECORD AREA - TOTAL P.R.O. - NET TAKE

PARCEL NO.	OWNER	FROM SHEET NO.	AS RECORDED		AUDITOR'S PARCEL NUMBER	RECORD AREA ACRES	TOTAL P.R.O. ACRES	TO BE ACQUIRED (ACRES)				NET RESIDUE		TYPE OF FUND	REMARKS & PERSONALTY	AS ACQUIRED	
			VOLUME OR MICROFICHE NO.	PAGE NO. OR LOCATION				GROSS	P.R.O.	NET	STRUCTURE	LEFT	RIGHT			VOLUME	PAGE
1-13	NOT USED																
14	WENDELEO LIMITED LIABILITY COMPANY	18,19			20-92001	0.098	0.000	0.000	0.000	0.000					NO R/W REQUIRED		
					20-92004	0.107	0.000	0.000	0.000	0.000							
					20-92007	0.126	0.000	0.000	0.000	0.000							
					20-92027	0.165	0.000	0.000	0.000	0.000							
					20-92031	0.165	0.000	0.000	0.000	0.000							
	TOTAL					0.661	0.000	0.000	0.000	0.000							
15-18	NOT USED																
19	REYNOLDS 1313, LTD., AN OHIO LIMITED LIABILITY COMPANY	18	01-0674	A01	20-00997	0.460	0.311	0.000	0.000	0.000				0.073 AC. CITY OF TOLEDO R/W NO R/W REQUIRED			
					20-92736	0.213	0.032	0.000	0.000	0.000				0.024 AC. CITY OF TOLEDO R/W			
	TOTAL					0.673	0.343	0.000	0.000	0.000				* SIGN WITHIN CITY R/W			
20	FAYETTE FUNDING LIMITED PARTNERSHIP, A DELAWARE LIMITED PARTNERSHIP	18	95-0491	D04	20-92735	0.289	0.013	0.000	0.000	0.000				NO R/W REQUIRED			
20A	CITY OF TOLEDO	18	85-0145	E03	20-92735	0.073	0.000	0.000	0.000	0.000				NO R/W REQUIRED			
21 WD	BETTY JANE KEIL, TRUSTEE	18	96-0511	A10	20-92744	0.197	0.011	0.017	0.011	0.006			0.180	FAN			
22-24	NOT USED																
25 T	ELEANOR SONNTAG	19	01-0038	D01	20-92034	0.161	0.033	0.000	0.000	0.000							
					#200311130088568	0.161	0.029	0.000	0.000	0.000							
	TOTAL					0.322	0.062	0.017	0.000	0.017				GRADING			
26-30	NOT USED																
31 WD	DENNIS M. TRACY & ELIZABETH A. TRACY	19,20	92-0053	E08	20-92257	0.193	0.021	0.028	0.021	0.007			0.165	FAN			

FEDERAL PROJECT NO. FAN
 PID NO. 12776
 STATE JOB NO. 02889(0)
 R/W DESIGNER TLT
 R/W REVIEWER KED
 SUMMARY OF ADDITIONAL RIGHT OF WAY
 LUC-2-11.68
 8 / 45
 287
 324

NOTE: UNDER NO CIRCUMSTANCES ARE TEMPORARY EASEMENTS ACQUIRED FOR THE PURPOSE OF STRUCTURE REMOVAL TO BE USED FOR STORAGE OF MATERIAL OR EQUIPMENT BY THE CONTRACTOR. UPON COMPLETION OF THE WORK REQUIRED FOR SUCH REMOVAL AND SUBSEQUENT RECLAMATION, THE EASEMENT SHALL BE VACATED IMMEDIATELY.

ALL TEMPORARY PARCELS TO BE 24 MONTHS DURATION

* DENOTES R/W ENCROACHMENT
 # INDICATES INSTRUMENT NUMBER

REV.	DATE	DESCRIPTION
DATE OF COMPLETION		

COMM. NO. 0211R5A.DWG

Jan 22, 2004 - 08:44:31

SUMMARY OF ADDITIONAL RIGHT OF WAY

ALL PARCELS ACQUIRED IN THE NAME OF THE CITY OF TOLEDO
NET RESIDUE = RECORD AREA - TOTAL P.R.O. - NET TAKE

FEDERAL PROJECT NO. FAN

PID NO. 12776

STATE JOB NO. 02889(0)

R/W DESIGNER: TLT
R/W REVIEWER: KED

SUMMARY OF ADDITIONAL RIGHT OF WAY

LUC-2-11.68

9 / 45

288
324

PARCEL NO.	OWNER	FROM SHEET NO.	AS RECORDED		AUDITOR'S PARCEL NUMBER	RECORD AREA ACRES	TOTAL P.R.O. ACRES	TO BE ACQUIRED (ACRES)				NET RESIDUE		TYPE OF FUND	REMARKS & PERSONALTY	AS ACQUIRED	
			VOLUME OR MICROFICHE NO.	PAGE NO. OR LOCATION				GROSS	P.R.O.	NET	STRUCTURE	LEFT	RIGHT			VOLUME	PAGE
32 WD	RONALD C. JAQUAY & LORETA E. JAQUAY	19	00-0312	B09	20-92254	0.504	0.093	0.107	0.093	0.014		0.397	FAN				
32 SL								0.037	0.000	0.037				SLOPE EASEMENT			
32 CH								0.014	0.000	0.014				CHANNEL EASEMENT			
32 T								0.043	0.000	0.043				GRADING & CONNECT A DRIVE			
33 WD	DEBORAH A. FANNIN	19	96-0010	A04	20-92041	0.333	0.095	0.098	0.095	0.003		0.235					
33 SL								0.008	0.000	0.008				SLOPE EASEMENT			
33 CH								0.004	0.000	0.004				CHANNEL EASEMENT			
33 T								0.006	0.000	0.006				CONNECT A DRIVE			
34 WD	DONALD KNOKE & FRANCES KNOKE	19	1477	505	20-00984	2.220	0.158	0.188	0.158	0.030		2.032					
34 T								0.015	0.000	0.015				GRADING & CONNECT A DRIVE			
35 T	MANUEL J. TREVINO & CARLA J. TREVINO	19	87-0152	A06	20-00987	0.780	0.013	0.005	0.000	0.005				GRADING & CONNECT A DRIVE			
36-37	NOT USED																
38 WD	JEFFREY BRIAN RHODES & BARBARA JEAN RHODES	19	00-0088	E09	20-92917	0.261	0.128	0.154	0.128	0.026							
					20-92921	0.287	0.000	0.000	0.000	0.000							
					20-92924	0.310	0.000	0.000	0.000	0.000							
					20-92927	0.280	0.000	0.000	0.000	0.000							
					TOTAL	1.138	0.128	0.154	0.128	0.026		0.984					
39 WD	THE PINES, AN OHIO GENERAL PARTNERSHIP	19-21	98-0710	A06	20-02581	14.700	0.000	0.032	0.000	0.032		14.668					
39 T								0.011	0.000	0.011				GRADING			
40 WD	TERRY L. SCHAICH	21	81-0250	D04	20-02584	6.570	0.233	0.013	0.000	0.013		6.324	FAN				
40 T								0.049	0.000	0.049				GRADING			

NOTE: UNDER NO CIRCUMSTANCES ARE TEMPORARY EASEMENTS ACQUIRED FOR THE PURPOSE OF STRUCTURE REMOVAL TO BE USED FOR STORAGE OF MATERIAL OR EQUIPMENT BY THE CONTRACTOR. UPON COMPLETION OF THE WORK REQUIRED FOR SUCH REMOVAL AND SUBSEQUENT RECLAMATION, THE EASEMENT SHALL BE VACATED IMMEDIATELY.

ALL TEMPORARY PARCELS TO BE 24 MONTHS DURATION

* DENOTES R/W ENCROACHMENT

REV.	DATE	DESCRIPTION

COMM. NO. 0211RCSA.DWG

Jan 22, 2004 - 08:44:31

SUMMARY OF ADDITIONAL RIGHT OF WAY

ALL PARCELS ACQUIRED IN THE NAME OF THE CITY OF TOLEDO
 NET RESIDUE = RECORD AREA - TOTAL P.R.O. - NET TAKE

PARCEL NO.	OWNER	FROM SHEET NO.	AS RECORDED		AUDITOR'S PARCEL NUMBER	RECORD AREA ACRES	TOTAL P.R.O. ACRES	TO BE ACQUIRED (ACRES)				NET RESIDUE		TYPE OF FUND	REMARKS & PERSONALTY	AS ACQUIRED	
			VOLUME OR MICROFICHE NO.	PAGE NO. OR LOCATION				GROSS	P.R.O.	NET	STRUCTURE	LEFT	RIGHT			VOLUME	PAGE
41 T	RICHARD WILLIAM CULBERTSON & DIANE K. CULBERTSON	21	2082	61	20-92284	0.160	0.003	0.007	0.000	0.007			FAN	GRADING			
42 T	RONALD J. WETZEL & DIANA L. WETZEL AKA RONALD WETZEL & DIANA WETZEL	20,21	81-0295 81-0270 79-0039	D03 A03 C11	20-92271 20-92274 20-92277 20-92281	0.240 0.161 0.286 0.161	0.000 0.000 0.007 0.019	0.000 0.000 0.000 0.000	0.000 0.000 0.000 0.000	0.000 0.000 0.000 0.000				CONNECT DRIVES			
TOTAL						0.848	0.026	0.051	0.000	0.051							
43 WD 43 T	TOM B. KHOUKHOM & BOUN KHOUKHOM & LEE SITHONG & KENE SITHONG	20	88-0589	B04	20-92267	0.240	0.000	0.005	0.000	0.005			0.235				
44 WD 44 T	RONALD J. WETZEL II	20	00-0160	B02	20-92264	0.386	0.012	0.029 0.013	0.012 0.000	0.017 0.013			0.357	GRADING			
45-51	NOT USED																
52 WD	JAMES STRAUSS & JOANNE STRAUSS	21	97-0461	B04	20-92474	0.140	0.000	0.016	0.000	0.016			0.124				
53 WD 53 T	CHRISTOPHER JAMES BITTEL	21	96-0418	A02	20-92471	0.150	0.000	0.015 0.005	0.000 0.000	0.015 0.005			0.135	CONNECT A DRIVE			
54 WD 54 T	EDWARD BURDGE & J. EILEEN BURDGE	21	89-0393	D04	20-92467	0.150	0.000	0.014 0.006	0.000 0.000	0.014 0.006			0.136	FAN CONNECT A DRIVE			

FEDERAL PROJECT NO. FAN
 PID NO. 12776
 STATE JOB NO. 02889(0)
 R/W DESIGNER: TLJ
 R/W REVIEWER: KED
 SUMMARY OF ADDITIONAL RIGHT OF WAY
 LUC-2-11.68
 10 / 45
 289
 324

NOTE: UNDER NO CIRCUMSTANCES ARE TEMPORARY EASEMENTS ACQUIRED FOR THE PURPOSE OF STRUCTURE REMOVAL TO BE USED FOR STORAGE OF MATERIAL OR EQUIPMENT BY THE CONTRACTOR. UPON COMPLETION OF THE WORK REQUIRED FOR SUCH REMOVAL AND SUBSEQUENT RECLAMATION, THE EASEMENT SHALL BE VACATED IMMEDIATELY.

ALL TEMPORARY PARCELS TO BE 24 MONTHS DURATION

* DENOTES R/W ENCROACHMENT

REV.	DATE	DESCRIPTION

COMM. NO. 0211R5A.DWG

Jan 22, 2004 - 08:44:31

SUMMARY OF ADDITIONAL RIGHT OF WAY

ALL PARCELS ACQUIRED IN THE NAME OF THE CITY OF TOLEDO

NET RESIDUE = RECORD AREA - TOTAL P.R.O. - NET TAKE

FEDERAL PROJECT NO. FAN

PARCEL NO.	OWNER	FROM SHEET NO.	AS RECORDED		AUDITOR'S PARCEL NUMBER	RECORD AREA ACRES	TOTAL P.R.O. ACRES	TO BE ACQUIRED (ACRES)				NET RESIDUE		TYPE OF FUND	REMARKS & PERSONALTY	AS ACQUIRED	
			VOLUME OR MICROFICHE NO.	PAGE NO. OR LOCATION				GROSS	P.R.O.	NET	STRUCTURE	LEFT	RIGHT			VOLUME	PAGE
55 WD	GIAO (ROBERT) N. PHAM & KIEU NGUYEN-PHAM	21	00-0321	D04	20-92464	0.160	0.000	0.012	0.000	0.012		0.148		FAN			
56 WD	KEITH D. STEWART & SUMMER L. STEWART	21	00-0419	C04	20-92461	0.160	0.000	0.010	0.000	0.010		0.150					
57 WD	JOHN W. MCCARTY & JACQUELINE M. MCCARTY	21	79-0340	B09	20-92457	0.160	0.000	0.008	0.000	0.008		0.152					
58 WD	DAVID J. BUCKENMEYER	21	97-0094	E03	20-92454	0.160	0.000	0.006	0.000	0.006		0.154					
59-62	NOT USED																
63 WD	JEFFREY A. MORRIN	22	96-0238	B08	20-92667	0.160	0.000	0.023	0.000	0.023							
					20-92671	0.130	0.000	0.025	0.000	0.025							
					TOTAL	0.290	0.000	0.048	0.000	0.048		0.242					
63 T								0.002	0.000	0.002					CONNECT A DRIVE		
63 S								0.023	0.000	0.023					SEWER EASEMENT		
64 WD	DANIELLE R. SCHAFF	22	#200311260093056		20-92664	0.160	0.000	0.023	0.000	0.023		0.137					
64 S								0.011	0.000	0.011					SEWER EASEMENT		
65 WD	DANIELLE R. SCHAFF	22	#200311260093056		20-92661	0.160	0.000	0.023	0.000	0.023		0.137					
65 S								0.011	0.000	0.011					SEWER EASEMENT		
66 WD	AKRUM YOUSSEF, TRUSTEE OF THE AIRPORT HIGHWAY TRUST	22	02-0289	B02	20-92651	0.140	0.000	0.020	0.000	0.020							
					20-92654	0.140	0.000	0.021	0.000	0.021							
					20-92657	0.160	0.000	0.023	0.000	0.023							
					TOTAL	0.440	0.000	0.064	0.000	0.064		0.376					
66 S								0.032	0.000	0.032				FAN	SEWER EASEMENT		
67-73	NOT USED																

12776

02889(0)

TLT KED

SUMMARY OF ADDITIONAL RIGHT OF WAY

LUC-2-11.68

NOTE: UNDER NO CIRCUMSTANCES ARE TEMPORARY EASEMENTS ACQUIRED FOR THE PURPOSE OF STRUCTURE REMOVAL TO BE USED FOR STORAGE OF MATERIAL OR EQUIPMENT BY THE CONTRACTOR. UPON COMPLETION OF THE WORK REQUIRED FOR SUCH REMOVAL AND SUBSEQUENT RECLAMATION, THE EASEMENT SHALL BE VACATED IMMEDIATELY.

ALL TEMPORARY PARCELS TO BE 24 MONTHS DURATION

* DENOTES R/W ENCROACHMENT
INDICATES INSTRUMENT NUMBER

REV.	DATE	DESCRIPTION
		DATE OF COMPLETION

11/45
290
324

COMM. NO. 0211RSA.DWG

Jan 22, 2004 - 08:44:31

SUMMARY OF ADDITIONAL RIGHT OF WAY

ALL PARCELS ACQUIRED IN THE NAME OF THE CITY OF TOLEDO

NET RESIDUE = RECORD AREA - TOTAL P.R.O. - NET TAKE

PARCEL NO.	OWNER	FROM SHEET NO.	AS RECORDED		AUDITOR'S PARCEL NUMBER	RECORD AREA ACRES	TOTAL P.R.O. ACRES	TO BE ACQUIRED (ACRES)				NET RESIDUE		TYPE OF FUND	REMARKS & PERSONALTY	AS ACQUIRED	
			VOLUME OR MICROFICHE NO.	PAGE NO. OR LOCATION				GROSS	P.R.O.	NET	STRUCTURE	LEFT	RIGHT			VOLUME	PAGE
73 WA	METROPOLITAN PARK DISTRICT OF THE TOLEDO AREA	22-31	02-0634	D11	20-02597	1.250	0.000	3.512	0.000	3.512					WORK AGREEMENT		
					20-02861	5.570	0.000										
					20-03057	18.690	0.000										
					20-03071	1.000	0.000										
					20-03073	1.000	0.000										
					20-03074	5.810	0.000										
					20-03067	1.880	0.000										
					20-03096	12.000	0.000										
					20-58385	3.350	0.000										
					20-02874	2.400	0.000										
					20-02879	0.580	0.000										
					20-02883	2.444	0.000										
					20-02877	2.410	0.000										
					20-07312	25.550	0.000										
					20-07307	1.450	0.000										
					20-03358	0.860	0.000										
					20-03355	0.890	0.000										
					20-03349	0.740	0.000										
					20-03348	0.530	0.000										
					20-03339	1.490	0.000										
					20-08899	16.560	0.000										
					20-07319	11.910	0.000										
					20-07326	11.680	0.000										
					20-07539	30.610	0.000										
					20-07522	30.610	0.000										
					20-95971	5.090	0.000										
					20-95981	8.560	0.000										
					20-07764	1.430	0.000										
					20-07757	1.380	0.000										
					20-07753	0.330	0.000										
					20-07751	1.330	0.000										
					20-07755	18.690	0.000										
					20-07734	12.200	0.000										
					20-07744	7.000	0.000										
					20-07772	3.190	0.000										
					20-07007	6.460	0.000										
					20-03474	45.000	0.000										
					20-03621	2.440	0.000										
					20-03611	2.440	0.000										
					20-09176	1.670	0.000										
					20-02129	4.460	0.000										
					20-07071	17.380	0.000										
					20-02042	10.010	0.000										
					20-02040	15.770	0.000										
					20-09111	2.780	0.000										
					20-02025	3.540	0.000										
					20-02013	8.040	0.000										
					20-08555	1.090	0.000										
					20-02019	2.320	0.000										
					20-02060	2.600	0.000										
					20-02029	1.730	0.000										
					20-08549	0.200	0.000										
					20-08513	0.163	0.000										
					20-08511	0.204	0.000										
					20-02002	5.400	0.000										
					20-97684	1.600	0.000										
					20-02023	1.130	0.000										
					20-01504	8.630	0.000										
					20-01546	1.110	0.000										
					20-01497	0.610	0.000										
					20-01496	23.550	0.000										
					TOTAL	420.791	0.000	3.512	0.000	3.512							

NOTE: UNDER NO CIRCUMSTANCES ARE TEMPORARY EASEMENTS ACQUIRED FOR THE PURPOSE OF STRUCTURE REMOVAL TO BE USED FOR STORAGE OF MATERIAL OR EQUIPMENT BY THE CONTRACTOR. UPON COMPLETION OF THE WORK REQUIRED FOR SUCH REMOVAL AND SUBSEQUENT RECLAMATION, THE EASEMENT SHALL BE VACATED IMMEDIATELY.

ALL TEMPORARY PARCELS TO BE 24 MONTHS DURATION

* DENOTES R/W ENCROACHMENT

REV.	DATE	DESCRIPTION

FEDERAL PROJECT NO. FAN
 PID NO. 12776
 STATE JOB NO. 02889(0)
 R/W DESIGNER: TLT
 R/W REVIEWER: KED
 SUMMARY OF ADDITIONAL RIGHT OF WAY
 LUC-2-11.68
 12 / 45
 291
 324

COMM. NO. 0211RCSA.DWG

Aug 19, 2004 - 15:42:01

SUMMARY OF ADDITIONAL RIGHT OF WAY

ALL PARCELS ACQUIRED IN THE NAME OF THE CITY OF TOLEDO

NET RESIDUE = RECORD AREA - TOTAL P.R.O. - NET TAKE

PARCEL NO.	OWNER	FROM SHEET NO.	AS RECORDED		AUDITOR'S PARCEL NUMBER	RECORD AREA ACRES	TOTAL P.R.O. ACRES	TO BE ACQUIRED (ACRES)				NET RESIDUE		TYPE OF FUND	REMARKS & PERSONALTY	AS ACQUIRED	
			VOLUME OR MICROFICHE NO.	PAGE NO. OR LOCATION				GROSS	P.R.O.	NET	STRUCTURE	LEFT	RIGHT			VOLUME	PAGE
74 WD 74 T 74 S	CITY OF TOLEDO	22-23	1888	680	20-03084	0.930	0.149	0.080 0.010 0.033	0.014 0.000 0.000	0.066 0.010 0.033		0.715	FAN	GRADING & CONNECT A DRIVE SEWER EASEMENT			
75 WD 75 S	G. BYRON WYNN & REBECCA CASTLE	23	95-0252	D09	20-03081	0.620	0.000	0.047 0.024	0.000 0.000	0.047 0.024		0.573	FAN	SEWER EASEMENT			
76	SWAN CREEK FOUR SEASON HOUSING ASSOCIATES LTD, AN OHIO LIMITED PARTNERSHIP	23			02-71761 02-71762		0.000 0.000	0.000 0.000	0.000 0.000	0.000 0.000				NO R/W REQUIRED			
77	GREENVIEW GARDENS LTS, AN OHIO PARTNERSHIP	23,24			20-40331	5.667	0.000	0.000	0.000	0.000				NO R/W REQUIRED			
78	GREENVIEW GARDENS LTS, AN OHIO PARTNERSHIP	24,25			20-40351	4.080	0.000	0.000	0.000	0.000				NO R/W REQUIRED			
79	GARDEN VIEW ACRES L.P., AN OHIO LIMITED PARTNERSHIP	25	01-0660	D08	20-07344 20-07505 20-07337	5.970 10.920 12.680 29.570	0.000 0.000 0.000 0.000	0.000 0.000 0.000 0.000	0.000 0.000 0.000 0.000	0.000 0.000 0.000 0.000				NO R/W REQUIRED			
80	NORTHWEST TITLE AGENCY OF OHIO & MICHIGAN, INC., TRUSTEE	26			20-23451	0.160	0.000	0.000	0.000	0.000				NO R/W REQUIRED			
81	CHARLES J. FREELOVE, JR.	26			20-23454	0.120	0.000	0.000	0.000	0.000				NO R/W REQUIRED			
82	LAURIE L. ROBINSON	26			20-23457	0.120	0.000	0.000	0.000	0.000				NO R/W REQUIRED			
83	MICHELLE M. WORMELY	26			20-23461	0.120	0.000	0.000	0.000	0.000				NO R/W REQUIRED			
84	CHARMAINE JUNE JACKSON	26			20-23464	0.120	0.000	0.000	0.000	0.000				NO R/W REQUIRED			
85	ROBERT KARL YOUNGS, JR.	26			20-23467	0.120	0.000	0.000	0.000	0.000				NO R/W REQUIRED			
86	LOIS M. BARNES	26			20-23471	0.130	0.000	0.000	0.000	0.000				NO R/W REQUIRED			
87	ZOILO C. CHAVEZ & ILUMINADA C. CHAVEZ	26			20-23474	0.230	0.000	0.000	0.000	0.000				NO R/W REQUIRED			
88	ETHYLE L. SNYDER	27			20-23477	0.410	0.000	0.000	0.000	0.000				NO R/W REQUIRED			
89-93	NOT USED																
94	THOMAS L. BUTLER, JR. TRUSTEE	27,28			12-34100-34171	0.000	0.000	0.000	0.000	0.000				NO R/W REQUIRED			
94A	VIRGINIA L. BINIKER	27,28			02-38573	0.019	0.000	0.000	0.000	0.000				BUFFER LOT D NO R/W REQUIRED			

NOTE: UNDER NO CIRCUMSTANCES ARE TEMPORARY EASEMENTS ACQUIRED FOR THE PURPOSE OF STRUCTURE REMOVAL TO BE USED FOR STORAGE OF MATERIAL OR EQUIPMENT BY THE CONTRACTOR. UPON COMPLETION OF THE WORK REQUIRED FOR SUCH REMOVAL AND SUBSEQUENT RECLAMATION, THE EASEMENT SHALL BE VACATED IMMEDIATELY.

ALL TEMPORARY PARCELS TO BE 24 MONTHS DURATION

*DENOTES R/W ENCROACHMENT

FEDERAL PROJECT NO. FAN

PD NO. 12776

STATE JOB NO. 02889(0)

R/W DESIGNER TLT
R/W REVIEWER KED

SUMMARY OF ADDITIONAL RIGHT OF WAY

LUC-2-11.68

13 / 45

292
324

REV.	DATE	DESCRIPTION

COMM. NO. 0211RCA.DWG

Jan 22, 2004 - 08:44:31

SUMMARY OF ADDITIONAL RIGHT OF WAY

ALL PARCELS ACQUIRED IN THE NAME OF THE CITY OF TOLEDO

NET RESIDUE = RECORD AREA - TOTAL P.R.O. - NET TAKE

PARCEL NO.	OWNER	FROM SHEET NO.	AS RECORDED		AUDITOR'S PARCEL NUMBER	RECORD AREA ACRES	TOTAL P.R.O. ACRES	TO BE ACQUIRED (ACRES)				NET RESIDUE		TYPE OF FUND	REMARKS & PERSONALTY	AS ACQUIRED	
			VOLUME OR MICROFICHE NO.	PAGE NO. OR LOCATION				GROSS	P.R.O.	NET	STRUCTURE	LEFT	RIGHT			VOLUME	PAGE
117 WD 117 S	F.C.H. CORPORATION	34 34	81-0076	E08	20-95861	0.369	0.000	0.045 0.051	0.000 0.000	0.045 0.051		0.324		FAN	SEWER EASEMENT		
118 WD 118 S	VAHAN ALEKSANYAN	34 34	#200310020072881		20-95854	0.430	0.000	0.033 0.017	0.000 0.000	0.033 0.017		0.397			SEWER EASEMENT		
119 WD 119 S	ROBERT J. JOY	34 34	1632	650	20-95851	0.430	0.000	0.035 0.017	0.000 0.000	0.035 0.017		0.395					
120 WD 120 S	ROBERT J. JOY & MARILYN JOY	34,35 34,35	1763	55	20-02047 20-02055	1.060 0.790 1.850	0.120 0.108 0.228	0.199 0.180 0.379	0.120 0.108 0.228	0.079 0.072 0.151		0.395					
	TOTAL							0.076	0.000	0.076	S	1.471			SEWER EASEMENT		
121 WD 121 T 121 S	SUJKOWSKI INVESTMENTS CO.	35,36,41 35,36	92-0162	E03	20-02050 20-02058	2.900 0.800 3.700	0.220 0.000 0.220	0.367 0.000 0.367	0.220 0.000 0.220	0.147 0.000 0.147		3.333			REMOVE A SIGN SEWER EASEMENT		
122 WD 122 S	FOURSOME, INC.	36 36	88-0533	D03	20-02056	0.690	0.202	0.202 0.046	0.202 0.000	0.000 0.046	S	0.488		‡	SEWER EASEMENT		
123 WD 123 T 123 S	WESTON L. GARDNER, JR., TRUSTEE OF THE WESTON L. GARDNER, JR. TRUST (1/2 INTEREST) & MAUREEN R. GARDNER, TRUSTEE OF THE MAUREEN R. GARDNER TRUST (1/2 INTEREST)	36,37,41,42 37,41 36,37,41,42	01-0068	A11	20-02016 20-02018 20-02048	0.671 0.232 0.996 1.899	0.183 0.056 0.216 0.455	0.137 0.042 0.162 0.341	0.093 0.029 0.110 0.232	0.044 0.013 0.052 0.109		1.335			GRADING & CONNECT DRIVES SEWER EASEMENT		
124 WD 124 T 124 T-1 124 S	KUBA ENTERPRISES, LTD.	37,42 37,42	#200311190090654		20-02064	0.657	0.225	0.169 0.008 0.027 0.023	0.115 0.000 0.000 0.000	0.054 0.008 0.027 0.023	S	0.378		* SHED & FENCE ENCROACH ON ANGOLA R/W REMOVE A PORTION OF A STRUCTURE GRADING & CONNECT DRIVES SEWER EASEMENT			
125 WD	DANIEL W. FRYE	37,38,42	90-0399 90-0399	C02 C03	20-02015 20-02053	0.300 0.550 0.850	0.133 0.410 0.543	0.300 0.550 0.850	0.133 0.410 0.543	0.167 0.140 0.307	YES	0.000	FAN	0.298 AC RECORD TOTAL TAKE (0.848 AC. RECORD)			
126	BROOKSIDE PARK OF TOLEDO LTD, A LIMITED LIABILITY COMPANY	32			02-25787	2.440	0.000	0.000	0.000	0.000					NO R/W REQUIRED * SIGN WITHIN EXISTING R/W		
127	BROOKSIDE PARK OF TOLEDO LTD, A LIMITED LIABILITY COMPANY	32			02-25788	0.800	0.000	0.000	0.000	0.000					NO R/W REQUIRED		

NOTE: UNDER NO CIRCUMSTANCES ARE TEMPORARY EASEMENTS ACQUIRED FOR THE PURPOSE OF STRUCTURE REMOVAL TO BE USED FOR STORAGE OF MATERIAL OR EQUIPMENT BY THE CONTRACTOR. UPON COMPLETION OF THE WORK REQUIRED FOR SUCH REMOVAL AND SUBSEQUENT RECLAMATION, THE EASEMENT SHALL BE VACATED IMMEDIATELY.

ALL TEMPORARY PARCELS TO BE 24 MONTHS DURATION

* DENOTES R/W ENCROACHMENT
INDICATES INSTRUMENT NUMBER
‡ P.R.O. INCLUDES 0.064 AC. THAT WAS TO BE DEDICATED AS RIGHT OF WAY EASEMENT FOR PLAN COMMISSION APPROVAL OF SITE PLAN (CASE #D-3-86).

REV.	DATE	DESCRIPTION
DATE OF COMPLETION		

FEDERAL PROJECT NO. FAN
 PID NO. 12776
 STATE JOB NO. 02889(0)
 R/W DESIGNER TLT
 R/W REVIEWER KED
 SUMMARY OF ADDITIONAL RIGHT OF WAY
 LUC-2-11.68
 15 / 45
 294
 324

COMM. NO. 0211RSA.DWG

Jan 22, 2004 - 08:44:31

SUMMARY OF ADDITIONAL RIGHT OF WAY

ALL PARCELS ACQUIRED IN THE NAME OF THE CITY OF TOLEDO

NET RESIDUE = RECORD AREA - TOTAL P.R.O. - NET TAKE

PARCEL NO.	OWNER	FROM SHEET NO.	AS RECORDED		AUDITOR'S PARCEL NUMBER	RECORD AREA ACRES	TOTAL P.R.O. ACRES	TO BE ACQUIRED (ACRES)				NET RESIDUE		TYPE OF FUND	REMARKS & PERSONALTY	AS ACQUIRED	
			VOLUME OR MICROFICHE NO.	PAGE NO. OR LOCATION				GROSS	P.R.O.	NET	STRUCTURE	LEFT	RIGHT			VOLUME	PAGE
12B	ERCELIK AN OHIO GENERAL PARTNERSHIP	33			02-39031	1.044	0.000	0.000	0.000	0.000					NO R/W REQUIRED * 2 SIGNS WITHIN EXISTING R/W		
128A	ERCELIK AN OHIO GENERAL PARTNERSHIP	33,34			02-39041	1.422	0.000	0.000	0.000	0.000					NO R/W REQUIRED * SIGN WITHIN EXISTING R/W		
128B	ERCELIK AN OHIO GENERAL PARTNERSHIP	34,35			02-39071	1.434	0.000	0.000	0.000	0.000					NO R/W REQUIRED * 2 SIGNS WITHIN EXISTING R/W		
128C	ERCELIK AN OHIO GENERAL PARTNERSHIP	35			20-39081	1.435	0.000	0.000	0.000	0.000					NO R/W REQUIRED		
129 WD 129 T	JOHN T. HAYES & JOANNE HAYES	34 34	94-0563	C03	20-07081	1.380	0.138	0.230 0.010	0.138 0.000	0.092 0.010			1.150	FAN	GRADING & CONNECT A DRIVE		
130	F & S INVESTMENTS, LTD., AN OHIO LIMITED LIABILITY COMPANY	35			20-07901	1.733	0.331	0.000	0.000	0.000					NO R/W REQUIRED		
131 WD 131 T	NICHOLAS A. VERONICA, TRUSTEE, NICHOLAS A. VERONICA TRUST UAD OCTOBER 4, 2001	35,36 35,36	01-0565	C07	20-02031	2.180	0.216	0.357 0.035	0.216 0.000	0.141 0.035	S		1.823		GRADING & CONNECT A DRIVE		
132	NOT USED																
133 WD 133 T	LAVERNE M. PACKO	36 36	79-0196	C07	20-02009	10.380	0.071	0.122 0.013	0.071 0.000	0.051 0.013			10.258		GRADING		
134 WD 134 T	LOUISVILLE TITLE AGENCY FOR N.W. OHIO, INC., TRUSTEE	36,37 36,37	83-0047	E11	20-02043	1.380	0.103	0.172 0.017	0.103 0.000	0.069 0.017			1.208		GRADING & CONNECT A DRIVE		
135 WD 135 T	PARKCREST MEDICAL FORUM, AN OHIO PARTNERSHIP	37,42 37	83-0048	A01	20-02036	1.450	0.148	0.244 0.023	0.148 0.000	0.096 0.023	S		1.206		GRADING & CONNECT A DRIVE		
136 WD 136 T	ROCKNE PROPERTIES, LLC	37,42 37,42	01-0243	B10	20-02057	3.680	0.098	0.163 0.022	0.098 0.000	0.065 0.022			3.517		GRADING & CONNECT A DRIVE		
137 WD 137 T	JAMES R. BANCROFT	37,38,42 37,38,42	91-0321	D02	20-02059	3.400	0.131	0.164 0.096	0.131 0.000	0.033 0.096			3.236		GRADING & RELOCATE A DRIVE		
138 WD 138 T	LASKEY PLAZA, AN OHIO GENERAL PARTNERSHIP	38 38	86-0584 86-0584	D04 D08	20-02044 20-05221	9.540 0.140	0.237 0.125	0.316 0.136	0.237 0.125	0.079 0.011			9.228	FAN	GRADING		
TOTAL						9.680	0.362	0.452 0.006	0.362 0.000	0.090 0.006							

NOTE: UNDER NO CIRCUMSTANCES ARE TEMPORARY EASEMENTS ACQUIRED FOR THE PURPOSE OF STRUCTURE REMOVAL TO BE USED FOR STORAGE OF MATERIAL OR EQUIPMENT BY THE CONTRACTOR. UPON COMPLETION OF THE WORK REQUIRED FOR SUCH REMOVAL AND SUBSEQUENT RECLAMATION, THE EASEMENT SHALL BE VACATED IMMEDIATELY.

ALL TEMPORARY PARCELS TO BE 24 MONTHS DURATION

* DENOTES R/W ENCROACHMENT

FEDERAL PROJECT NO. FAN
 PID NO. 12776
 STATE JOB NO. 02889(0)
 R/W DESIGNER TLT
 R/W REVIEWER KED
 SUMMARY OF ADDITIONAL RIGHT OF WAY
 LUC-2-11.68
 16 / 45
 295
 324

COMM. NO. 0211RSA.DWG

REV.	DATE	DESCRIPTION
		DATE OF COMPLETION

Jan 22, 2004 - 08:44:31

SUMMARY OF ADDITIONAL RIGHT OF WAY

ALL PARCELS ACQUIRED IN THE NAME OF THE CITY OF TOLEDO

NET RESIDUE = RECORD AREA - TOTAL P.R.O. - NET TAKE

PARCEL NO.	OWNER	FROM SHEET NO.	AS RECORDED		AUDITOR'S PARCEL NUMBER	RECORD AREA ACRES	TOTAL P.R.O. ACRES	TO BE ACQUIRED (ACRES)				NET RESIDUE		TYPE OF FUND	REMARKS & PERSONALTY	AS ACQUIRED	
			VOLUME OR MICROFICHE NO.	PAGE NO. OR LOCATION				GROSS	P.R.O.	NET	STRUCTURE	LEFT	RIGHT			VOLUME	PAGE
139 WD	R.M. BASSETT ENTERPRISES, INC., AN OHIO CORPORATION	38,39	01-0549	C03	20-97501	0.105	0.000	0.004	0.000	0.004	S			FAN			
					20-97504	0.092	0.000	0.004	0.000	0.004							
					20-97507	0.092	0.000	0.005	0.000	0.005							
	TOTAL					0.289	0.000	0.013	0.000	0.013			0.276				
139 T		38,39						0.014	0.000	0.014					GRADING & CONNECT A DRIVE		
140 WD	MS. CHRISTINA, INC. & MUTASEM SAFI	39	#2003070	70036950	20-97511	0.092	0.000	0.006	0.000	0.006							
					20-97514	0.092	0.000	0.005	0.000	0.005							
					20-97517	0.069	0.000	0.005	0.000	0.005							
					20-97521	0.137	0.000	0.006	0.000	0.006							
	TOTAL					0.390	0.000	0.022	0.000	0.022			0.368				
140 T	MS. CHRISTINA, INC. & MUTASEM SAFI	39						0.019	0.000	0.019					GRADING & CONNECT DRIVES		
141-144	NOT USED																
145 WD	THE FOUR HOWARD'S, LTD.	39,43	01-0430	B12	20-05220	0.890	0.000	0.040	0.000	0.040			0.850		GRADING & CONNECT A DRIVE		
145 T		39,43						0.008	0.000	0.008							
146 WD	MICHAEL HOWARD & THOMAS HOWARD AS SUCCESSOR TRUSTEES	39,40,43	97-0389	A01	20-05218	0.440	0.000	0.016	0.000	0.016			0.424		GRADING & CONNECT A DRIVE		
146 T		40,43						0.007	0.000	0.007							
147 WD	TRIPLE "R" ENTERPRISES, A FLORIDA GENERAL PARTNERSHIP	40,43	89-0082	D09	20-05216	0.402	0.000	0.006	0.000	0.006	S (2)		0.396		GRADING & CONNECT A DRIVE		
147 T		40,43						0.022	0.000	0.022							
148-149	NOT USED																
150 WD	CHARLENE P. CONRAD	39	86-0524	C12	20-05157	0.900	0.102	0.140	0.102	0.038			0.760				
150 T		39	03-0080	A01				0.014	0.000	0.014					GRADING & CONNECT DRIVES		
151 T	FAMILY VIDEO CLUB, INC., AN ILLINOIS CORPORATION	39,40,43	97-0482	B12	20-05154	1.520	0.255	0.062	0.000	0.062					GRADING & CONNECT A DRIVE		
152	CITY OF TOLEDO	39,40,43	1954	750	20-05154	0.007	0.000	0.000	0.000	0.000					NO R/W REQUIRED		
153-155	NOT USED																
156 WD	LASKEY PLAZA, AN OHIO GENERAL PARTNERSHIP	37-39,42	86-0584	D04	20-05147	11.700	0.366	0.503	0.366	0.137							
			86-0584	D08	20-05141	11.820	0.267	0.279	0.267	0.012							
	TOTAL					23.520	0.633	0.782	0.633	0.149			22.738				
156 T-1		37,42						0.001	0.000	0.001					GRADING		
156 T		38,39						0.050	0.000	0.050					GRADING		
157 WD	FLOYD L. DRIVER	37,41,42	1982	673	20-05134	18.850	0.330	0.485	0.195	0.290			18.230				
157 T		37,42						0.036	0.000	0.036					GRADING		
158 WD	ZALMAI SEDIQE AKA ZALMAI SEDIQE	41	000619	B01	20-05201	2.970	0.135	0.199	0.135	0.064			2.771				
			000619	A11													
			000619	A12													
158 T		41,42						0.033	0.000	0.033				FAN	GRADING & CONNECT DRIVES		

FEDERAL PROJECT NO. FAN
 PID NO. 12776
 STATE JOB NO. 02889(0)
 R/W DESIGNER TLT
 R/W REVIEWER KED
 SUMMARY OF ADDITIONAL RIGHT OF WAY
 LUC-2-11.68
 17/45
 296
 324

NOTE: UNDER NO CIRCUMSTANCES ARE TEMPORARY EASEMENTS ACQUIRED FOR THE PURPOSE OF STRUCTURE REMOVAL TO BE USED FOR STORAGE OF MATERIAL OR EQUIPMENT BY THE CONTRACTOR. UPON COMPLETION OF THE WORK REQUIRED FOR SUCH REMOVAL AND SUBSEQUENT RECLAMATION, THE EASEMENT SHALL BE VACATED IMMEDIATELY.

ALL TEMPORARY PARCELS TO BE 24 MONTHS DURATION

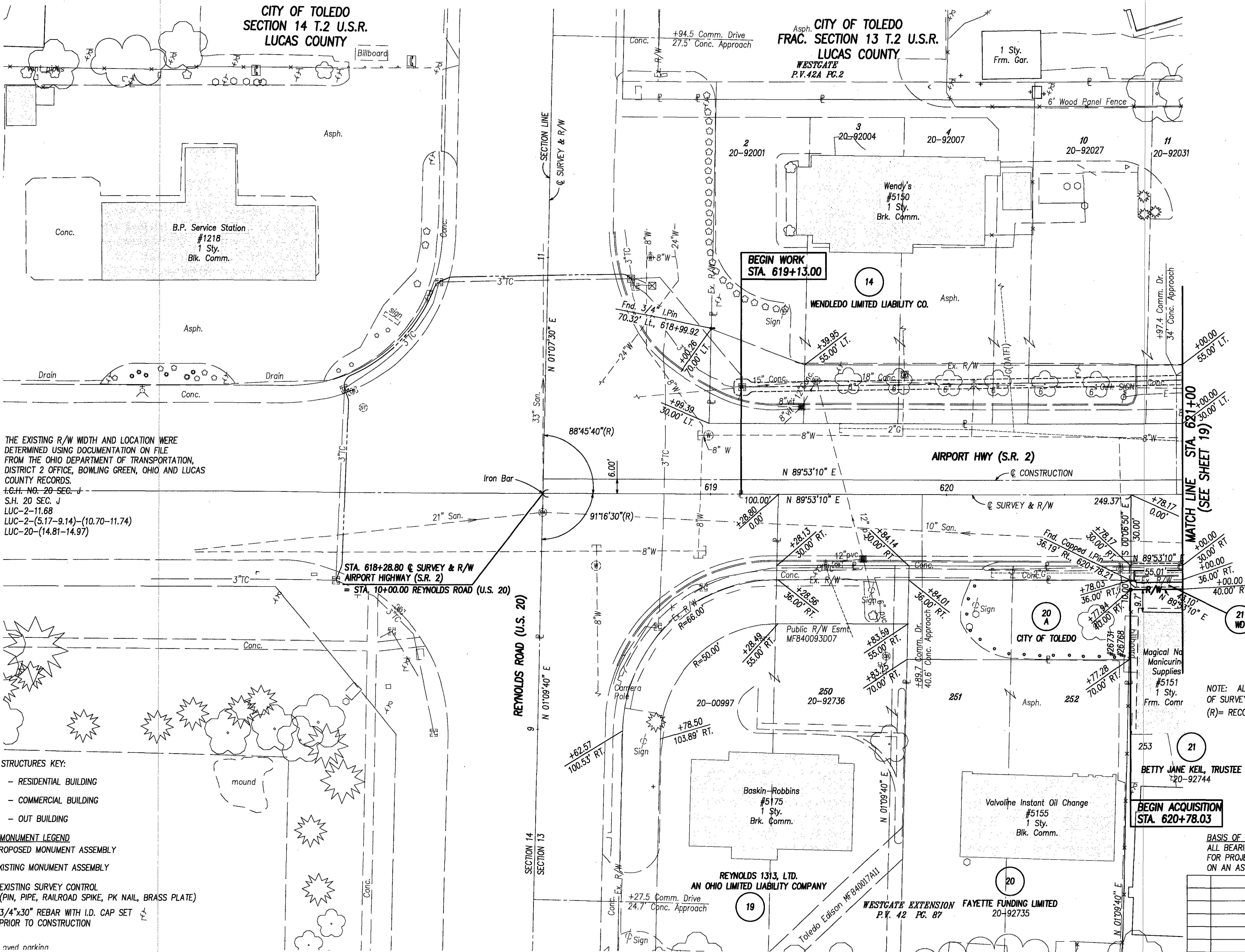
* DENOTES R/W ENCROACHMENT
 # INDICATES INSTRUMENT NUMBER

REV.	DATE	DESCRIPTION

COMM. NO. 0211RSAL.DWG

CITY OF TOLEDO SECTION 14 T.2 U.S.R. LUCAS COUNTY

CITY OF TOLEDO FRAC. SECTION 13 T.2 U.S.R. LUCAS COUNTY WESTGATE P.V. 42A PG. 2



NOTE: THE EXISTING R/W WIDTH AND LOCATION WERE DETERMINED USING DOCUMENTATION ON FILE FROM THE OHIO DEPARTMENT OF TRANSPORTATION, DISTRICT 2 OFFICE, BOWLING GREEN, OHIO AND LUCAS COUNTY RECORDS.

- I.G.H. NO. 20 SEC. J
- S.H. 20 SEC. J
- LUC-2-11.68
- LUC-2-(5.17-9.14)-(10.70-11.74)
- LUC-20-(14.81-14.97)

STRUCTURES KEY:

- [Symbol] - RESIDENTIAL BUILDING
- [Symbol] - COMMERCIAL BUILDING
- [Symbol] - OUT BUILDING

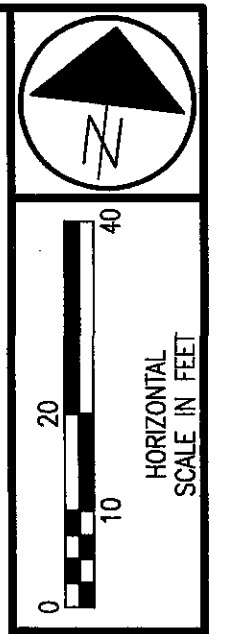
MONUMENT LEGEND

- [Symbol] PROPOSED MONUMENT ASSEMBLY
- [Symbol] EXISTING MONUMENT ASSEMBLY
- [Symbol] EXISTING SURVEY CONTROL (PIN, PIPE, RAILROAD SPIKE, PK NAIL, BRASS PLATE)
- [Symbol] 3/4"x30" REBAR WITH I.D. CAP SET PRIOR TO CONSTRUCTION

NOTE: ALL R/W CALLOUTS ARE FROM THE C. OF SURVEY & R/W OF AIRPORT HWY (S.R. 2). (R)= RECORD

BASIS OF BEARINGS ALL BEARINGS SHOWN ON THESE PLANS ARE FOR PROJECT USE ONLY AND ARE BASED ON AN ASSUMED MERIDIAN.

REV.	DATE	DESCRIPTION



P.L.D. NO. 12776

R/W DESIGNER TLT R/W DRAWER KED

RIGHT OF WAY PLAN - AIRPORT HIGHWAY (S.R. 2) STA. 616+00 TO STA. 621+00

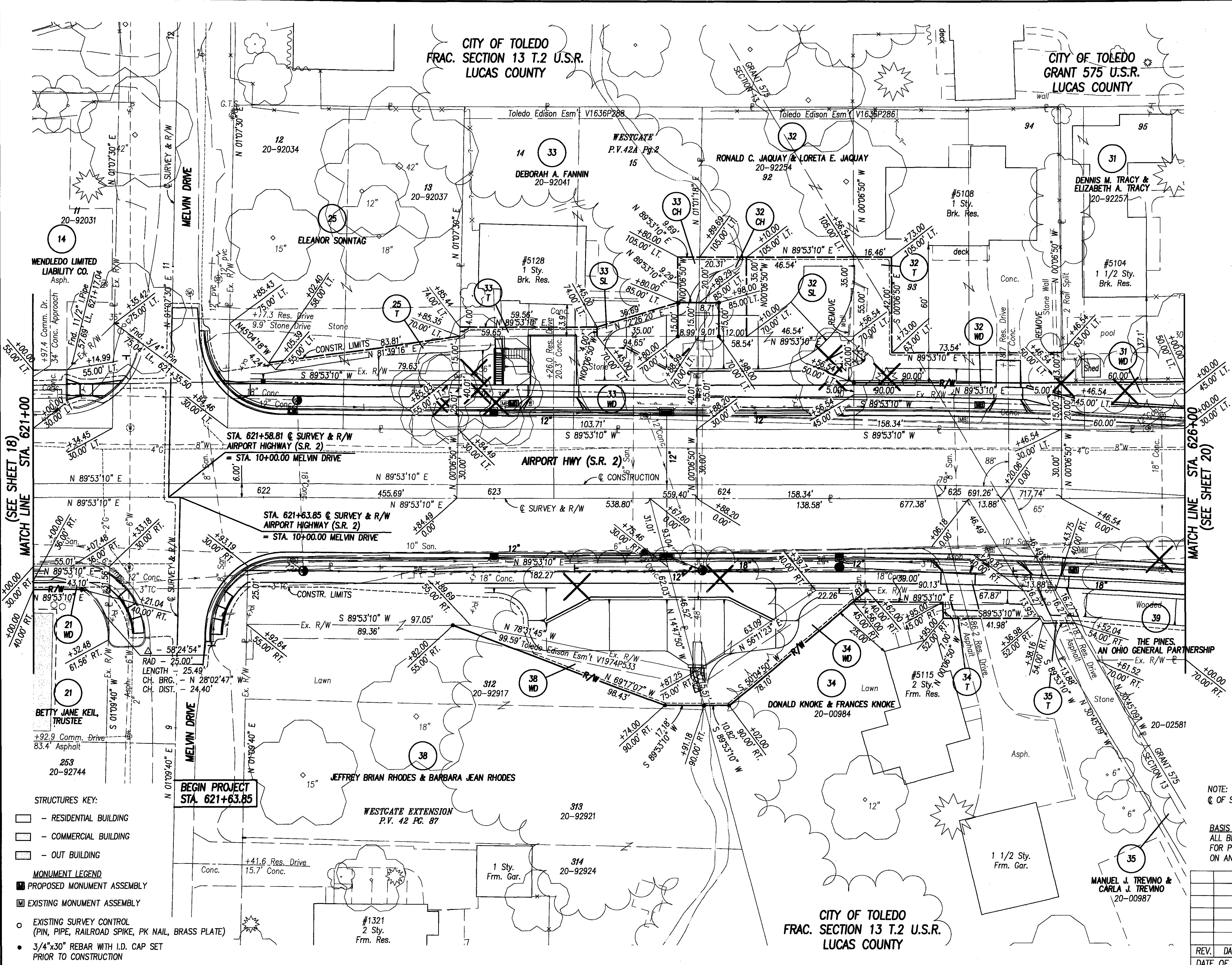
LUC-2-11.68

18 / 45

297 324

CITY OF TOLEDO
FRAC. SECTION 13 T.2 U.S.R.
LUCAS COUNTY

CITY OF TOLEDO
GRANT 575 U.S.R.
LUCAS COUNTY

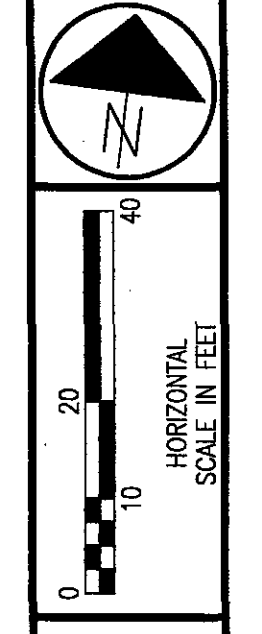


CURVE # 1 @ CONSTR.
 P.I. = STA. 625+41.77
 Δ = 05°13'38" RT.
 Dc = 03°25'00"
 R = 1676.95'
 T = 76.55'
 L = 152.99'
 E = 1.75'
 P.C. = STA. 624+70.12 (BK.)
 = STA. 624+65.22 (AH.)
 P.T. = STA. 626+18.21

NOTE: ALL R/W CALLOUTS ARE FROM THE
 C. OF SURVEY & R/W OF AIRPORT HWY (S.R. 2).

BASIS OF BEARINGS
 ALL BEARINGS SHOWN ON THESE PLANS ARE
 FOR PROJECT USE ONLY AND ARE BASED
 ON AN ASSUMED MERIDIAN.

REV.	DATE	DESCRIPTION



P.L.D. NO. 12776

R/W DESIGNER TLT
 R/W REVIEWER KED

RIGHT OF WAY PLAN - AIRPORT HIGHWAY (S.R. 2)
 STA. 621+00 TO STA. 626+00

LUC-2-11.68

WENDLEO LIMITED LIABILITY CO. Asphalt.

BETTY JANE KEIL, TRUSTEE
 253
 20-92744

BEGIN PROJECT
 STA. 621+63.85

- STRUCTURES KEY:**
- - RESIDENTIAL BUILDING
 - ▤ - COMMERCIAL BUILDING
 - ▥ - OUT BUILDING
- MONUMENT LEGEND**
- PROPOSED MONUMENT ASSEMBLY
 - ▣ EXISTING MONUMENT ASSEMBLY
- EXISTING SURVEY CONTROL (PIN, PIPE, RAILROAD SPIKE, PK NAIL, BRASS PLATE)
 - 3/4"x30" REBAR WITH I.D. CAP SET PRIOR TO CONSTRUCTION

WESTGATE EXTENSION P.V. 42 PG. 87

JEFFREY BRIAN RHODES & BARBARA JEAN RHODES

WESTGATE P.V. 42A PG. 2

RONALD C. JAQUAY & LORETA E. JAQUAY

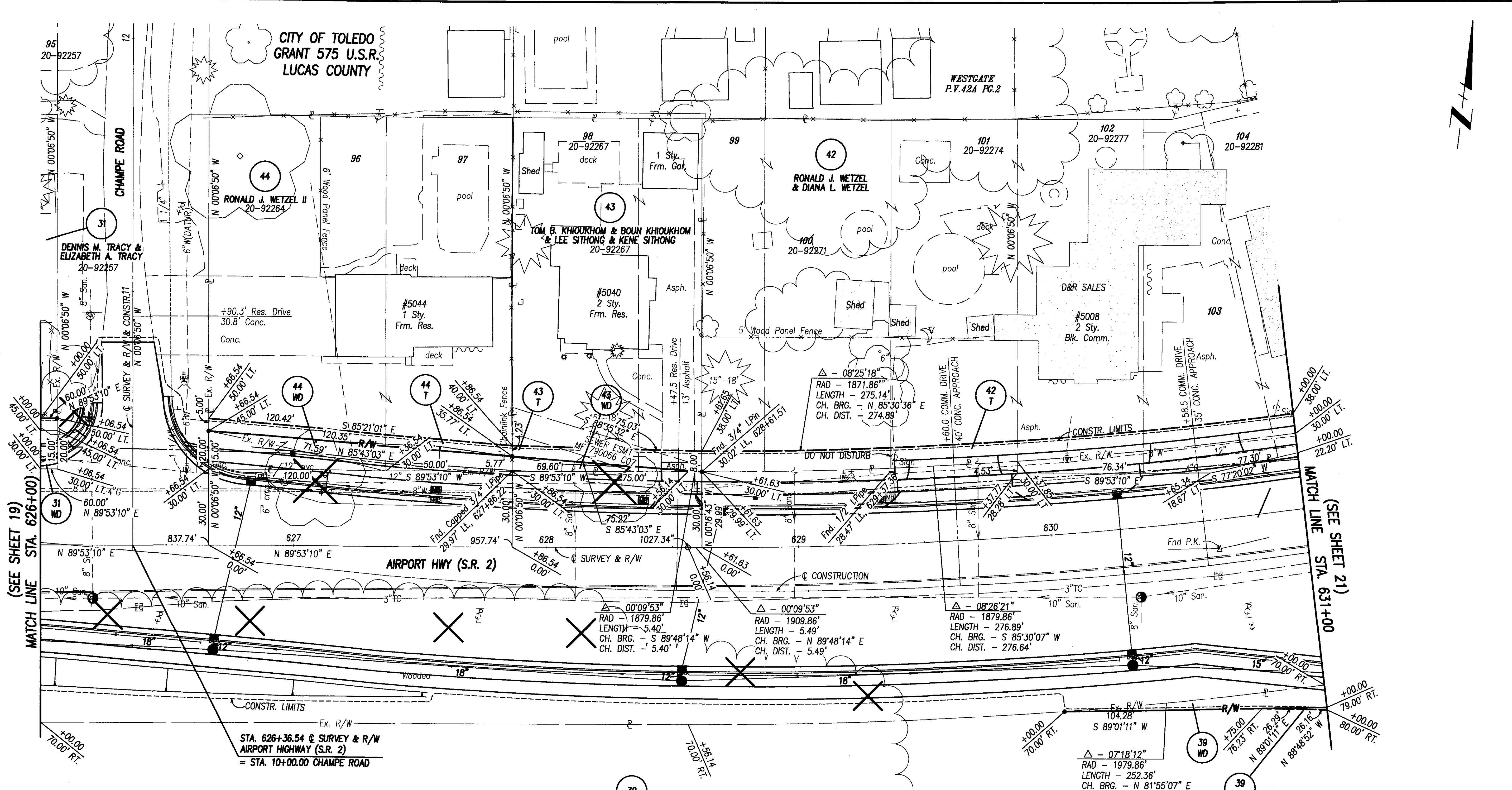
DEBORAH A. FANNIN

DENNIS M. TRACY & ELIZABETH A. TRACY

THE PINES, AN OHIO GENERAL PARTNERSHIP

DONALD KNOKE & FRANCES KNOKE

MANUEL J. TREVINO & CARLA J. TREVINO



(SEE SHEET 19)
MATCH LINE STA. 626+00

(SEE SHEET 21)
MATCH LINE STA. 631+00

- STRUCTURES KEY:**
- RESIDENTIAL BUILDING
 - COMMERCIAL BUILDING
 - OUT BUILDING
- MONUMENT LEGEND**
- PROPOSED MONUMENT ASSEMBLY
 - EXISTING MONUMENT ASSEMBLY
 - EXISTING SURVEY CONTROL (PIN, PIPE, RAILROAD SPIKE, PK NAIL, BRASS PLATE)
 - 3/4"x30" REBAR WITH I.D. CAP SET PRIOR TO CONSTRUCTION

CITY OF TOLEDO
GRANT 575 U.S.R.
LUCAS COUNTY

CURVE #1 @ CONSTR.
 P.I. = STA. 625+41.77
 $\Delta = 05^{\circ}13'38''$ RT.
 $D_c = 03^{\circ}25'00''$
 $R = 1676.95'$
 $T = 76.55'$
 $L = 152.99'$
 $E = 1.75'$
 P.C. = STA. 624+70.12 (BK.)
 = STA. 624+65.22 (AH.)
 P.T. = STA. 626+18.21

CURVE #2 @ CONSTR.
 P.I. = STA. 630+18.16
 $\Delta = 20^{\circ}16'57''$ LT.
 $D_c = 03^{\circ}25'00''$
 $R = 1676.95'$
 $T = 299.95'$
 $L = 593.63'$
 $E = 26.62'$
 P.C. = STA. 627+18.21
 P.T. = STA. 633+11.84

39
 THE PINES
 AN OHIO GENERAL PARTNERSHIP
 20-02581


NOTE: ALL EXISTING FENCE LOCATED INSIDE OF PROPOSED RIGHT OF WAY IS TO BE REMOVED.

CURVE DATA @ SURVEY & R/W
 $PI = 630+66.18$
 $\Delta = 12^{\circ}33'08''$ LT.
 $D_c = 03^{\circ}00'00''$
 $R = 1909.86'$
 $T = 210.04'$
 $L = 418.41'$
 $E = 11.52'$
 $C = 417.52'$
 $P.C. = 628+56.14$
 $P.T. = 632+74.55$

NOTE: ALL R/W CALLOUTS ARE FROM THE C OF SURVEY & R/W OF AIRPORT HWY. (S.R. 2).

BASIS OF BEARINGS
ALL BEARINGS SHOWN ON THESE PLANS ARE FOR PROJECT USE ONLY AND ARE BASED ON AN ASSUMED MERIDIAN.

REV.	DATE	DESCRIPTION



HORIZONTAL SCALE IN FEET
0 20 40

P.L.D. NO. 12776

R/W DESIGNER TLT
R/W REVIEWER KED

RIGHT OF WAY PLAN - AIRPORT HIGHWAY (S.R. 2)
STA. 626+00 TO STA. 631+00

LUC-2-11.68


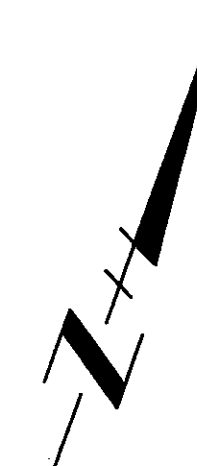
20 / 45

299
324

CITY OF TOLEDO
GRANT 575, U.S.R.
LUCAS COUNTY

CITY OF TOLEDO
GRANT 578 U.S.R.
LUCAS COUNTY

WESTGATE
P.V.42A PG.2



P.I.D. NO.
12776

R/W DESIGNER
TLT
R/W REVIEWER
KED

RIGHT OF WAY PLAN - AIRPORT HIGHWAY (S.R. 2)
STA. 631+00 TO STA. 636+00

LUC-2-11.68

21 / 45

300
324

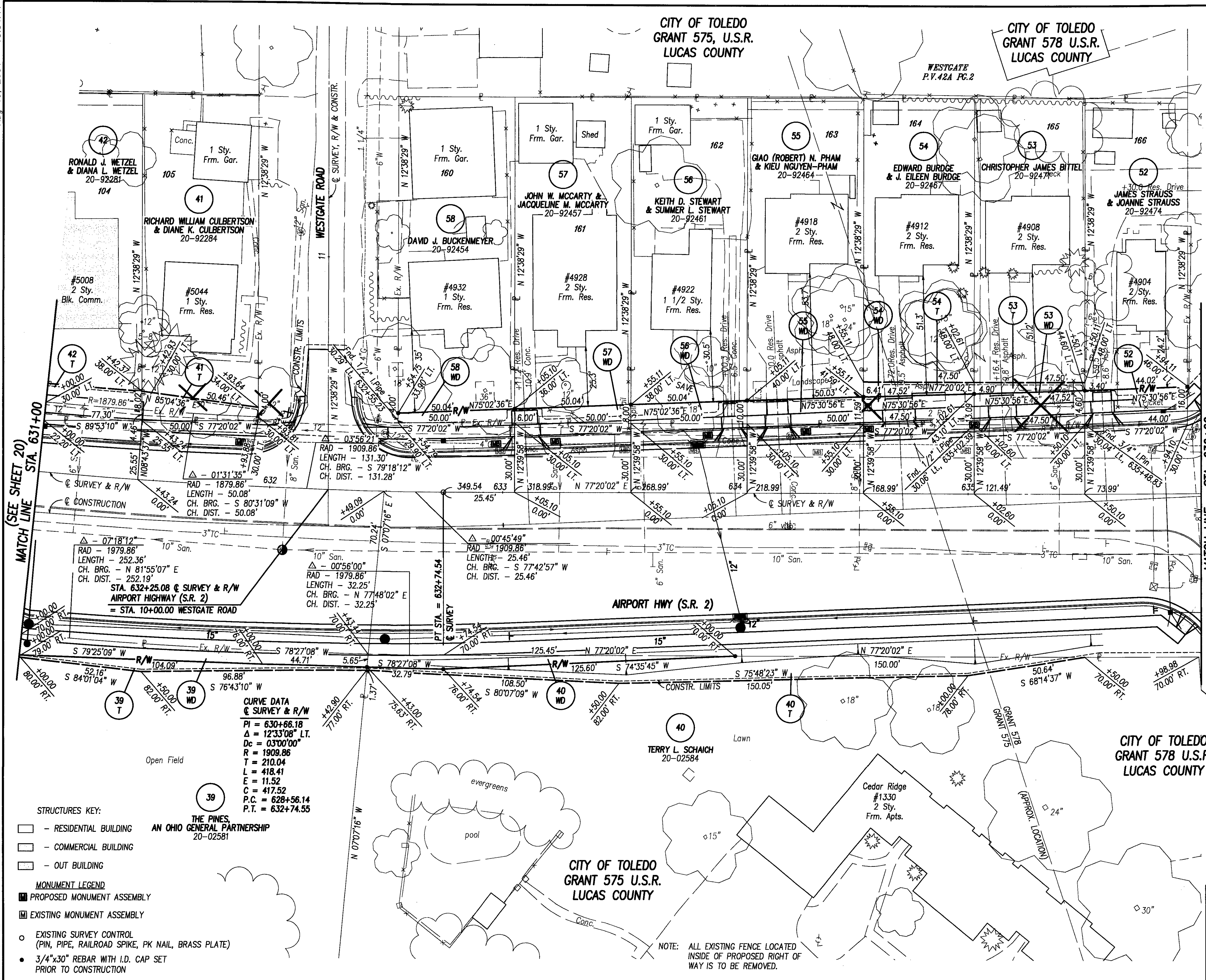
CURVE #2 @ CONSTR.
P.I. = STA. 630+18.16
 $\Delta = 20'16'57''$ LT.
 $Dc = 03'25'00''$
 $R = 1676.95'$
 $T = 299.95'$
 $L = 593.63'$
 $E = 26.62'$
P.C. = STA. 627+18.21
P.T. = STA. 633+11.84

CURVE #3 @ CONSTR.
P.I. = STA. 636+24.11
 $\Delta = 02'31'40''$ RT.
 $Dc = 03'00'00''$
 $R = 1676.95'$
 $T = 37.00'$
 $L = 73.98'$
 $E = 0.40'$
P.C. = STA. 635+87.11
P.T. = STA. 636+61.09

NOTE: ALL R/W CALLOUTS ARE FROM THE
@ OF SURVEY & R/W OF AIRPORT HWY. (S.R. 2).

BASIS OF BEARINGS
ALL BEARINGS SHOWN ON THESE PLANS ARE
FOR PROJECT USE ONLY AND ARE BASED
ON AN ASSUMED MERIDIAN.

REV.	DATE	DESCRIPTION



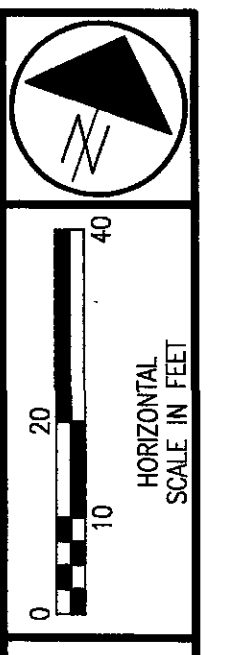
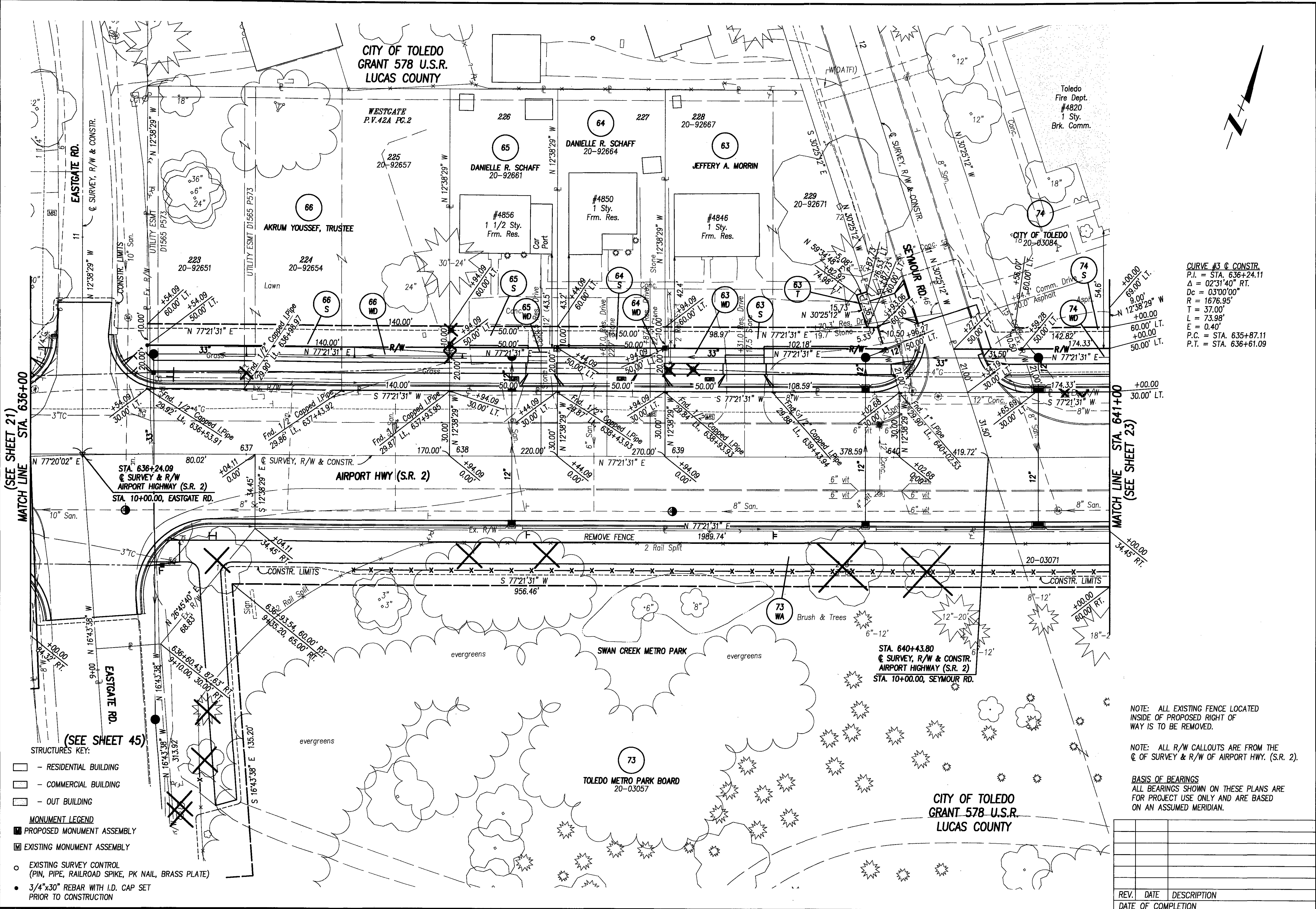
STRUCTURES KEY:
 [] - RESIDENTIAL BUILDING
 [] - COMMERCIAL BUILDING
 [] - OUT BUILDING

MONUMENT LEGEND
 [] PROPOSED MONUMENT ASSEMBLY
 [] EXISTING MONUMENT ASSEMBLY

EXISTING SURVEY CONTROL
 (PIN, PIPE, RAILROAD SPIKE, PK NAIL, BRASS PLATE)
 3/4"x30" REBAR WITH I.D. CAP SET
 PRIOR TO CONSTRUCTION

CURVE DATA
 @ SURVEY & R/W
 P.I. = 630+66.18
 $\Delta = 12'33'08''$ LT.
 $Dc = 03'00'00''$
 $R = 1909.86'$
 $T = 210.04'$
 $L = 418.41'$
 $E = 11.52'$
 $C = 417.52'$
 P.C. = 628+56.14
 P.T. = 632+74.55

NOTE: ALL EXISTING FENCE LOCATED
 INSIDE OF PROPOSED RIGHT OF
 WAY IS TO BE REMOVED.



P.L.D. NO. 12776
 R/W DESIGNER TLT
 R/W REVIEWER KED

CURVE #3 @ CONSTR.
 P.I. = STA. 636+24.11
 Δ = 02°31'40" RT.
 Dc = 03'00'00"
 R = 1676.95'
 L = 37.00'
 T = 73.98'
 E = 0.40'
 P.C. = STA. 635+87.11
 P.T. = STA. 636+61.09

(SEE SHEET 21)
 MATCH LINE STA. 636+00

MATCH LINE STA. 641+00
 (SEE SHEET 23)

- STRUCTURES KEY:**
- RESIDENTIAL BUILDING
 - COMMERCIAL BUILDING
 - OUT BUILDING
- MONUMENT LEGEND**
- PROPOSED MONUMENT ASSEMBLY
 - EXISTING MONUMENT ASSEMBLY
- EXISTING SURVEY CONTROL (PIN, PIPE, RAILROAD SPIKE, PK NAIL, BRASS PLATE)
 - 3/4"x30" REBAR WITH I.D. CAP SET PRIOR TO CONSTRUCTION

NOTE: ALL EXISTING FENCE LOCATED INSIDE OF PROPOSED RIGHT OF WAY IS TO BE REMOVED.

NOTE: ALL R/W CALLOUTS ARE FROM THE C. OF SURVEY & R/W OF AIRPORT HWY. (S.R. 2).

BASIS OF BEARINGS
 ALL BEARINGS SHOWN ON THESE PLANS ARE FOR PROJECT USE ONLY AND ARE BASED ON AN ASSUMED MERIDIAN.

RIGHT OF WAY PLAN - AIRPORT HIGHWAY (S.R. 2)
 STA. 636+00 TO STA. 641+00

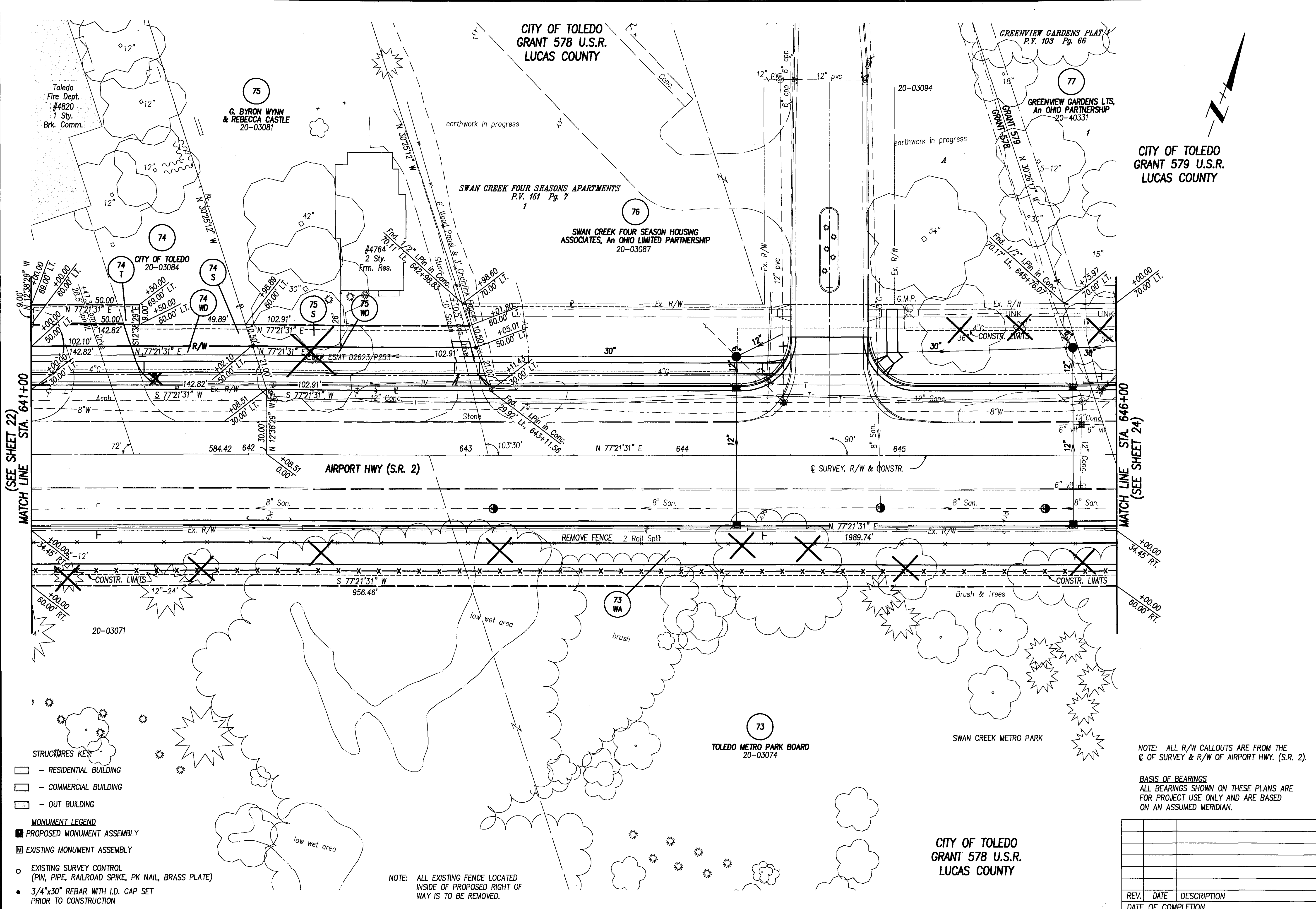
LUC-2-11.68

22	45
301	324

REV.	DATE	DESCRIPTION

Aug. 19, 2004 - 15:56:21

COMM. NO. 0211TRDF.DWG



MATCH LINE STA. 641+00 (SEE SHEET 22)

MATCH LINE STA. 646+00 (SEE SHEET 24)


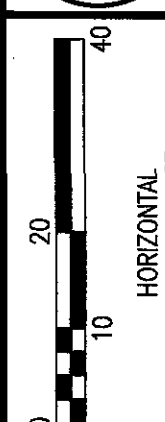
- STRUCTURES KEY**
- RESIDENTIAL BUILDING
 - COMMERCIAL BUILDING
 - OUT BUILDING
- MONUMENT LEGEND**
- PROPOSED MONUMENT ASSEMBLY
 - EXISTING MONUMENT ASSEMBLY
 - EXISTING SURVEY CONTROL (PIN, PIPE, RAILROAD SPIKE, PK NAIL, BRASS PLATE)
 - 3/4"x30" REBAR WITH I.D. CAP SET PRIOR TO CONSTRUCTION

NOTE: ALL EXISTING FENCE LOCATED INSIDE OF PROPOSED RIGHT OF WAY IS TO BE REMOVED.

NOTE: ALL R/W CALLOUTS ARE FROM THE C. OF SURVEY & R/W OF AIRPORT HWY. (S.R. 2).

BASIS OF BEARINGS
ALL BEARINGS SHOWN ON THESE PLANS ARE FOR PROJECT USE ONLY AND ARE BASED ON AN ASSUMED MERIDIAN.

REV.	DATE	DESCRIPTION

P.L.D. NO. 12776

R/W DESIGNER: TLT

R/W REVIEWER: KED

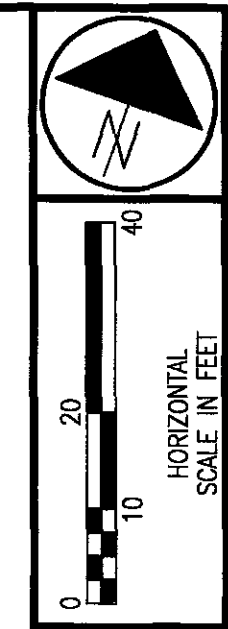
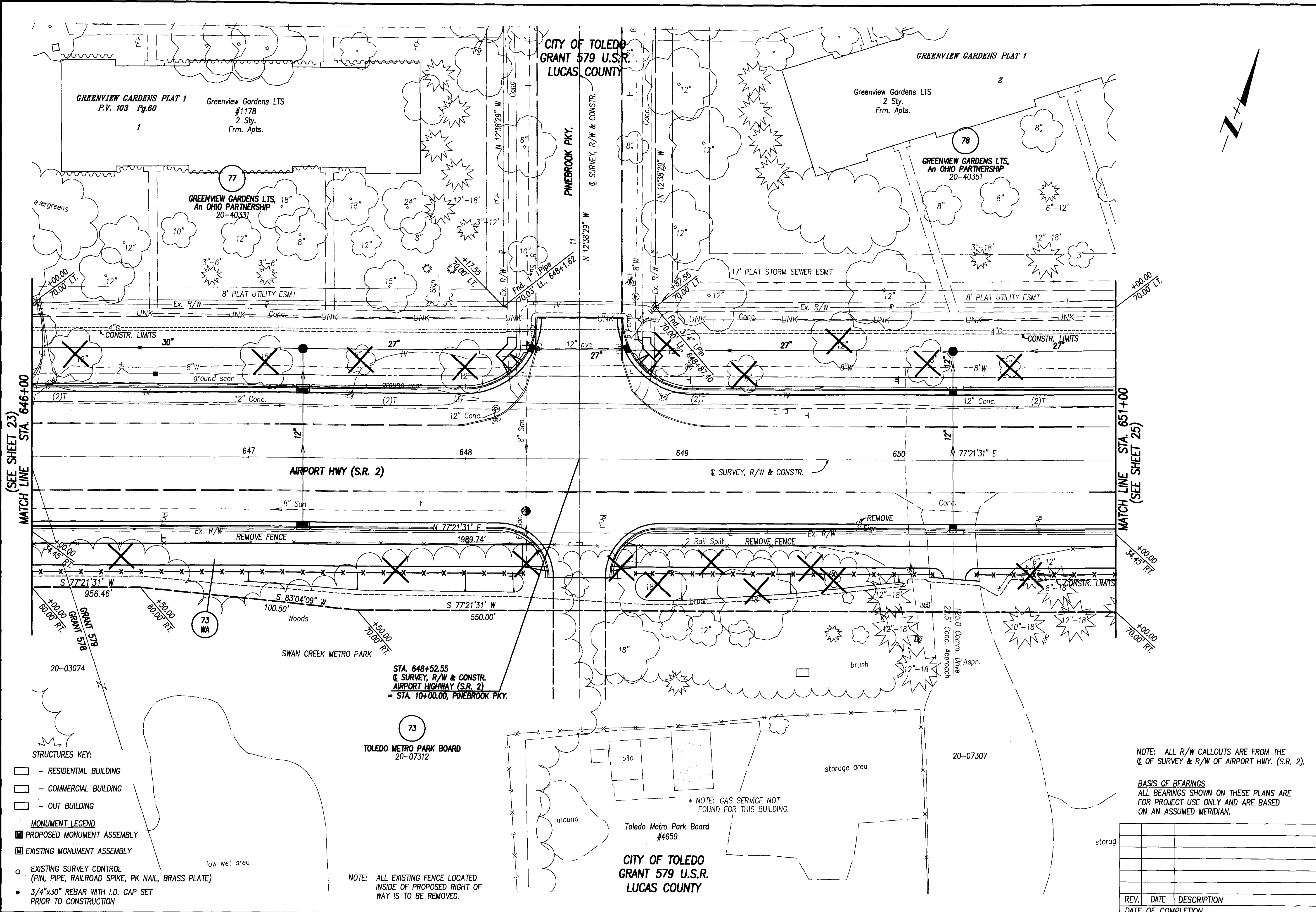
RIGHT OF WAY PLAN - AIRPORT HIGHWAY (S.R. 2)
STA. 641+00 TO STA. 646+00

LUC-2-11.68

23 / 45

302

324



P.L.D. NO. 12776
 R/W DESIGNER TLT
 R/W REVIEWER KED

RIGHT OF WAY PLAN - AIRPORT HIGHWAY (S.R. 2)
 STA. 646+00 TO STA. 651+00

LUC-2-11.68

24 / 45
 303
 324

(SEE SHEET 23)
 MATCH LINE STA. 646+00

MATCH LINE STA. 651+00
 (SEE SHEET 25)

- STRUCTURES KEY:**
- - RESIDENTIAL BUILDING
 - - COMMERCIAL BUILDING
 - - OUT BUILDING
- MONUMENT LEGEND**
- PROPOSED MONUMENT ASSEMBLY
 - EXISTING MONUMENT ASSEMBLY
- EXISTING SURVEY CONTROL (PIN, PIPE, RAILROAD SPIKE, PK NAIL, BRASS PLATE)
- 3/4"x30" REBAR WITH I.D. CAP SET PRIOR TO CONSTRUCTION

NOTE: ALL EXISTING FENCE LOCATED INSIDE OF PROPOSED RIGHT OF WAY IS TO BE REMOVED.

NOTE: ALL R/W CALLOUTS ARE FROM THE C. OF SURVEY & R/W OF AIRPORT HWY. (S.R. 2).

BASIS OF BEARINGS
 ALL BEARINGS SHOWN ON THESE PLANS ARE FOR PROJECT USE ONLY AND ARE BASED ON AN ASSUMED MERIDIAN.

REV.	DATE	DESCRIPTION

CITY OF TOLEDO
GRANT 579 U.S.R.
LUCAS COUNTY

79
GARDEN VIEW ACRES LP.
An OHIO LIMITED PARTNERSHIP
20-07337

78
GREENVIEW GARDENS LTS.
An OHIO PARTNERSHIP
20-40351

GREENVIEW GARDENS PLAT 1
P.V. 103 Pg.68

2

20-07344

N 12°38'29" W
N 12°38'29" W

GREYSTONE PKY.

(SEE SHEET 24)
MATCH LINE STA. 651+00

MATCH LINE STA. 656+00
(SEE SHEET 26)

AIRPORT HWY (S.R. 2)

STA. 655+65.51
Q SURVEY, R/W & CONSTR.
AIRPORT HIGHWAY (S.R. 2)
=STA. 10+00.00, GREYSTONE PKY.

73
TOLEDO METRO PARK BOARD
20-07319

SWAN CREEK METRO PARK

STRUCTURES KEY:

- - RESIDENTIAL BUILDING
- - COMMERCIAL BUILDING
- - OUT BUILDING

MONUMENT LEGEND

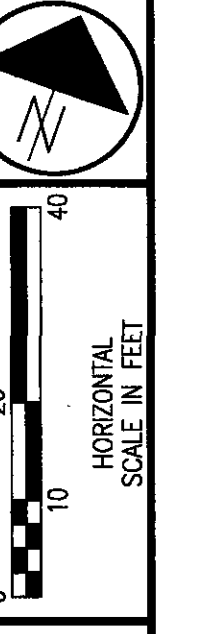
- PROPOSED MONUMENT ASSEMBLY
- EXISTING MONUMENT ASSEMBLY
- EXISTING SURVEY CONTROL (PIN, PIPE, RAILROAD SPIKE, PK NAIL, BRASS PLATE)
- 3/4"x30" REBAR WITH I.D. CAP SET PRIOR TO CONSTRUCTION

NOTE: ALL R/W CALLOUTS ARE FROM THE Q OF SURVEY & R/W OF AIRPORT HWY. (S.R. 2).

BASIS OF BEARINGS
ALL BEARINGS SHOWN ON THESE PLANS ARE FOR PROJECT USE ONLY AND ARE BASED ON AN ASSUMED MERIDIAN.

NOTE: ALL EXISTING FENCE LOCATED INSIDE OF PROPOSED RIGHT OF WAY IS TO BE REMOVED.

REV.	DATE	DESCRIPTION



P.L.D. NO. 12776

R/W DESIGNER TLT
R/W REVIEWER KED

RIGHT OF WAY PLAN - AIRPORT HIGHWAY (S.R. 2)
STA. 651+00 TO STA. 656+00

LUC-2-11.68

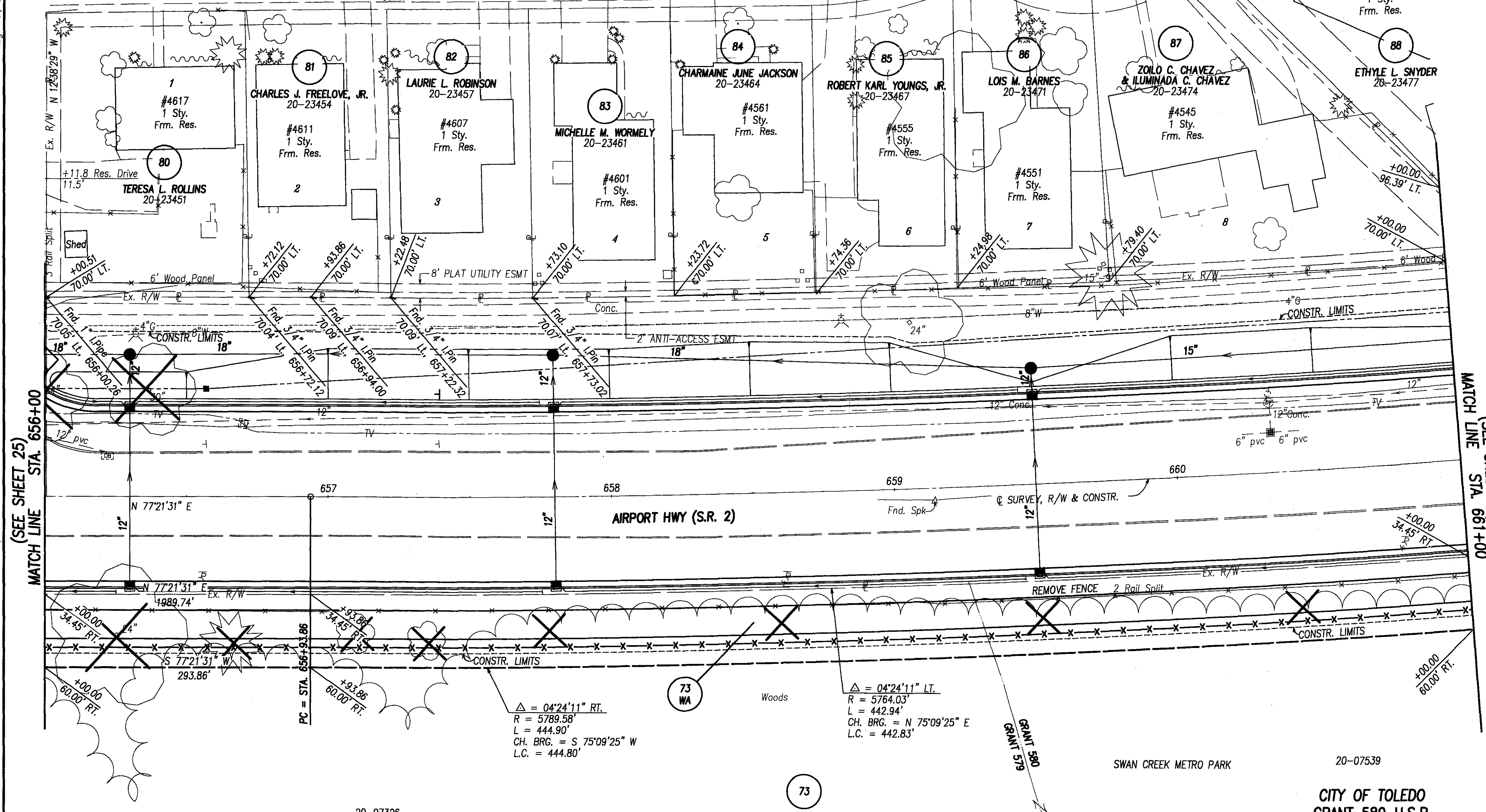
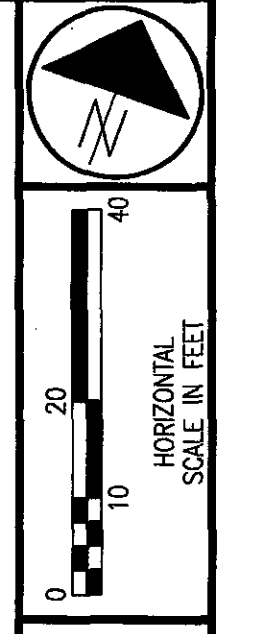
25 / 45

304
324

Aug 19, 2004 - 15:59:37

CITY OF TOLEDO
GRANT 579 U.S.R.
LUCAS COUNTY

CITY OF TOLEDO
GRANT 580 U.S.R.
LUCAS COUNTY



- STRUCTURES KEY:
- RESIDENTIAL BUILDING
 - COMMERCIAL BUILDING
 - OUT BUILDING
- MONUMENT LEGEND
- PROPOSED MONUMENT ASSEMBLY
 - EXISTING MONUMENT ASSEMBLY
 - EXISTING SURVEY CONTROL (PIN, PIPE, RAILROAD SPIKE, PK NAIL, BRASS PLATE)
 - 3/4"x30" REBAR WITH I.D. CAP SET PRIOR TO CONSTRUCTION

NOTE: ALL EXISTING FENCE LOCATED INSIDE OF PROPOSED RIGHT OF WAY IS TO BE REMOVED.

CITY OF TOLEDO
GRANT 579 U.S.R.
LUCAS COUNTY

CURVE DATA
 @ SURVEY, R/W & CONSTR.
 P.I. = STA. 659+14.11
 Δ = 04°24'11" LT.
 Dc = 01'00'00"
 R = 5729.58
 T = 220.25
 L = 440.29
 E = 4.23
 P.C. = STA. 656+93.86
 P.T. = STA. 661+34.15

NOTE: ALL R/W CALLOUTS ARE FROM THE @ OF SURVEY & R/W OF AIRPORT HWY. (S.R. 2).

BASIS OF BEARINGS
ALL BEARINGS SHOWN ON THESE PLANS ARE FOR PROJECT USE ONLY AND ARE BASED ON AN ASSUMED MERIDIAN.

REV.	DATE	DESCRIPTION

P.L.D. NO. 12776

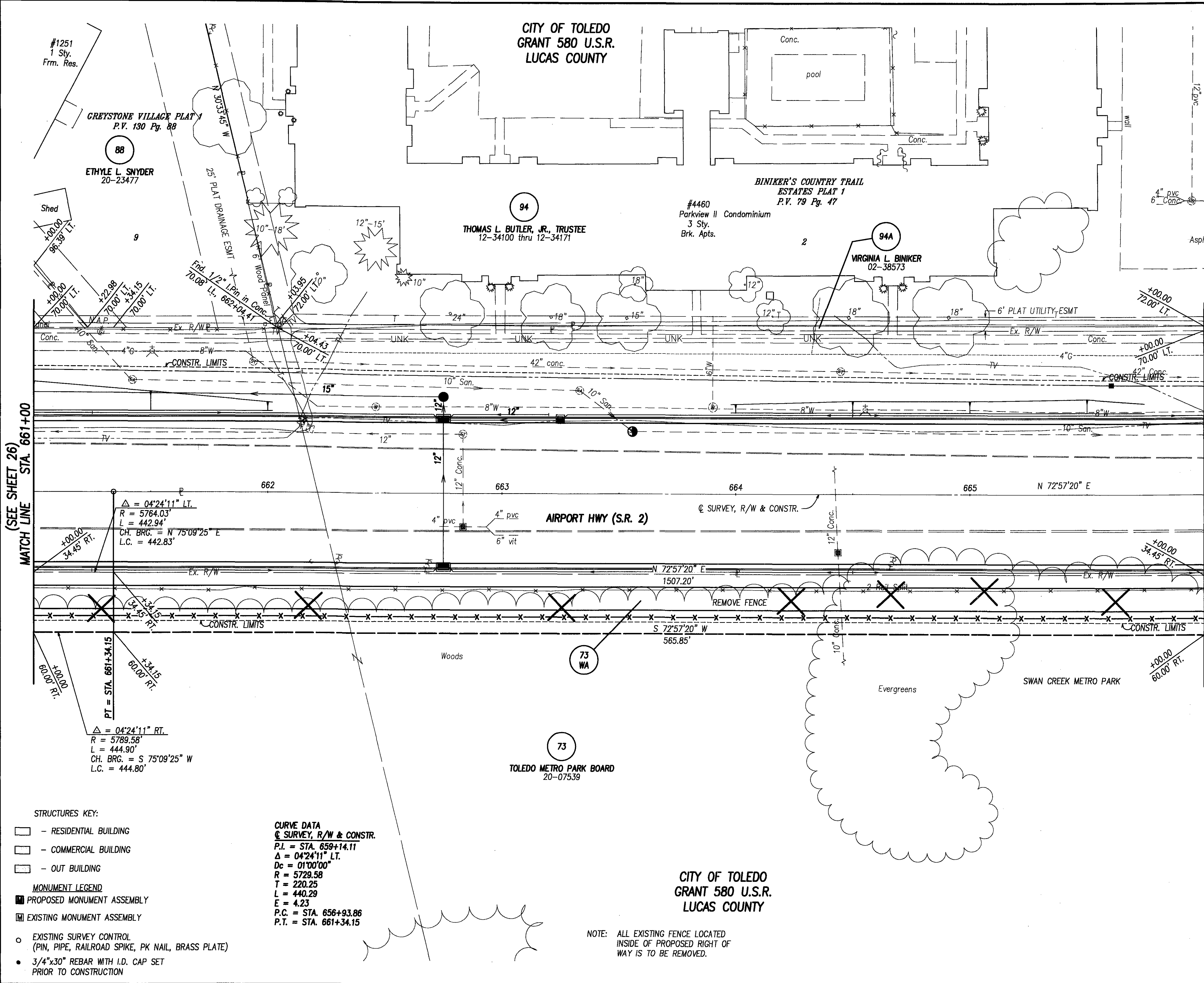
R/W DESIGNER TLT
R/W REVIEWER KED

RIGHT OF WAY PLAN - AIRPORT HIGHWAY (S.R. 2)
STA. 656+00 TO STA. 661+00

LUC-2-11.68

26 / 45

305
324



HORIZONTAL SCALE IN FEET

P.L.D. NO. 12776

R/W DESIGNER TLT
R/W REVIEWER KED

RIGHT OF WAY PLAN - AIRPORT HIGHWAY (S.R. 2)
STA. 661+00 TO STA. 666+00

LUC-2-11.68

27 / 45

306
324

NOTE: ALL R/W CALLOUTS ARE FROM THE
Q OF SURVEY & R/W OF AIRPORT HWY. (S.R. 2).

BASIS OF BEARINGS
ALL BEARINGS SHOWN ON THESE PLANS ARE
FOR PROJECT USE ONLY AND ARE BASED
ON AN ASSUMED MERIDIAN.

REV.	DATE	DESCRIPTION

MATCH LINE STA. 661+00 (SEE SHEET 26)

MATCH LINE STA. 666+00 (SEE SHEET 28)

CITY OF TOLEDO
GRANT 580 U.S.R.
LUCAS COUNTY

CITY OF TOLEDO
GRANT 580 U.S.R.
LUCAS COUNTY

NOTE: ALL EXISTING FENCE LOCATED
INSIDE OF PROPOSED RIGHT OF
WAY IS TO BE REMOVED.

- STRUCTURES KEY:
- RESIDENTIAL BUILDING
 - COMMERCIAL BUILDING
 - OUT BUILDING
- MONUMENT LEGEND
- PROPOSED MONUMENT ASSEMBLY
 - EXISTING MONUMENT ASSEMBLY
 - EXISTING SURVEY CONTROL
(PIN, PIPE, RAILROAD SPIKE, PK NAIL, BRASS PLATE)
 - 3/4"x30" REBAR WITH I.D. CAP SET
PRIOR TO CONSTRUCTION

CURVE DATA
Q OF SURVEY, R/W & CONSTR.

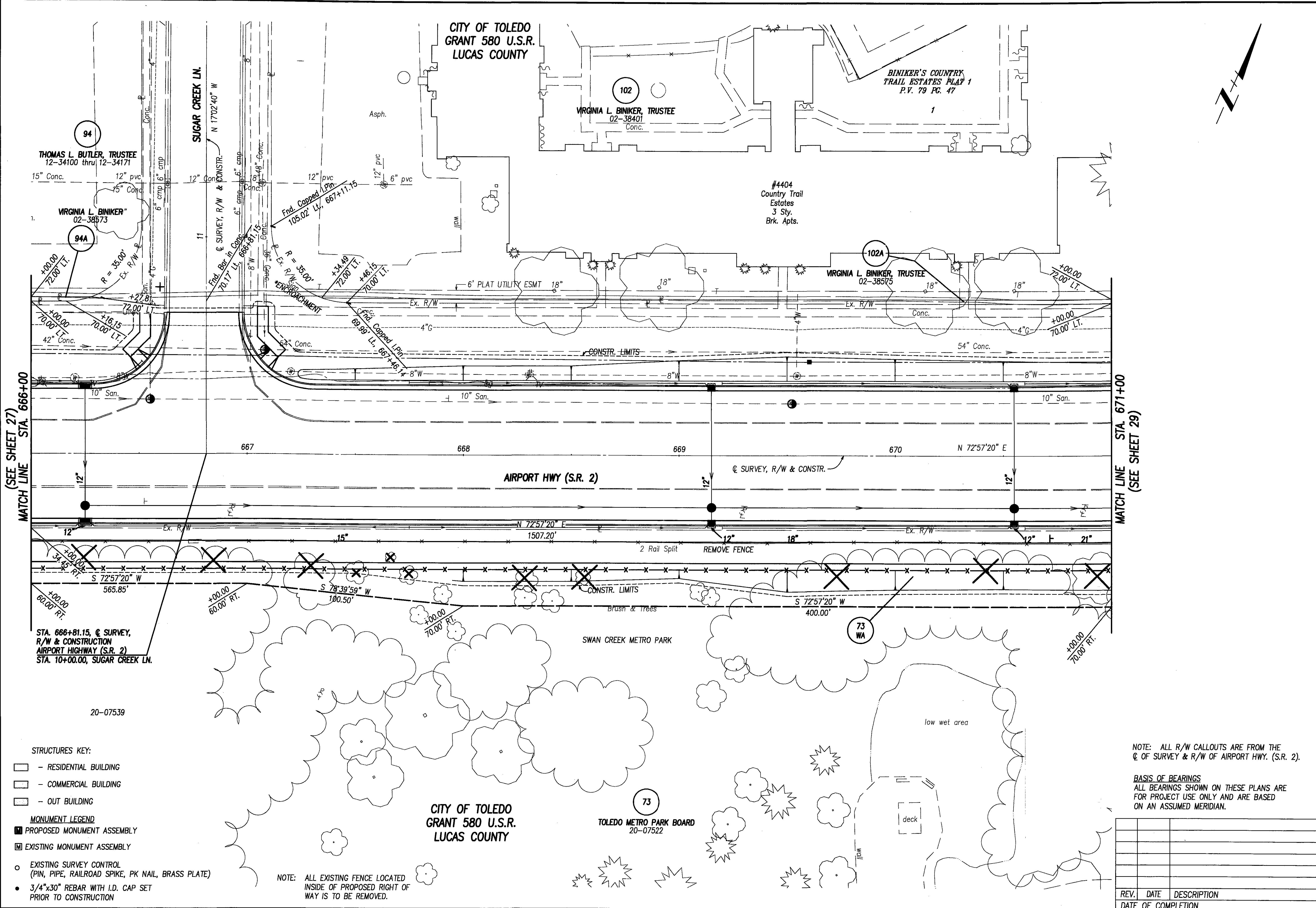
P.I. = STA. 659+14.11
Δ = 04°24'11" LT.
Dc = 01'00'00"
R = 5729.58
T = 220.25
L = 440.29
E = 4.23
P.C. = STA. 656+93.86
P.T. = STA. 661+34.15

Δ = 04°24'11" LT.
R = 5764.03'
L = 442.94'
CH. BRG. = N 75°09'25" E
L.C. = 442.83'

Δ = 04°24'11" RT.
R = 5789.58'
L = 444.90'
CH. BRG. = S 75°09'25" W
L.C. = 444.80'

PT = STA. 661+34.15
+34.15
60.00 RT.
+100.00
60.00 RT.

+100.00
34.45 RT.
+34.15
60.00 RT.



THOMAS L. BUTLER, TRUSTEE
12-34100 thru 12-34171

VIRGINIA L. BINKER, TRUSTEE
02-38573

CITY OF TOLEDO
GRANT 580 U.S.R.
LUCAS COUNTY

VIRGINIA L. BINKER, TRUSTEE
02-38401
Conc.

BINKER'S COUNTRY
TRAIL ESTATES PLAT 1
P.V. 79 PG. 47

#4404
Country Trail
Estates
3 Sty.
Brk. Apts.

VIRGINIA L. BINKER, TRUSTEE
02-38575

AIRPORT HWY (S.R. 2)

SWAN CREEK METRO PARK

CITY OF TOLEDO
GRANT 580 U.S.R.
LUCAS COUNTY

TOLEDO METRO PARK BOARD
20-07522

STRUCTURES KEY:

- RESIDENTIAL BUILDING
- COMMERCIAL BUILDING
- OUT BUILDING

MONUMENT LEGEND

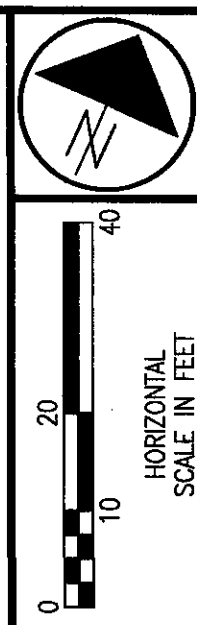
- PROPOSED MONUMENT ASSEMBLY
- EXISTING MONUMENT ASSEMBLY
- EXISTING SURVEY CONTROL
(PIN, PIPE, RAILROAD SPIKE, PK NAIL, BRASS PLATE)
- 3/4"x30" REBAR WITH I.D. CAP SET
PRIOR TO CONSTRUCTION

NOTE: ALL EXISTING FENCE LOCATED
INSIDE OF PROPOSED RIGHT OF
WAY IS TO BE REMOVED.

NOTE: ALL R/W CALLOUTS ARE FROM THE
Q. OF SURVEY & R/W OF AIRPORT HWY. (S.R. 2).

BASIS OF BEARINGS
ALL BEARINGS SHOWN ON THESE PLANS ARE
FOR PROJECT USE ONLY AND ARE BASED
ON AN ASSUMED MERIDIAN.

REV.	DATE	DESCRIPTION



P.L.D. NO. 12776
R/W DESIGNER TLT
R/W REVIEWER KED

RIGHT OF WAY PLAN - AIRPORT HIGHWAY (S.R. 2)
STA. 666+00 TO STA. 671+00

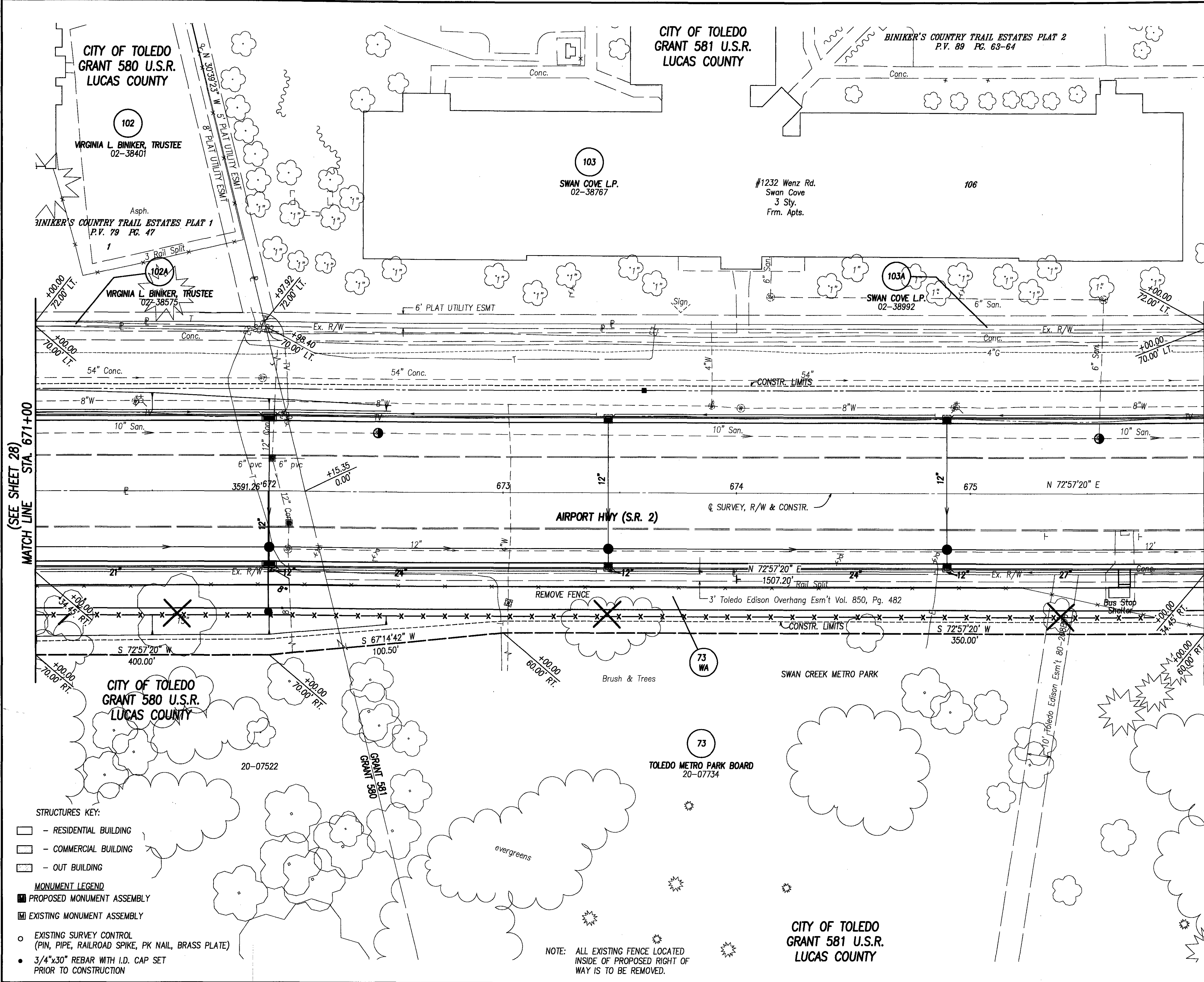
LUC-2-11.68

28 / 45

307
324

Aug 20, 2004 - 11:50:23

COMM. NO. 0211RDL.DWG



PLD. NO. 12776

R/W DESIGNER TLT

R/W REVIEWER KED

RIGHT OF WAY PLAN - AIRPORT HIGHWAY (S.R. 2)

STA. 671+00 TO STA. 676+00

LUC-2-11.68

29 / 45

308

324

NOTE: ALL R/W CALLOUTS ARE FROM THE
 Q. OF SURVEY & R/W OF AIRPORT HWY. (S.R. 2).

BASIS OF BEARINGS
 ALL BEARINGS SHOWN ON THESE PLANS ARE
 FOR PROJECT USE ONLY AND ARE BASED
 ON AN ASSUMED MERIDIAN.

REV.	DATE	DESCRIPTION

DATE OF COMPLETION

CITY OF TOLEDO
GRANT 581 U.S.R.
LUCAS COUNTY

#4208
Country Trail Plaza
2 Sty.
Blk. Comm.

BINKER'S COUNTY TRAIL ESTATES PLAT 2
P.V. 89 Pg. 63-64

VIRGINIA L. BINKER, TRUSTEE
02-38771

103
SWAN COVE L.P.
02-38767

106

103A
SWAN COVE L.P.
02-38992

104

107

(SEE SHEET 29)
MATCH LINE STA. 676+00

MATCH LINE STA. 681+00
(SEE SHEET 31)

AIRPORT HWY (S.R. 2)

STA. 677+13.03
Q SURVEY, R/W & CONSTR.
AIRPORT HIGHWAY (S.R. 2)
STA. 10+00.00, WENZ RD.

SWAN CREEK METRO PARK

73
TOLEDO METRO PARK BOARD
20-07744

CITY OF TOLEDO
GRANT 581 U.S.R.
LUCAS COUNTY

STRUCTURES KEY:

- RESIDENTIAL BUILDING
- COMMERCIAL BUILDING
- OUT BUILDING

MONUMENT LEGEND

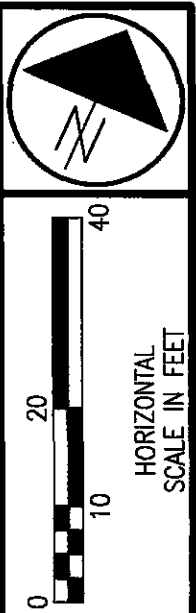
- PROPOSED MONUMENT ASSEMBLY
- EXISTING MONUMENT ASSEMBLY
- EXISTING SURVEY CONTROL
(PIN, PIPE, RAILROAD SPIKE, PK NAIL, BRASS PLATE)
- 3/4"x30" REBAR WITH I.D. CAP SET
PRIOR TO CONSTRUCTION

NOTE: ALL R/W CALLOUTS ARE FROM THE
Q OF SURVEY & R/W OF AIRPORT HWY. (S.R. 2).

BASIS OF BEARINGS
ALL BEARINGS SHOWN ON THESE PLANS ARE
FOR PROJECT USE ONLY AND ARE BASED
ON AN ASSUMED MERIDIAN.

NOTE: ALL EXISTING FENCE LOCATED
INSIDE OF PROPOSED RIGHT OF
WAY IS TO BE REMOVED.

REV.	DATE	DESCRIPTION



P.L.D. NO. 12776

R/W DESIGNER TLT
R/W REVIEWER KED

RIGHT OF WAY PLAN - AIRPORT HIGHWAY (S.R. 2)
STA. 676+00 TO STA. 681+00

LUC-2-11.68

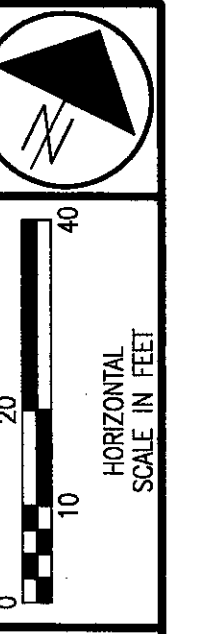
30 / 45

309
324

CITY OF TOLEDO
GRANT 581 U.S.R.
LUCAS COUNTY

BINKER'S TRAIL ESTATES PLAT 3
P.V. 120 Pg. 44

CITY OF TOLEDO
FRAC. SECTION 18 T. 3 U.S.R.
LUCAS COUNTY



P.L.D. NO. 12776

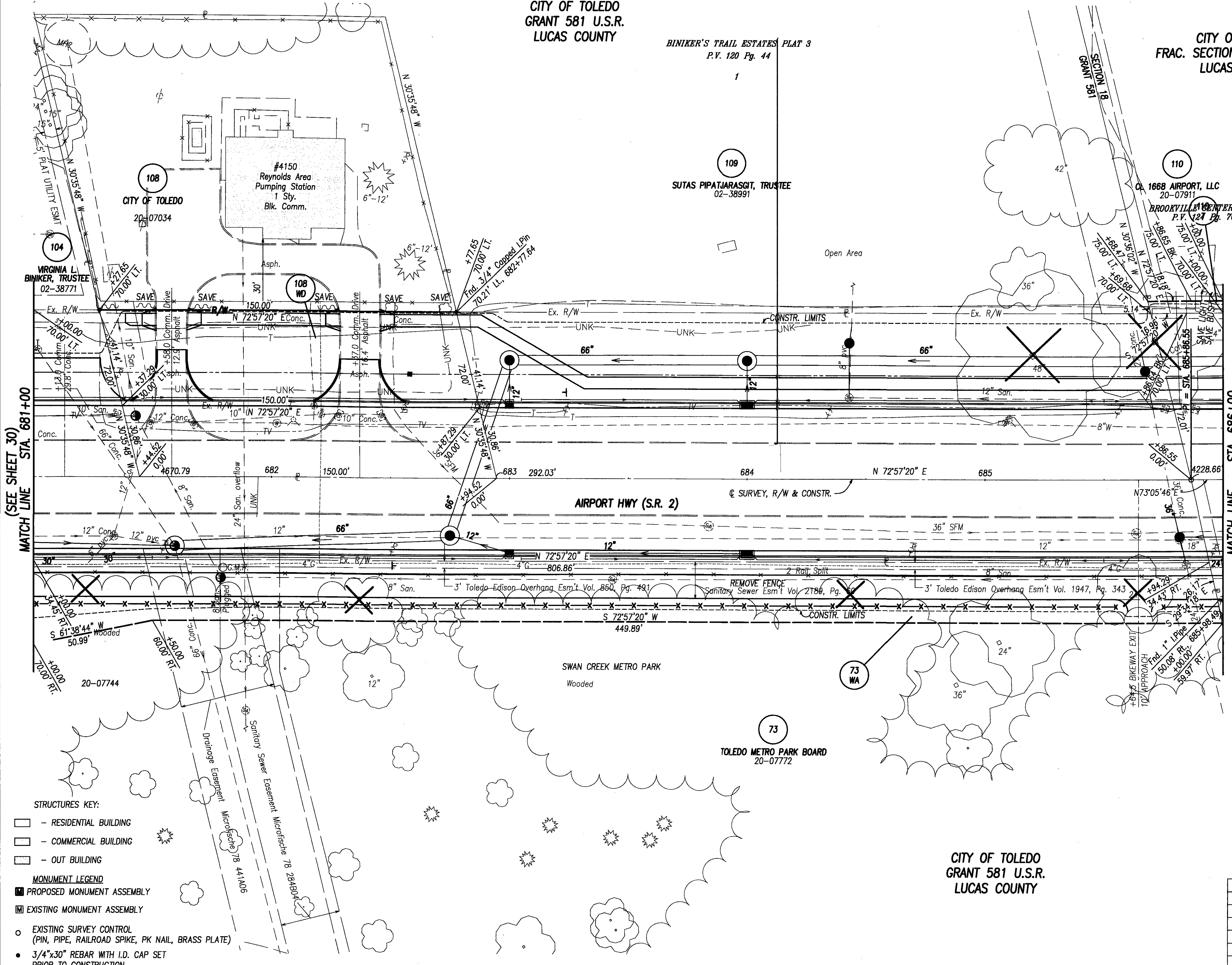
R/W DESIGNER TLT
R/W REVIEWER KED

RIGHT OF WAY PLAN - AIRPORT HIGHWAY (S.R. 2)
STA. 681+00 TO STA. 686+00

LUC-2-11.68

31 / 45

310
324



MATCH LINE (SEE SHEET 30)
STA. 681+00

MATCH LINE (SEE SHEET 32)
STA. 686+00

- STRUCTURES KEY:
- RESIDENTIAL BUILDING
 - COMMERCIAL BUILDING
 - OUT BUILDING
- MONUMENT LEGEND
- PROPOSED MONUMENT ASSEMBLY
 - EXISTING MONUMENT ASSEMBLY
 - EXISTING SURVEY CONTROL (PIN, PIPE, RAILROAD SPIKE, PK NAIL, BRASS PLATE)
 - 3/4"x30" REBAR WITH I.D. CAP SET PRIOR TO CONSTRUCTION

NOTE: ALL R/W CALLOUTS ARE FROM THE Q. OF SURVEY & R/W OF AIRPORT HWY. (S.R. 2).

BASIS OF BEARINGS
ALL BEARINGS SHOWN ON THESE PLANS ARE FOR PROJECT USE ONLY AND ARE BASED ON AN ASSUMED MERIDIAN.

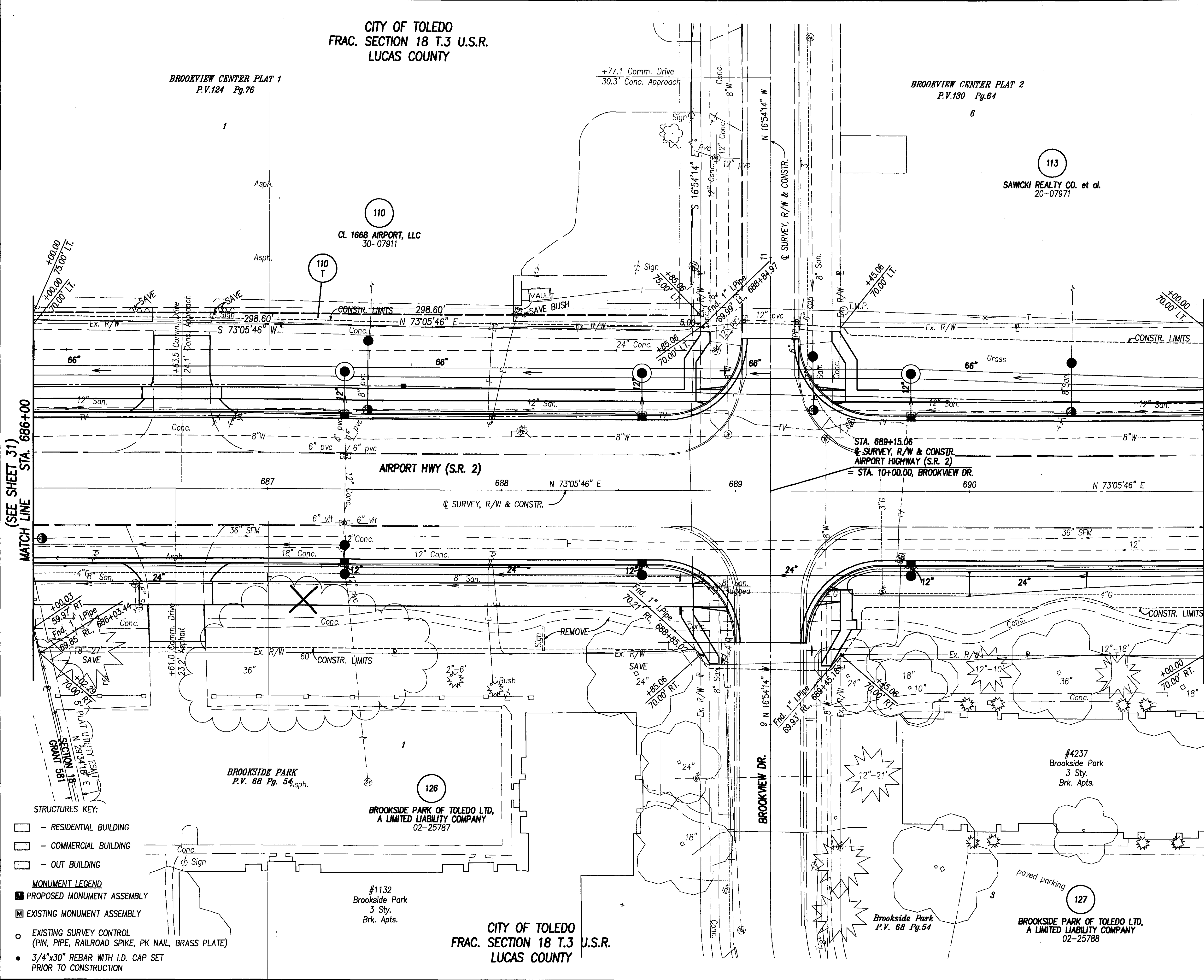

REV.	DATE	DESCRIPTION

Apr. 07, 2004 - 11:26:01

CITY OF TOLEDO
FRAC. SECTION 18 T.3 U.S.R.
LUCAS COUNTY

BROOKVIEW CENTER PLAT 1
P.V.124 Pg.76

BROOKVIEW CENTER PLAT 2
P.V.130 Pg.64



MATCH LINE (SEE SHEET 31)
STA. 686+00

MATCH LINE (SEE SHEET 33)
STA. 691+00

- STRUCTURES KEY:
- RESIDENTIAL BUILDING
 - COMMERCIAL BUILDING
 - OUT BUILDING
- MONUMENT LEGEND
- PROPOSED MONUMENT ASSEMBLY
 - EXISTING MONUMENT ASSEMBLY
 - EXISTING SURVEY CONTROL (PIN, PIPE, RAILROAD SPIKE, PK NAIL, BRASS PLATE)
 - 3/4"x30" REBAR WITH I.D. CAP SET PRIOR TO CONSTRUCTION

NOTE: ALL R/W CALLOUTS ARE FROM THE
C. OF SURVEY & R/W OF AIRPORT HWY. (S.R. 2).

BASIS OF BEARINGS
ALL BEARINGS SHOWN ON THESE PLANS ARE
FOR PROJECT USE ONLY AND ARE BASED
ON AN ASSUMED MERIDIAN.

REV.	DATE	DESCRIPTION

P.L.D. NO. 12776

R/W DESIGNER TLT
R/W REVIEWER KED

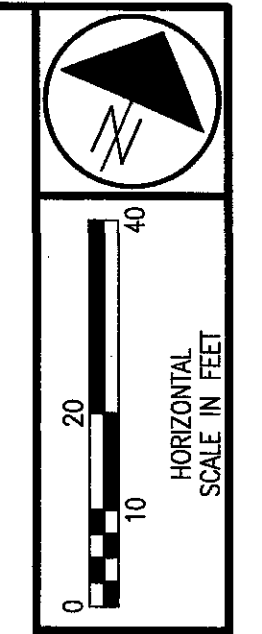
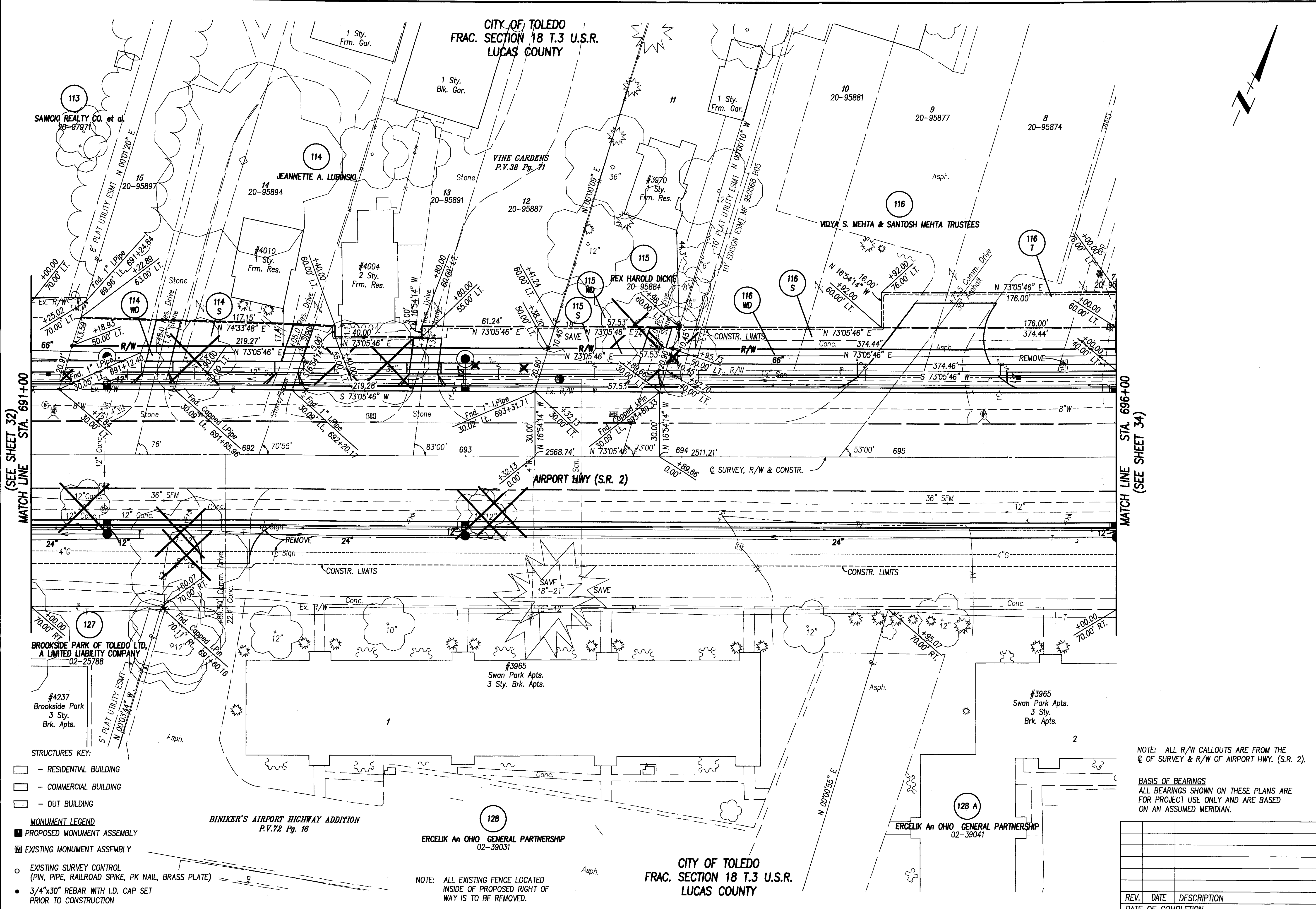
RIGHT OF WAY PLAN - AIRPORT HIGHWAY (S.R. 2)
STA. 686+00 TO STA. 691+00

LUC-2-11.68

32 / 45

311
324

COMM. NO. 021TRDD.DWG



P.L.D. NO. 12776
 R/W DESIGNER TLT
 R/W REVIEWER KED

RIGHT OF WAY PLAN - AIRPORT HIGHWAY (S.R. 2)
 STA. 691+00 TO STA. 696+00

LUC-2-11.68
 33 / 45
 312
 324

NOTE: ALL R/W CALLOUTS ARE FROM THE
 Q. OF SURVEY & R/W OF AIRPORT HWY. (S.R. 2).
 BASIS OF BEARINGS
 ALL BEARINGS SHOWN ON THESE PLANS ARE
 FOR PROJECT USE ONLY AND ARE BASED
 ON AN ASSUMED MERIDIAN.

REV.	DATE	DESCRIPTION

MATCH LINE STA. 691+00
 (SEE SHEET 32)

MATCH LINE STA. 696+00
 (SEE SHEET 34)

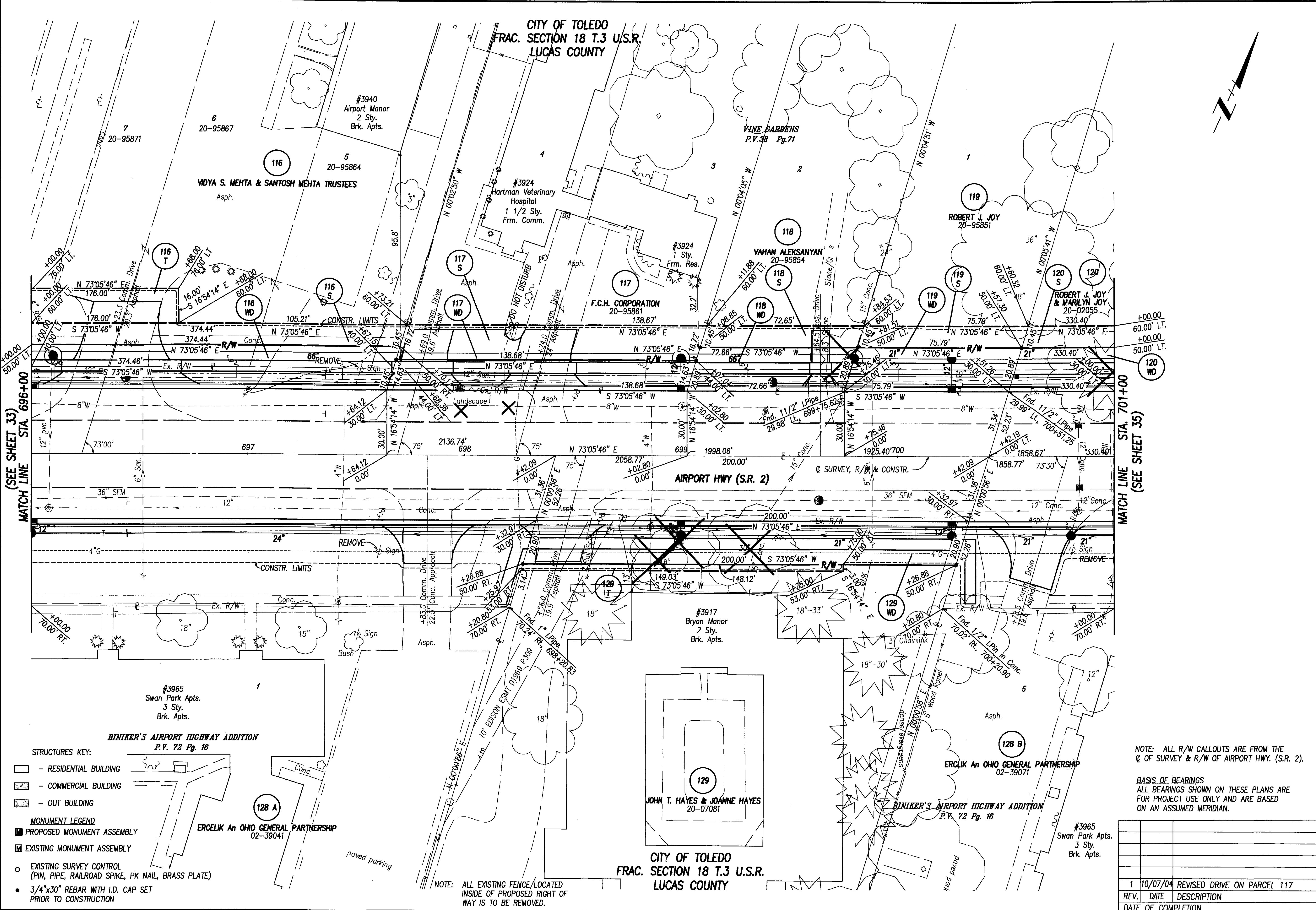
- STRUCTURES KEY:
- - RESIDENTIAL BUILDING
 - ▤ - COMMERCIAL BUILDING
 - ▥ - OUT BUILDING
- MONUMENT LEGEND
- PROPOSED MONUMENT ASSEMBLY
 - ▣ EXISTING MONUMENT ASSEMBLY
 - EXISTING SURVEY CONTROL (PIN, PIPE, RAILROAD SPIKE, PK NAIL, BRASS PLATE)
 - 3/4"x30" REBAR WITH I.D. CAP SET PRIOR TO CONSTRUCTION

NOTE: ALL EXISTING FENCE LOCATED
 INSIDE OF PROPOSED RIGHT OF
 WAY IS TO BE REMOVED.

BINIKER'S AIRPORT HIGHWAY ADDITION
 P.V.72 Pg. 16

CITY OF TOLEDO
 FRAC. SECTION 18 T.3 U.S.R.
 LUCAS COUNTY

CITY OF TOLEDO
FRAC. SECTION 18 T.3 U.S.R.
LUCAS COUNTY



(SEE SHEET 33)
MATCH LINE STA. 696+00

MATCH LINE STA. 701+00
(SEE SHEET 35)

- STRUCTURES KEY:**
- RESIDENTIAL BUILDING
 - COMMERCIAL BUILDING
 - OUT BUILDING
- MONUMENT LEGEND**
- PROPOSED MONUMENT ASSEMBLY
 - EXISTING MONUMENT ASSEMBLY
 - EXISTING SURVEY CONTROL (PIN, PIPE, RAILROAD SPIKE, PK NAIL, BRASS PLATE)
 - 3/4"x30" REBAR WITH I.D. CAP SET PRIOR TO CONSTRUCTION

BINIKER'S AIRPORT HIGHWAY ADDITION
P.V. 72 Pg. 16

ERCLK An OHIO GENERAL PARTNERSHIP
02-39041


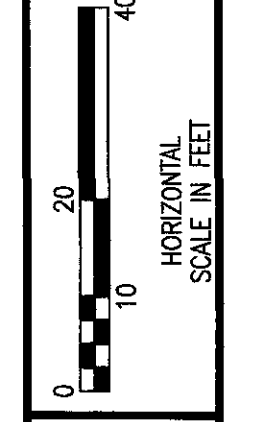
CITY OF TOLEDO
FRAC. SECTION 18 T.3 U.S.R.
LUCAS COUNTY

BINIKER'S AIRPORT HIGHWAY ADDITION
P.V. 72 Pg. 16

NOTE: ALL R/W CALLOUTS ARE FROM THE
C. OF SURVEY & R/W OF AIRPORT HWY. (S.R. 2).

BASIS OF BEARINGS
ALL BEARINGS SHOWN ON THESE PLANS ARE
FOR PROJECT USE ONLY AND ARE BASED
ON AN ASSUMED MERIDIAN.

NOTE: ALL EXISTING FENCE LOCATED
INSIDE OF PROPOSED RIGHT OF
WAY IS TO BE REMOVED.

P.L.D. NO. 12776	
R/W DESIGNER TLT	R/W REVIEWER KED

RIGHT OF WAY PLAN - AIRPORT HIGHWAY (S.R. 2)
STA. 696+00 TO STA. 701+00

LUC-2-11.68

34 / 45	313
	324

REV.	DATE	DESCRIPTION
1	10/07/04	REVISED DRIVE ON PARCEL 117

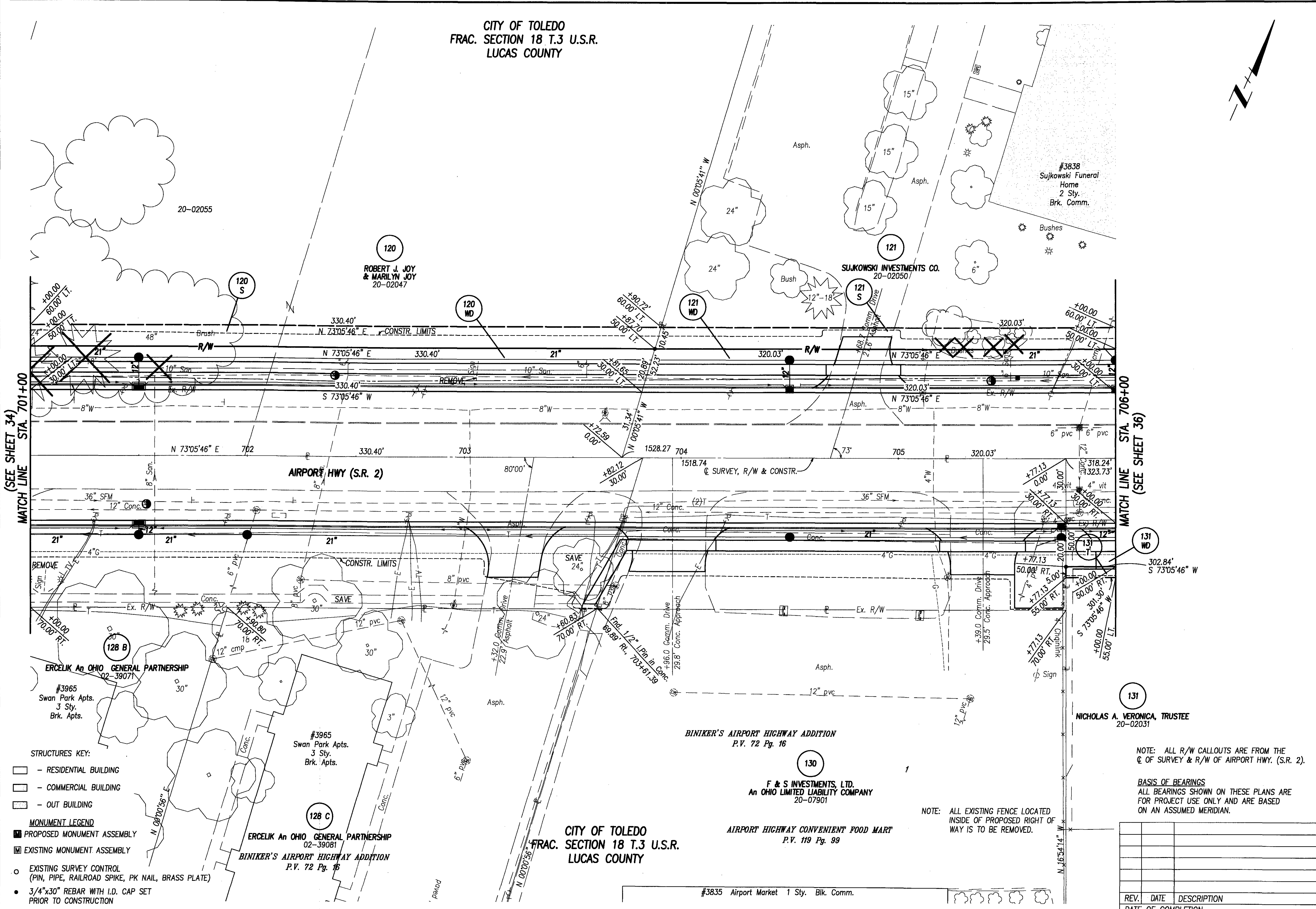
DATE OF COMPLETION

Aug 20, 2004 - 11:53:48

COMM. NO. 0211RDR.DWG

CITY OF TOLEDO
FRAC. SECTION 18 T.3 U.S.R.
LUCAS COUNTY

CITY OF TOLEDO
FRAC. SECTION 18 T.3 U.S.R.
LUCAS COUNTY



(SEE SHEET 34)
MATCH LINE STA. 701+00


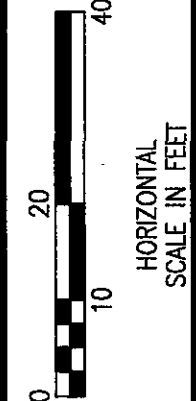
MATCH LINE STA. 706+00
(SEE SHEET 36)

- STRUCTURES KEY:**
- - RESIDENTIAL BUILDING
 - ▤ - COMMERCIAL BUILDING
 - ▥ - OUT BUILDING
- MONUMENT LEGEND**
- PROPOSED MONUMENT ASSEMBLY
 - ▣ EXISTING MONUMENT ASSEMBLY
 - EXISTING SURVEY CONTROL (PIN, PIPE, RAILROAD SPIKE, PK NAIL, BRASS PLATE)
 - 3/4"x30" REBAR WITH I.D. CAP SET PRIOR TO CONSTRUCTION

NOTE: ALL R/W CALLOUTS ARE FROM THE Q. OF SURVEY & R/W OF AIRPORT HWY. (S.R. 2).

BASIS OF BEARINGS
ALL BEARINGS SHOWN ON THESE PLANS ARE FOR PROJECT USE ONLY AND ARE BASED ON AN ASSUMED MERIDIAN.

REV.	DATE	DESCRIPTION

P.L.D. NO. 12776

R/W DESIGNER TLT
R/W REVIEWER KED

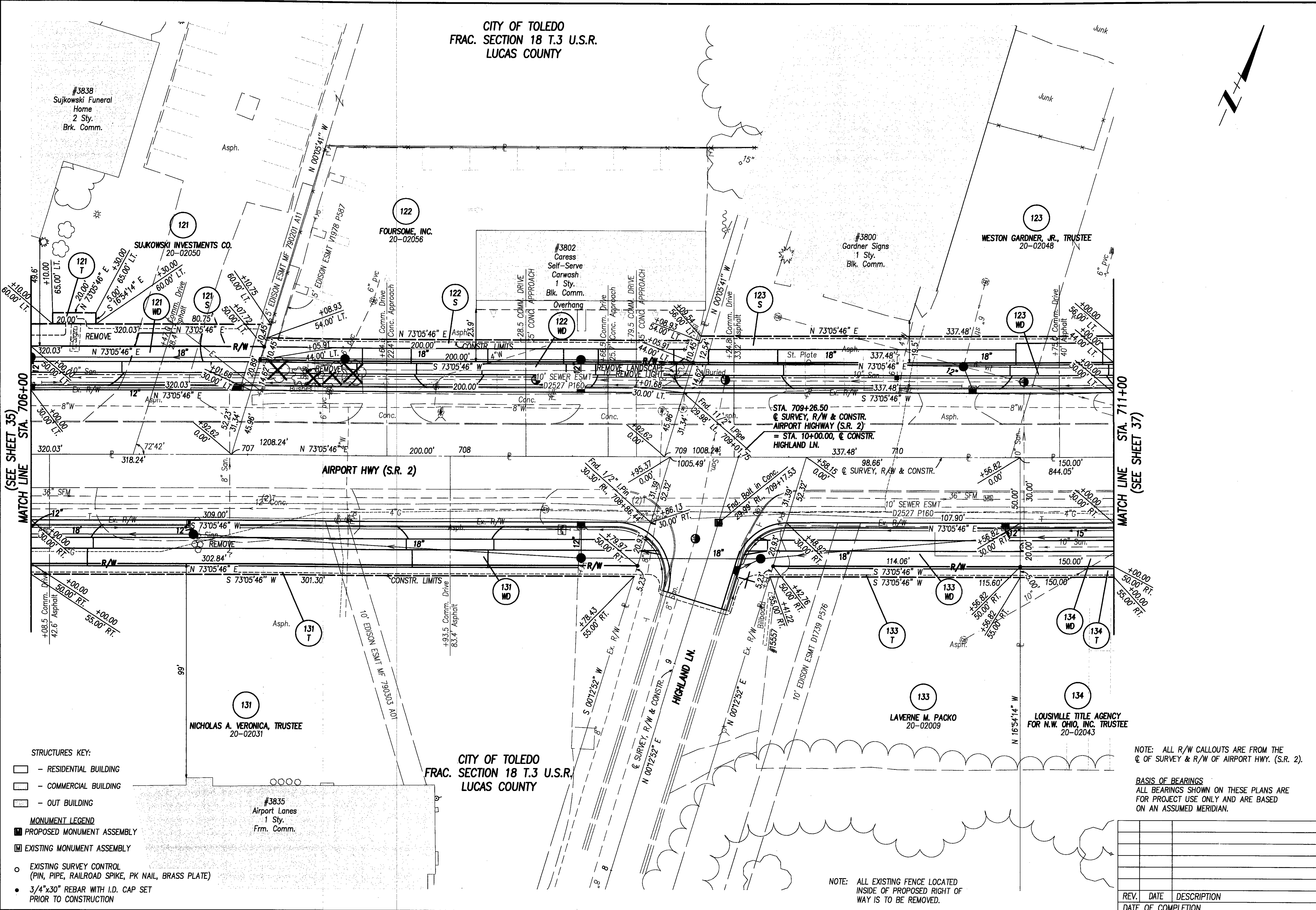
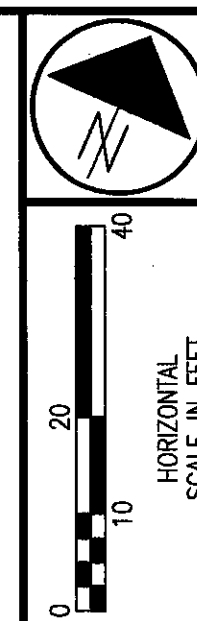
RIGHT OF WAY PLAN - AIRPORT HIGHWAY (S.R. 2)
STA. 616+00 TO STA. 621+00

LUC-2-11.68

35 / 45

314
324

CITY OF TOLEDO
FRAC. SECTION 18 T.3 U.S.R.
LUCAS COUNTY



(SEE SHEET 35)
MATCH LINE STA. 706+00

MATCH LINE STA. 711+00
(SEE SHEET 37)

- STRUCTURES KEY:
- RESIDENTIAL BUILDING
 - COMMERCIAL BUILDING
 - OUT BUILDING
- MONUMENT LEGEND
- PROPOSED MONUMENT ASSEMBLY
 - EXISTING MONUMENT ASSEMBLY
 - EXISTING SURVEY CONTROL (PIN, PIPE, RAILROAD SPIKE, PK NAIL, BRASS PLATE)
 - 3/4"x30" REBAR WITH I.D. CAP SET PRIOR TO CONSTRUCTION

NOTE: ALL R/W CALLOUTS ARE FROM THE
Q OF SURVEY & R/W OF AIRPORT HWY. (S.R. 2).

BASIS OF BEARINGS
ALL BEARINGS SHOWN ON THESE PLANS ARE
FOR PROJECT USE ONLY AND ARE BASED
ON AN ASSUMED MERIDIAN.

NOTE: ALL EXISTING FENCE LOCATED
INSIDE OF PROPOSED RIGHT OF
WAY IS TO BE REMOVED.

P.L.D. NO. 12776

R/W DESIGNER TLT
R/W REVIEWER KED

RIGHT OF WAY PLAN - AIRPORT HIGHWAY (S.R. 2)
STA. 706+00 TO STA. 711+00

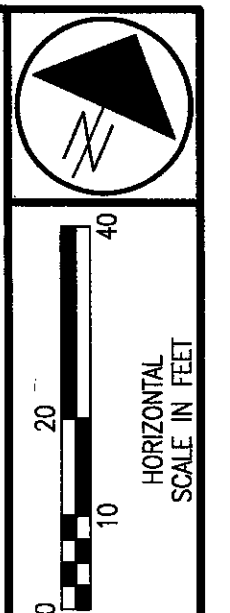
LUC-2-11.68

36 / 45

315
324

REV.	DATE	DESCRIPTION

CITY OF TOLEDO
FRAC. SECTION 7 T.3 U.S.R.
LUCAS COUNTY



P.L.D. NO. 12776

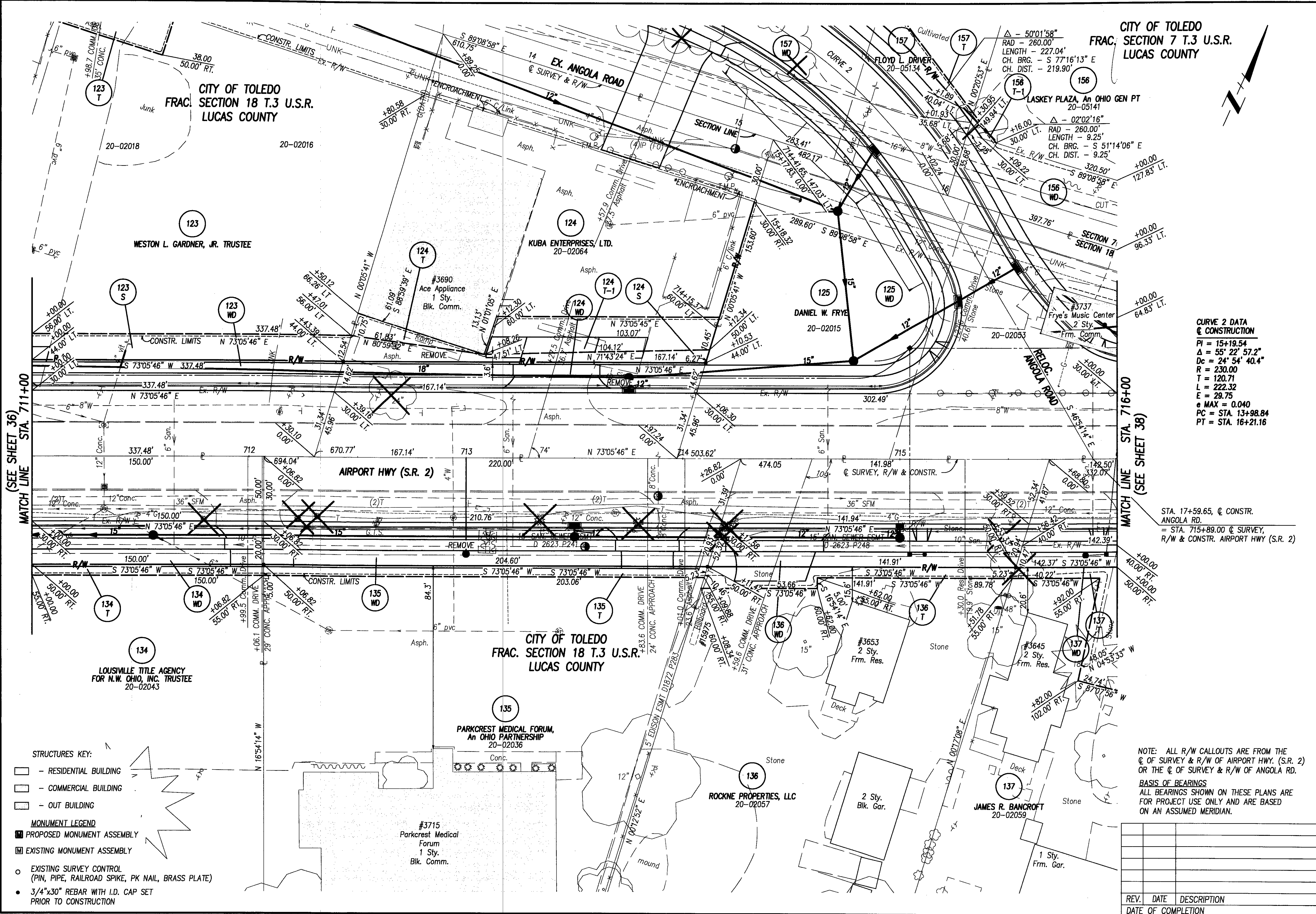
R/W DESIGNER TLT
R/W REVIEWER KED

RIGHT OF WAY PLAN - AIRPORT HIGHWAY (S.R. 2)
STA. 711+00 TO STA. 716+00

LUC-2-11.68

37 / 45

316
324



CURVE 2 DATA @ CONSTRUCTION
PI = 15+19.54
Δ = 55° 22' 57.2"
Dc = 24° 54' 40.4"
R = 230.00
L = 120.71
E = 222.32
e MAX = 0.040
PC = STA. 13+98.84
PT = STA. 16+21.16

STA. 17+59.65, @ CONSTR.
ANGOLA RD.
= STA. 715+89.00 @ SURVEY,
R/W & CONSTR. AIRPORT HWY (S.R. 2)

NOTE: ALL R/W CALLOUTS ARE FROM THE
@ OF SURVEY & R/W OF AIRPORT HWY. (S.R. 2)
OR THE @ OF SURVEY & R/W OF ANGOLA RD.
BASIS OF BEARINGS
ALL BEARINGS SHOWN ON THESE PLANS ARE
FOR PROJECT USE ONLY AND ARE BASED
ON AN ASSUMED MERIDIAN.

REV.	DATE	DESCRIPTION

MATCH LINE STA. 711+00
(SEE SHEET 36)

MATCH LINE STA. 716+00
(SEE SHEET 38)

- STRUCTURES KEY:**
- - RESIDENTIAL BUILDING
 - ▭ - COMMERCIAL BUILDING
 - ▭ - OUT BUILDING
- MONUMENT LEGEND**
- PROPOSED MONUMENT ASSEMBLY
 - ▣ EXISTING MONUMENT ASSEMBLY
 - EXISTING SURVEY CONTROL (PIN, PIPE, RAILROAD SPIKE, PK NAIL, BRASS PLATE)
 - 3/4"x30" REBAR WITH I.D. CAP SET PRIOR TO CONSTRUCTION

Aug 20, 2004 - 11:55:31

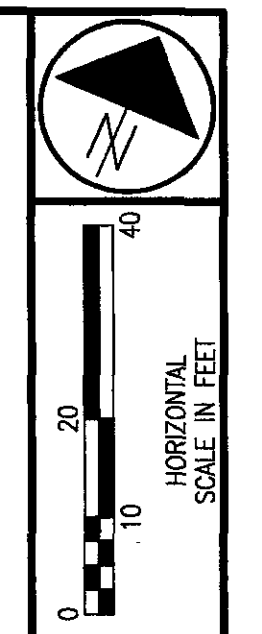
COMM. NO. 0211RDL.DWG

CITY OF TOLEDO
FRAC. SECTION 7 T.3 U.S.R.
LUCAS COUNTY

20-05141 20-05147

156
LASKEY PLAZA
An OHIO GEN PT

standing w



STATE JOB NO. 028890

P.L.D. NO. 12776

R/W DESIGNER TLT
R/W REVIEWER KED

RIGHT OF WAY PLAN - AIRPORT HIGHWAY (S.R. 2)
STA. 716+00 TO STA. 721+00

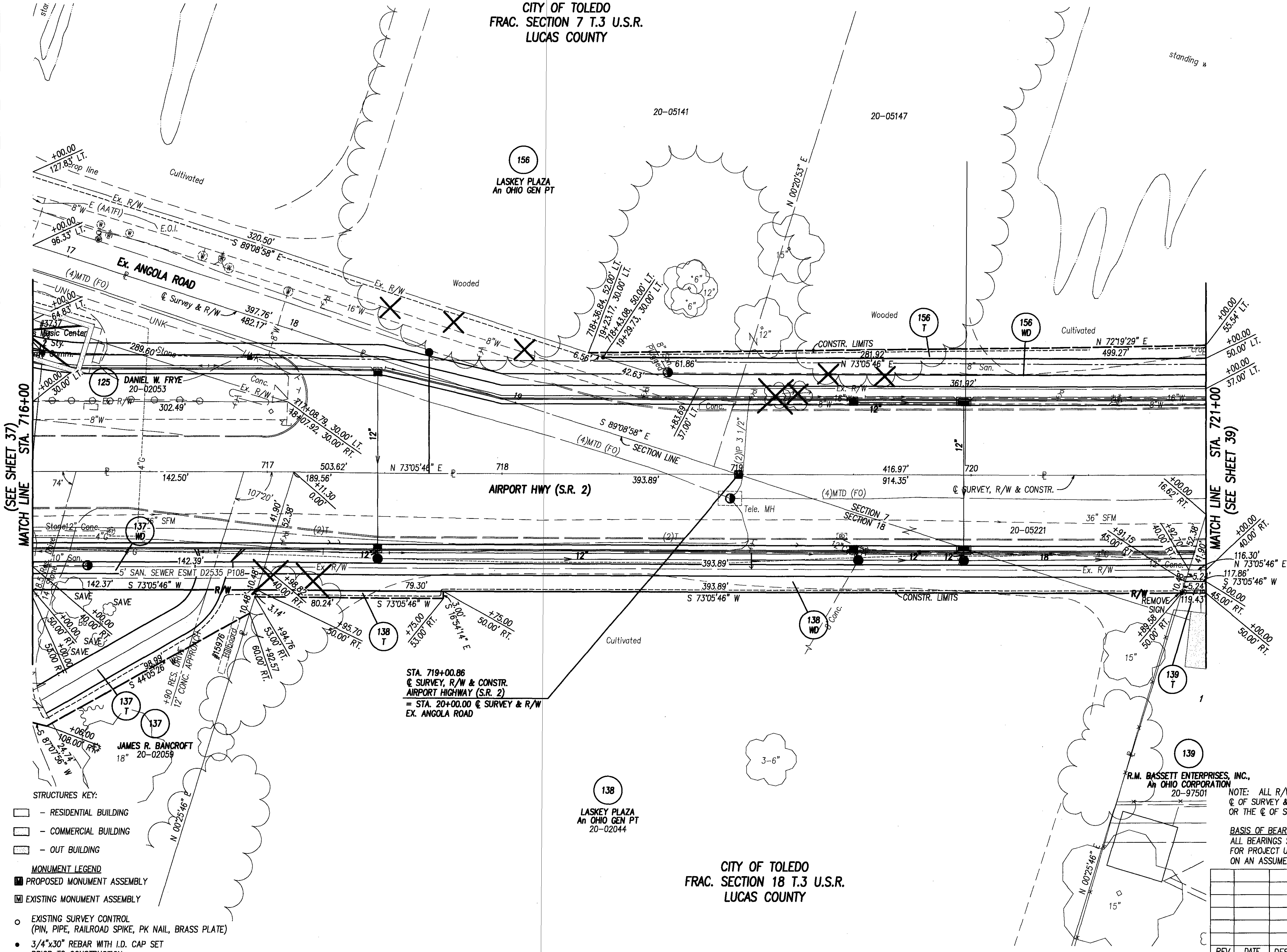
LUC-2-11.68

38 / 45

317
324

MATCH LINE STA. 716+00
(SEE SHEET 37)

MATCH LINE STA. 721+00
(SEE SHEET 39)



STA. 719+00.86
@ SURVEY, R/W & CONSTR.
AIRPORT HIGHWAY (S.R. 2)
= STA. 20+00.00 @ SURVEY & R/W
EX. ANGOLA ROAD

138
LASKEY PLAZA
An OHIO GEN PT
20-02044

CITY OF TOLEDO
FRAC. SECTION 18 T.3 U.S.R.
LUCAS COUNTY

R.M. BASSETT ENTERPRISES, INC.,
An OHIO CORPORATION
20-97501

NOTE: ALL R/W CALLOUTS ARE FROM THE
@ OF SURVEY & R/W OF AIRPORT HWY. (S.R. 2)
OR THE @ OF SURVEY & R/W OF ANGOLA RD.

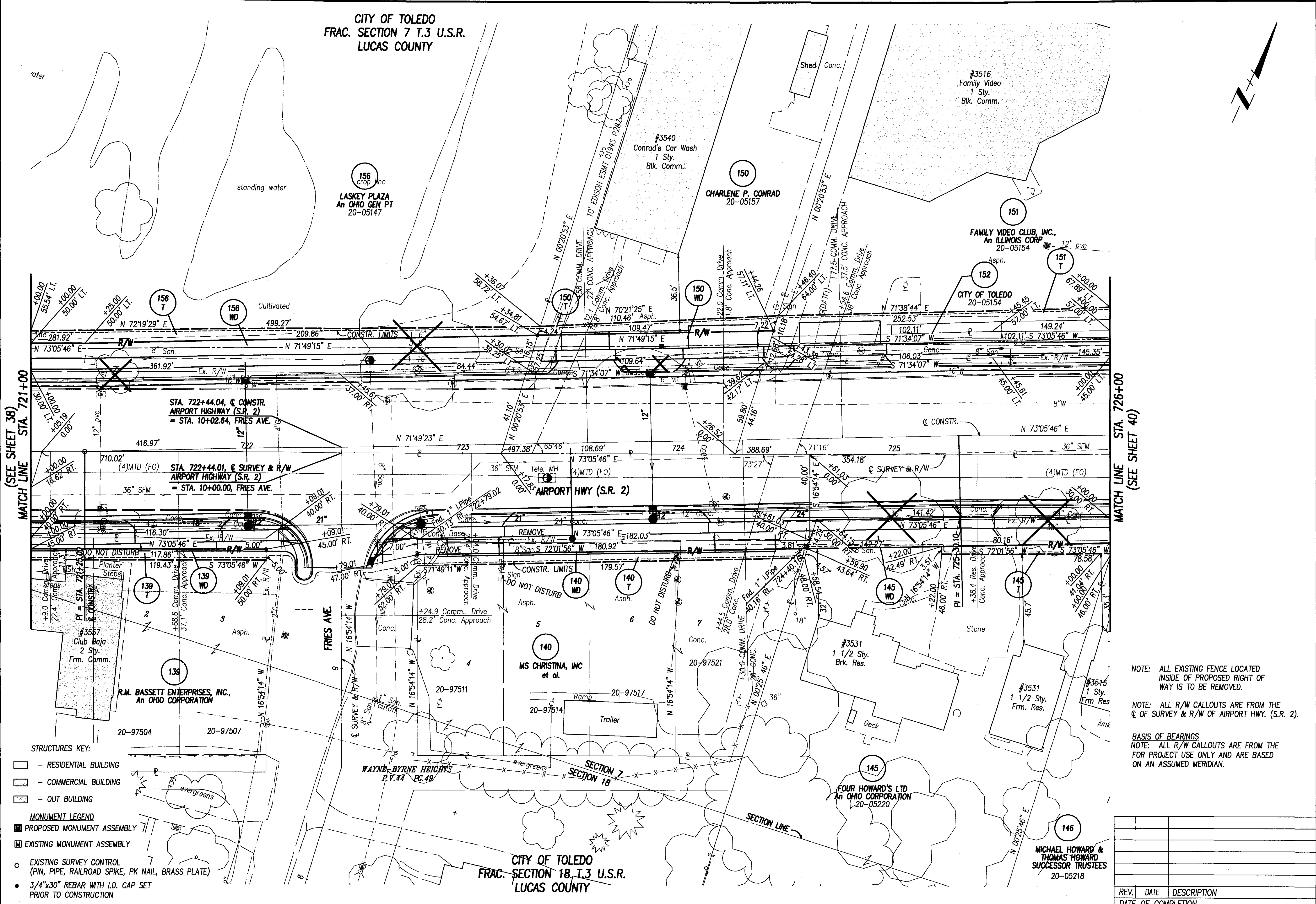
BASIS OF BEARINGS
ALL BEARINGS SHOWN ON THESE PLANS ARE
FOR PROJECT USE ONLY AND ARE BASED
ON AN ASSUMED MERIDIAN.

- STRUCTURES KEY:
- - RESIDENTIAL BUILDING
 - ▭ - COMMERCIAL BUILDING
 - ▭ - OUT BUILDING
- MONUMENT LEGEND
- PROPOSED MONUMENT ASSEMBLY
 - ▣ EXISTING MONUMENT ASSEMBLY
 - EXISTING SURVEY CONTROL
(PIN, PIPE, RAILROAD SPIKE, PK NAIL, BRASS PLATE)
 - 3/4"x30" REBAR WITH I.D. CAP SET
PRIOR TO CONSTRUCTION

REV.	DATE	DESCRIPTION

Aug. 20, 2004 - 13:04:24

CITY OF TOLEDO
FRAC. SECTION 7 T.3 U.S.R.
LUCAS COUNTY



MATCH LINE (SEE SHEET 38)
STA. 721+00

MATCH LINE (SEE SHEET 40)
STA. 726+00

RIGHT OF WAY PLAN - AIRPORT HIGHWAY (S.R. 2)
STA. 721+00 TO STA. 726+00

LUC-2-11.68

39 / 45
318
324

- STRUCTURES KEY:**
- RESIDENTIAL BUILDING
 - COMMERCIAL BUILDING
 - OUT BUILDING
- MONUMENT LEGEND**
- PROPOSED MONUMENT ASSEMBLY
 - EXISTING MONUMENT ASSEMBLY
 - EXISTING SURVEY CONTROL (PIN, PIPE, RAILROAD SPIKE, PK NAIL, BRASS PLATE)
 - 3/4"x30" REBAR WITH I.D. CAP SET PRIOR TO CONSTRUCTION

NOTE: ALL EXISTING FENCE LOCATED INSIDE OF PROPOSED RIGHT OF WAY IS TO BE REMOVED.

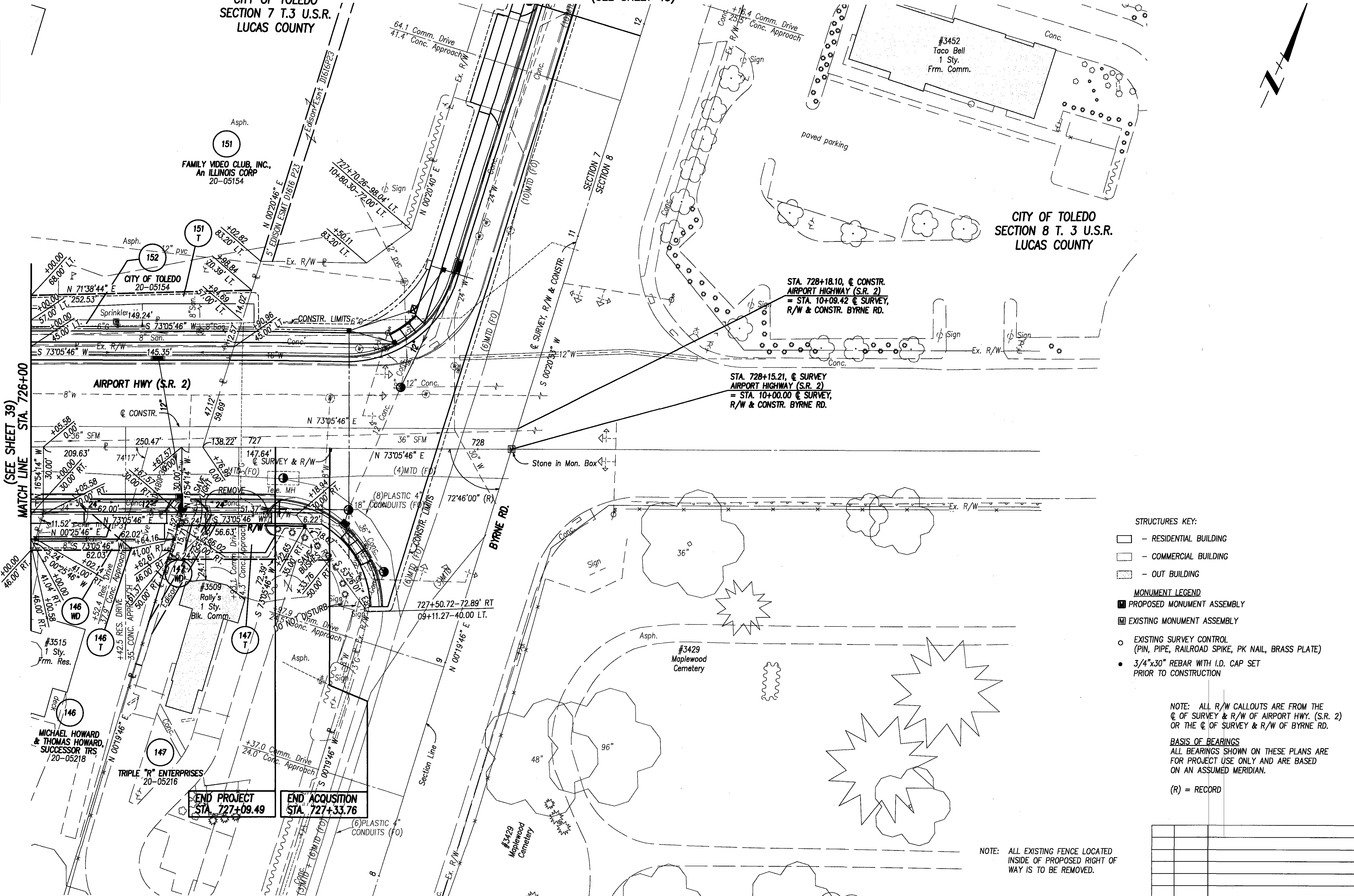
NOTE: ALL R/W CALLOUTS ARE FROM THE C. OF SURVEY & R/W OF AIRPORT HWY. (S.R. 2).

BASIS OF BEARINGS
NOTE: ALL R/W CALLOUTS ARE FROM THE FOR PROJECT USE ONLY AND ARE BASED ON AN ASSUMED MERIDIAN.

REV.	DATE	DESCRIPTION

CITY OF TOLEDO
SECTION 7 T.3 U.S.R.
LUCAS COUNTY

(SEE SHEET 43)



CITY OF TOLEDO
SECTION 8 T. 3 U.S.R.
LUCAS COUNTY

STRUCTURES KEY:

- RESIDENTIAL BUILDING
- COMMERCIAL BUILDING
- OUT BUILDING

MONUMENT LEGEND

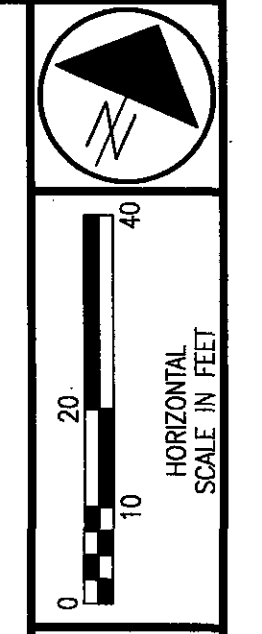
- PROPOSED MONUMENT ASSEMBLY
- EXISTING MONUMENT ASSEMBLY
- EXISTING SURVEY CONTROL (PIN, PIPE, RAILROAD SPIKE, PK NAIL, BRASS PLATE)
- 3/4"x30" REBAR WITH I.D. CAP SET PRIOR TO CONSTRUCTION

NOTE: ALL R/W CALLOUTS ARE FROM THE
C. OF SURVEY & R/W OF AIRPORT HWY. (S.R. 2)
OR THE C. OF SURVEY & R/W OF BYRNE RD.

BASIS OF BEARINGS
ALL BEARINGS SHOWN ON THESE PLANS ARE
FOR PROJECT USE ONLY AND ARE BASED
ON AN ASSUMED MERIDIAN.

(R) = RECORD

NOTE: ALL EXISTING FENCE LOCATED
INSIDE OF PROPOSED RIGHT OF
WAY IS TO BE REMOVED.



P.L.D. NO. 12776

R/W DESIGNER TLT
R/W REVIEWER KED

RIGHT OF WAY PLAN - AIRPORT HIGHWAY (S.R. 2)
STA. 726+00 TO STA. 731+00

LUC-2-11.68

40 / 45

319
324

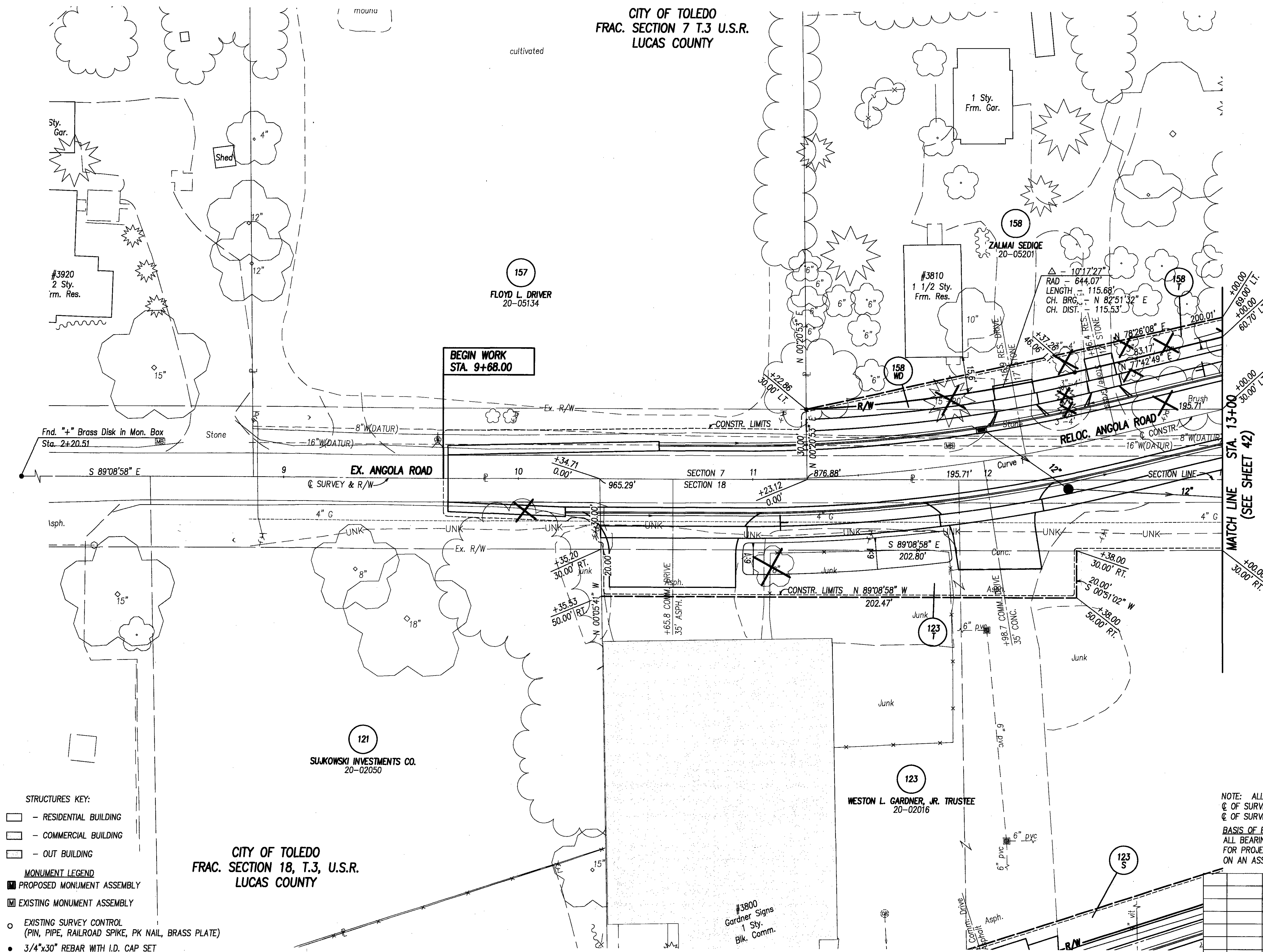
REV.	DATE	DESCRIPTION

Aug 20, 2004 - 13:05:31

COMM. NO. 0211RDX.DWG

CITY OF TOLEDO
FRAC. SECTION 7 T.3 U.S.R.
LUCAS COUNTY

CITY OF TOLEDO
FRAC. SECTION 18, T.3, U.S.R.
LUCAS COUNTY



CURVE 1 DATA
@ CONSTRUCTION
PI = 11+71.90
Δ = 13°08'13.2"
Dc = 8°30'00"
R = 674.07
T = 77.62
L = 154.55
E = 4.45
e MAX = 0.040
PC = STA. 10+94.28
PT = STA. 12+48.84

NOTE: ALL R/W CALLOUTS ARE FROM THE
@ OF SURVEY & R/W OF AIRPORT HWY. (S.R. 2) OR
@ OF SURVEY & R/W OF ANGOLA RD.
BASIS OF BEARINGS
ALL BEARINGS SHOWN ON THESE PLANS ARE
FOR PROJECT USE ONLY AND ARE BASED
ON AN ASSUMED MERIDIAN.

- STRUCTURES KEY:**
- - RESIDENTIAL BUILDING
 - ▭ - COMMERCIAL BUILDING
 - ▭ - OUT BUILDING
- MONUMENT LEGEND**
- ▣ PROPOSED MONUMENT ASSEMBLY
 - ▣ EXISTING MONUMENT ASSEMBLY
 - EXISTING SURVEY CONTROL (PIN, PIPE, RAILROAD SPIKE, PK NAIL, BRASS PLATE)
 - 3/4"x30" REBAR WITH I.D. CAP SET PRIOR TO CONSTRUCTION

REV.	DATE	DESCRIPTION

STATE JOB NO. 028890
P.L.D. NO. 12776
R/W DESIGNER TLT
R/W REVIEWER KED

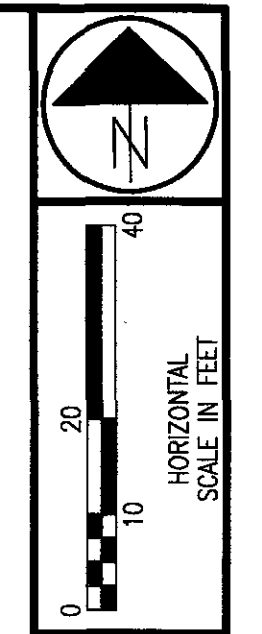
RIGHT OF WAY PLAN - ANGOLA ROAD
STA. 8+00 TO STA. 13+00

LUC-2-11.68

41 / 45

320
324

CITY OF TOLEDO
FRAC. SECTION 7 T.3 U.S.R.
LUCAS COUNTY



STATE JOB NO. 028890

P.L.D. NO. 12776

R/W DESIGNER TLT
R/W REVIEWER KED

RIGHT OF WAY PLAN - ANGOLA ROAD
STA. 13+00 TO STA. 18+00

LUC-2-11.68

42 / 45

321
324

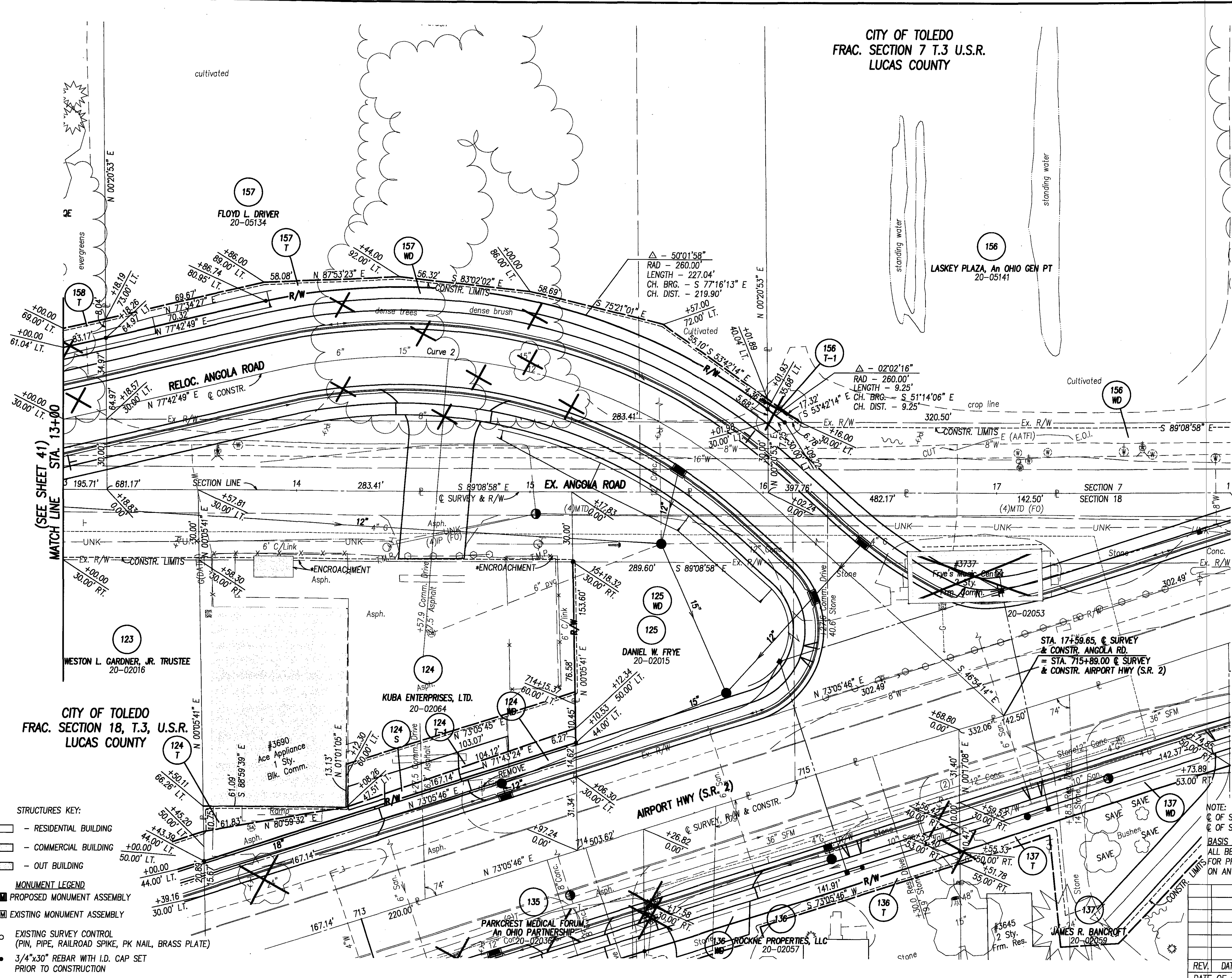
CURVE 2 DATA @ CONSTRUCTION
PI = 15+19.54
Δ = 55° 22' 57.2"
Dc = 24° 54' 40.4"
R = 230.00
T = 120.71
L = 222.32
E = 29.75
e MAX = 0.040
PC = STA. 13+98.84
PT = STA. 16+21.16

STA. 20+00.00 @ SURVEY & R/W ANGOLA RD.
= STA. 719+00.86 @ SURVEY & R/W AIRPORT HWY (S.R. 2)

STA. 17+59.65 @ SURVEY & CONSTR. ANGOLA RD.
= STA. 715+89.00 @ SURVEY & CONSTR. AIRPORT HWY (S.R. 2)

NOTE: ALL EXISTING FENCE LOCATED INSIDE OF PROPOSED RIGHT OF WAY IS TO BE REMOVED.

NOTE: ALL R/W CALLOUTS ARE FROM THE @ OF SURVEY & R/W OF AIRPORT HWY. (S.R. 2) OR @ OF SURVEY & R/W OF ANGOLA RD.
BASIS OF BEARINGS
ALL BEARINGS SHOWN ON THESE PLANS ARE FOR PROJECT USE ONLY AND ARE BASED ON AN ASSUMED MERIDIAN.

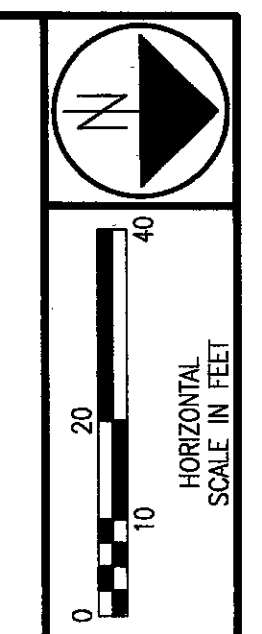

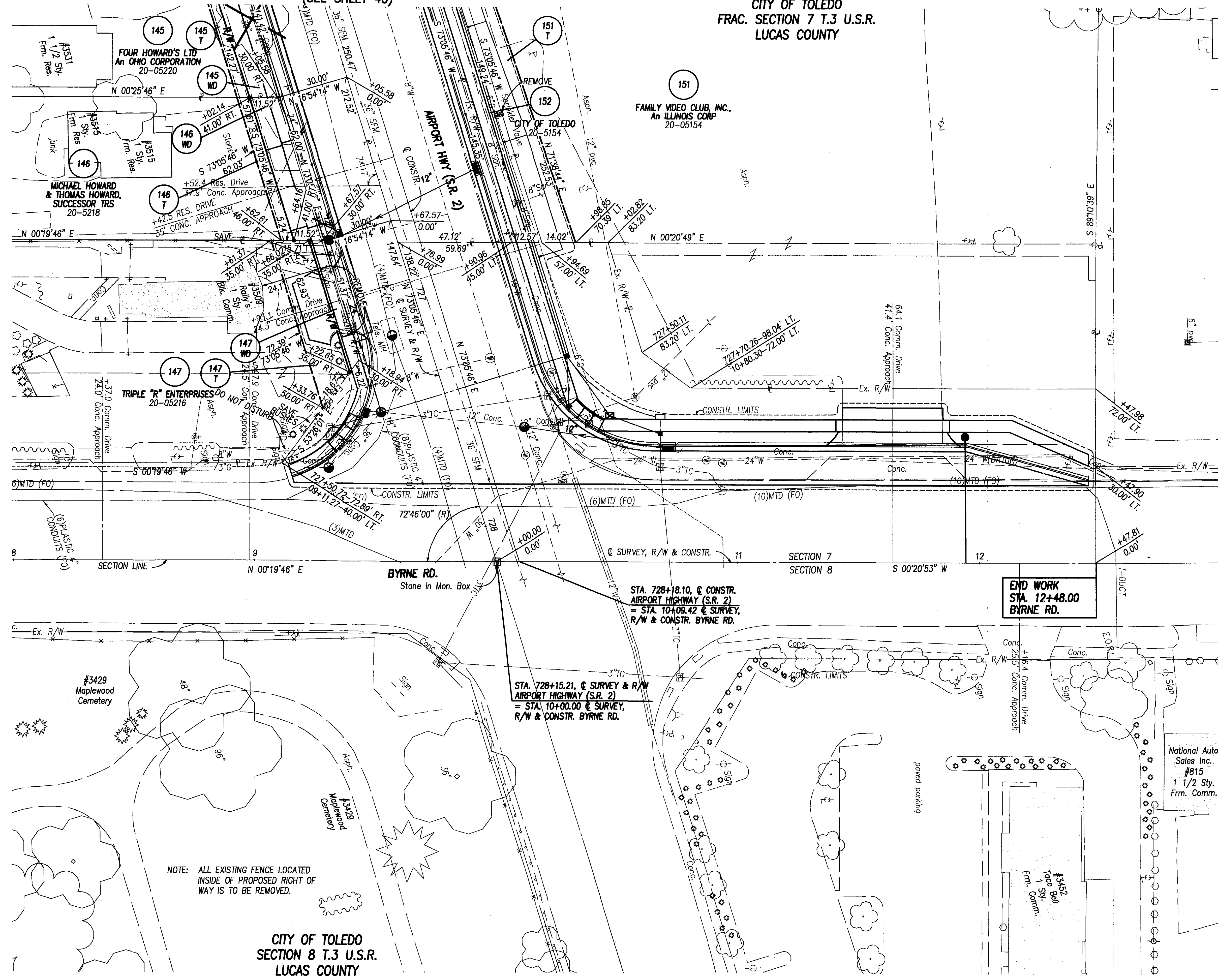


- STRUCTURES KEY:**
- RESIDENTIAL BUILDING
 - COMMERCIAL BUILDING
 - OUT BUILDING
- MONUMENT LEGEND**
- PROPOSED MONUMENT ASSEMBLY
 - EXISTING MONUMENT ASSEMBLY
 - EXISTING SURVEY CONTROL (PIN, PIPE, RAILROAD SPIKE, PK NAIL, BRASS PLATE)
 - 3/4"x30" REBAR WITH I.D. CAP SET PRIOR TO CONSTRUCTION

REV.	DATE	DESCRIPTION

(SEE SHEET 40)

CITY OF TOLEDO
FRAC. SECTION 7 T.3 U.S.R.
LUCAS COUNTY



STATE JOB NO. 028890

P.L.D. NO. 12776

R/W DESIGNER TLT
R/W REVIEWER KED

RIGHT OF WAY PLAN - BYRNE ROAD
STA. 8+00 TO STA. 13+00

LUC-2-11.68

43/45
322
324

145
145 T
145 WD
FOUR HOWARD'S LTD
An OHIO CORPORATION
20-05220

146
146 T
146 WD
MICHAEL HOWARD & THOMAS HOWARD,
SUCCESSOR TRS
20-5218

147
147 T
147 WD
TRIPLE "R" ENTERPRISES DO NOT DISTURB
20-05216

151
FAMILY VIDEO CLUB, INC.,
An ILLINOIS CORP
20-05154

STA. 728+18.10, @ CONSTR.
AIRPORT HIGHWAY (S.R. 2)
= STA. 10+09.42 @ SURVEY,
R/W & CONSTR. BYRNE RD.

STA. 728+15.21, @ SURVEY & R/W
AIRPORT HIGHWAY (S.R. 2)
= STA. 10+00.00 @ SURVEY,
R/W & CONSTR. BYRNE RD.

END WORK
STA. 12+48.00
BYRNE RD.

- STRUCTURES KEY:
- - RESIDENTIAL BUILDING
 - - COMMERCIAL BUILDING
 - - OUT BUILDING
- MONUMENT LEGEND
- PROPOSED MONUMENT ASSEMBLY
 - ▣ EXISTING MONUMENT ASSEMBLY
 - EXISTING SURVEY CONTROL (PIN, PIPE, RAILROAD SPIKE, PK NAIL, BRASS PLATE)
 - 3/4"x30" REBAR WITH I.D. CAP SET PRIOR TO CONSTRUCTION

NOTE: ALL R/W CALLOUTS ARE FROM THE
@ OF SURVEY & R/W OF AIRPORT HWY. (S.R. 2) OR
@ OF SURVEY & R/W OF BYRNE RD.

BASIS OF BEARINGS
ALL BEARINGS SHOWN ON THESE PLANS ARE
FOR PROJECT USE ONLY AND ARE BASED
ON AN ASSUMED MERIDIAN.

(R) = RECORD

REV.	DATE	DESCRIPTION

NOTE: ALL EXISTING FENCE LOCATED
INSIDE OF PROPOSED RIGHT OF
WAY IS TO BE REMOVED.

CITY OF TOLEDO
SECTION 8 T.3 U.S.R.
LUCAS COUNTY

Aug 20, 2004 - 13:07:14

COMM. NO. 0211RDA.DWG

CITY OF TOLEDO
GRANT 575 U.S.R.
LUCAS COUNTY

40
TERRY L. SCHAICH
20-02584

73
WA

73
TOLEDO METRO PARK BOARD
20-03057

73
TOLEDO METRO PARK BOARD
20-02597

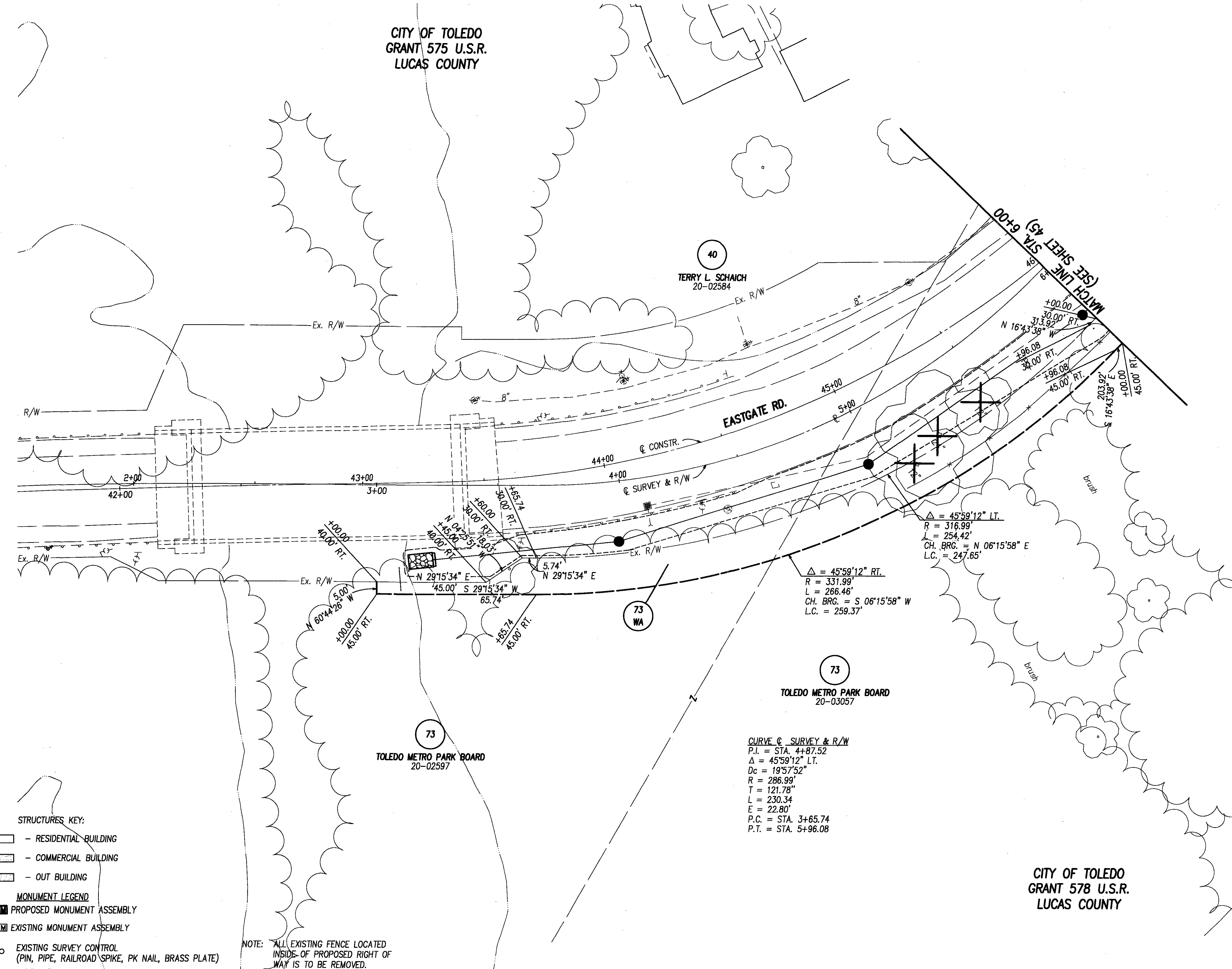
CITY OF TOLEDO
GRANT 578 U.S.R.
LUCAS COUNTY

CURVE #3 @ CONSTR.
P.I. = STA. 636+24.11
 $\Delta = 02^{\circ}31'40''$ RT.
Dc = $03^{\circ}00'00''$
R = 1676.95'
T = 37.00'
L = 73.98'
E = 0.40'
P.C. = STA. 635+87.11
P.T. = STA. 636+61.09

CURVE C SURVEY & R/W
P.I. = STA. 4+87.52
 $\Delta = 45^{\circ}59'12''$ LT.
Dc = $19^{\circ}57'52''$
R = 286.99'
T = 121.78"
L = 230.34'
E = 22.80'
P.C. = STA. 3+65.74
P.T. = STA. 5+96.08

$\Delta = 45^{\circ}59'12''$ LT.
R = 316.99'
L = 254.42'
CH. BRG. = N $06^{\circ}15'58''$ E
L.C. = 247.65'

$\Delta = 45^{\circ}59'12''$ RT.
R = 331.99'
L = 266.46'
CH. BRG. = S $06^{\circ}15'58''$ W
L.C. = 259.37'



STRUCTURES KEY:

- RESIDENTIAL BUILDING
- COMMERCIAL BUILDING
- OUT BUILDING

MONUMENT LEGEND

- PROPOSED MONUMENT ASSEMBLY
- EXISTING MONUMENT ASSEMBLY

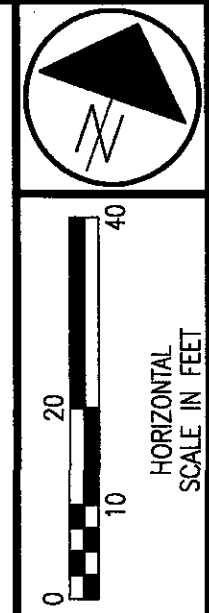
- EXISTING SURVEY CONTROL (PIN, PIPE, RAILROAD SPIKE, PK NAIL, BRASS PLATE)
- 3/4"x30" REBAR WITH 1.D. CAP SET PRIOR TO CONSTRUCTION

NOTE: ALL EXISTING FENCE LOCATED INSIDE OF PROPOSED RIGHT OF WAY IS TO BE REMOVED.

NOTE: ALL R/W CALLOUTS ARE FROM THE \odot OF SURVEY & R/W OF AIRPORT HWY. (S.R. 2).

BASIS OF BEARINGS
ALL BEARINGS SHOWN ON THESE PLANS ARE FOR PROJECT USE ONLY AND ARE BASED ON AN ASSUMED MERIDIAN.

REV.	DATE	DESCRIPTION



P.L.D. NO. 12776

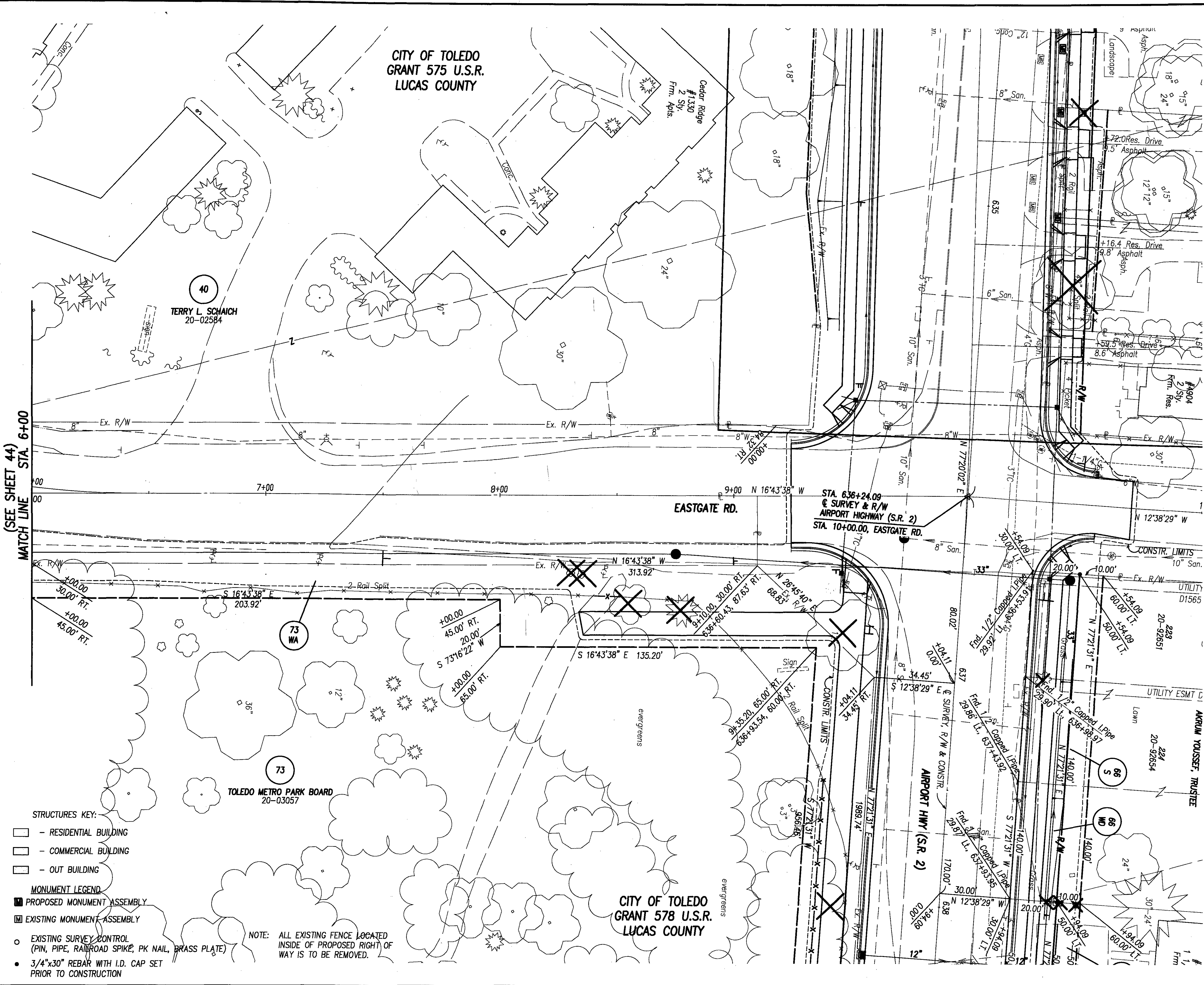
R/W DESIGNER TLT
R/W REVIEWER KED

RIGHT OF WAY PLAN - AIRPORT HIGHWAY (S.R. 2)
STA. 636+00 TO STA. 641+00

LUC-2-11.68

44 / 45

323
324



CITY OF TOLEDO
GRANT 575 U.S.R.
LUCAS COUNTY

TERRY L. SCHMAICH
20-02584

TOLEDO METRO PARK BOARD
20-03057

CITY OF TOLEDO
GRANT 578 U.S.R.
LUCAS COUNTY

CURVE #3 @ CONSTR.
 P.I. = STA. 636+24.11
 Δ = 02°31'40" RT.
 Dc = 03°00'00"
 R = 1676.95'
 T = 37.00'
 L = 73.98'
 E = 0.40'
 P.C. = STA. 635+87.11
 P.T. = STA. 636+61.09

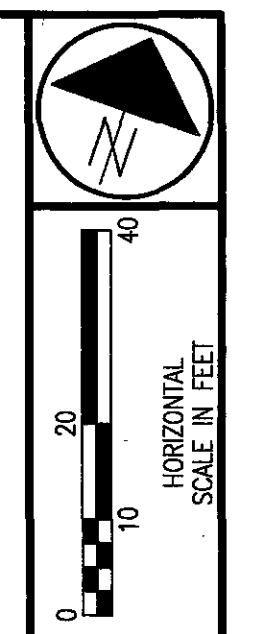
- STRUCTURES KEY:**
- - RESIDENTIAL BUILDING
 - - COMMERCIAL BUILDING
 - - OUT BUILDING
- MONUMENT LEGEND**
- PROPOSED MONUMENT ASSEMBLY
 - EXISTING MONUMENT ASSEMBLY
- EXISTING SURVEY CONTROL (PIN, PIPE, RAILROAD SPIKE, PK NAIL, BRASS PLATE)
 - 3/4"x30" REBAR WITH I.D. CAP SET PRIOR TO CONSTRUCTION

NOTE: ALL EXISTING FENCE LOCATED INSIDE OF PROPOSED RIGHT OF WAY IS TO BE REMOVED.

NOTE: ALL R/W CALLOUTS ARE FROM THE C. OF SURVEY & R/W OF AIRPORT HWY. (S.R. 2).

BASIS OF BEARINGS
 ALL BEARINGS SHOWN ON THESE PLANS ARE FOR PROJECT USE ONLY AND ARE BASED ON AN ASSUMED MERIDIAN.

REV.	DATE	DESCRIPTION	DATE OF COMPLETION



P.L.D. NO. 12776

RAW DESIGNER TLT
RAW REVIEWER KED

RIGHT OF WAY PLAN - EASTGATE ROAD
STA. 6+00 TO STA. 10+00

LUC-2-11.68
89-11-2-07