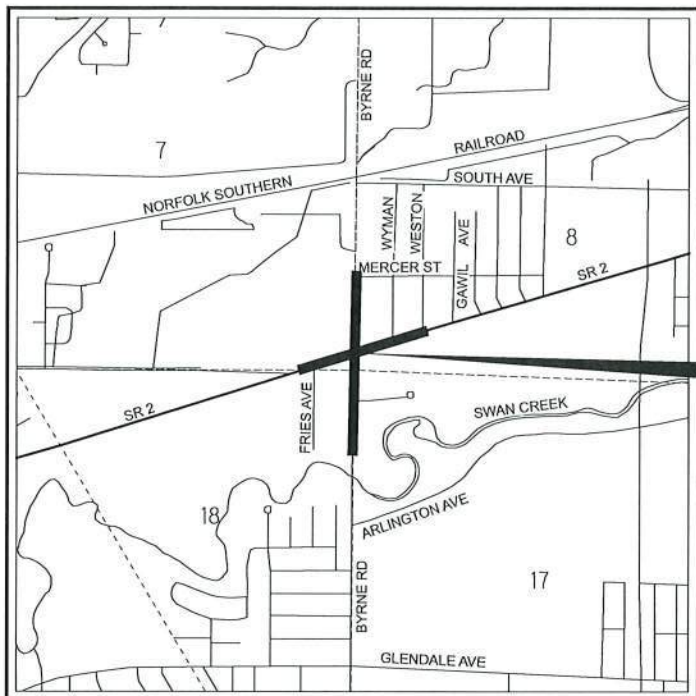


LUC-2-13.77

MODEL: Sheet PAPER: 17x11 (in.) DATE: 3/25/2021 TIME: 7:39:29 AM USER: SEA
M:\9150 (Tetra) Tech - LUC-2-13.77 Airport & Byrne\108465-CONNECTIONS\108465-RL001.dgn



LOCATION MAP

LATITUDE: N41°37'27" LONGITUDE: W83°37'33"



ACQUISITION LIMITS

RIGHT OF WAY LEGEND SHEET LUC-2-13.77

LUCAS COUNTY CITY OF TOLEDO SECTIONS 7, 8, 17 & 18 TOWN 3 USR

PROJECT LOCATION
SR2
BEGIN ACQUISITION
720+50.00 (SLM 13.67)
END ACQUISITION
736+30.68 (SLM 13.95)
BYRNE RD
BEGIN ACQUISITION
122+97.66
END ACQUISITION
143+94.27

FEDERAL PROJECT NUMBER

E191 (110)

STATE JOB NUMBER

428242

PROJECT DESCRIPTION

A SAFETY PROJECT TO CONSTRUCT DOUBLE TURN LANES ON BYRNE ROAD TO WESTBOUND SR 2 AND ALSO CONSTRUCT DOUBLE TURN LANES ON SR 2 TO NORTHBOUND BYRNE ROAD.

PLANS PREPARED BY:

FIRM NAME : DGL CONSULTING ENGINEERS
RW DESIGNER: STEVEN E. ANELLO
RW REVIEWER: R.J. LUMBREZER - PS 8029
FIELD REVIEWER: GREG S. WELLER
PRELIMINARY FIELD REVIEW DATE: 07/01/2020
FIELD REVIEWER: GARRET S. LOEFFLER
TRACINGS FIELD REVIEW DATE: 3/25/2021
OWNERSHIP UPDATED BY: SEA
DATE COMPLETED: 3/24/2021
PLAN COMPLETION DATE: 3/26/2021

TYPES OF TITLE LEGEND:

WDV = WARRANTY DEED IN THE NAME OF THE CITY OF TOLEDO
T = TEMPORARY EASEMENT

STRUCTURE KEY

- RESIDENTIAL
- COMMERCIAL
- OUT-BUILDING

INDEX OF SHEETS:

RIGHT OF WAY LEGEND	1
CENTERLINE PLAT	2 - 3
PROPERTY MAP	4 - 5
SUMMARY OF ADDITIONAL RW	6 - 10
RIGHT OF WAY DETAIL SHEETS	11 - 28

CONVENTIONAL SYMBOLS

County Line	-----	Edge of Shoulder (Ex)	-----
Township Line	-----	Edge of Shoulder (Pr)	-----
Section Line	-----	Ditch / Creek (Ex)	-----
Corporation Line	----- or -----	Ditch / Creek (Pr)	-----
Fence Line (Ex)	----- (Pr) -----	Tree Line (Ex)	-----
Center Line	-----	Ownership Hook Symbol	Example
Right of Way (Ex)	----- Ex R/W -----	Property Line Symbol	Example
Right of Way (Pr)	----- R/W -----	Break Line Symbol	Example
Standard Highway Ease.(Ex)	----- Ex SH -----	Tree (Pr) (Ex), Tree (Ex), Shrub (Ex)	-----
Standard Highway Ease.(Pr)	----- SH -----	Tree (Remove) (Ex), Shrub (Remove)	-----
Temporary Right of Way	----- TMP -----	Evergreen (Ex), Stump	-----
Channel Ease. (Pr)	----- CH -----	Evergreen (Remove), Stump (Remove)	-----
Utility Ease. (Ex)	----- Ex U -----	Wetland (Pr), Grass (Pr), Aerial Target	-----
Railroad	----- or -----	Post (Ex), Mailbox (Ex), Mailbox (Pr)	-----
Guardrail (Ex)	----- (Pr) -----	Light (Ex), Telephone Marker (Ex)	-----
Construction Limits	-----	Fire Hydrant (Ex), Water Meter (Ex)	-----
Edge of Pavement (Ex)	-----	Water Valve (Ex), Utility Valve Unknown (Ex.)	-----
Edge of Pavement (Pr)	-----	Telephone Pole (Ex), Power Pole (Ex)	-----
		Light Pole (Ex)	-----
		To Be Removed (TBR)	-----
		To Be Relocated (TBRL)	-----
		Do Not Disturb (DND)	-----

UTILITY OWNERS

COLUMBIA GAS OF OHIO (TOLEDO)
2901 EAST MANHATTAN BLVD
TOLEDO, OH 43611
LEE ANN TYRELL
419-539-6258
LTYRELL@NISOURCE.COM

CITY OF TOLEDO (WATER)
401 S ERIE ST
TOLEDO, OH 43602
419-936-2830

TOLEDO EDISON
6099 ANGOLA ROAD
HOLLAND, OH 43528
419-249-5218
RANDY SWOPE
RRSWOPE@FIRSTENERGYCORP.COM

BUCKEYE CABLE
2700 OREGON ROAD
NORTHWOOD, OH 43519
419-724-3713
MICHAEL SHEAHAN
MSHEAHAN@SHAREDVCS.COM

AT&T OHIO
130 N ERIE ST (RM 714)
TOLEDO, OH 43624
419-245-7304

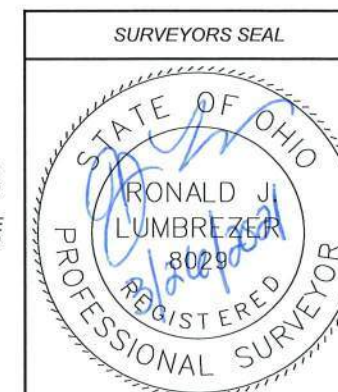
REFLEX TRAFFIC SYSTEMS
1200 COMMERCE DR (SUITE 217)
PLANO, TX 75093-5867
CHRIS RENZI
915-727-1990

NOTE:
THE LOCATION OF THE UNDERGROUND UTILITIES SHOWN ON THE PLANS ARE OBTAINED FROM THE OWNER OF THE UTILITIES AS REQUIRED BY SECTION 153.64 O.R.C.

I, R.J. LUMBREZER, P. S. HAVE CONDUCTED A SURVEY OF THE EXISTING CONDITIONS FOR THE STATE OF OHIO DEPARTMENT OF TRANSPORTATION IN DECEMBER OF 2019. THE RESULTS OF THAT SURVEY ARE CONTAINED HEREIN. THE HORIZONTAL COORDINATES EXPRESSED HEREIN ARE BASED ON THE OHIO STATE PLANE COORDINATES SYSTEM NORTH ZONE ON NAD 83 2011 DATUM. THE PROJECT COORDINATES (US SURVEY FEET) ARE RELATIVE TO STATE PLANE GRID COORDINATES (METERS OR US SURVEY FEET) BY A PROJECT ADJUSTMENT FACTOR OF 1.000000. AS A PART OF THIS PROJECT I HAVE REESTABLISHED THE LOCATIONS OF THE EXISTING PROPERTY LINES AND THE EXISTING CENTERLINE OF RIGHT OF WAY FOR PROPERTY TAKES CONTAINED HEREIN. AS A PART OF THIS PROJECT I HAVE ESTABLISHED THE PROPOSED PROPERTY LINES, CALCULATED THE GROSS TAKE, PRESENT ROADWAY OCCUPIED (PRO), NET TAKE AND NET RESIDUE; AS WELL AS PREPARED THE LEGAL DESCRIPTIONS NECESSARY TO ACQUIRE THE PARCELS AS SHOWN HEREIN. AS A PART OF THIS WORK I HAVE SET RIGHT OF WAY MONUMENTS AT THE PROPERTY CORNERS, PROPERTY LINE INTERSECTIONS, POINTS ALONG THE RIGHT OF WAY AND/OR ANGLE POINTS ON THE RIGHT OF WAY, SECTION CORNERS AND OTHER POINTS AS SHOWN HEREIN. ALL OF MY WORK CONTAINED HEREIN WAS CONDUCTED IN ACCORDANCE WITH OHIO ADMINISTRATIVE CODE 4733-37 COMMONLY KNOWN AS "MINIMUM STANDARDS FOR BOUNDARY SURVEYS IN THE STATE OF OHIO" UNLESS NOTED. THE WORDS I AND MY AS USED HEREIN ARE TO MEAN EITHER MYSELF OR SOMEONE WORKING UNDER MY DIRECT SUPERVISION.

R.J. LUMBREZER, PROFESSIONAL LAND SURVEYOR 8029

DATE 3/21/2021



DESIGN AGENCY

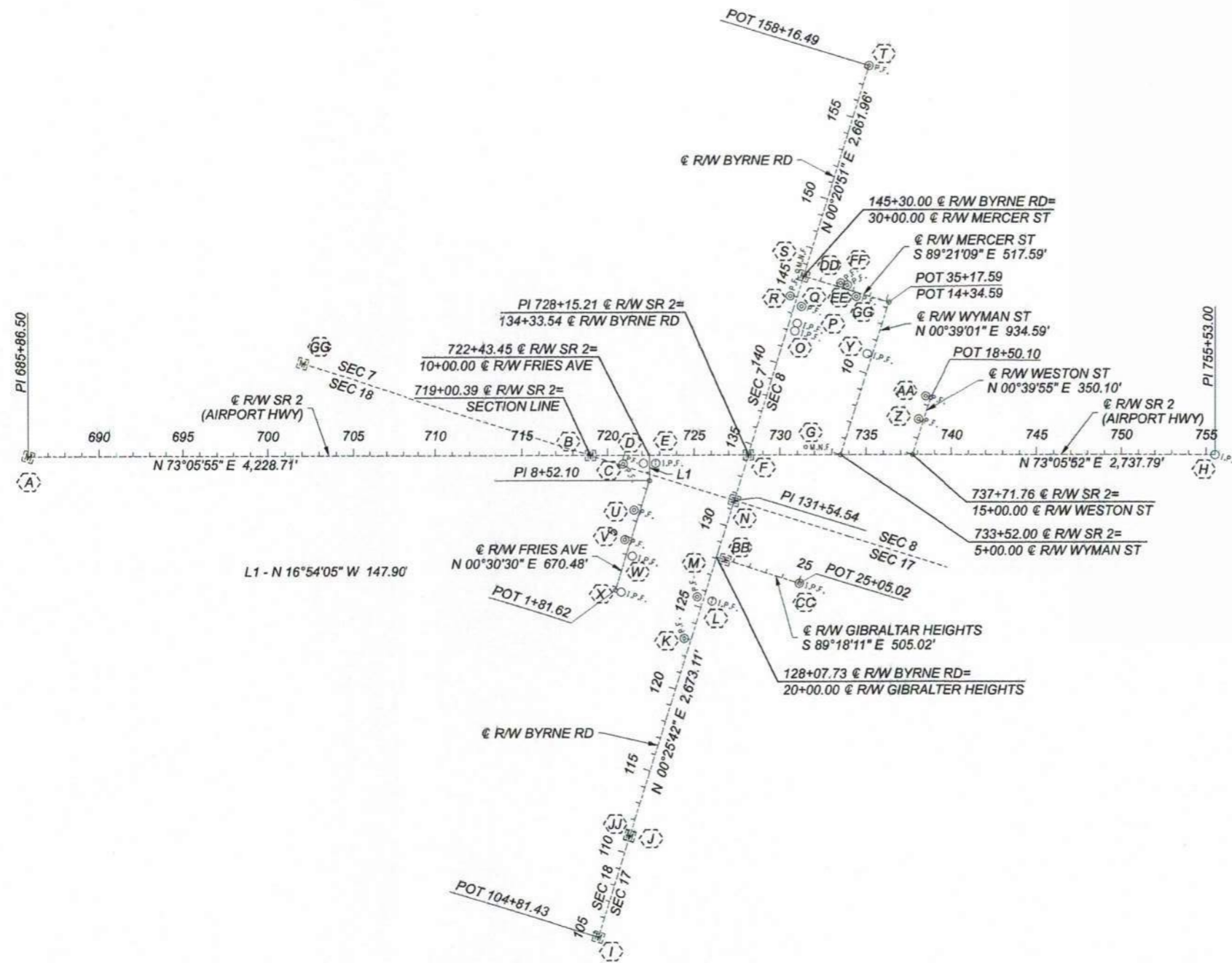


DESIGNER	SEA
REVIEWER	R.J.L. 03-26-21
PROJECT ID	108465
SUBSET	TOTAL
1	28
SHEET	TOTAL
P.97	124

RIGHT OF WAY
LEGEND SHEET

- MONUMENT LEGEND**
- ☐ EXISTING R/W MONUMENT BOX
 - ▣ PROPOSED R/W MONUMENT BOX
 - I.P.F. IRON PIN FOUND
 - ⊙ I.P.F. IRON PIN FOUND W/ ID CAP
 - I.P.S. IRON PIN SET W/ ID CAP
 - ⊗ I.P.F. IRON PIPE FOUND
 - ⊙ M.N.F. MAG NAIL FOUND
 - M.N.S. MAG NAIL SET

LUC-2-13.77
LUCAS COUNTY
CITY OF TOLEDO
SEC 7, 8, 17 & 18
TOWN 3 USR



BASIS FOR BEARINGS:

ALL BEARINGS SHOWN HEREON ARE FOR PROJECT USE ONLY AND ARE BASED ON THE OHIO STATE PLANE COORDINATE SYSTEM, NORTH ZONE, NAD 83 (2011). SAID COORDINATES ORIGINATED FROM GPS OBSERVATIONS OF SELECTED STATIONS IN THE OHIO DEPARTMENT OF TRANSPORTATION VIRTUAL REFERENCE STATION NETWORK. THE PORTION OF THE CENTERLINE OF BYRNE RD HAVING A BEARING OF N 00°25'42\"/>

NOTES:

THE EXISTING RIGHT OF WAY WIDTH AND LOCATION OF SR 2 AND BYRNE RD WERE DETERMINED FROM THE OHIO DEPARTMENT OF TRANSPORTATION RIGHT OF WAY PLANS TITLED "LUC-2-13.62-13.80" DATED 1961, "LUC-2-11.77" PID 12776 DATED 2006 AND "LUC-BYRNE RD - PHASE 3" PID 77220 DATED 2008 ON FILE AT THE DISTRICT 2 OFFICE IN BOWLING GREEN, OHIO AND CITY OF TOLEDO PLANS TITLED "BYRNE ROAD" BOOK 221 PAGE 8 DATED 2004 AND "BYRNE ROAD IMP. #629 LANDS ACQUIRED (NOT DATED) ON FILE AT THE CITY OF TOLEDO ENGINEER'S OFFICE IN TOLEDO, OHIO.

THE PROPOSED RIGHT OF WAY SHALL BE REFERENCED FROM THE EXISTING CENTERLINE OF RIGHT OF WAY OF BYRNE RD OR SR 2.

⊗ FOUND MONUMENTATION, SEE SHEET 3 FOR MONUMENT TABLE.

CENTERLINE PLAT
(SHEET 1 OF 2)


I, R.J. LUMBREZER, P. S. HAVE CONDUCTED A SURVEY OF THE EXISTING CONDITIONS FOR THE STATE OF OHIO DEPARTMENT OF TRANSPORTATION IN DECEMBER OF 2019. THE RESULTS OF THAT SURVEY ARE CONTAINED HEREIN. THE HORIZONTAL COORDINATES EXPRESSED HEREIN ARE BASED ON THE OHIO STATE PLANE COORDINATES SYSTEM NORTH ZONE ON NAD 83 2011 DATUM. THE PROJECT COORDINATES (US SURVEY FEET) ARE RELATIVE TO STATE PLANE GRID COORDINATES (METERS OR US SURVEY FEET) BY A PROJECT ADJUSTMENT FACTOR OF 1.000000. AS A PART OF THIS PROJECT I HAVE REESTABLISHED THE LOCATIONS OF THE EXISTING PROPERTY LINES AND THE EXISTING CENTERLINE OF RIGHT OF WAY FOR PROPERTY TAKES CONTAINED HEREIN. AS A PART OF THIS PROJECT I HAVE ESTABLISHED THE PROPOSED PROPERTY LINES, CALCULATED THE GROSS TAKE, PRESENT ROADWAY OCCUPIED (PRO), NET TAKE AND NET RESIDUE; AS WELL AS PREPARED THE LEGAL DESCRIPTIONS NECESSARY TO ACQUIRE THE PARCELS AS SHOWN HEREIN. AS A PART OF THIS WORK I HAVE SET RIGHT OF WAY MONUMENTS AT THE PROPERTY CORNERS, PROPERTY LINE INTERSECTION, POINTS ALONG THE RIGHT OF WAY AND/OR ANGLE POINTS ON THE RIGHT OF WAY, SECTION CORNERS AND OTHER POINTS AS SHOWN HEREIN. ALL OF MY WORK CONTAINED HEREIN WAS CONDUCTED IN ACCORDANCE WITH OHIO ADMINISTRATIVE CODE 4733-37 COMMONLY KNOWN AS "MINIMUM STANDARDS FOR BOUNDARY SURVEYS IN THE STATE OF OHIO" UNLESS NOTED. THE WORDS I AND MY AS USED HEREIN ARE TO MEAN EITHER MYSELF OR SOMEONE WORKING UNDER MY DIRECT SUPERVISION.


R.J. LUMBREZER, PROFESSIONAL LAND SURVEYOR 8029

3/26/21
 DATE

ORIGINAL ON FILE WITH
 LUCAS COUNTY RECORDER
 INST 202103260015371

COUNTY RECORDER



DESIGN AGENCY



DESIGNER

SEA

REVIEWER

RJL 03-24-21

PROJECT ID

108465

SUBSET TOTAL

2 28

SHEET TOTAL

LUC-2-13.77

MODEL: RCO001(Sheet1) PAPER SIZE: 17x11 (in.) DATE: 3/27/2021 TIME: 8:46:46 AM USER: SEA
 M:\1930 - (Tech - LUC-2-13.77 Airport & Byrne)\08465.CONNECT\08465_400-Engineering\Inp\RW\Sheets\08465_RCO001.dgn

LUC-2-13.77

LUCAS COUNTY CITY OF TOLEDO SEC 7, 8, 17 & 18 TOWN 3 USR

POINT	CL REF	STATION	OFFSET	DESCRIPTION	NORTHING	EASTING
A	SR 2	685+86.50	CL	MONBOX W/ 3/4" I PIN FND	713967.326	1656643.829
B	SR 2	719+00.74	0.18' LT	MONBOX W/ 3/4" I PIN FND	714931.028	1659814.860
C	SR 2	720+91.03	49.63' RT	I PIPE FND	714938.688	1660011.415
D	SR 2	722+08.89	45.47' RT	5/8" I PIN FND	714976.932	1660122.979
DD	BYRNE	145+30.00	0.03' LT	MONBOX **	716293.128	1660696.509
E	SR 2	722+78.84	46.99' RT	5/8" IPIN W/ 6783 CAP FND	714995.810	1660190.344
F	BYRNE	134+33.54	CL	MONBOX W/ 3/4" I PIN FND	715196.708	1660689.881
F	SR 2	728+15.20	CL	MONBOX W/ 3/4" I PIN FND	715196.708	1660689.881
G	SR 2	731+50.25	45.00' LT	MAG NAIL FND	715337.173	1660997.370
H	SR 2	755+53.00	CL	1/2" I PIN FND	715992.692	1663309.409
HH	SR 2	702+06.25	542.51' LT	MONBOX W/DISC FND	714957.296	1658035.895
I	BYRNE	104+81.43	CL	MONBOX W/ 3/4" I PIN FND	712244.684	1660668.215
J	BYRNE	110+99.92	0.25' LT	MONBOX W/ 3/4" I PIN FND	712863.156	1660672.584
JJ	BYRNE	111+03.77	0.28' LT	MONBOX W/ 3/4" I PIN FND	712867.007	1660672.583
K	BYRNE	122+98.03	40.04' LT	IPIPE W/ 7476 PLUG FND	714061.535	1660641.755
L	BYRNE	125+54.40	50.06' RT	5/8" IPIN W/ 5576 CAP FND	714317.219	1660733.770
M	BYRNE	125+53.79	39.99' LT	IPIPE W/ 7476 PLUG FND	714317.288	1660643.719
N	BYRNE	131+54.54	CL	MONBOX W/ 3/4" I PIN FND	714917.715	1660688.194
O	BYRNE	142+07.15	45.87' RT	5/8" I PIN FND	715970.032	1660740.447
P	BYRNE	142+53.32	45.70' RT	5/8" I PIN FND	716016.205	1660740.555
Q	BYRNE	143+54.81	40.04' RT	1/2" I PIPE FND	716117.723	1660735.519
R	BYRNE	143+94.45	40.03' LT	1/2" I PIPE FND	716157.850	1660655.691
S	BYRNE	145+46.01	44.94' LT	MAG NAIL FND	716309.441	1660651.693
T	BYRNE	158+16.50	CL	1" I PIPE FND	717579.622	1660704.343
U	FRIES	6+60.36	34.55' LT	1/2" I PIPE FND	714697.550	1660149.573
V	FRIES	4+79.67	34.80' LT	1/2" I PIPE FND	714516.869	1660147.722
W	FRIES	4+01.27	35.00' RT	5/8" I PIN FND	714437.853	1660216.825
X	FRIES	1+81.62	35.00' RT	1" I PIN FND	714218.213	1660214.876
Y	WYMAN	11+10.11	29.70' LT	5/8" I PIN FND	715963.180	1661180.721
Z	WESTON	17+09.03	30.00' LT	1" I PIPE FND	715684.184	1661577.552
AA	WESTON	18+50.10	30.00' LT	1" I PIPE FND	715825.243	1661579.190
BB	GIBALTAR	20+50.09	CL	MONBOX W/ 1" I PIN FND	714570.308	1660735.692
CC	GIBALTAR	25+05.02	CL	5/8" I PIN FND	714564.775	1661190.588
DD	MERCER	30+00.00	CL	MONBOX **	716293.128	1660696.509
EE	MERCER	32+16.81	25.00' LT	IPIPE W/ 7476 PLUG FND	716315.746	1660913.621
FF	MERCER	32+56.92	25.11' LT	IPIPE W/ 7476 PLUG FND	716315.362	1660953.729
GG	MERCER	33+26.45	24.67' RT	I PIPE FND	716264.794	1661022.687

(X) SEE SHEET 2 FOR PLAN VIEW MONUMENTATION

** MONUMENT FROM PREVIOUS SURVEY HAS BEEN PAVED OVER

NOTES:

ALL COORDINATES SHOWN ARE PROJECT COORDINATES.

SETTING OF ALL MONUMENTS SHALL BE PERFORMED AND CERTIFIED BY A SURVEYOR REGISTERED IN THE STATE OF OHIO. THE MONUMENT ASSEMBLIES AND REFERENCE MONUMENTS WILL BE INSTALLED BY THE CONTRACTOR AT THE TIME OF CONSTRUCTION. THE IRON PIN AND CAP (WHEN REQUIRED) ARE TO BE INSTALLED BY THE CONTRACTOR'S SURVEYOR.

CHANGES OR ALTERATIONS TO THE LOCATION OF ANY MONUMENTS SHOWN IN THIS TABLE, REQUIRE PRIOR APPROVAL FROM THE DISTRICT REAL ESTATE ADMINISTRATOR OF THE OHIO DEPARTMENT OF TRANSPORTATION. IN THE EVENT THAT CHANGES OR ALTERATIONS ARE APPROVED, A REVISED CENTERLINE PLAT WITH THE NEW LOCATIONS SHALL BE RECORDED IN THE APPLICABLE COUNTY RECORDS AND THE OHIO DEPARTMENT OF TRANSPORTATION. SPECIFICATIONS FOR MONUMENT ASSEMBLIES, REFERENCE MONUMENTS AND RIGHT OF WAY MONUMENTS ARE SHOWN ON STANDARD CONSTRUCTION DRAWING RM-1.1.

LUC-2-13.77

MODEL: Sheet PAPER: 17x11 (in.) DATE: 3/27/2021 TIME: 8:35:16 AM USER: SEA
M:\19190 (Telra Tech - LUC-2-13.79 Airport & Byrme)\108465_CONNECT\108465-Engineering\RM\Sheets\108465_RC002.dgn

CENTERLINE PLAT (SHEET 2 OF 2)

DESIGN AGENCY



DESIGNER

SEA

REVIEWER

RJL 03-24-21

PROJECT ID

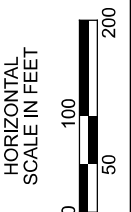
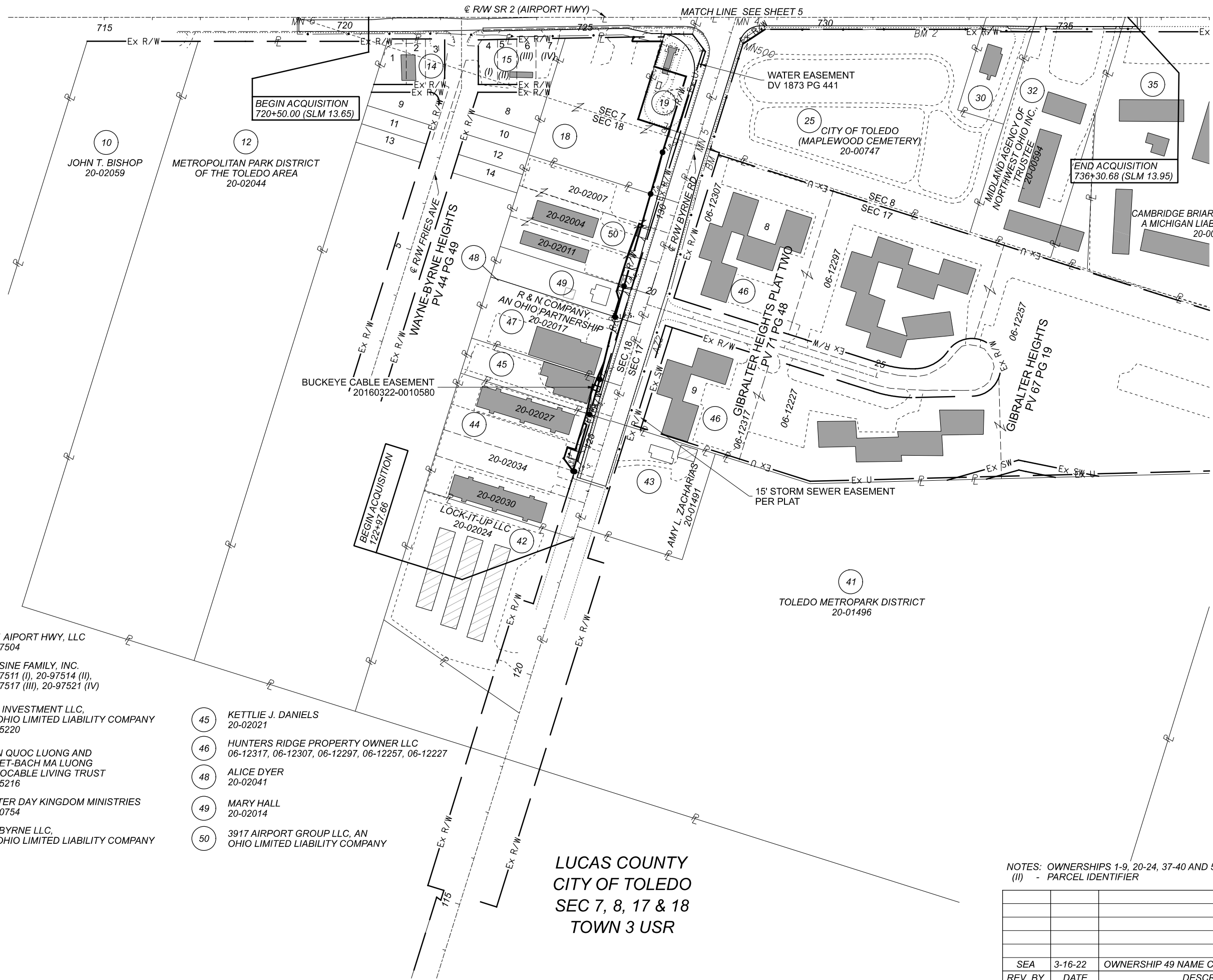
108465

SUBSET TOTAL

3 28

SHEET TOTAL

1



PROPERTY MAP (SHEET 1 OF 2)

- 14 3561 AIRPORT HWY, LLC
20-97504
- 15 YASSINE FAMILY, INC.
20-97511 (I), 20-97514 (II),
20-97517 (III), 20-97521 (IV)
- 18 LILA INVESTMENT LLC,
AN OHIO LIMITED LIABILITY COMPANY
20-05220
- 19 VIH N QUOC LUONG AND
TUYET-BACH MA LUONG
REVOCABLE LIVING TRUST
20-05216
- 30 LATTER DAY KINGDOM MINISTRIES
20-00754
- 44 990 BYRNE LLC,
AN OHIO LIMITED LIABILITY COMPANY

- 45 KETTIE J. DANIELS
20-02021
- 46 HUNTERS RIDGE PROPERTY OWNER LLC
06-12317, 06-12307, 06-12297, 06-12257, 06-12227
- 48 ALICE DYER
20-02041
- 49 MARY HALL
20-02014
- 50 3917 AIRPORT GROUP LLC, AN
OHIO LIMITED LIABILITY COMPANY

LUCAS COUNTY
CITY OF TOLEDO
SEC 7, 8, 17 & 18
TOWN 3 USR

NOTES: OWNERSHIPS 1-9, 20-24, 37-40 AND 51-54 ARE NOT USED.
 (II) - PARCEL IDENTIFIER

REV. BY	DATE	DESCRIPTION	SHEET	TOTAL
SEA	3-16-22	OWNERSHIP 49 NAME CHANGE	4	28
REV. BY	DATE	DESCRIPTION	SHEET	TOTAL
SEA	03/26/21		P.100	124

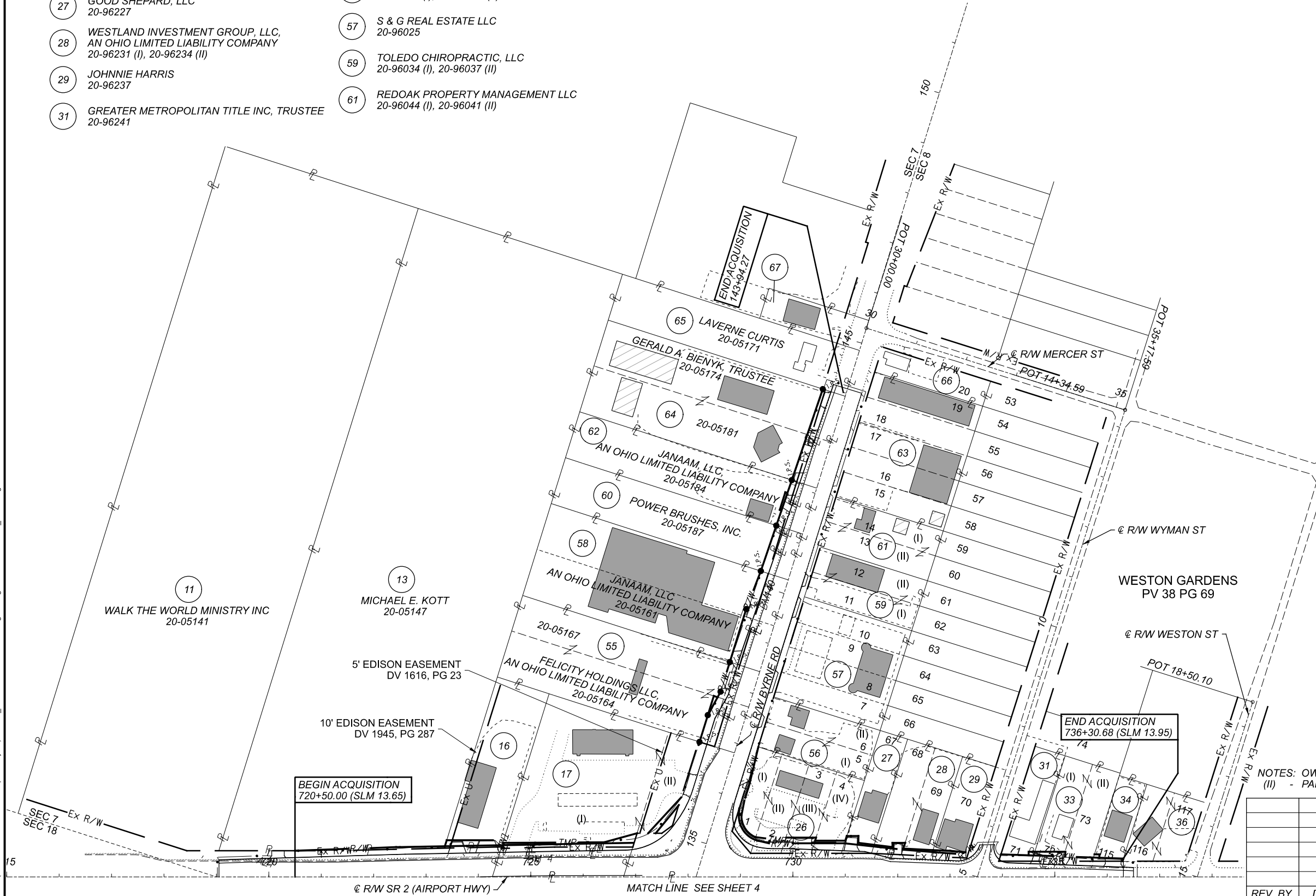


DESIGN AGENCY
SEA
 REVIEWER
R.J.L. 03/26/21
 PROJECT ID
108465
 SUBSET TOTAL
4 28
 SHEET TOTAL
P.100 124

LUCAS COUNTY
CITY OF TOLEDO
SEC 7, 8, 17 & 18
TOWN 3 USR



- 16 CHARLENE P. CONRAD
20-05157
- 17 FAMILY VIDEO MOVIE CLUB, INC.,
AN ILLINOIS CORPORATION
20-05154 (I), 20-05191 (II)
- 26 TACO BELL OF AMERICA, INC.,
A DELAWARE CORPORATION
20-96001 (I), 20-96004 (II),
20-96007 (III), 20-96011 (IV)
- 27 GOOD SHEPARD, LLC
20-96227
- 28 WESTLAND INVESTMENT GROUP, LLC,
AN OHIO LIMITED LIABILITY COMPANY
20-96231 (I), 20-96234 (II)
- 29 JOHNNIE HARRIS
20-96237
- 31 GREATER METROPOLITAN TITLE INC, TRUSTEE
20-96241
- 33 HENRY J. COOPER
20-96244 (I), 20-96247 (II)
- 34 VICTOR-BRYAN W. ALCID
AND ELEANOR M. ALCID
20-96491
- 36 RONALD J MASON AND MARJORIEM M. MASON
20-96494 (I), 20-96507 (II)
- 56 MUHIEDDINE RAMADAN
20-96014 (I), 20-96017 (II)
- 57 S & G REAL ESTATE LLC
20-96025
- 59 TOLEDO CHIROPRACTIC, LLC
20-96034 (I), 20-96037 (II)
- 61 REDOAK PROPERTY MANAGEMENT LLC
20-96044 (I), 20-96041 (II)
- 63 DOMINGUEZ PROPERTIES, LTD.
20-96061 (I), 20-96051 (II), 20-96047 (III)
- 66 PROPER LIVING MANAGEMENT, LLC.
20-96064
- 67 LUCAS METROPOLITAN HOUSING AUTHORITY
20-05137



NOTES: OWNERSHIPS 1-9, 20-24, 37-40 AND 52-54 ARE NOT USED.
(II) - PARCEL IDENTIFIER

REV. BY	DATE	DESCRIPTION	SHEET	TOTAL
			5	28
			P.101	124



DESIGN AGENCY
SEA
REVIEWER
RJL 03/26/21
PROJECT ID
108465
SUBSET TOTAL
5 28
SHEET TOTAL
P.101 124

TOTAL NUMBER OF :

24 OWNERSHIPS 0 TOTAL TAKES
45 PARCELS 10 OWNERSHIPS W/ STRUCTURES INVOLVED

ALL AREAS IN ACRES

NET RESIDUE = RECORD AREA - TOTAL PRO - NET TAKE
NET TAKE = GROSS TAKE - PRO IN TAKE

GRANTEE:

ALL RIGHT OF WAY ACQUIRED IN THE NAME OF
THE STATE OF OHIO DEPARTMENT OF TRANSPORTATION
UNLESS OTHERWISE SHOWN.

PARCEL NO.	OWNER	SHEET NO.	OWNERS RECORD		AUDITOR'S PARCEL	RECORD AREA	TOTAL P.R.O.	GROSS TAKE	P.R.O. IN TAKE	NET TAKE	STRUC-TURE	NET RESIDUE		TYPE FUND	REMARKS	AS ACQUIRED	
			BOOK	PAGE								LEFT	RIGHT			BOOK	PAGE
1 - 9	NOT USED																
10	JOHN T. BISHOP	4, 11, 12	20130830	0046165	20-02059	3.236	0.000								NO R/W REQUIRED		
11	WALK THE WORLD MINISTRY INC	5, 11, 12	20180611	0025112	20-05141	11.541	0.000								NO R/W REQUIRED		
12	METROPOLITAN PARK DISTRICT OF THE TOLEDO AREA	4, 11 - 14	20150708	0027193	20-02044	9.568	0.000								NO R/W REQUIRED		
13-WDV	MICHAEL E. KOTT 11/18/2021 IN. #20211118-0061179	5, 11 - 14	20210203	0005994	20-05147	11.197	0.000	0.020	0.000	0.020					TBA IN THE NAME OF THE CITY OF TOLEDO		
14	3561 AIRPORT HWY, LLC	4, 13, 14	20170808	0034533	20-97504	0.333	0.000								NO R/W REQUIRED		
15	YASSINE FAMILY, INC.	4, 13, 14	20170817	0036112	20-97511 20-97514 20-97517 20-97521	0.096 0.101 0.077 0.160	0.000 0.000 0.000 0.000								NO R/W REQUIRED * CHAIN LINK FENCE & POSTS		
16-WDV	CHARLENE P. CONRAD Appropriated: 09/08/2021 CI-202102942	5, 13, 14	03-080	A01	20-05157	0.796	0.000	0.009	0.000	0.009					90% FEDERAL 10% STATE OLD SIGN FOUNDATION TBA IN THE NAME OF THE CITY OF TOLEDO		
16-T	Appropriated: 09/08/2021 CI-202102942	13, 14						0.026	0.000	0.026					TO CONSTRUCT DRIVES, GRADING AND TO REMOVE OLD SIGN FOUNDATION		
17-WDV1	FAMILY VIDEO MOVIE CLUB, INC., AN ILLINOIS CORPORATION	5, 13-16, 25,26	20100304	0008603	20-05154	1.818	0.325	0.361	0.325	0.036					TBA IN THE NAME OF THE CITY OF TOLEDO		
17-WDV2	08/19/2021 IN. #20210819-0044256	15, 16			20-05191	0.245	0.000	0.014	0.000	0.014					TBA IN THE NAME OF THE CITY OF TOLEDO		
	TOTAL WDV					2.063	0.325	0.375	0.325	0.050					1.688		
17-T1		13-16			20-05154			0.028	0.000	0.028					TO PERFORM GRADING		
17-T2	08/19/2021 IN. #20210819-0044257	15, 16			20-05191			0.016	0.000	0.016					TO PERFORM GRADING		
18-WDV1	LILA INVESTMENTS LLC, AN OHIO LIMITED LIABILITY COMPANY 07/20/2021 IN. #20210720-0037142	4, 13-16	20200731	0030979	20-05220	1.635	0.129	0.013	0.000	0.013					SHRUB TBA IN THE NAME OF THE CITY OF TOLEDO		
18-WDV2		4, 23, 24						0.200	0.129	0.071	S				TREE FOR SALE SIGN TBA IN THE NAME OF THE CITY OF TOLEDO		
	TOTAL WDV					1.635	0.129	0.213	0.129	0.084					1.422		
															ORIGINAL PARCELS 20-05218, 20-05217 & 20-05222 COMBINED INTO PARCEL 20-05220 10/14/2020		

SUMMARY OF ADDITIONAL RIGHT OF WAY (PARCELS 1 - 18)

NOTES:

ALL TEMPORARY PARCELS TO BE OF 12 MONTH DURATION.
UNDER NO CIRCUMSTANCES ARE TEMPORARY EASEMENTS TO BE USED FOR STORAGE OF MATERIAL OR EQUIPMENT BY THE CONTRACTOR UNLESS NOTED OTHERWISE.

TYPES OF TITLE LEGEND:

WDV = WARRANTY DEED IN THE NAME OF THE CITY OF TOLEDO
T = TEMPORARY EASEMENT

* DENOTES RIGHT OF WAY ENCROACHMENT

TBA = TO BE ACQUIRED

DESIGNER	SEA
REVIEWER	RJL 03/26/21
PROJECT ID	108465
SUBSET	TOTAL
6	28
SHEET	TOTAL
P.102	124

REV. BY	DATE	DESCRIPTION
FIELD REVIEW BY	GSL	DATE: 03/25/21
OWNERSHIP VERIFIED BY	SEA	DATE: 03/24/21
DATE COMPLETED	03/26/21	



LUC-2-13.77

MODEL: Sheet PAPER: 17x11 (in.) DATE: 3/27/2021 TIME: 8:35:28 AM USER: SEA M:\19190 (Telra Tech - LUC-2-13.79 Airport & Byrne)\108465_CONNECT\108465-400-Engineering\RW\Sheets\108465_RS001.dgn

ALL AREAS IN ACRES
NET RESIDUE = RECORD AREA - TOTAL PRO - NET TAKE
NET TAKE = GROSS TAKE - PRO IN TAKE

GRANTEE:
ALL RIGHT OF WAY ACQUIRED IN THE NAME OF
THE STATE OF OHIO DEPARTMENT OF TRANSPORTATION
UNLESS OTHERWISE SHOWN.

PARCEL NO.	OWNER	SHEET NO.	OWNERS RECORD		AUDITOR'S PARCEL	RECORD AREA	TOTAL P.R.O.	GROSS TAKE	P.R.O. IN TAKE	NET TAKE	STRUC-TURE	NET RESIDUE		TYPE FUND	REMARKS	AS ACQUIRED	
			BOOK	PAGE								LEFT	RIGHT			BOOK	PAGE
19-WDV	VIHN QUOC LUONG AND TUYET-BACH MA LUONG REVOCABLE LIVING TRUST Appropriated: 04/28/2022 CI-202202168	4,15,16, 23,24	20060630	0043445	20-05216	0.691	0.284	0.509	0.284	0.225	Y	0.182		RESTAURANT & ALL IMPROVEMENTS * TRASH CAN (CALCULATED RECORD AREA) TBA IN THE NAME OF THE CITY OF TOLEDO			
19-T	Appropriated: 04/28/2022 CI-202202168	15,16,23,24						0.182	0.000	0.182				TO REMOVE RESTAURANT & ALL IMPROVEMENTS			
19-E								0.182	0.000	0.182				TBA IN THE NAME OF THE STATE OF OHIO DEPARTMENT OF TRANSPORTATION			
20 - 24	NOT USED																
25-WDV	CITY OF TOLEDO (MAPLEWOOD CEMETERY) 05/26/2021 IN. #20210526-0026611	4,15-18, 23,24	1868	661	20-00747	4.826	0.481	0.489	0.481	0.008			4.337	TBA VIA CITY ORDINANCE THAT WILL BE RECORDED IN DEED RECORDS. IN THE NAME OF THE CITY OF TOLEDO			
26-WDV	TACO BELL OF AMERICA, INC., A DELAWARE CORPORATION 12/01/2021 IN. #20211201-0063310	5,15-18, 25,26	98-513	A01	20-96001 20-96004 20-96007 20-96011	0.201 0.245 0.223 0.198	0.000 0.000 0.000 0.000	0.027 0.027 0.025 0.025	0.000 0.000 0.000 0.000	0.027 0.027 0.025 0.025	S	0.174 0.218 0.198 0.173		16 PARKING SPOTS, 7 TREES & LANDSCAPE , LIGHT POLE, IRRIGATION SYSTEM TBA IN THE NAME OF THE CITY OF TOLEDO			
	TOTAL					0.867	0.000	0.104	0.000	0.104		0.763					
26-T	12/01/2021 IN. #20211201-0063309	15-18 26, 26			20-96001 20-96004 20-96007 20-96011			0.018 0.009 0.015 0.007	0.000 0.000 0.000 0.000	0.018 0.009 0.015 0.007				TO CONSTRUCT DRIVES, GRADING AND PARKING LOT REPAIRS			
	TOTAL							0.049	0.000	0.049							
27-WDV	GOOD SHEPARD, LLC Right of Entry: 06/07/2022	5, 17, 18	20090716	0033575	20-96227	0.300	0.000	0.021	0.000	0.021	S	0.279		2 PARKING SPOTS (1 ENCROACHING) 52 SF LANDSCAPE TBA IN THE NAME OF THE CITY OF TOLEDO			
27-T	Right of Entry: 06/07/2022	17,18						0.011	0.000	0.011				TO CONSTRUCT A DRIVE			
28-WDV	WESTLAND INVESTMENT GROUP, LLC, AN OHIO LIMITED LIABILITY COMPANY 07/02/2021 IN. #20210702-0033677	5, 17, 18	20110228	0007963	20-96231 20-96234	0.289 0.263	0.000 0.000	0.015 0.012	0.000 0.000	0.015 0.012		0.274 0.251		TBA IN THE NAME OF THE CITY OF TOLEDO			
	TOTAL					0.552	0.000	0.027	0.000	0.027		0.525					
28-T	07/02/2021 IN. #20210702-0033676				20-96231 20-96234			0.009 0.003	0.000 0.000	0.009 0.003				TO PERFORM GRADING			
	TOTAL							0.012	0.000	0.012							
29-WDV	JOHNNIE HARRIS Appropriated: 10/13/2021 CI-202103247	5, 17, 18	20071128	0069992	20-96237	0.284	0.000	0.013	0.000	0.013	S	0.271		2 LAMP POSTS (1 ENCROACHING), CONC PAD REMAINS VACANT SIGN POST AND ARMS TBA IN THE NAME OF THE CITY OF TOLEDO			
29-T	Appropriated: 10/13/2021 CI-202103247							0.006	0.000	0.006				TO PERFORM GRADING			
30	LATTER DAY KINGDOM MINISTRIES, INC.	4, 17, 18	20080717	0036009	20-00754	0.457	0.070							NO R/W REQUIRED			
31-WDV	GREATER METROPOLITAN TITLE INC, TRUSTEE 04/06/2022 IN. #20220406-0015863 04/06/2022 IN. #20220406-0015864	5, 17, 18	20150728	0030787	20-96241	0.303	0.000	0.017	0.000	0.017	S	0.286		5 PARKING SPACES, 2 LIGHT POLES, GUARD POST* + LIGHT POLE AT 733+95 HAS A SIGN MOUNT TBA IN THE NAME OF THE CITY OF TOLEDO			
31-T	11/18/2021 IN. #20211118-0061180							0.002	0.000	0.002				TO PERFORM GRADING			
32	MIDLAND AGENCY OF NORTHWEST OHIO	4, 17 - 20	20150729	0031061	20-00594	2.244	0.266							NO R/W REQUIRED			

90% FEDERAL
10% STATE

SUMMARY OF ADDITIONAL RIGHT OF WAY (PARCELS 19 - 32)

NOTES:
ALL TEMPORARY PARCELS TO BE OF 12 MONTH DURATION.
UNDER NO CIRCUMSTANCES ARE TEMPORARY EASEMENTS TO BE USED FOR STORAGE OF MATERIAL OR EQUIPMENT BY THE CONTRACTOR UNLESS NOTED OTHERWISE.

TYPES OF TITLE LEGEND:
WDV = WARRANTY DEED IN THE NAME OF THE CITY OF TOLEDO
T = TEMPORARY EASEMENT

TBA = TO BE ACQUIRED

* DENOTES RIGHT OF WAY ENCROACHMENT

DESIGNER	SEA	
REVIEWER	RJL 03/26/21	
PROJECT ID	108465	
REV. BY	DATE	DESCRIPTION
FIELD REVIEW BY	GSL	DATE: 03/25/21
OWNERSHIP VERIFIED BY	SEA	DATE: 03/24/21
DATE COMPLETED	03/26/21	



DESIGNER	SEA
REVIEWER	RJL 03/26/21
PROJECT ID	108465
SUBSET	TOTAL
7	28
SHEET	TOTAL
P.103	124

LUC-2-13.77

MODEL: Sheet PAPER SIZE: 17x11 (in.) DATE: 3/27/2021 TIME: 8:35:31 AM USER: SEA M:\19190 (Telra Tech - LUC-2-13.79 Airport & Byrne)\108465_CONNCT\108465-Engineering\DW\Sheets\108465_RS002.dgn

ALL AREAS IN ACRES
 NET RESIDUE = RECORD AREA - TOTAL PRO - NET TAKE
 NET TAKE = GROSS TAKE - PRO IN TAKE

GRANTEE:
 ALL RIGHT OF WAY ACQUIRED IN THE NAME OF
 THE STATE OF OHIO DEPARTMENT OF TRANSPORTATION
 UNLESS OTHERWISE SHOWN.

PARCEL NO.	OWNER	SHEET NO.	OWNERS RECORD		AUDITOR'S PARCEL	RECORD AREA	TOTAL P.R.O.	GROSS TAKE	P.R.O. IN TAKE	NET TAKE	STRUC-TURE	NET RESIDUE		TYPE FUND	REMARKS	AS ACQUIRED	
			BOOK	PAGE								LEFT	RIGHT			BOOK	PAGE
33-WDV	HENRY J. COOPER Appropriated: 12/14/2021 CI-202103764 Recorded: IN. #20220405-0015616	5, 17-20	97-536	C10	20-96244 20-96247	0.255 0.234	0.000 0.000	0.013 0.011	0.000 0.000	0.013 0.011		0.242 0.223		325 SQ FT OF LANDSCAPE (111 SQ FT*), TREE TBA IN THE NAME OF THE CITY OF TOLEDO			
	TOTAL					0.489	0.000	0.024	0.000	0.024		0.465					
33-T	Appropriated: 12/14/2021 CI-202103764 Recorded: IN. #20220405-0015616	17, 18			20-96244 20-96247			0.010 0.001	0.000 0.000	0.010 0.001				TO CONSTRUCT A DRIVE			
	TOTAL							0.011	0.000	0.011							
34-WDV	VICTOR-BRYAN W. ALCID AND ELEANOR M. ALCID	5, 19, 20	97-453	D01	20-96491	0.206	0.000	0.008	0.000	0.008	S	0.198		1 PARKING SPACE TBA IN THE NAME OF THE CITY OF TOLEDO			
34-T	Appropriated: 12/08/2021 CI-202103728 Recorded: IN. #20220524-0023534							0.002	0.000	0.002				TO REMOVE A SIGN			
35	CAMBRIDGE BRIARCLIFF OWNER LLC, A MICHIGAN LIABILITY COMPANY	4, 19, 20	20210303	0010917	20-00577	4.483	0.354							NO R/W REQUIRED			
36	RONALD J MASON AND MARJORIE M MASON	5, 19, 20	20040608	0046638	20-96494 20-96507	0.174 0.176	0.000 0.000							NO R/W REQUIRED			
	TOTAL					0.350	0.000										
37 - 40	NOT USED																
41	TOLEDO METROPARK DISTRICT	4,21, 22			20-01496	24.158	0.780							NO R/W REQUIRED			
42	LOCK-IT-UP LLC	4,21, 22	20130806	0041534	20-02024	2.485	0.600							NO R/W REQUIRED			
						1.000											
43	AMY L. ZACHARIAS	4,21, 22	20180504	0019175	20-01491	1.210	0.209							NO R/W REQUIRED			
44-WDV	990 BYRNE LLC, AN OHIO LIMITED LIABILITY COMPANY 12/15/2021 IN. #20211215-0065542	4,21-22	20170613	0024037	20-02027 20-02030 20-02034	0.921 0.576 0.408	0.113 0.071 0.051	0.125 0.071 0.051	0.113 0.071 0.051	0.012 0.000 0.000	S	0.796 0.505 0.357		GUARD POST, 26' OF LANDSCAPE WALL TBA IN THE NAME OF THE CITY OF TOLEDO			
						1.905	0.235	0.247	0.235	0.012		1.658					
44-T	12/15/2021 IN. #20211215-0065543	21, 22			20-02027			0.033	0.000	0.033				TO CONSTRUCT A DRIVE AND GRADING			
45-WDV	KETTIE J. DANIELS 06/29/2021 IN. #20210629-0033016	4,21, 22	20070917	0055471	20-02021	0.567	0.070	0.081	0.070	0.011		0.486		6 SHRUBS, 446 SQ FT LANDSCAPE (*73 SQ FT), 30' LS WALL 0.002 AC OVERLAP BUCKEYE CABLE EASEMENT TBA IN THE NAME OF THE CITY OF TOLEDO			
45-T	06/29/2021 IN. #20210629-0033016	21, 22						0.014	0.000	0.014				TO CONSTRUCT A DRIVE AND GRADING 0.001 AC OVERLAP BUCKEYE CABLE EASEMENT			
46	HUNTERS RIDGE PROPERTY OWNER LLC	4,21-24	20140314	0008849	06-12317 06-12307	1.178 1.820	0.000 0.000							NO R/W REQUIRED			
47-WDV	R & N COMPANY, AN OHIO PARTNERSHIP 10/15/2021 IN. #20211015-0054954	4,21, 22	87-017	B08	20-02017	0.975	0.122	0.156	0.122	0.034	S	0.819		LANDSCAPE STONE, STUMP, FOR SALE SIGN TBA IN THE NAME OF THE CITY OF TOLEDO			
47-T	10/15/2021 IN. #20211015-0054955							0.002	0.000	0.002				TO PERFORM GRADING			
48-WDV	ALICE DYER Appropriated: 05/18/2022 CI-202202403	4,21, 22	01-555	E06	20-02041	0.017	0.0002	0.0003	0.0002	0.0001		0.0167		TBA IN THE NAME OF THE CITY OF TOLEDO			

90% FEDERAL
10% STATE

SUMMARY OF ADDITIONAL RIGHT OF WAY (PARCELS 33 - 48)

NOTES:
 ALL TEMPORARY PARCELS TO BE OF 12 MONTH DURATION.
 UNDER NO CIRCUMSTANCES ARE TEMPORARY EASEMENTS TO BE USED FOR STORAGE OF MATERIAL OR EQUIPMENT BY THE CONTRACTOR UNLESS NOTED OTHERWISE.

TYPES OF TITLE LEGEND:
 WDV = WARRANTY DEED IN THE NAME OF THE CITY OF TOLEDO
 T = TEMPORARY EASEMENT

TBA = TO BE ACQUIRED

* DENOTES RIGHT OF WAY ENCROACHMENT

DESIGNER	SEA
REVIEWER	RJL 03/26/21
PROJECT ID	108465
SUBSET	TOTAL
8	28
SHEET	TOTAL
P.104	124

REV. BY	DATE	DESCRIPTION
FIELD REVIEW BY	GSL	DATE: 03/25/21
OWNERSHIP VERIFIED BY	SEA	DATE: 03/24/21
DATE COMPLETED	03/26/21	

LUC-2-13.77

MODEL: Sheet PAPER: 17x11 (in.) DATE: 3/27/2021 TIME: 8:35:34 AM USER: SEA M:\19190 (Telra Tech - LUC-2-13.79 Airport & Byrne)\108465_CONNECT\108465-400-Engineering\FW\Sheets\108465_RS003.dgn



ALL AREAS IN ACRES
 NET RESIDUE = RECORD AREA - TOTAL PRO - NET TAKE
 NET TAKE = GROSS TAKE - PRO IN TAKE

GRANTEE:
 ALL RIGHT OF WAY ACQUIRED IN THE NAME OF
 THE STATE OF OHIO DEPARTMENT OF TRANSPORTATION
 UNLESS OTHERWISE SHOWN.

PARCEL NO.	OWNER	SHEET NO.	OWNERS RECORD		AUDITOR'S PARCEL	RECORD AREA	TOTAL P.R.O.	GROSS TAKE	P.R.O. IN TAKE	NET TAKE	STRUC-TURE	NET RESIDUE		TYPE FUND	REMARKS	AS ACQUIRED	
			BOOK	PAGE								LEFT	RIGHT			BOOK	PAGE
49-WDV	MARY HALL 04/06/2022 IN. #20220406-0015861	4,21 - 24	20220124	0004222	20-02014	0.439	0.061	0.085	0.061	0.024		0.354		TREE TBA IN THE NAME OF THE CITY OF TOLEDO			
49-T	04/06/2022 IN. #20220406-0015862	21 - 24						0.009	0.000	0.009				TO CONSTRUCT A DRIVE AND GRADING TBA IN THE NAME OF THE CITY OF TOLEDO			
50-WDV	3917 AIRPORT GROUP LLC, AN OHIO LIMITED LIABILITY COMPANY 07/02/2021 IN. #20210702-0033695 07/02/2021 IN. #20210702-0033696 07/02/2021 IN. #20210702-0033698	4, 23, 24	20171113	0049676	20-02004 20-02007 20-02011	0.496 0.496 0.561	0.061 0.061 0.061	0.090 0.092 0.087	0.061 0.061 0.061	0.029 0.031 0.026	S	0.406 0.404 0.474		10' WOODEN FENCE TBA IN THE NAME OF THE CITY OF TOLEDO			
50-T	07/02/2021 IN. #20210702-0033697	23, 24			20-02004 20-02011			0.012 0.016 0.028	0.000 0.000 0.000	0.012 0.016 0.028				TO CONSTRUCT DRIVES AND GRADING			
51-54	NOT USED																
55-WDV	FELICITY HOLDINGS LLC, AN OHIO LIMITED LIABILITY COMPANY Appropriated: 05/06/2022 CI-202202268	5, 25, 26	20170118	0002169	20-05164 20-05167	0.888 0.836	0.084 0.065	0.144 0.098	0.084 0.065	0.060 0.033	S	0.744 0.738		4 LIGHT POLES AND 2110 SQ FT OF PARKING LOT TBA IN THE NAME OF THE CITY OF TOLEDO			
55-T	Appropriated: 05/06/2022 CI-202202268	25, 26			20-05164			0.003	0.000	0.003			90% FEDERAL 10% STATE	TO REMOVE A PRIVATE SIGN			
56	MUHIEDDINE RAMADAN	5, 25, 26	20110701	0025644 0025638	20-96014 20-96017	0.243 0.244	0.000 0.000							NO R/W REQUIRED			
57	S & G REAL ESTATE LLC	5, 25, 26	20200814	0033851	20-96025	0.978	0.000							NO R/W REQUIRED			
58-WDV	JANAAM, LLC, AN OHIO LIMITED LIABILITY COMPANY Appropriated: 06/21/2022 CI-202202752	5, 25, 26	20081231	0063270	20-05161	1.960	0.168	0.248	0.168	0.080		1.712		9 PARKING SPOTS, *195 SQ FT PARKING LOT TBA IN THE NAME OF THE CITY OF TOLEDO			
59	TOLEDO CHIROPRACTIC, LLC	5, 25 - 28	20040218	0011957	20-96034 20-96037	0.254 0.245	0.000 0.000							NO R/W REQUIRED			
60-WDV	POWER BRUSHES, INC. 06/10/2022 IN. #20220610-0026494	5, 25 - 28	86-517	A10	20-05187	0.998	0.084	0.113	0.084	0.029		0.885		TREE TBA IN THE NAME OF THE CITY OF TOLEDO			
61	REDOAK PROPERTY MANAGEMENT LLC	5, 27, 28	20170125	0003133 0052666	20-96041 20-96044	0.247 0.247	0.000 0.000							NO R/W REQUIRED			

SUMMARY OF ADDITIONAL RIGHT OF WAY (PARCELS 49 - 61)

NOTES:
 ALL TEMPORARY PARCELS TO BE OF 12 MONTH DURATION.
 UNDER NO CIRCUMSTANCES ARE TEMPORARY EASEMENTS TO BE USED FOR STORAGE OF MATERIAL OR EQUIPMENT BY THE CONTRACTOR UNLESS NOTED OTHERWISE.

TYPES OF TITLE LEGEND:
 WDV = WARRANTY DEED IN THE NAME OF THE CITY OF TOLEDO
 T = TEMPORARY EASEMENT

TBA = TO BE ACQUIRED

* DENOTES RIGHT OF WAY ENCROACHMENT

DESIGNER	SEA
REVIEWER	RJL 03/26/21
PROJECT ID	108465
REV. BY	DATE
SEA	3-16-22
OWNERSHIP 49 NAME CHANGE	
FIELD REVIEW BY	GSL
DATE	03/25/21
OWNERSHIP VERIFIED BY	SEA
DATE	03/24/21
DATE COMPLETED	03/26/21



SUBSET	TOTAL
9	28
SHEET	TOTAL
P.105	124

LUC-2-13.77

MODEL: Sheet PAPER SIZE: 17x11 (in.) DATE: 3/16/2022 TIME: 11:55:59 AM USER: SEA M:\19190 (Telra Tech - LUC-2-13.79 Airport & Byme)\108465_Connect\108465-Engineering\DWG\Sheets\108465_RS004.dwg

ALL AREAS IN ACRES
 NET RESIDUE = RECORD AREA - TOTAL PRO - NET TAKE
 NET TAKE = GROSS TAKE - PRO IN TAKE

GRANTEE:
 ALL RIGHT OF WAY ACQUIRED IN THE NAME OF
 THE STATE OF OHIO DEPARTMENT OF TRANSPORTATION
 UNLESS OTHERWISE SHOWN.

PARCEL NO.	OWNER	SHEET NO.	OWNERS RECORD		AUDITOR'S PARCEL	RECORD AREA	TOTAL P.R.O.	GROSS TAKE	P.R.O. IN TAKE	NET TAKE	STRUC-TURE	NET RESIDUE		TYPE FUND	REMARKS	AS ACQUIRED	
			BOOK	PAGE								LEFT	RIGHT			BOOK	PAGE
62-WDV	JANAAM, LLC 06/10/2022 IN. #20220610-0026494	5, 27, 28	20191105	0045319	20-05184	0.998	0.084	0.108	0.084	0.024		0.890		945 SQ FT OF PARKING, OLD SIGN POST TBA IN THE NAME OF THE CITY OF TOLEDO			
62-T	06/10/2022 IN. #20220610-0026493	27, 28						0.003	0.000	0.003				TO CONSTRUCT A DRIVE			
63	DOMINGUEZ PROPERTIES, LTD.	5, 27, 28	20060510	0030208	20-96047	0.255	0.000							NO R/W REQUIRED * GUARD POSTS			
			01-488	E10	20-96051	0.517	0.000										
			98-326	A08	20-96061	0.518	0.000										
64-WDV	GERALD A. BIENYK, TRUSTEE Appropriated: 09/08/2021 CI-202102941 Recorded: IN. #20220203-0005998	5, 27, 28	20171120	0050974	20-05174	0.999	0.084	0.097	0.084	0.013	S*	0.902		1344 SQ FT OF PARKING AREA * SIGN			
					20-05181	0.999	0.084	0.103	0.084	0.019		0.896		TBA IN THE NAME OF THE CITY OF TOLEDO			
						1.998	0.168	0.200	0.168	0.032		1.798					
65	LAVERNE CURTIS	5, 27, 28	20131001	0052046	20-05171	0.999	0.105							NO R/W REQUIRED			
66	PROPER LIVING MANAGEMENT, LLC.	5, 27, 28	20120928	0046899	20-96064	0.245	0.000							NO R/W REQUIRED			
67	LUCAS METROPOLITAN HOUSING AUTHORITY	5, 27, 28	20040130	0007131	20-05137	0.456	0.041							NO R/W REQUIRED			

90% FEDERAL
10% STATE

SUMMARY OF ADDITIONAL RIGHT OF WAY (PARCLES 62 - 67)

LUC-2-13.77

MODEL: Sheet PAPER SIZE: 17x11 (in.) DATE: 3/27/2021 TIME: 8:35:41 AM USER: SEA
 M:\19190 (Telra Tech - LUC-2-13.79 Airport & Byme)\108465_CONNECT\108465\400-Engineering\RW\Sheets\108465_RS005.dgn

NOTES:
 ALL TEMPORARY PARCELS TO BE OF 12 MONTH DURATION.
 UNDER NO CIRCUMSTANCES ARE TEMPORARY EASEMENTS TO BE USED FOR STORAGE OF MATERIAL OR EQUIPMENT BY THE CONTRACTOR UNLESS NOTED OTHERWISE.

TYPES OF TITLE LEGEND:
 WDV = WARRANTY DEED IN THE NAME OF THE CITY OF TOLEDO
 T = TEMPORARY EASEMENT

TBA = TO BE ACQUIRED

* DENOTES RIGHT OF WAY ENCROACHMENT

DESIGNER	SEA
REVIEWER	RJL 03/26/21
PROJECT ID	108465
SUBSET	10
TOTAL	28
SHEET	P.106
TOTAL	124



REV. BY	DATE	DESCRIPTION
FIELD REVIEW BY	GSL	DATE: 03/25/21
OWNERSHIP VERIFIED BY	SEA	DATE: 03/24/21
DATE COMPLETED	03/26/21	



NOTES -

PROPERTY ADDRESSES ARE IN TOLEDO, OHIO WITH A 43609 ZIP CODE UNLESS OTHERWISE NOTED.

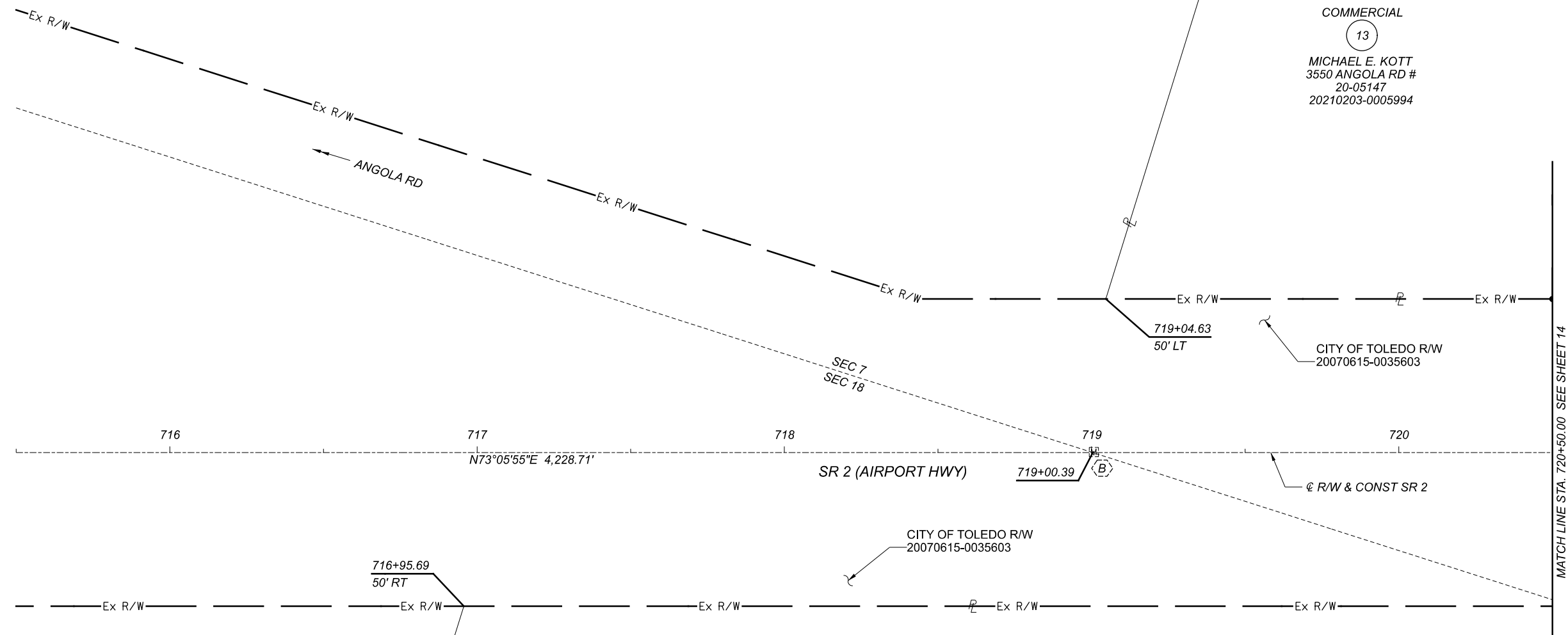
DENOTES A 43615 ZIP CODE.

STATIONS AND OFFSETS ARE FROM THE □ OF RIGHT OF WAY OF SR 2 UNLESS OTHERWISE SHOWN.

AGRICULTURAL
 11
 WALK THE WORLD MINISTRY INC
 3636 ANGOLA #
 20-05141
 20180611-0025112

LUCAS COUNTY
 CITY OF TOLEDO
 SEC 7 & 18
 TOWN 3 USR

COMMERCIAL
 13
 MICHAEL E. KOTT
 3550 ANGOLA RD #
 20-05147
 20210203-0005994



RESIDENTIAL
 10
 JOHN T. BISHOP
 3645 AIRPORT HWY #
 20-02059
 20130830-0046165

EXEMPT
 12
 METROPOLITAN PARK DISTRICT
 OF THE TOLEDO AREA
 3641 AIRPORT HWY
 20-02044
 20150708-0027193

RIGHT OF WAY BOUNDARY SHEET
 STA 715+50 TO STA 720+50

LUC-2-13.77

MODEL: 108465_RB001 PAPER SIZE: ITXII(In.) DATE: 3/27/2021 TIME: 8:35:53 AM USER: SEA
 M:\990 (Tetra Tech - LUC-2-13.79 Airport & Byrne)\108465.CONNECT\108465\400-Engineering\Draw_Sheets\108465_RB001.dgn

DESIGN AGENCY



DESIGNER

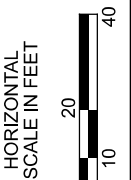
SEA
REVIEWER
RJL 03/26/21
PROJECT ID
108465
SUBSET TOTAL
12 28
SHEET TOTAL
P.108 124

REV. BY	DATE	DESCRIPTION

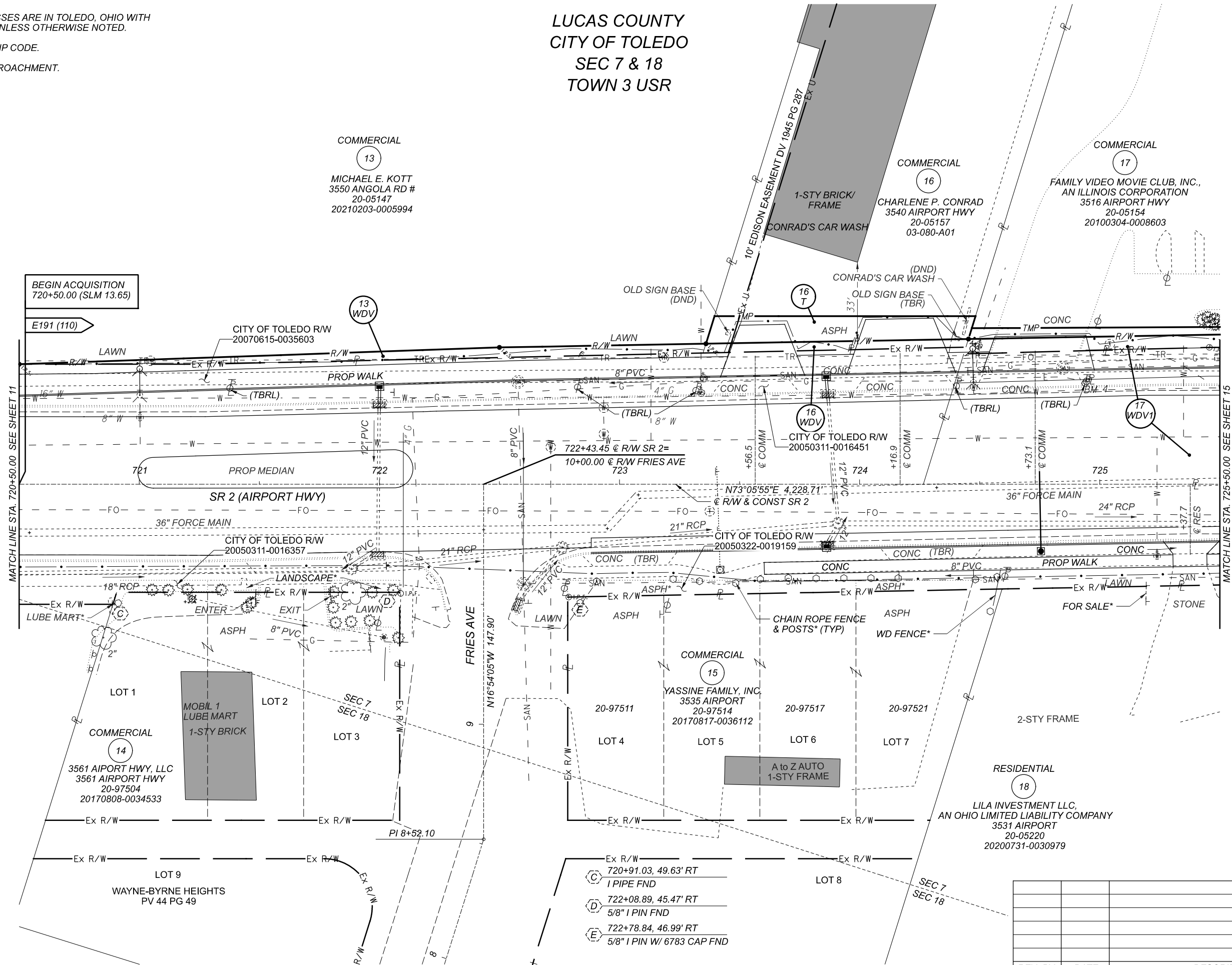
DATE COMPLETED 03/26/21

NOTES -
 PROPERTY ADDRESSES ARE IN TOLEDO, OHIO WITH A 43609 ZIP CODE UNLESS OTHERWISE NOTED.
 # DENOTES A 43615 ZIP CODE.
 * DENOTES R/W ENCROACHMENT.

LUCAS COUNTY CITY OF TOLEDO SEC 7 & 18 TOWN 3 USR



LUC-2-13.77
 MODEL: 108465.R12 PAPER SIZE: ITXII (in.) DATE: 3/21/2021 TIME: 8:35:59 AM USER: SEA
 M:\1990 (Tetra Tech - LUC-2-13.79 Airport & Byrne)\108465.CONNECT\108465_400-Engineering\Vw_Sheets\108465_RT002.dgn




RIGHT OF WAY TOPO SHEET
 STA 720+50 TO STA 725+50

REV. BY	DATE	DESCRIPTION
DATE COMPLETED		03/26/21

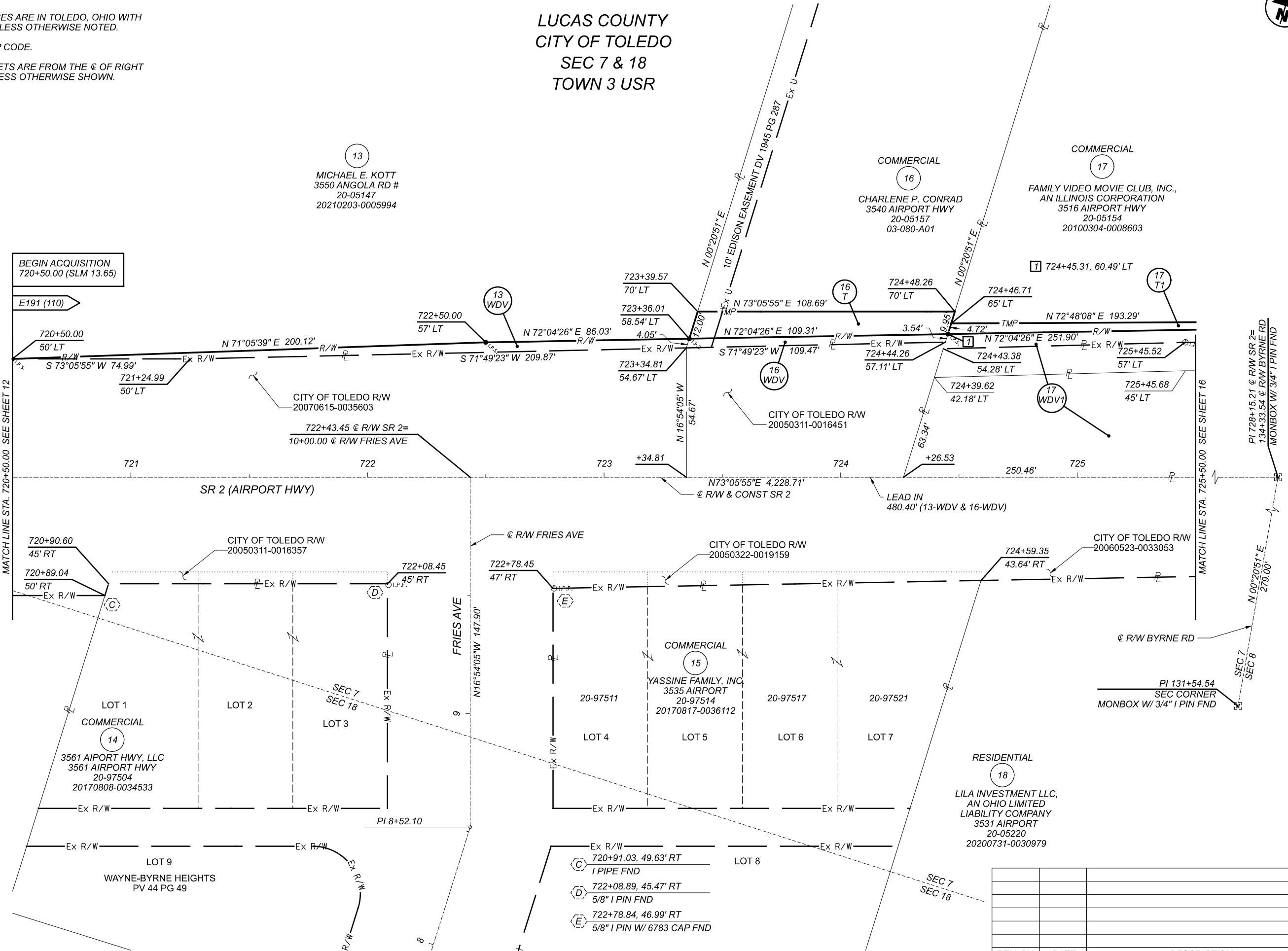
DESIGN AGENCY		
DESIGNER	SEA	
REVIEWER	RJL	03/26/21
PROJECT ID	108465	
SUBSET	13	TOTAL 28
SHEET	P.109	TOTAL 124

NOTES -
PROPERTY ADDRESSES ARE IN TOLEDO, OHIO WITH A 43609 ZIP CODE UNLESS OTHERWISE NOTED.
DENOTES A 43615 ZIP CODE.
STATIONS AND OFFSETS ARE FROM THE \odot OF RIGHT OF WAY OF SR 2 UNLESS OTHERWISE SHOWN.

LUCAS COUNTY
CITY OF TOLEDO
SEC 7 & 18
TOWN 3 USR



LUC-2-13.77
MODEL: 108465_RB2 PAPER SIZE: 11x17 DATE: 3/27/2021 TIME: 8:36:04 AM USER: SEA
M:\1990 (Tetra Tech - LUC-2-13.79 Airport & Byrne)\108465.CONNECT\108465_400-Engineering\Draw_Sheets\108465_RB002.dgn



REV. BY	DATE	DESCRIPTION

SHEET	TOTAL
P.110	124

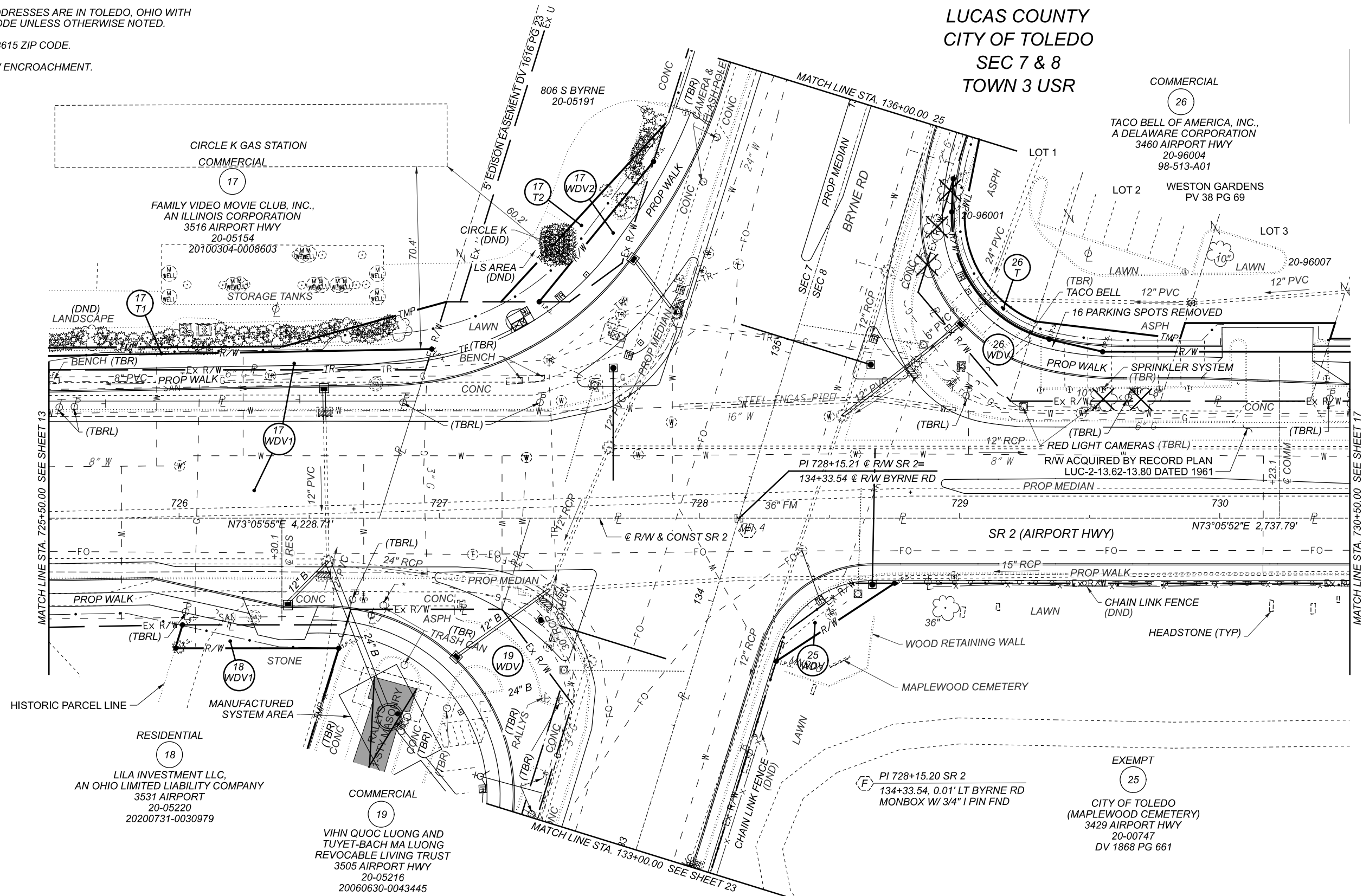
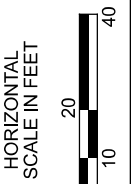
RIGHT OF WAY BOUNDARY SHEET
STA 720+50 TO STA 725+50

DESIGN AGENCY

DESIGNER: SEA
REVIEWER: RJL 03/26/21
PROJECT ID: 108465
SUBSET: 14 TOTAL: 28
DATE COMPLETED: 03/26/21

NOTES -
 PROPERTY ADDRESSES ARE IN TOLEDO, OHIO WITH
 A 43609 ZIP CODE UNLESS OTHERWISE NOTED.
 # DENOTES A 43615 ZIP CODE.
 * DENOTES R/W ENCROACHMENT.

LUCAS COUNTY
 CITY OF TOLEDO
 SEC 7 & 8
 TOWN 3 USR



LUC-2-13.77

MODEL: 108465.RT3 PAPER SIZE: ITXII (in.) DATE: 3/21/2021 TIME: 9:09:44 AM USER: SEA
 M:\1990 (Tetra) Tech - LUC-2-13.79 Airport & Byrne\108465.CONNECT\108465_400-Engineering\VRW_Sheets\108465_RT003.dgn

RIGHT OF WAY TOPO SHEET
 STA 725+50 TO STA 730+50

DESIGNER	SEA	
REVIEWER	RJL 03/26/21	
PROJECT ID	108465	
SUBSET	15	
TOTAL	28	
SHEET	P.111	
TOTAL	124	
REV. BY	DATE	DESCRIPTION
DATE COMPLETED	03/26/21	



DESIGN AGENCY

DESIGNER SEA

REVIEWER RJL 03/26/21

PROJECT ID 108465

SUBSET 15

TOTAL 28

SHEET P.111

TOTAL 124

LUC-2-13.77

MODEL: 108465.RB3 PAPER: 3/21/2021 TIME: 9:09:50 AM USER: SEA
M:\1990 (Tetra Tech - LUC-2-13.79 Airport & Byrne)\108465.CONNECT\108465_400-Engineering\Draw_Sheets\108465_RB003.dgn

NOTES -

PROPERTY ADDRESSES ARE IN TOLEDO, OHIO WITH A 43609 ZIP CODE UNLESS OTHERWISE NOTED.

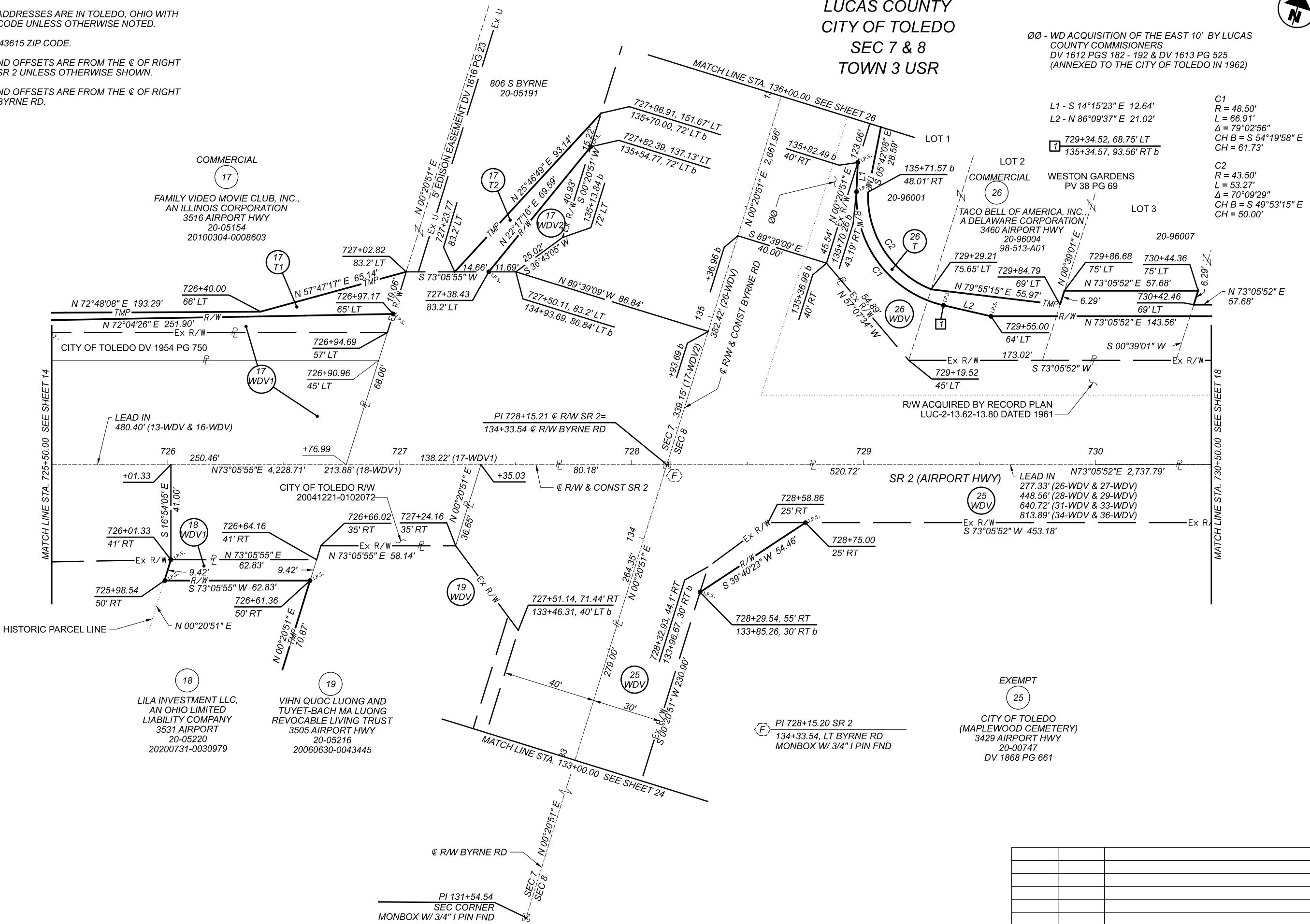
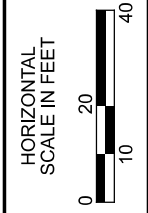
DENOTES A 43615 ZIP CODE.

STATIONS AND OFFSETS ARE FROM THE \odot OF RIGHT OF WAY OF SR 2 UNLESS OTHERWISE SHOWN.

b STATIONS AND OFFSETS ARE FROM THE \odot OF RIGHT OF WAY OF BYRNE RD.

**LUCAS COUNTY
CITY OF TOLEDO
SEC 7 & 8
TOWN 3 USR**

$\emptyset\emptyset$ - WD ACQUISITION OF THE EAST 10' BY LUCAS COUNTY COMMISSIONERS
DV 1612 PGS 182 - 192 & DV 1613 PG 525
(ANNEXED TO THE CITY OF TOLEDO IN 1962)



C1
R = 48.50'
L = 66.91'
 $\Delta = 79^\circ 02' 56''$
CH B = S $54^\circ 19' 58''$ E
CH = 61.73'

C2
R = 43.50'
L = 53.27'
 $\Delta = 70^\circ 09' 29''$
CH B = S $49^\circ 53' 15''$ E
CH = 50.00'

L1 - S $14^\circ 15' 23''$ E 12.64'
L2 - N $86^\circ 09' 37''$ E 21.02'

729+34.52, 68.75' LT
135+34.57, 93.56' RT b

WESTON GARDENS
PV 38 PG 69

TACO BELL OF AMERICA, INC.
A DELAWARE CORPORATION
3460 AIRPORT HWY
20-96004
98-513-A01

COMMERCIAL
17
FAMILY VIDEO MOVIE CLUB, INC.,
AN ILLINOIS CORPORATION
3516 AIRPORT HWY
20-05154
20100304-0008603

18
LILA INVESTMENT LLC,
AN OHIO LIMITED
LIABILITY COMPANY
3531 AIRPORT
20-05220
20200731-0030979

19
VIHN QUOC LUONG AND
TUYET-BACH MA LUONG
REVOCABLE LIVING TRUST
3505 AIRPORT HWY
20-05216
20060630-0043445

EXEMPT
25
CITY OF TOLEDO
(MAPLEWOOD CEMETERY)
3429 AIRPORT HWY
20-00747
DV 1868 PG 661

REV. BY	DATE	DESCRIPTION
DATE COMPLETED 03/26/21		
SHEET	TOTAL	
P.112	124	
DESIGNER	SEA	
REVIEWER	RJL	03/26/21
PROJECT ID	108465	
SUBSET	TOTAL	
16	28	

**RIGHT OF WAY BOUNDARY SHEET
STA 725+50 TO STA 730+50**



DESIGN AGENCY
DGL
DESIGNER
SEA
REVIEWER
RJL 03/26/21
PROJECT ID
108465
SUBSET
16
TOTAL
28
SHEET
P.112
TOTAL
124

NOTES -

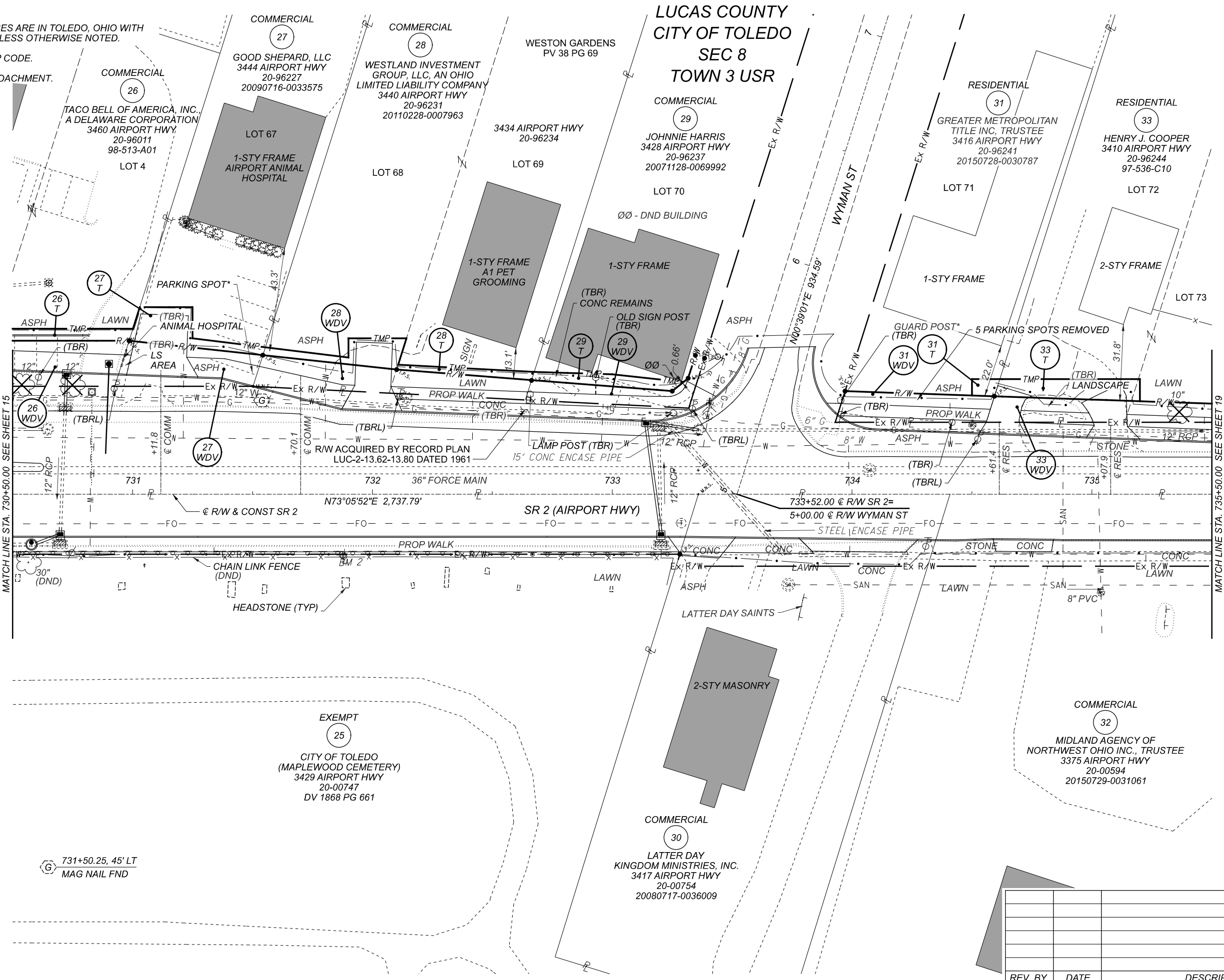
PROPERTY ADDRESSES ARE IN TOLEDO, OHIO WITH A 43609 ZIP CODE UNLESS OTHERWISE NOTED.

DENOTES A 43615 ZIP CODE.

* DENOTES R/W ENCROACHMENT.

LUC-2-13.77

MODEL: 108465-RT4 PAPER SIZE: Ixiii (in.) DATE: 3/27/2021 TIME: 8:36:22 AM USER: SEA
 M:\1990 (Tetra) Tech - LUC-2-13.79 Airport & Byrne\108465.CONNECT\108465_400-Engineering\Vw_Sheets\108465_RT004.dgn



RIGHT OF WAY TOPO SHEET
 STA 730+50 TO STA 735+50



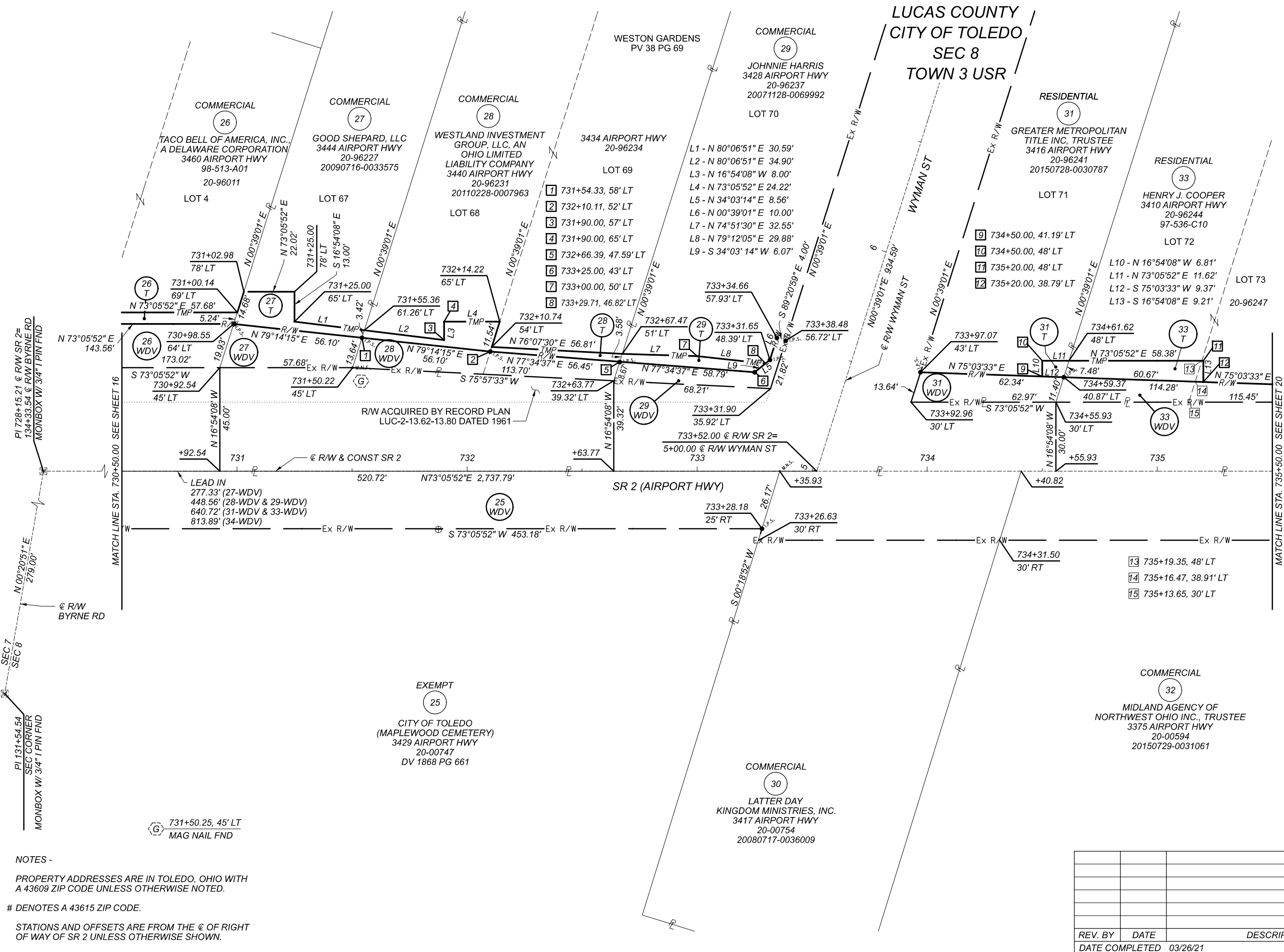
DESIGNER	SEA
REVIEWER	RJL 03/26/21
PROJECT ID	108465
SUBSET	17
TOTAL	28
SHEET	P.113
TOTAL	124

REV. BY	DATE	DESCRIPTION

DATE COMPLETED 03/26/21

LUC-2-13.77

MODEL: I08465.RB4 PAPER: SIZE: T1X11(I)n.) DATE: 3/21/2021 TIME: 8:36:28 AM USER: SEA
M:\1990 Tech - LUC-2-13.77 Airport & Byrne\I08465.CONNECT\I08465_400-Engineering\vrw_Sheets\I08465_RB004.dgn



RIGHT OF WAY BOUNDARY SHEET
STA 730+50 TO STA 735+50

- NOTES -
- PROPERTY ADDRESSES ARE IN TOLEDO, OHIO WITH A 43609 ZIP CODE UNLESS OTHERWISE NOTED.
 - # DENOTES A 43615 ZIP CODE.
 - STATIONS AND OFFSETS ARE FROM THE © OF RIGHT OF WAY OF SR 2 UNLESS OTHERWISE SHOWN.

REV. BY	DATE	DESCRIPTION

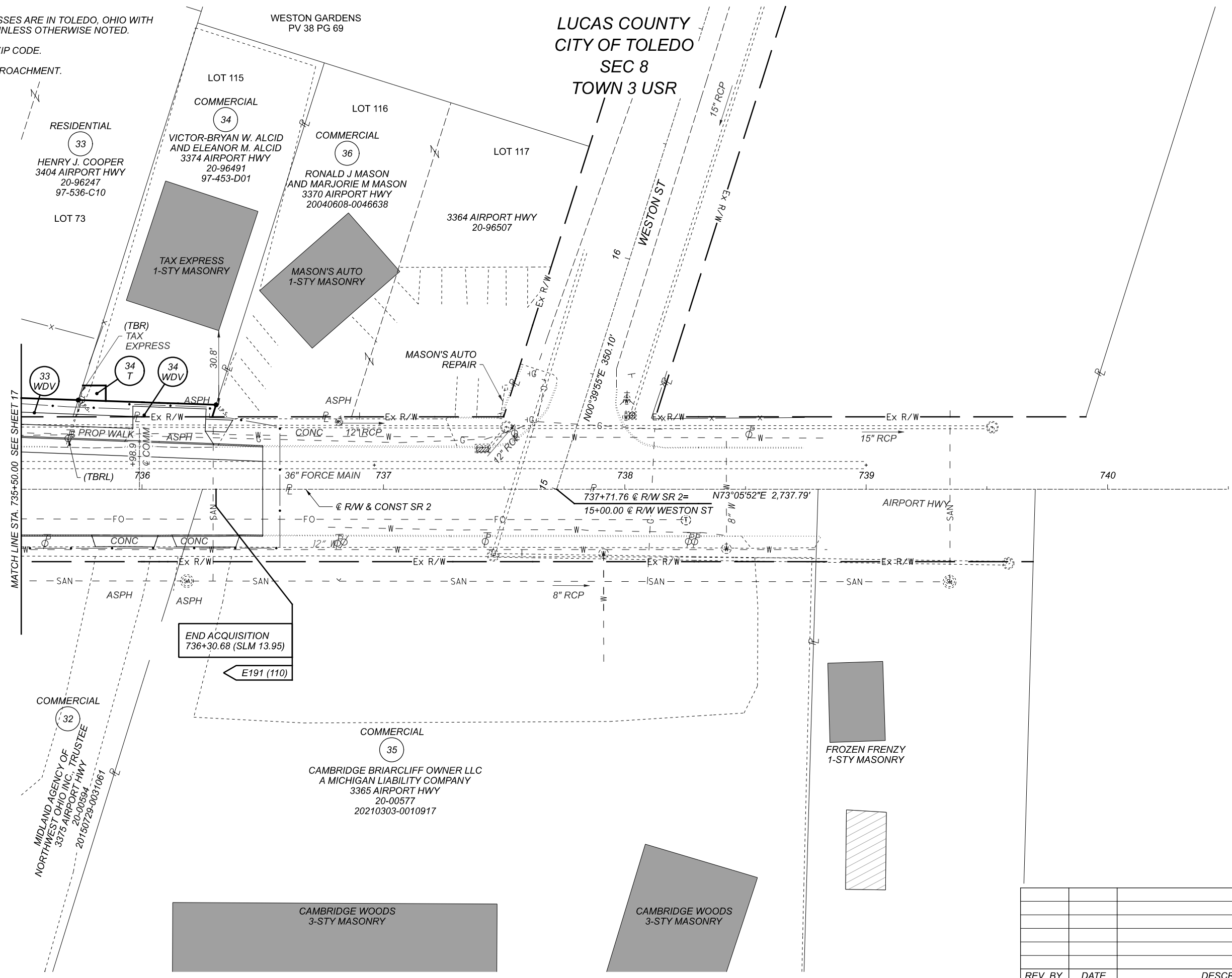
DATE COMPLETED	03/26/21
----------------	----------

DESIGN AGENCY	DGL ENGINEERS
DESIGNER	SEA
REVIEWER	RJL
PROJECT ID	108465
SUBSET	18
TOTAL	28
SHEET	P.114
TOTAL	124



NOTES -
 PROPERTY ADDRESSES ARE IN TOLEDO, OHIO WITH A 43609 ZIP CODE UNLESS OTHERWISE NOTED.
 # DENOTES A 43615 ZIP CODE.
 * DENOTES R/W ENCROACHMENT.

LUCAS COUNTY
 CITY OF TOLEDO
 SEC 8
 TOWN 3 USR



MATCH LINE STA. 735+50.00 SEE SHEET 17

LUC-2-13.77

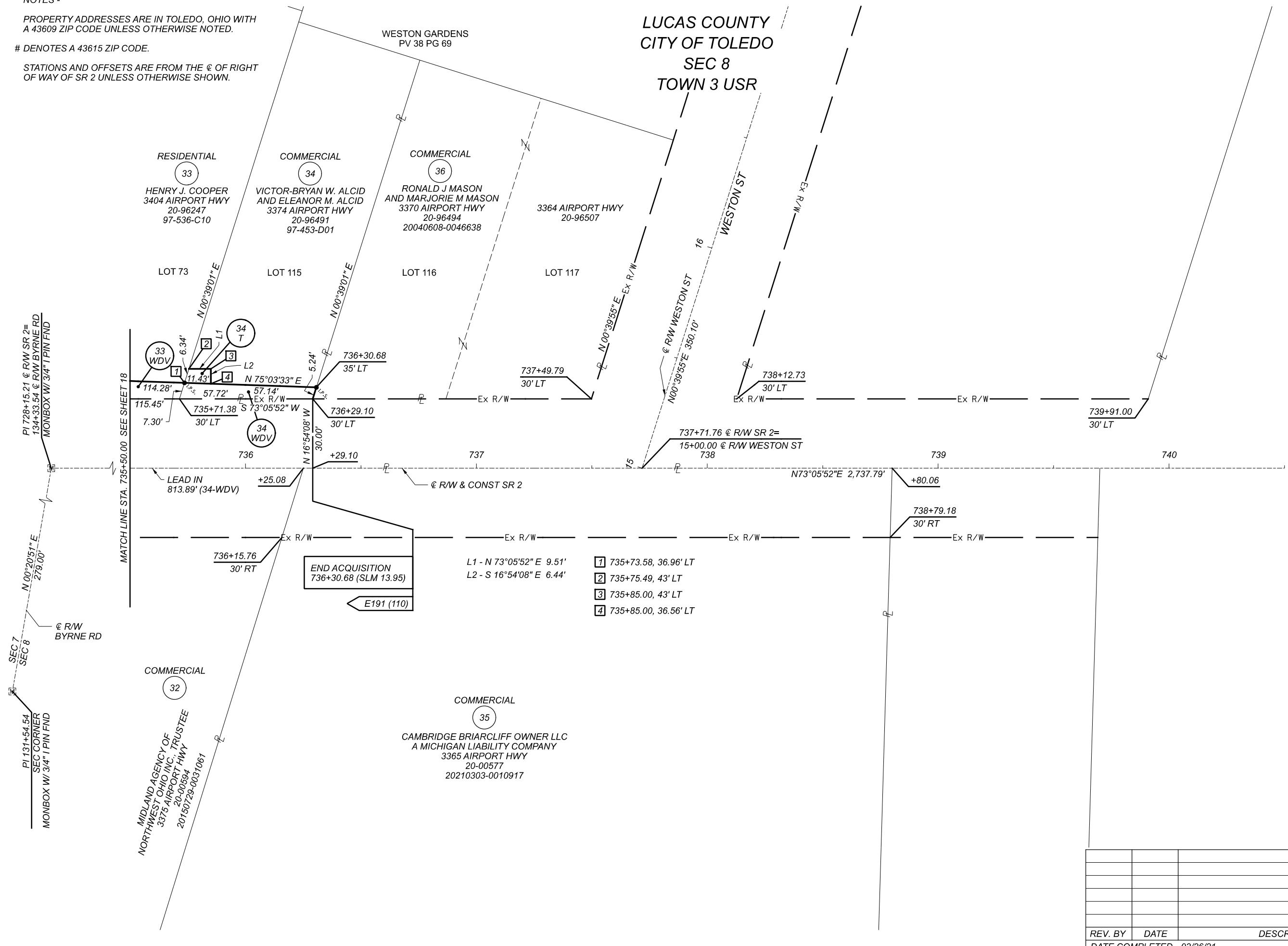
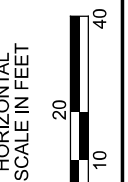
MODEL: 108465.RT5 PAPER SIZE: ITXII (in.) DATE: 3/21/2021 TIME: 8:36:33 AM USER: SEA
 M:\1990 (Tetra) Tech - LUC-2-13.79 Airport & Byrne\108465.CONNECT\108465_400-Engineering\Draw_Sheets\108465_RT005.dgn

DESIGN AGENCY	DGL ENGINEERS	
DESIGNER	SEA	
REVIEWER	RJL	03/26/21
PROJECT ID	108465	
SUBSET	19	TOTAL 28
SHEET	P.115	TOTAL 124
REV. BY	DATE	DESCRIPTION
DATE COMPLETED 03/26/21		

RIGHT OF WAY TOPO SHEET
 STA 735+50 TO STA 740+50

NOTES -
 PROPERTY ADDRESSES ARE IN TOLEDO, OHIO WITH A 43609 ZIP CODE UNLESS OTHERWISE NOTED.
 # DENOTES A 43615 ZIP CODE.
 STATIONS AND OFFSETS ARE FROM THE \odot OF RIGHT OF WAY OF SR 2 UNLESS OTHERWISE SHOWN.

LUCAS COUNTY
 CITY OF TOLEDO
 SEC 8
 TOWN 3 USR

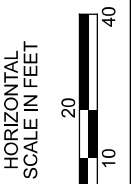


- END ACQUISITION
 736+30.68 (SLM 13.95)
- E191 (110)
- 1 735+73.58, 36.96' LT
 - 2 735+75.49, 43' LT
 - 3 735+85.00, 43' LT
 - 4 735+85.00, 36.56' LT

DESIGN AGENCY	DGL CONSULTING ENGINEERS	
DESIGNER	SEA	
REVIEWER	RJL 03/26/21	
PROJECT ID	108465	
SUBSET	TOTAL	
20	28	
REV. BY	DATE	DESCRIPTION
DATE COMPLETED	03/26/21	
SHEET	TOTAL	
P.116	124	

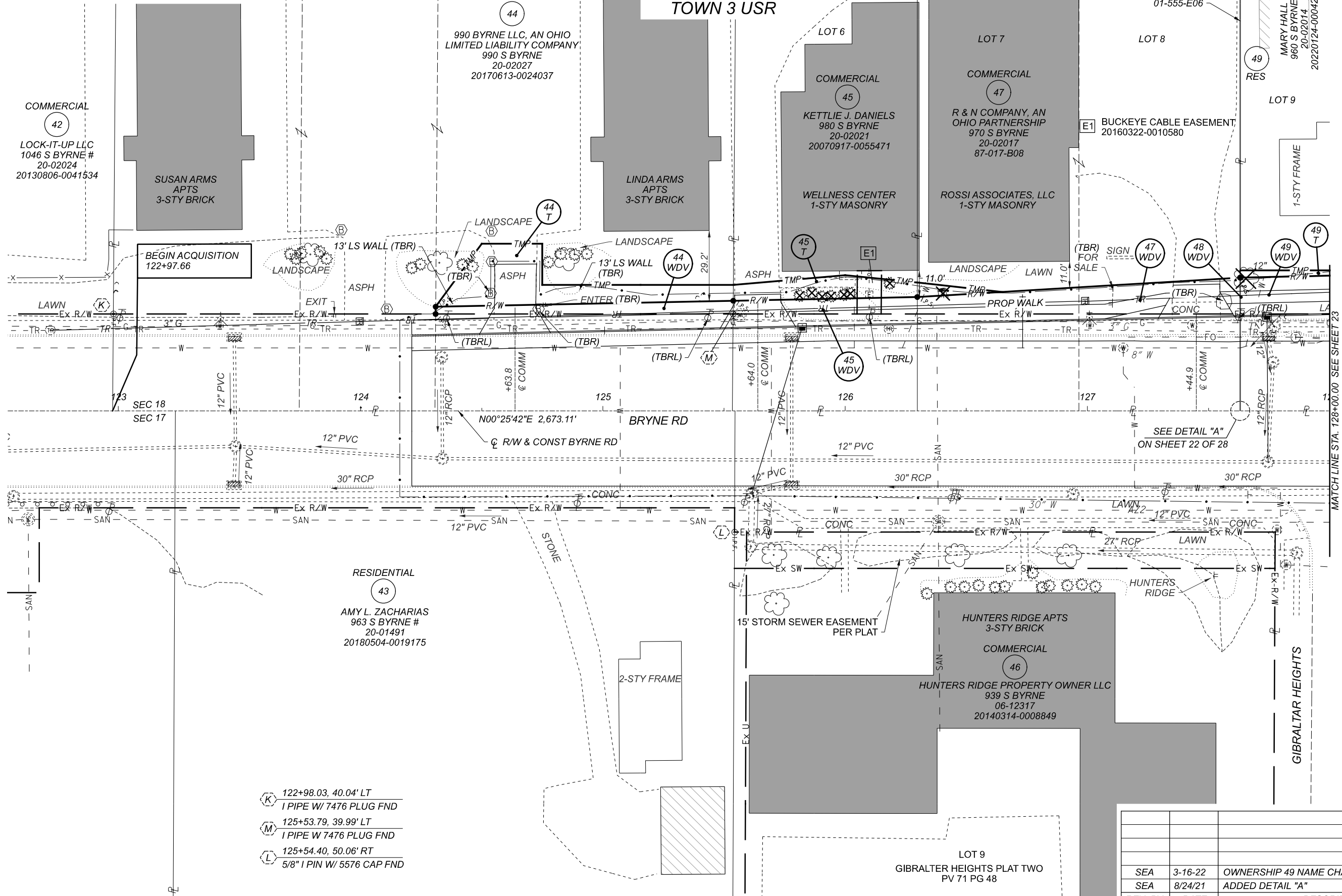
RIGHT OF WAY BOUNDARY SHEET
 STA 735+50 TO STA 740+50

NOTES -
 PROPERTY ADDRESSES ARE IN TOLEDO, OHIO WITH A 43609 ZIP CODE UNLESS OTHERWISE NOTED.
 # DENOTES A 43615 ZIP CODE.
 * DENOTES R/W ENCROACHMENT.



LUCAS COUNTY
 CITY OF TOLEDO
 SEC 17 & 18
 TOWN 3 USR

LOTS 6, 7, 8 & 9 ARE IN REFERENCE TO AN UN-RECORDED PLAT OF BYRNE HEIGHTS AS DESCRIBED IN THE DEED RECORDS OF OWNERSHIPS 45, 47 48 AND 49.



- (K) 122+98.03, 40.04' LT
1 PIPE W/ 7476 PLUG FND
- (M) 125+53.79, 39.99' LT
1 PIPE W 7476 PLUG FND
- (L) 125+54.40, 50.06' RT
5/8" I PIN W/ 5576 CAP FND

RIGHT OF WAY TOPO SHEET
 STA 123+00 TO STA 128+00

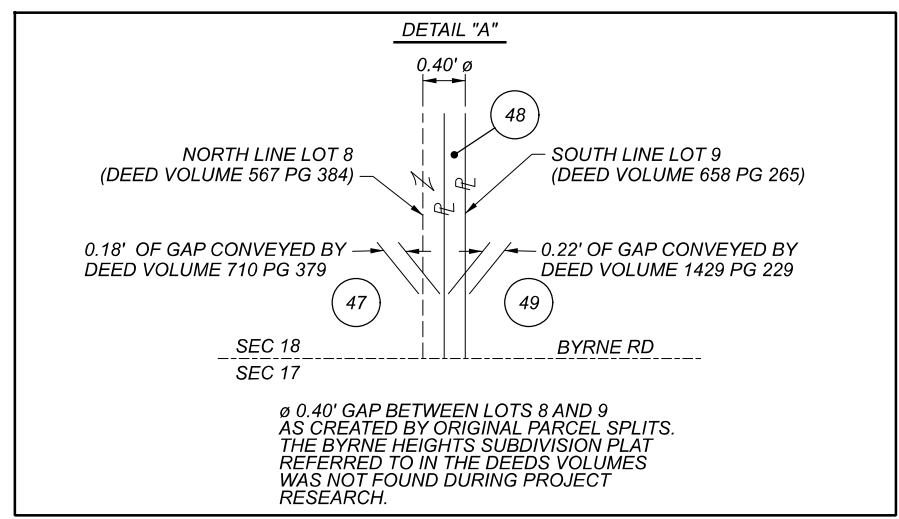
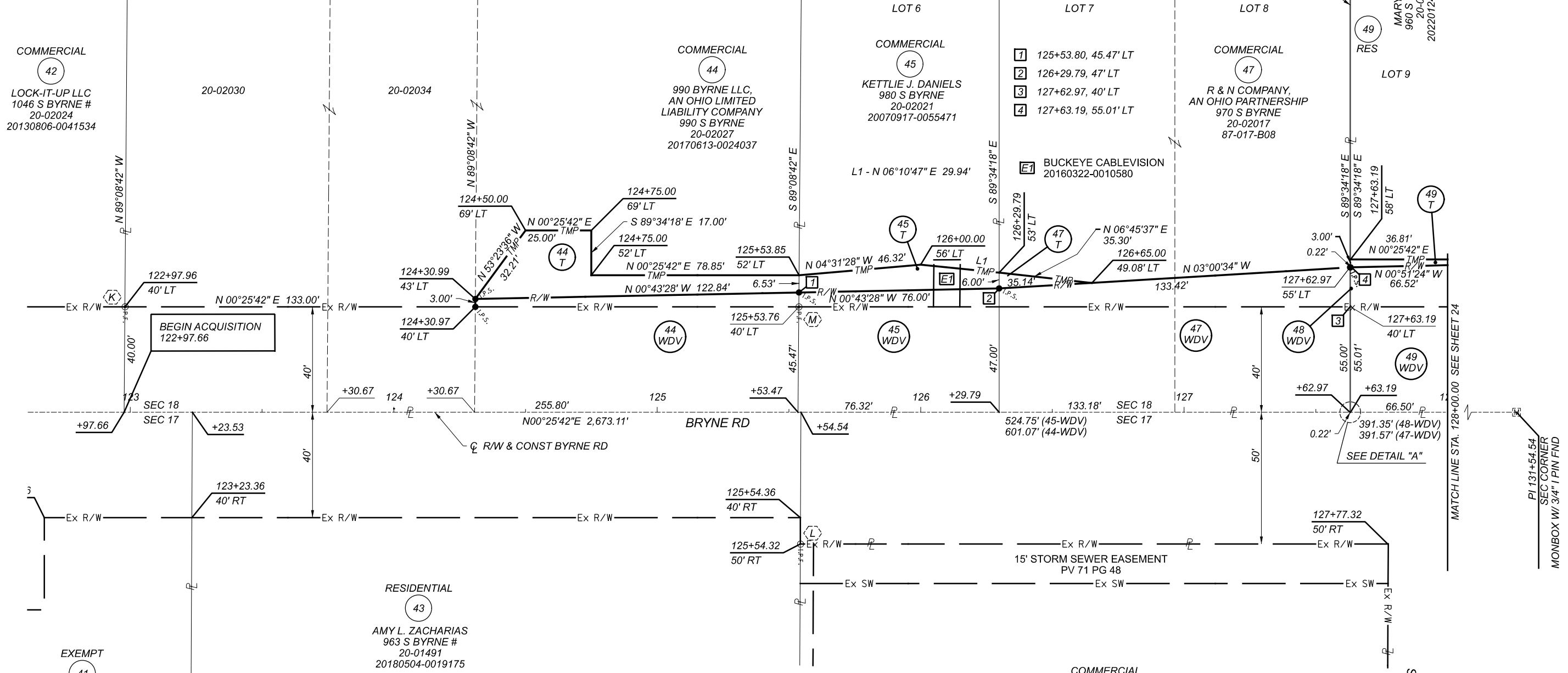
LUC-2-13.77

MODEL: 108465-RT010 PAPER SIZE: ITX11(dn) DATE: 3/16/2022 TIME: 11:56:06 AM USER: SEA
 M:\9990 (Tetra) Tech - LUC-2-13.79 Airport & Byrne\108465.CONNECT\108465_400-Engineering\Draw_Sheets\108465_RT010.dgn

DESIGNER	SEA	REVIEWER	RJL	DATE	03/26/21
PROJECT ID	108465	SUBSET	21	TOTAL	28
REV. BY	DATE	DESCRIPTION			
SEA	3-16-22	OWNERSHIP 49 NAME CHANGE			
SEA	8/24/21	ADDED DETAIL "A"			
DATE COMPLETED	03/26/21	SHEET	P.117	TOTAL	124

NOTES -
 PROPERTY ADDRESSES ARE IN TOLEDO, OHIO WITH A 43609 ZIP CODE UNLESS OTHERWISE NOTED.
 # DENOTES A 43615 ZIP CODE.
 NOTES:
 STATIONS AND OFFSETS ARE FROM THE C OF RIGHT OF WAY OF BYRNE RD UNLESS OTHERWISE SHOWN.

LUCAS COUNTY
 CITY OF TOLEDO
 SEC 17 & 18
 TOWN 3 USR



COMMERCIAL
 42
 LOCK-IT-UP LLC
 1046 S BYRNE #
 20-02024
 20130806-0041534

20-02034

COMMERCIAL
 44
 990 BYRNE LLC,
 AN OHIO LIMITED
 LIABILITY COMPANY
 990 S BYRNE
 20-02027
 20170613-0024037

LOT 6
 COMMERCIAL
 45
 KETTLIE J. DANIELS
 980 S BYRNE
 20-02021
 20070917-0055471

- 1 125+53.80, 45.47' LT
- 2 126+29.79, 47' LT
- 3 127+62.97, 40' LT
- 4 127+63.19, 55.01' LT

LOT 7
 COMMERCIAL
 47
 R & N COMPANY,
 AN OHIO PARTNERSHIP
 970 S BYRNE
 20-02017
 87-017-B08

RESIDENTIAL
 48
 ALICE DYER
 964 S BYRNE
 20-02041
 01-555-E06

LOT 8
 RES
 49
 MARY HALL
 960 S BYRNE
 20-02014
 20220124-0004222

EXEMPT
 41
 TOLEDO METROPARK DISTRICT
 20-01496
 2/19/1969

RESIDENTIAL
 43
 AMY L. ZACHARIAS
 963 S BYRNE #
 20-01491
 20180504-0019175

COMMERCIAL
 46
 HUNTERS RIDGE PROPERTY OWNER LLC
 939 S BYRNE
 06-12317
 20140314-0008849

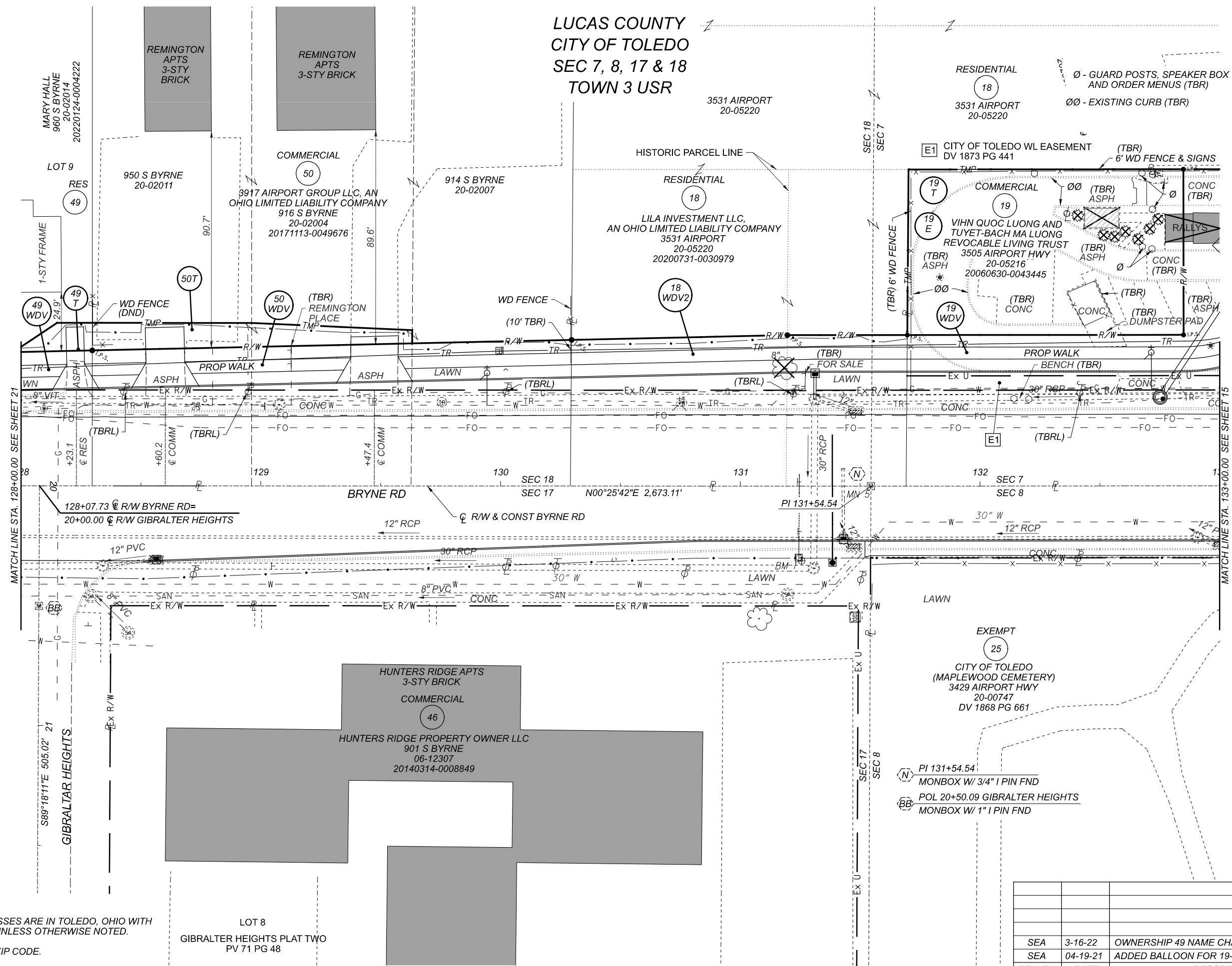
LOT 9
 GIBRALTER HEIGHTS PLAT TWO
 PV 71 PG 48

- K 122+98.03, 40.04' LT
1 PIPE W/ 7476 PLUG FND
- M 125+53.79, 39.99' LT
1 PIPE W 7476 PLUG FND
- L 125+54.40, 50.06' RT
5/8" I PIN W/ 5576 CAP FND

DESIGN AGENCY	DGL ENGINEERS	
DESIGNER	SEA	
REVIEWER	RJL 03/26/21	
PROJECT ID	108465	
SUBSET	22	TOTAL 28
SHEET	P.118	TOTAL 124
REV. BY	DATE	DESCRIPTION
SEA	3-16-22	OWNERSHIP 49 NAME CHANGE
SEA	8/24/21	ADDED DETAIL "A"
DATE COMPLETED	03/26/21	

RIGHT OF WAY BOUNDARY SHEET
 STA 123+00 TO STA 128+00

LUCAS COUNTY
 CITY OF TOLEDO
 SEC 7, 8, 17 & 18
 TOWN 3 USR



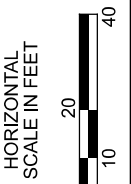
NOTES -
 PROPERTY ADDRESSES ARE IN TOLEDO, OHIO WITH A 43609 ZIP CODE UNLESS OTHERWISE NOTED.
 # DENOTES A 43615 ZIP CODE.
 * DENOTES RW ENCROACHMENT.

RIGHT OF WAY TOPO SHEET
 STA 128+00 TO STA 133+00

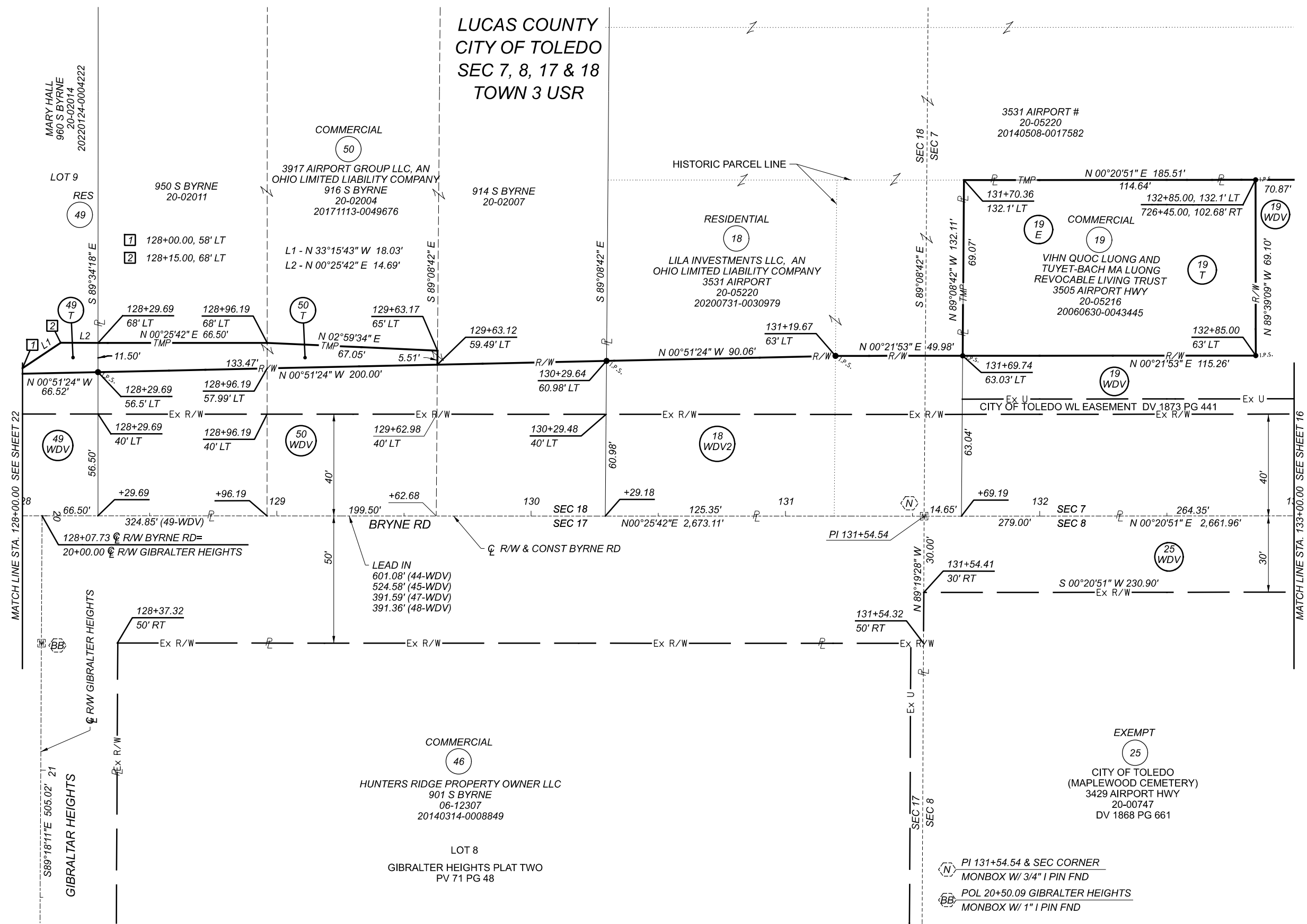
DESIGNER	SEA	REVIEWER	RJL	DATE	03/26/21
PROJECT ID	108465	SUBSET	23	TOTAL	28
REV. BY	DATE	DESCRIPTION			
SEA	3-16-22	OWNERSHIP 49 NAME CHANGE			
SEA	04-19-21	ADDED BALLOON FOR 19-E			
DATE COMPLETED	03/26/21				



DESIGN AGENCY	DGL CONSULTING ENGINEERS
SHEET	P.119
TOTAL	124



RIGHT OF WAY BOUNDARY SHEET
 STA 128+00 TO STA 133+00



NOTES -
 PROPERTY ADDRESSES ARE IN TOLEDO, OHIO WITH A 43609 ZIP CODE UNLESS OTHERWISE NOTED.
 # DENOTES A 43615 ZIP CODE.
 NOTES:
 STATIONS AND OFFSETS ARE FROM THE ϕ OF RIGHT OF WAY OF BYRNE RD UNLESS OTHERWISE SHOWN.

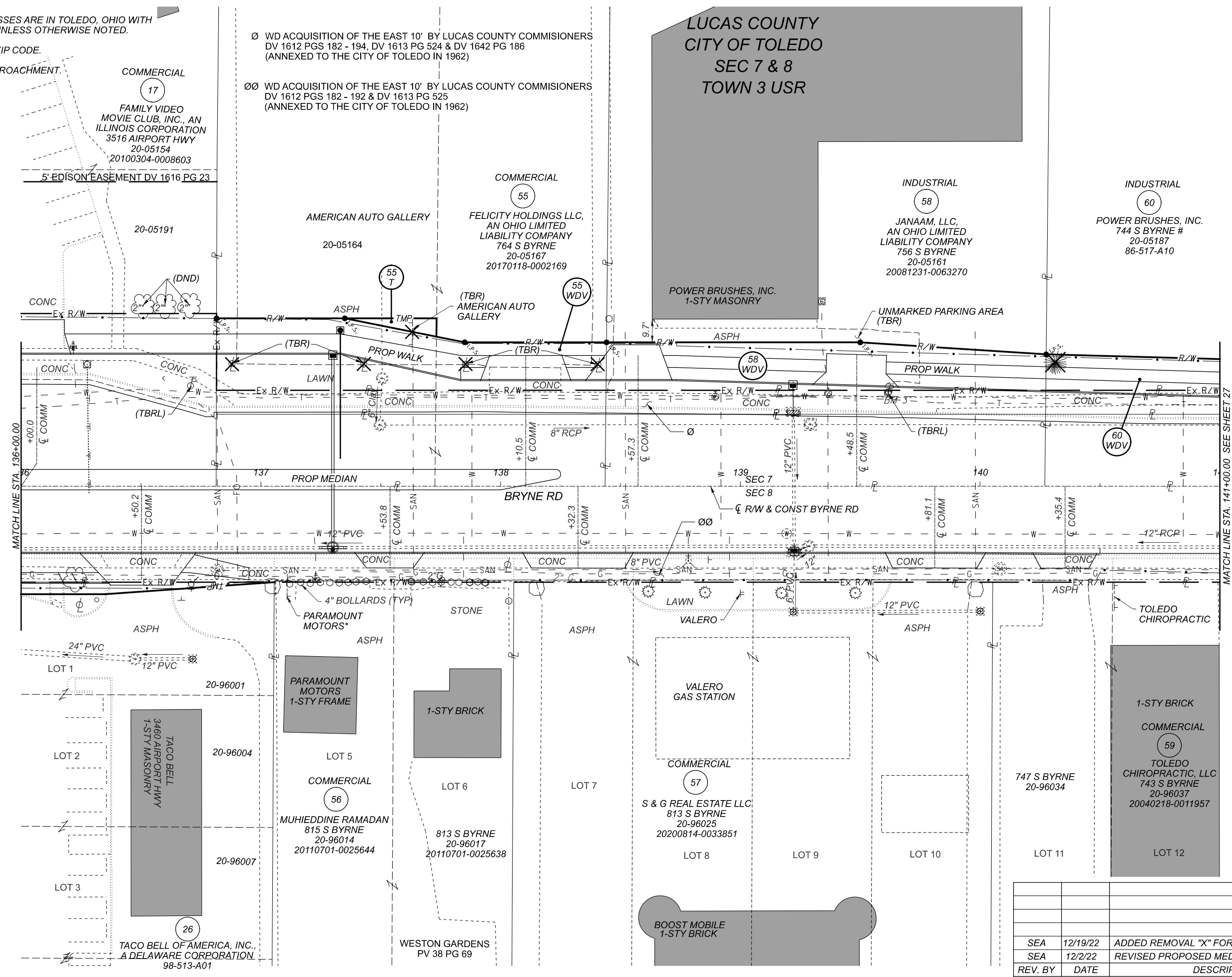
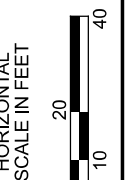
- \odot PI 131+54.54 & SEC CORNER
MONBOX W/ 3/4" I PIN FND
- \odot POL 20+50.09 GIBRALTER HEIGHTS
MONBOX W/ 1" I PIN FND

SEA	3-16-22	OWNERSHIP 49 NAME CHANGE	
SEA	04-19-21	ADDED BALLOON FOR 19-E	
REV. BY	DATE	DESCRIPTION	
DATE COMPLETED	03/26/21		

DESIGN AGENCY	
DESIGNER	SEA
REVIEWER	RJL 03/26/21
PROJECT ID	108465
SUBSET	24
TOTAL	28
SHEET	P.120
TOTAL	124

- NOTES -**
- PROPERTY ADDRESSES ARE IN TOLEDO, OHIO WITH A 43609 ZIP CODE UNLESS OTHERWISE NOTED.
 - # DENOTES A 43615 ZIP CODE.
 - * DENOTES R/W ENCROACHMENT.

- Ø WD ACQUISITION OF THE EAST 10' BY LUCAS COUNTY COMMISSIONERS DV 1612 PGS 182 - 194, DV 1613 PG 524 & DV 1642 PG 186 (ANNEXED TO THE CITY OF TOLEDO IN 1962)
- ØØ WD ACQUISITION OF THE EAST 10' BY LUCAS COUNTY COMMISSIONERS DV 1612 PGS 182 - 192 & DV 1613 PG 525 (ANNEXED TO THE CITY OF TOLEDO IN 1962)



REV. BY	DATE	DESCRIPTION
SEA	12/19/22	ADDED REMOVAL "X" FOR 55-WDV
SEA	12/2/22	REVISED PROPOSED MEDIAN
DATE COMPLETED	03/26/21	

RIGHT OF WAY TOPO SHEET
STA 136+00 TO STA 141+00



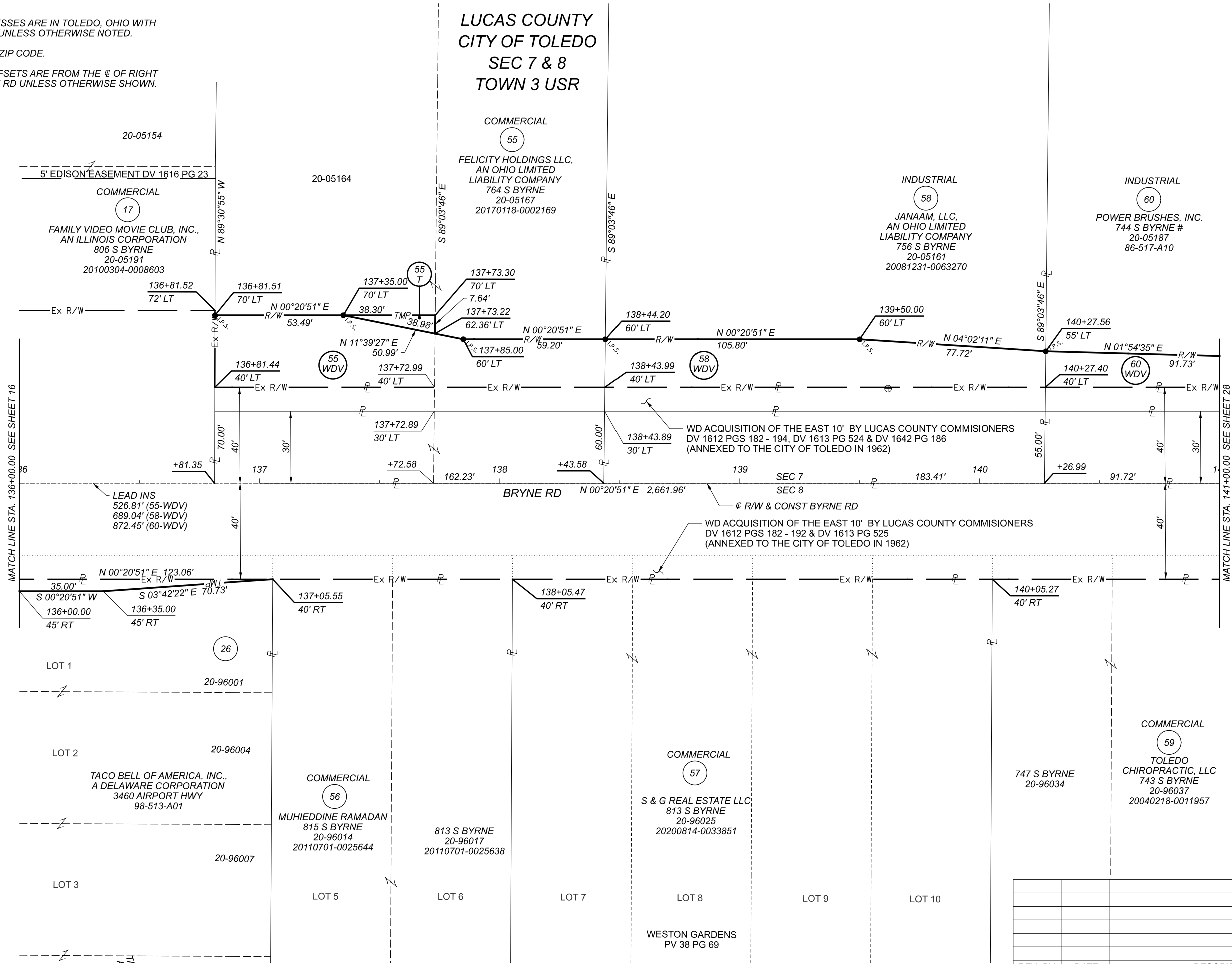
DESIGN AGENCY	DGL CONSULTING ENGINEERS		
DESIGNER	SEA		
REVIEWER	RJL	03/26/21	
PROJECT ID	108465		
SUBSET	25	TOTAL	28
SHEET	P.178	TOTAL	124

NOTES -

PROPERTY ADDRESSES ARE IN TOLEDO, OHIO WITH A 43609 ZIP CODE UNLESS OTHERWISE NOTED.

DENOTES A 43615 ZIP CODE.

STATIONS AND OFFSETS ARE FROM THE @ OF RIGHT OF WAY OF BYRNE RD UNLESS OTHERWISE SHOWN.



RIGHT OF WAY BOUNDARY SHEET
STA 136+00 TO STA 141+00



DESIGNER	SEA
REVIEWER	RJL 03/26/21
PROJECT ID	108465
SUBSET	26
TOTAL	28
SHEET	P.122
TOTAL	124

REV. BY	DATE	DESCRIPTION
DATE COMPLETED		03/26/21

NOTES -

PROPERTY ADDRESSES ARE IN TOLEDO, OHIO WITH A 43609 ZIP CODE UNLESS OTHERWISE NOTED.

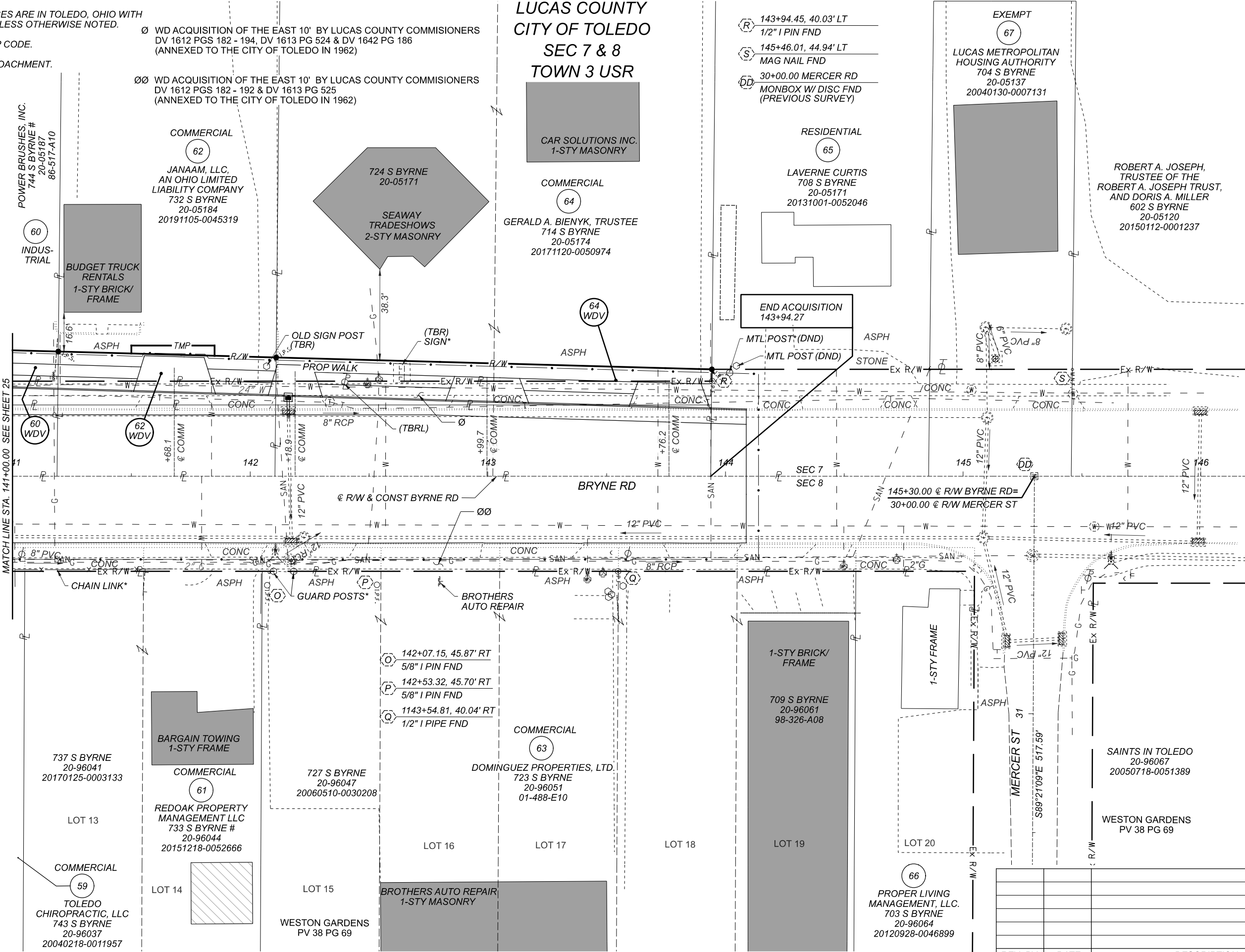
DENOTES A 43615 ZIP CODE.

* DENOTES R/W ENCROACHMENT.

Ø WD ACQUISITION OF THE EAST 10' BY LUCAS COUNTY COMMISSIONERS DV 1612 PGS 182 - 194, DV 1613 PG 524 & DV 1642 PG 186 (ANNEXED TO THE CITY OF TOLEDO IN 1962)

ØØ WD ACQUISITION OF THE EAST 10' BY LUCAS COUNTY COMMISSIONERS DV 1612 PGS 182 - 192 & DV 1613 PG 525 (ANNEXED TO THE CITY OF TOLEDO IN 1962)

LUCAS COUNTY CITY OF TOLEDO SEC 7 & 8 TOWN 3 USR



RIGHT OF WAY TOPO SHEET
STA 141+00 TO STA 146+00

DESIGN AGENCY



DESIGNER

SEA

REVIEWER

RJL 03/26/21

PROJECT ID

108465

SUBSET

27

TOTAL

28

SHEET

P.123

TOTAL

124

REV. BY	DATE	DESCRIPTION
DATE COMPLETED 03/26/21		

NOTES -

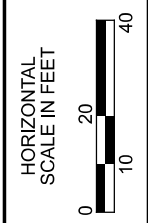
PROPERTY ADDRESSES ARE IN TOLEDO, OHIO WITH A 43609 ZIP CODE UNLESS OTHERWISE NOTED.

DENOTES A 43615 ZIP CODE.

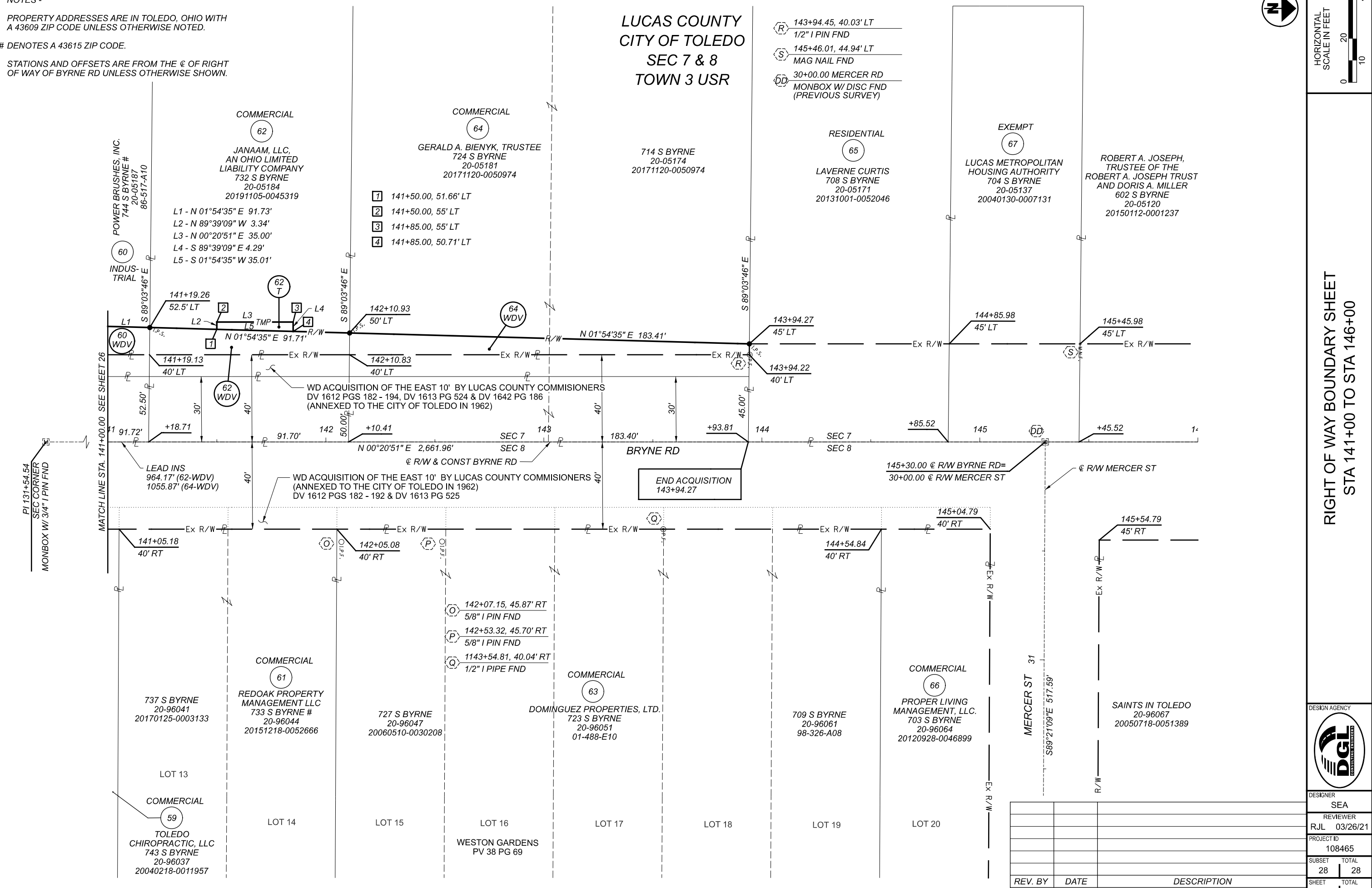
STATIONS AND OFFSETS ARE FROM THE © OF RIGHT OF WAY OF BYRNE RD UNLESS OTHERWISE SHOWN.

LUCAS COUNTY CITY OF TOLEDO SEC 7 & 8 TOWN 3 USR

- Ⓡ 143+94.45, 40.03' LT
1/2" I PIN FND
- Ⓢ 145+46.01, 44.94' LT
MAG NAIL FND
- ⓓⓓ 30+00.00 MERCER RD
MONBOX W/ DISC FND
(PREVIOUS SURVEY)



RIGHT OF WAY BOUNDARY SHEET
STA 141+00 TO STA 146+00



DESIGN AGENCY



DESIGNER

SEA
REVIEWER
RJL 03/26/21
PROJECT ID
108465
SUBSET
28 / 28
SHEET
P.124 / 124

REV. BY	DATE	DESCRIPTION
DATE COMPLETED		03/26/21