

PROJECT DESCRIPTION

Widening and reconstruction of 6.02 miles of SR-2 from Interstate 280 to the east corporation limits of the City of Oregon, including reconstruction of the bridge over I-280, replacement of the Wolf Creek structure, and a new grade separation with the Norfolk Southern Railway.

The work includes a 0.82 mile relocation of Stadium Road, replacement of a trunk storm sewer along 0.25 mile of Earlwood Avenue, reconstruction of various local road intersections, replacement of five traffic signals, and new lighting from I-280 to Coy Road.

1997 SPECIFICATIONS

The standard specifications of the State of Ohio, Department of Transportation, including changes and supplemental specifications listed in the proposal shall govern this improvement.

I hereby approve these plans and declare that the making of this improvement will not require the closing to traffic of the highway, except as noted on Sheets 14 to 17, and that provisions for the maintenance and safety of traffic will be as set forth on the plans and estimates.

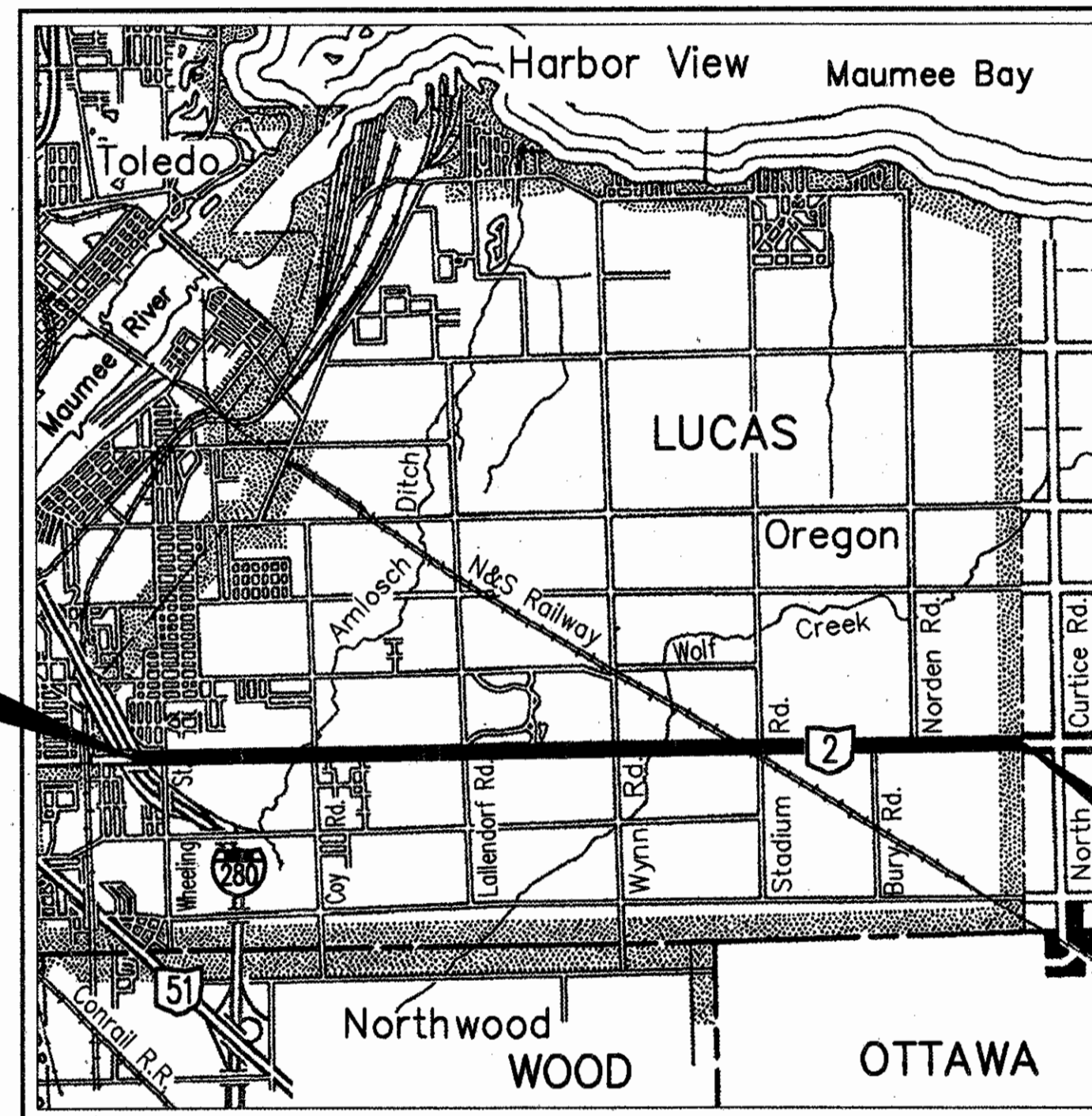
Under authority of section 4511.21, division (1) of The Revised Code of Ohio, the revised prima facie speed limits as indicated herein are determined to be reasonable and safe, and are hereby established for the duration of this project. The prima facie speed limit or limits hereby established shall become effective when appropriate signs giving notice thereof are erected.

INDEX OF SHEETS

Table listing sheet numbers and descriptions for various project components like Title Sheet, Schematic Plan, Typical Sections, General Notes, Maintenance of Traffic, General Summary, Calculations, Storm Water Pollution Prevention Plan, Plan and Profile, Cross Sections, etc.

LUC-2-21.24 - PART 1

GRADE SEPARATION AND GRADE CROSSING ELIMINATION WITH THE NORFOLK SOUTHERN RAILWAY CITY OF OREGON, LUCAS COUNTY

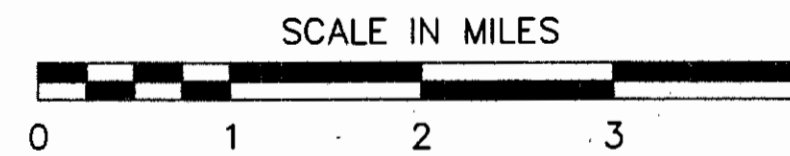


Begin Project  
1121+25.08  
SLM 21.24

End Project  
1439+22.86  
SLM 27.26

Latitude: N 41° 38' 11"  
Longitude: W 83° 29' 29"

LOCATION MAP



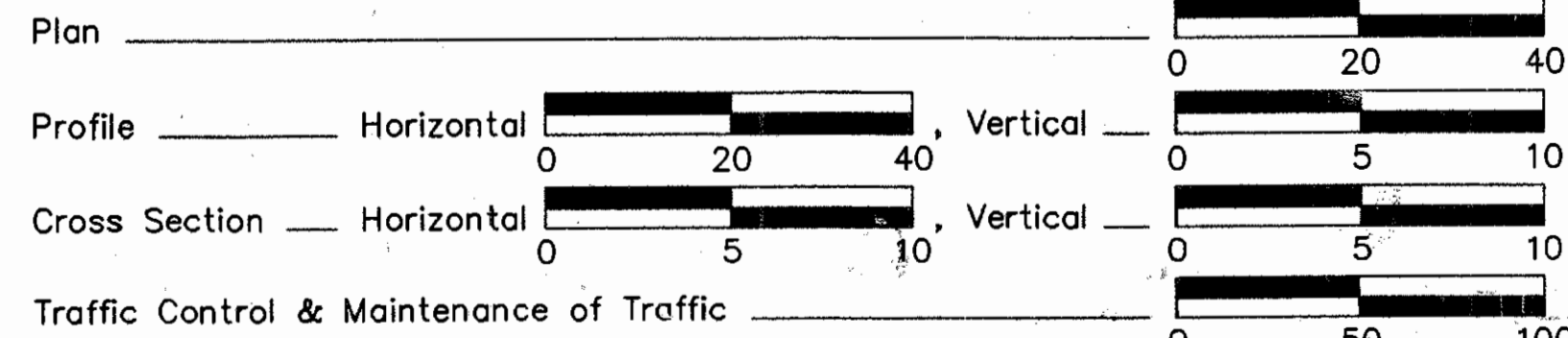
Portion to be Improved  
State & Federal Routes  
Other Roads

Approved  
Date 11-3-98  
District Deputy Director of Transportation

Approved  
Date 11-21-98  
Director, Department of Transportation

UNDERGROUND UTILITIES  
TWO WORKING DAYS  
BEFORE YOU DIG  
Call 1-800-362-2764 (Toll Free)  
OHIO UTILITIES PROTECTION SERVICE  
NON-MEMBERS  
MUST BE CALLED DIRECTLY

SCALES



ENGINEERS SEAL:


FOR ENTIRE PLAN EXCEPT STRUCTURES OVER 6.1 m:



SIGNED: [Signature]  
DATE: 10-19-98

ENGINEERS SEAL:

FOR STRUCTURES OVER 6.1 m:



SIGNED: [Signature]  
DATE: 10-19-98

SUPPLEMENTAL PRINTS OF STANDARD CONSTRUCTION DRAWINGS

Table listing supplemental prints of standard construction drawings with columns for drawing number, date, and description.

SUPPLEMENTAL SPECIFICATIONS

Table listing supplemental specifications with columns for drawing number, date, and description.

SPECIAL PROVISIONS

CORPS OF ENGINEERS  
NATIONWIDE PERMIT #14  
DATED 12-15-98

DEPARTMENT OF TRANSPORTATION  
FEDERAL HIGHWAY ADMINISTRATION  
APPROVED

DIVISION ADMINISTRATOR DATE

Plan Prepared By:  
**POGGEMEYER DESIGN GROUP, INC.**  
ARCHITECTS + ENGINEERS + PLANNERS  
BOWLING GREEN, OHIO

Project LUC-2-21.24  
Date of Letting 19\_\_ Contract No. \_\_\_\_

# CENTERLINE PLAT

LUCAS COUNTY  
CITY OF OREGON

SECTIONS 3, 4, 5, 8, 9, & 10 TOWN 10 SOUTH, RANGE 8 EAST

SHEET 1 OF 4

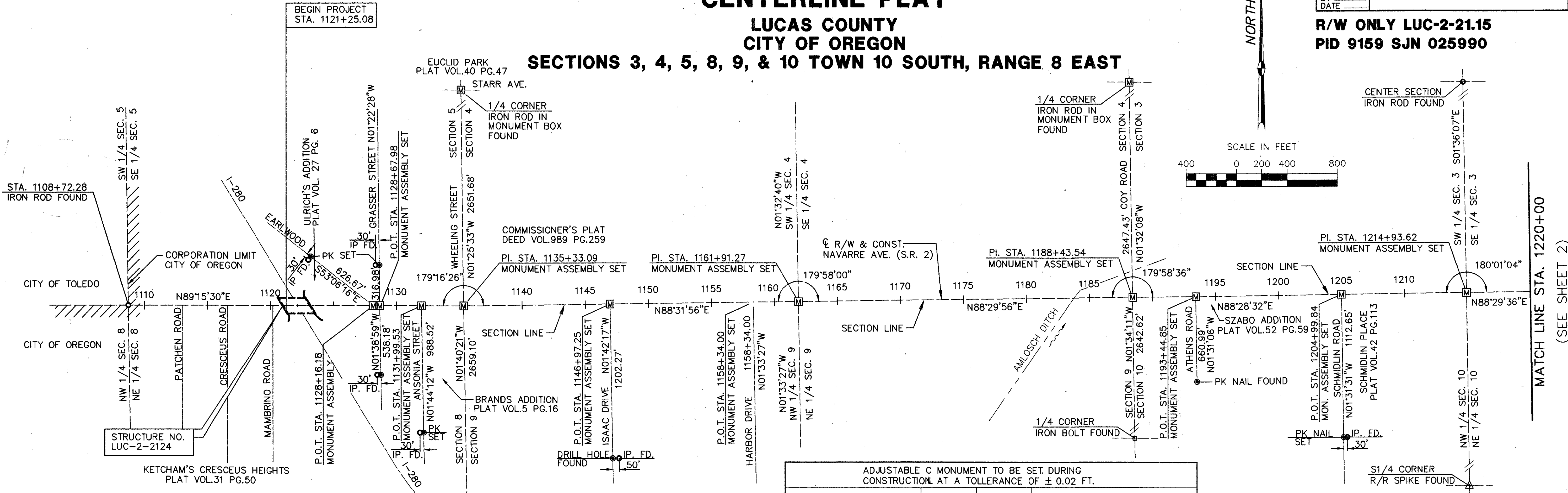
CALC. BY: \_\_\_\_\_  
DATE: \_\_\_\_\_  
CHECKED BY: \_\_\_\_\_  
DATE: \_\_\_\_\_

LUCAS COUNTY  
LUC-2-21.24

OHIO 596  
FHWA REGION 5 712

R/W ONLY LUC-2-21.15  
PID 9159 SJN 025990

1  
117



ADJUSTABLE C MONUMENT TO BE SET DURING CONSTRUCTION AT A TOLERANCE OF ± 0.02 FT.

STATION	LOCATION	QUANTITY	COMMENTS
P.O.T. STA. 1128+16.18	⊙	1	I. ROD IN MON. BOX FD.
P.O.T. STA. 1128+67.98	⊙	1	I. ROD IN MON. BOX FD.
P.O.T. STA. 1131+99.53	⊙	1	PK NAIL SET
P.I. STA. 1135+33.09	⊙	1	I. ROD IN MON. BOX FD.
P.O.T. STA. 1146+97.25	⊙	1	FOUND PK NAIL
P.O.T. STA. 1158+34.00	⊙	1	
P.I. STA. 1161+91.27	⊙	1	I. ROD IN MON. BOX FD.
P.I. STA. 1188+43.54	⊙	1	I. ROD IN MON. BOX FD.
P.O.T. STA. 1193+44.85	⊙	1	PK NAIL SET
P.O.T. STA. 1204+99.84	⊙	1	PK NAIL FOUND
P.I. STA. 1214+93.62	⊙	1	I. ROD FD.
P.C. STA. 1230+40.78	⊙	1	⊙ CONSTRUCTION & R/W
P.T. STA. 1235+59.13	⊙	1	⊙ CONSTRUCTION
P.C. STA. 1235+93.31	⊙	1	⊙ CONSTRUCTION
P.T. STA. 1241+07.55	⊙	1	⊙ CONSTRUCTION
P.I. STA. 1241+39.82	⊙	1	I. ROD FD.
P.I. STA. 1267+98.57	⊙	1	R.R. SPIKE FD.
P.I. STA. 1267+99.02	⊙	1	⊙ CONSTRUCTION
P.I. STA. 1294+56.03	⊙	1	I. BOLT FD.
P.C. STA. 1294+78.21	⊙	1	⊙ CONSTRUCTION
P.T. STA. 1300+22.66	⊙	1	⊙ CONSTRUCTION
P.C. STA. 1301+01.27	⊙	1	⊙ CONSTRUCTION
P.T. STA. 1305+99.68	⊙	1	⊙ CONSTRUCTION & R/W
P.O.T. STA. 1314+15.38	⊙	1	= STA. 76+27.84 ⊙ RELOCATED STADIUM
P.I. STA. 1320+92.05	⊙	1	I. ROD FD.
P.I. STA. 1346+22.63	⊙	1	I. ROD IN MON. BOX FD.
P.I. STA. 1372+86.59	⊙	1	PK NAIL FD.
P.O.T. STA. 1386+17.62	⊙	1	
P.I. STA. 1399+48.65	⊙	1	BRASS PLUG FD.
P.I. STA. 1425+98.17	⊙	1	BRASS PLUG FD.
P.O.T. STA. 1439+22.86	⊙	1	R.R. SPIKE FD. (RELOCATED STADIUM)
P.C. STA. 33+13.40	⊙	1	RELOCATED STADIUM
P.T. STA. 43+21.00	⊙	1	RELOCATED STADIUM
P.C. STA. 62+27.43	⊙	1	RELOCATED STADIUM
P.T. STA. 72+22.24	⊙	1	RELOCATED STADIUM
23+60.55, STADIUM RD.	⊙	1	RR SPIKE FD EXIST. STADIUM
54+33.43, LALLENDORF RD.	⊙	1	P.I. ⊙ LYN DR.
TOTAL		37	

THE CENTERLINE OF NAVARRE AVE. (S.R. 2) IS BASED UPON THE FOLLOWING PLAN DRAWINGS ON FILE IN THE O.D.O.T DISTRICT 2 OFFICE IN BOWLING GREEN, OHIO.  
S.H. 56 - SECTIONS A & B CENTERLINE PLAT OF LUC-2-21.40 RECORDED IN PLAT VOLUME 60 PAGE 8 OF THE LUCAS COUNTY PLAT RECORDS.

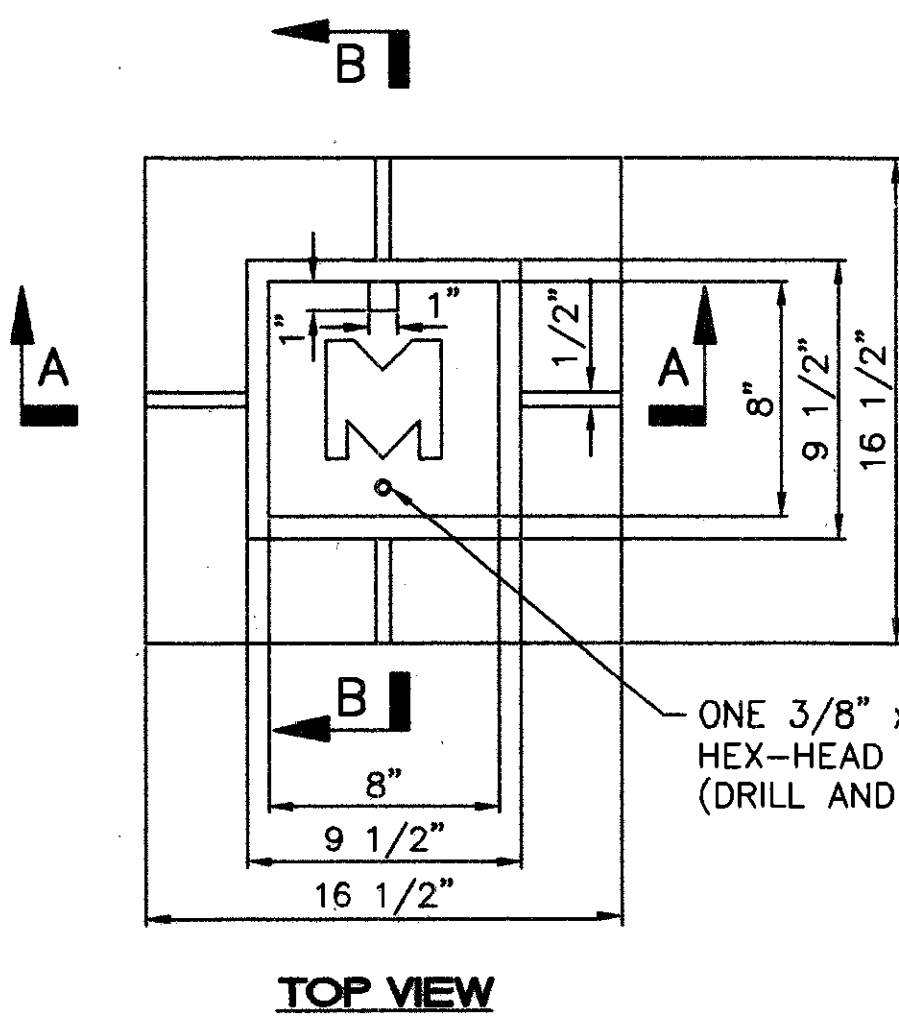
**STATIONING**  
ALL STATIONING IS BASED UPON THE CENTERLINE OF RIGHT OF WAY UNLESS OTHERWISE NOTED.

**BEARINGS**  
ALL BEARINGS ARE BASED UPON THE SOUTH LINE OF THE SOUTHEAST QUARTER OF SECTION 5, TOWN 10-S, RANGE 9-E AS BEING NORTH 89°36'00" EAST AS REPORTED ON HIGHWAY PLANS "S.H. 56 SECTION B" PREPARED IN 1928 ON FILE IN THE O.D.O.T., DISTRICT 2 OFFICE IN BOWLING GREEN, OHIO.

THE ESTABLISHMENT OF THE PROPERTY LINES AND EXISTING RIGHT OF WAY LINES SHOWN ON THIS PLAN AS OF THIS DATE WAS PERFORMED BY ME OR UNDER MY DIRECT SUPERVISION.

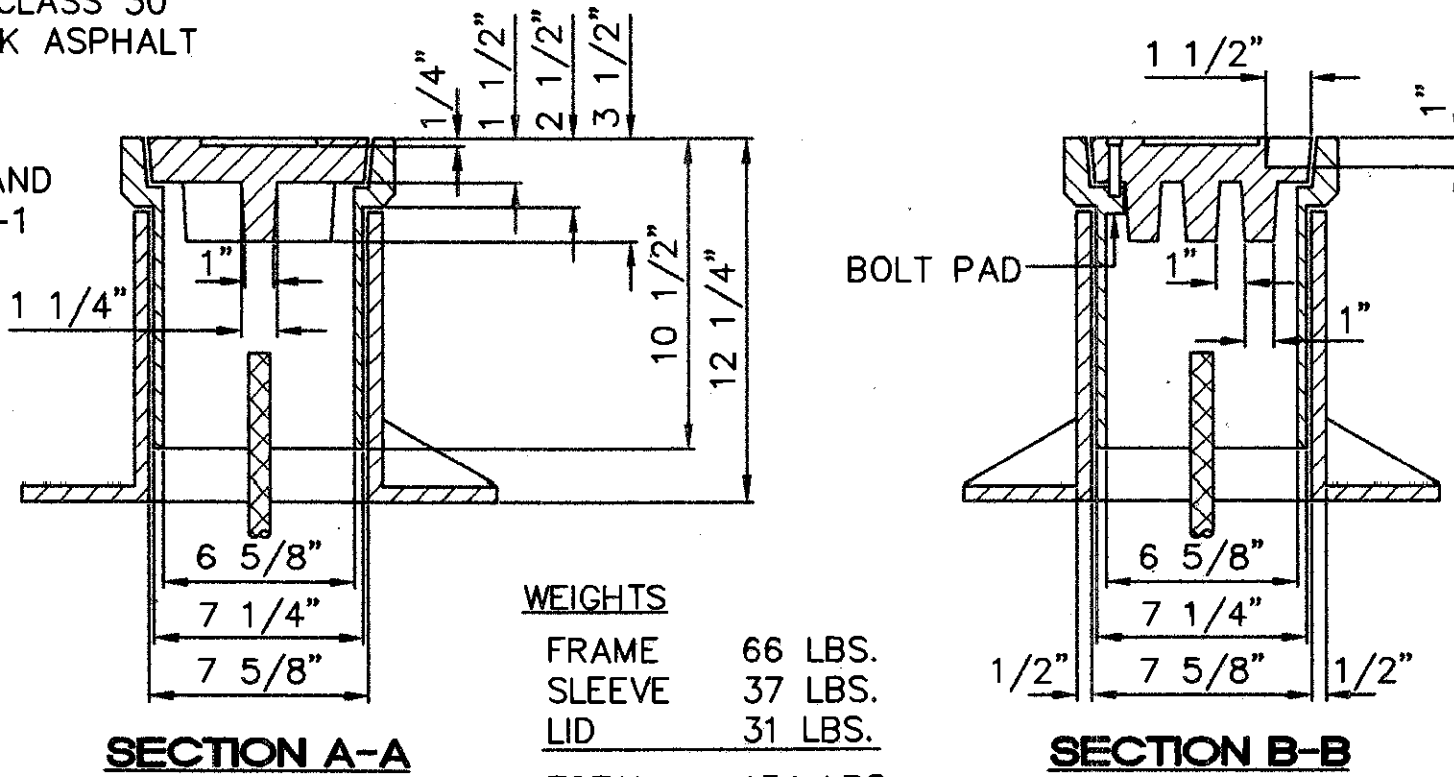
I HEREBY CERTIFY THAT THIS PLAT IS A TRUE DELINEATION OF A SURVEY MADE FOR THE OHIO DEPARTMENT OF TRANSPORTATION IN 1991 BY POGGEMEYER DESIGN GROUP, INC.

*Robert A. Sanford*  
ROBERT A. SANFORD PROFESSIONAL SURVEYOR NO. 5424 DATE: 5/20/98



**MATERIAL**  
1. GREY IRON, ASTM A98 CLASS 30  
2. PAINT: ONE COAT BLACK ASPHALT


NOTE:  
FOR ADDITIONAL DETAILS AND NOTES SEE STD. DWG. MC-1



**WEIGHTS**  
FRAME 66 LBS.  
SLEEVE 37 LBS.  
LID 31 LBS.  
TOTAL 134 LBS.

**DETAIL OF MONUMENT ASSEMBLY**  
CENTERLINE MONUMENTS ARE SHOWN ON STANDARD CONSTRUCTION DRAWING RM-1.1M (REV. 6-30-95) OF THE OHIO DEPARTMENT OF TRANSPORTATION. THE PLACING OF THE MONUMENTS SHALL BE UNDER THE DIRECTION OF A REGISTERED SURVEYOR AT THE TIME OF CONSTRUCTION. ANY ALTERATIONS, WITH PRIOR APPROVAL OF THE DEPARTMENT OF TRANSPORTATION, SHALL BE NOTED AND O.D.O.T. SHALL BE NOTIFIED OF THE NEW LOCATIONS.

FILE NAME: I:\5032\011\TRAN\ROW\9159RC01



RECEIVED	19
RECORDED	19
BOOK	PAGE
COUNTY RECORDER	

CALC. BY  
DATE  
CHECKED BY  
DATE

LUCAS COUNTY  
LUC-2-21.24

OHIO  
FHWA REGION 5

597  
712

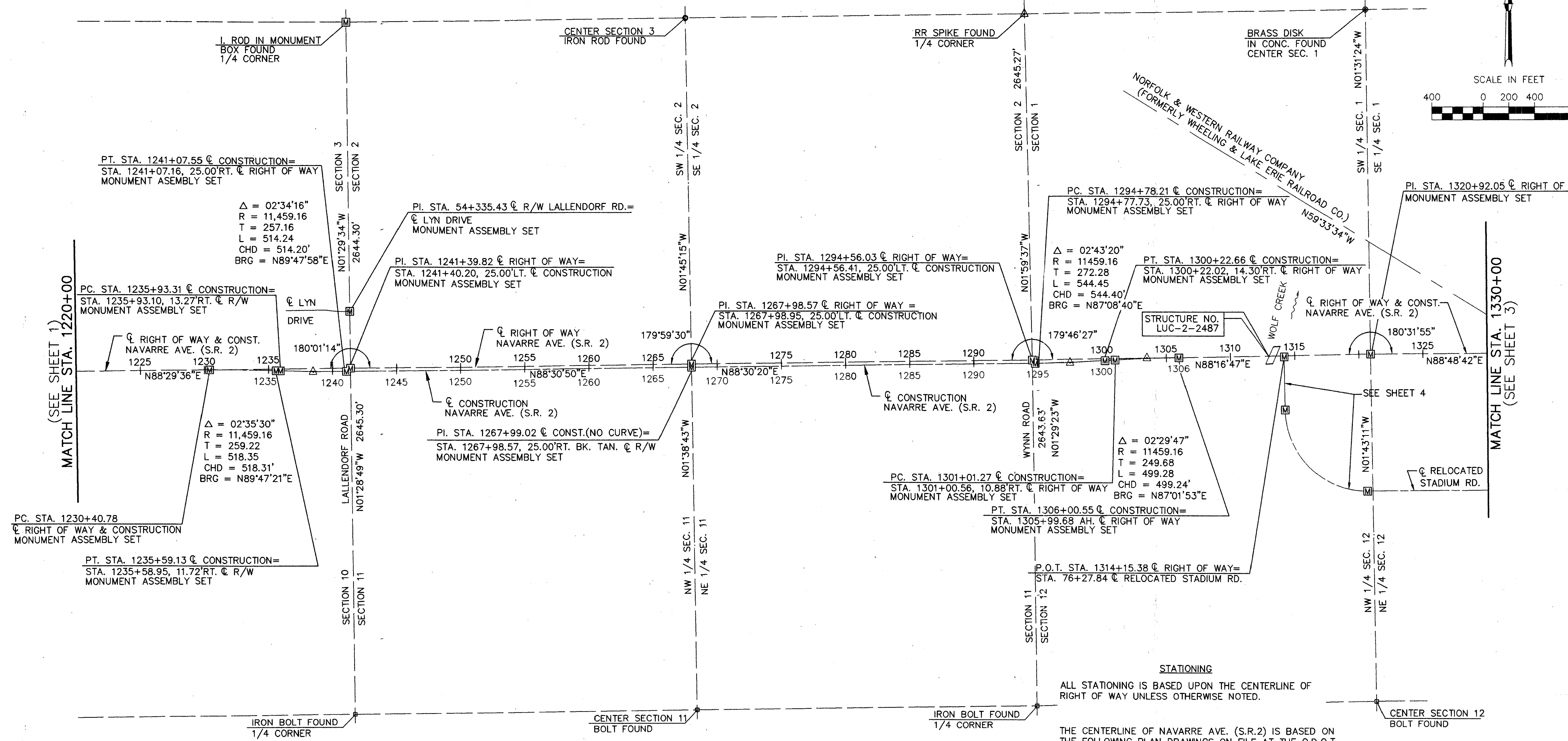
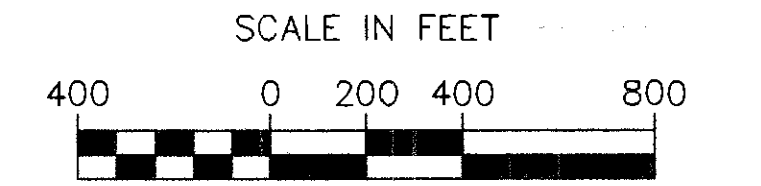
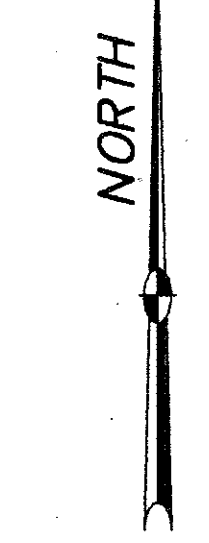
R/W ONLY LUC-2-21.15  
PID 9159 SJN 025990

2  
117

# CENTERLINE PLAT

## LUCAS COUNTY CITY OF OREGON

### SECTIONS 1, 2, 3, 10, 11, & 12 TOWN 10 SOUTH, RANGE 8 EAST



MATCH LINE STA. 1220+00  
(SEE SHEET 1)

MATCH LINE STA. 1330+00  
(SEE SHEET 3)

**STATIONING**  
ALL STATIONING IS BASED UPON THE CENTERLINE OF RIGHT OF WAY UNLESS OTHERWISE NOTED.

THE CENTERLINE OF NAVARRE AVE. (S.R.2) IS BASED ON THE FOLLOWING PLAN DRAWINGS ON FILE AT THE O.D.O.T., DISTRICT 2 OFFICE IN BOWLING GREEN, OHIO:  
S.H. 56 - SECTIONS A & B CENTERLINE PLAT OF LUC-2-21.40 RECORDED IN PLAT VOLUME 60 PAGE 8 OF THE LUCAS COUNTY PLAT RECORDS.

**MONUMENT LEGEND**  
M MONUMENT ASSEMBLY SET

**BEARINGS**  
ALL BEARINGS ARE BASED UPON THE SOUTH LINE OF THE SOUTHEAST QUARTER OF SECTION 5, TOWN 10-S, RANGE 9-E AS BEING NORTH 89°36'00" EAST AS REPORTED ON HIGHWAY PLANS "S.H. 56 SECTION B" PREPARED IN 1928 ON FILE IN THE O.D.O.T., DISTRICT 2 OFFICE IN BOWLING GREEN, OHIO.

FILE NAME: I:\5032\011\TRAN\ROW\9159RC02

CALC. BY  
DATE  
CHECKED BY  
DATE

LUCAS COUNTY  
LUC-2-21.24

OHIO  
FHWA REGION 5  
598  
712

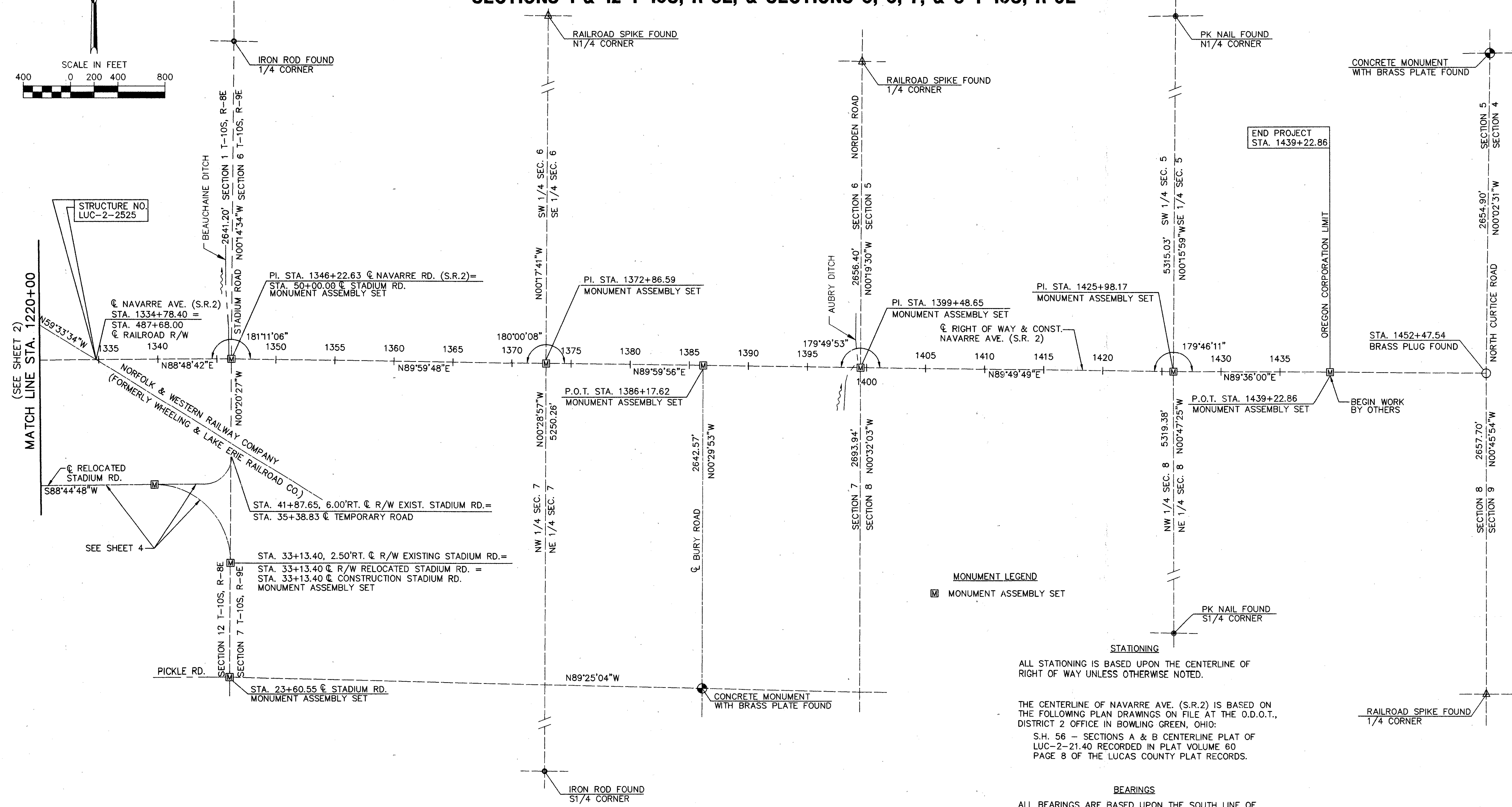
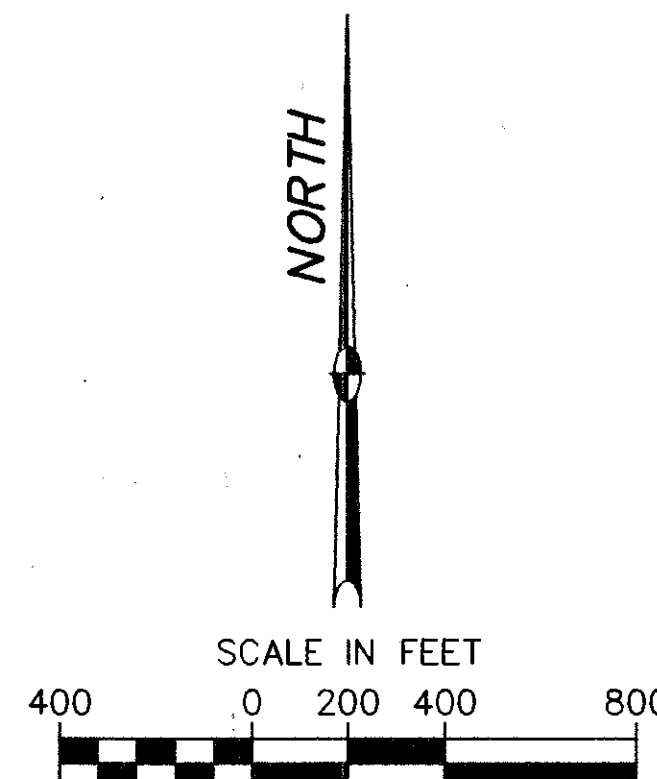
R/W ONLY LUC-2-21.15  
PID 9159 SJN 025990

3  
117

# CENTERLINE PLAT

## LUCAS COUNTY CITY OF OREGON

### SECTIONS 1 & 12 T-10S, R-8E, & SECTIONS 5, 6, 7, & 8 T-10S, R-9E



END PROJECT  
STA. 1439+22.86

**MONUMENT LEGEND**  
[M] MONUMENT ASSEMBLY SET

**STATIONING**  
ALL STATIONING IS BASED UPON THE CENTERLINE OF RIGHT OF WAY UNLESS OTHERWISE NOTED.

THE CENTERLINE OF NAVARRA AVE. (S.R.2) IS BASED ON THE FOLLOWING PLAN DRAWINGS ON FILE AT THE O.D.O.T., DISTRICT 2 OFFICE IN BOWLING GREEN, OHIO:  
S.H. 56 - SECTIONS A & B CENTERLINE PLAT OF LUC-2-21.40 RECORDED IN PLAT VOLUME 60 PAGE 8 OF THE LUCAS COUNTY PLAT RECORDS.

**BEARINGS**  
ALL BEARINGS ARE BASED UPON THE SOUTH LINE OF THE SOUTHEAST QUARTER OF SECTION 5, TOWN 10-S, RANGE 9-E AS BEING NORTH 89°36'00" EAST AS REPORTED ON HIGHWAY PLANS "S.H. 56 SECTION B" PREPARED IN 1928 ON FILE IN THE O.D.O.T., DISTRICT 2 OFFICE IN BOWLING GREEN, OHIO.

FILE NAME: I:\5032\011\TRAIN\ROW\9159RC03

# CENTERLINE PLAT LUCAS COUNTY CITY OF OREGON SECTIONS 1 & 12, TOWN 10 SOUTH, RANGE 8 EAST

SHEET 4 OF 4

CALC.  
BY \_\_\_\_\_  
DATE \_\_\_\_\_  
CHECKED  
BY \_\_\_\_\_  
DATE \_\_\_\_\_

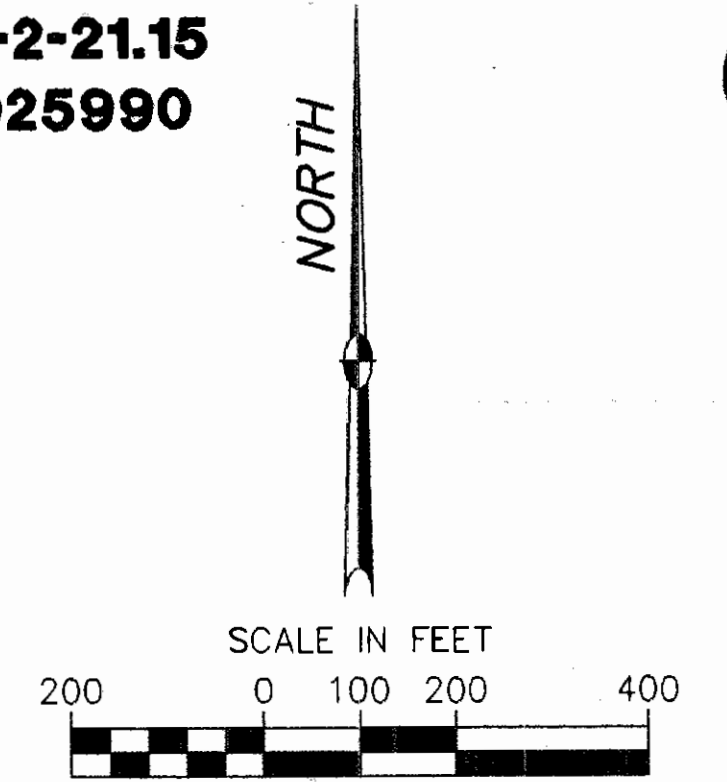
**LUCAS COUNTY**  
**LUC-2-21.24**

OHIO  
FHWA  
REGION 5

599  
712

**R/W ONLY LUC-2-21.15**  
**PID 9159 SJN 025990**

4  
117



BRASS DISC IN  
CONCRETE FOUND

IRON ROD FOUND  
1/4 CORNER

SW 1/4, SEC. 1,  
T-10-S, R-8-E

SE 1/4, SEC. 1,  
T-10-S, R-8-E

SW 1/4, SEC. 6,  
T-10-S, R-9-E

STA. 1314+15.38 @ NAVARRE AVE.(S.R.2)=  
STA. 76+27.84 @ RE-LOCATED STADIUM RD.  
MONUMENT ASSEMBLY SET

P.I. STA. 1346+22.63 @ NAVARRE AVE. (S.R.2)=  
STA. 50+00.00 @ R/W STADIUM RD.  
MONUMENT ASSEMBLY SET

@ R/W NAVARRE AVE. (S.R.2) STA. 1334+78.40 =  
@ RAILROAD R/W STA. 487++68.00

P.I. STA. 1320+92.05 @ NAVARRE AVE.(S.R.2)=  
MONUMENT ASSEMBLY SET

PT. STA. 72+22.24 @ R/W  
MONUMENT ASSEMBLY SET

@ R/W RELOCATED  
STADIUM ROAD  
CURVE DATA  
Δ = 89°32'01"  
R = 636.62'  
T = 631.46'  
L = 994.82'  
CHD = 896.64'  
BRG = N46°29'11"W

@ TEMPORARY  
STADIUM ROAD  
CURVE DATA  
Δ = 89°05'17"  
R = 231.00'  
T = 227.35'  
L = 359.18'  
CHD = 324.07'  
BRG = S44°12'11"W

@ R/W STADIUM RD. STA. 43+01.56 =  
@ RAILROAD R/W STA. 500+99.71

P.T. STA. 38+98.01 @ TEMPORARY ROAD

STA. 41+87.65, 6.00'RT. @ R/W STADIUM RD.=  
P.C. STA. 35+38.83 @ TEMPORARY ROAD

PC. STA. 62+27.43 @ R/W  
MONUMENT ASSEMBLY SET

PT. STA. 43+23.54 BACK @ R/W=  
STA. 43+21.00 AHEAD & TEMP. ROAD  
MONUMENT ASSEMBLY SET

@ R/W RELOCATED  
STADIUM ROAD  
CURVE DATA  
Δ = 90°54'45"  
R = 636.62'  
T = 646.84'  
L = 1010.14'  
CHD = 907.46'  
BRG = N45°47'49"W

PC. STA. 33+13.40 @ R/W RE-LOCATED STADIUM=  
STA. 33+13.40, 2.50'RT. @ R/W STADIUM RD.=  
STA. 33+13.40 @ CONSTRUCTION STADIUM RD.  
MONUMENT ASSEMBLY SET

NW 1/4, SEC. 12,  
T-10-S, R-8-E

NE 1/4, SEC. 12,  
T-10-S, R-8-E

**MONUMENT LEGEND**  
[Symbol] MONUMENT ASSEMBLY SET

**STATIONING**  
ALL STATIONING IS BASED UPON THE CENTERLINE OF  
RIGHT OF WAY UNLESS OTHERWISE NOTED.

THE CENTERLINE OF STATE ROUTE 2 IS BASED ON THE  
FOLLOWING PLAN DRAWINGS ON FILE AT THE O.D.O.T.,  
DISTRICT 2 OFFICE IN BOWLING GREEN, OHIO:

S.H. 56 - SECTIONS A & B CENTERLINE PLAT  
OF LUC-2-21.40 RECORDED IN PLAT VOLUME 60  
PAGE 8 OF THE LUCAS COUNTY PLAT RECORDS.  
OF THE LUCAS COUNTY PLAT RECORDS.

**BEARINGS**  
ALL BEARINGS ARE BASED UPON THE SOUTH LINE OF  
THE SOUTHEAST QUARTER OF SECTION 5, TOWN 10-S,  
RANGE 9-E AS BEING NORTH 89°36'00" EAST AS  
REPORTED ON HIGHWAY PLANS "S.H. 56 SECTION B"  
PREPARED IN 1928 ON FILE IN THE O.D.O.T., DISTRICT 2  
OFFICE IN BOWLING GREEN, OHIO.

CENTER SECTION 12  
BOLT FOUND

STA. 23+60.55 @ STADIUM RD.  
MONUMENT ASSEMBLY SET

PICKLE RD.

N 88°38'09" E

FILE NAME: I:\5032\011\TRAN\ROW\9159R\004

CALC. BY \_\_\_\_\_  
DATE \_\_\_\_\_  
CHECKED BY \_\_\_\_\_  
DATE \_\_\_\_\_

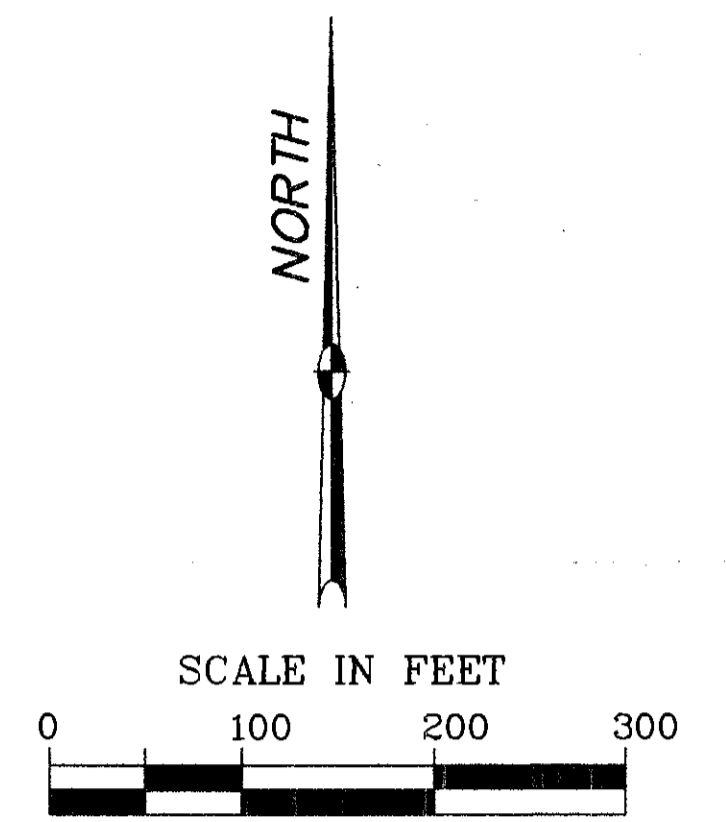
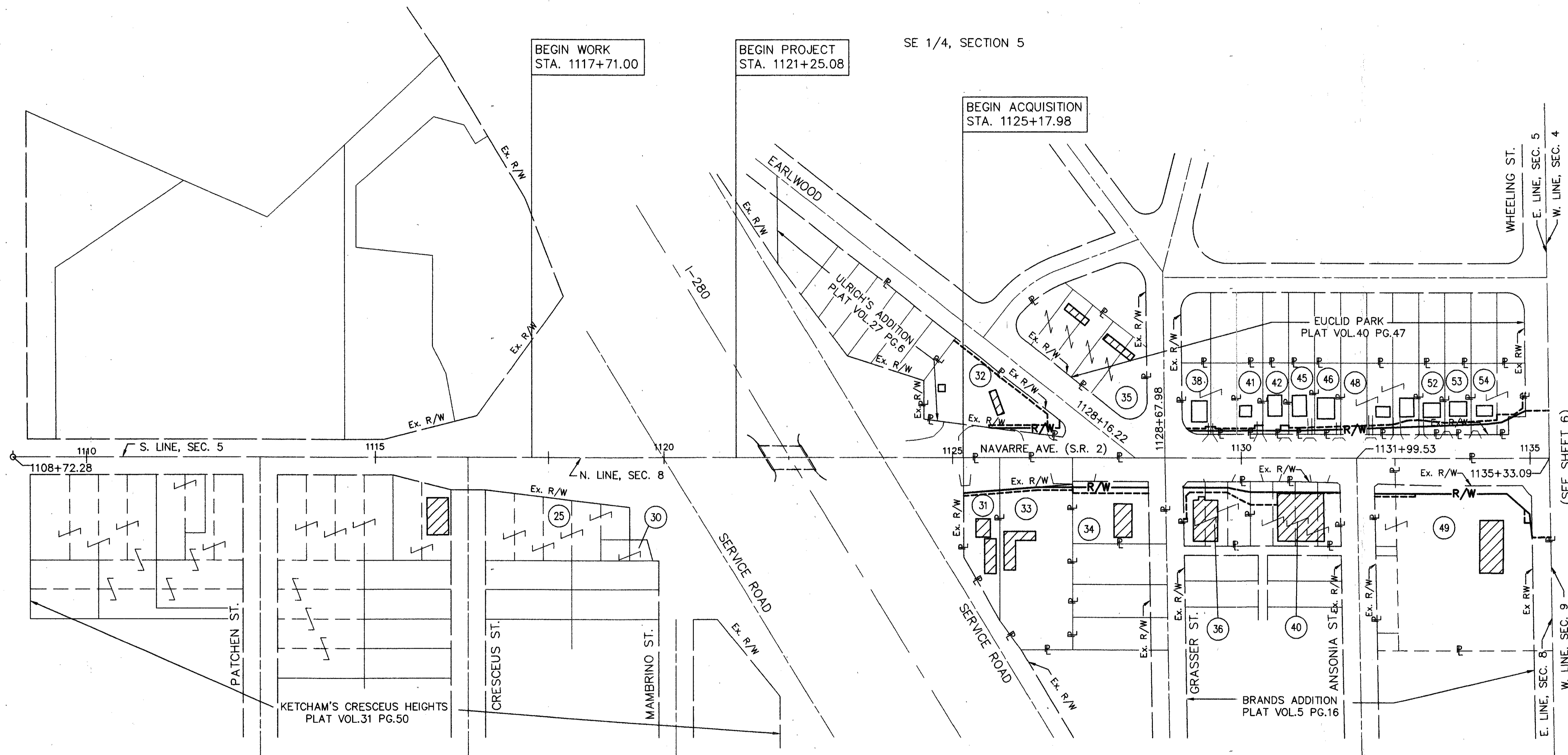
**LUCAS COUNTY**  
**LUC-2-21.24**

OHIO  
FHWA REGION 5

600  
712  
5  
117

**R/W ONLY LUC-2-21.15**  
**PID 9159 SJN 025990**

**PROPERTY MAP**  
**LUCAS COUNTY**  
**CITY OF OREGON**  
**SECTIONS 5 & 8, TOWN 10 SOUTH, RANGE 8 EAST**



STRUCTURES KEY:  
□ - RESIDENTIAL BUILDING  
▨ - COMMERCIAL BUILDING

25	Billy J. Snyder, Trustee	940342	A11
30	Vera Magee	880002	D10
31	Marvin K. Dubbs, Jr. and Deborah K. Dubbs	940244	B11
32	Forrest Ulrich and Marilyn Ulrich	810098	E09
33	Marvin K. Dubbs, Jr.	890013	C02
34	Rt. 2 & 579, Inc.	930113	E08
35	George D. Kosztak	790058	D04
36	Lui-Choi Partnership	920517	D06
38	Duane Smith	910108	E07
40	Louis Takacs and Louis J. Takacs	920110	A06
41	James S. Fries	V-1824	P-707
42	Philip J. Breno and Annette S. Breno	880557	A07
45	James R. Shemak and Frances B. Shemak	850143	C05
46	Gregory E. Marunowski and Mary M. Hurley	890511	B09
48	Robert C. O'Shea and Rita D. O'Shea	860397	D12
		860397	E01
		V-1859	P-734
49	The Ohio Citizens Trust Co.	V-1809	P-287
52	Sandra E. Huff	910316	A11
53	Russell G. Kegerize and Patricia L. Kegerize	960026	C06
54	Henry Karl Holzhauser and Robert H. Holzhauser	920100	D05

**UTILITIES:**

- |   |  |   |
|---|--|---|
| CITY OF OREGON DEPARTMENT OF WATER<br>5330 SEAMAN STREET<br>OREGON, OHIO 43616<br>TEL: 1-419-698-7039 | MARATHON PIPE LINE COMPANY<br>539 S. MAIN STREET<br>FINDLAY, OHIO 45840<br>TEL: 1-419-422-2121 | B.P. OIL PIPE LINE COMPANY<br>P.O. BOX 696<br>TOLEDO, OHIO 43697<br>TEL: 1-419-698-6465   |
| TOLEDO EDISON<br>300 MADISON AVENUE<br>TOLEDO, OHIO 43652<br>TEL: 1-419-249-5815                      | BUCKEYE PIPE LINE COMPANY<br>P.O. BOX 167561<br>OREGON, OHIO 43616<br>TEL: 1-419-698-8189      | MID VALLEY PIPE LINE COMPANY<br>P.O. BOX 342<br>CYGNET, OHIO 43413<br>TEL: 1-419-655-3313 |
| COLUMBIA GAS OF OHIO<br>333 S. ERIE ST.<br>TOLEDO, OHIO 43602<br>TEL: 1-419-252-8110                  | BUCKEYE CABLEVISION, INC.<br>4818 ANGOLA RD.<br>TOLEDO, OHIO 43615<br>TEL: 1-419-389-9051      | AMERITECH<br>130 NORTH ERIE STREET<br>TOLEDO, OHIO 43624<br>TEL: 1-419-245-7304           |
| NORCO PIPE LINE COMPANY<br>359 SINCLAIR STREET<br>TOLEDO, OHIO 43605<br>TEL: 1-419-698-8218           | SUN PIPE LINE COMPANY<br>7155 INKSTER RD.<br>TAYLOR, MICHIGAN 48180<br>TEL: 1-313-292-8850     | GTE NORTH<br>300 WEST GYPSY LANE RD.<br>BOWLING GREEN, OHIO 43402<br>TEL: 1-419-354-9457  |

THE LOCATION TO THE UNDERGROUND UTILITIES SHOWN ON THE PLANS ARE AS OBTAINED FROM THE OWNERS OF THE UTILITY AS REQUIRED BY SECTION 153.64 O.R.C.

REV.	DATE	DESCRIPTION

COMPLETION DATE: 05-20-98

FILE NAME: I:\5032\011\TRAN\ROW\9159R01

CALC.  
BY: \_\_\_\_\_  
DATE: \_\_\_\_\_  
CHECKED  
BY: \_\_\_\_\_  
DATE: \_\_\_\_\_

**LUCAS COUNTY**  
**LUC-2-21.24**

OHIO  
FHWA  
REGION 5

601  
712


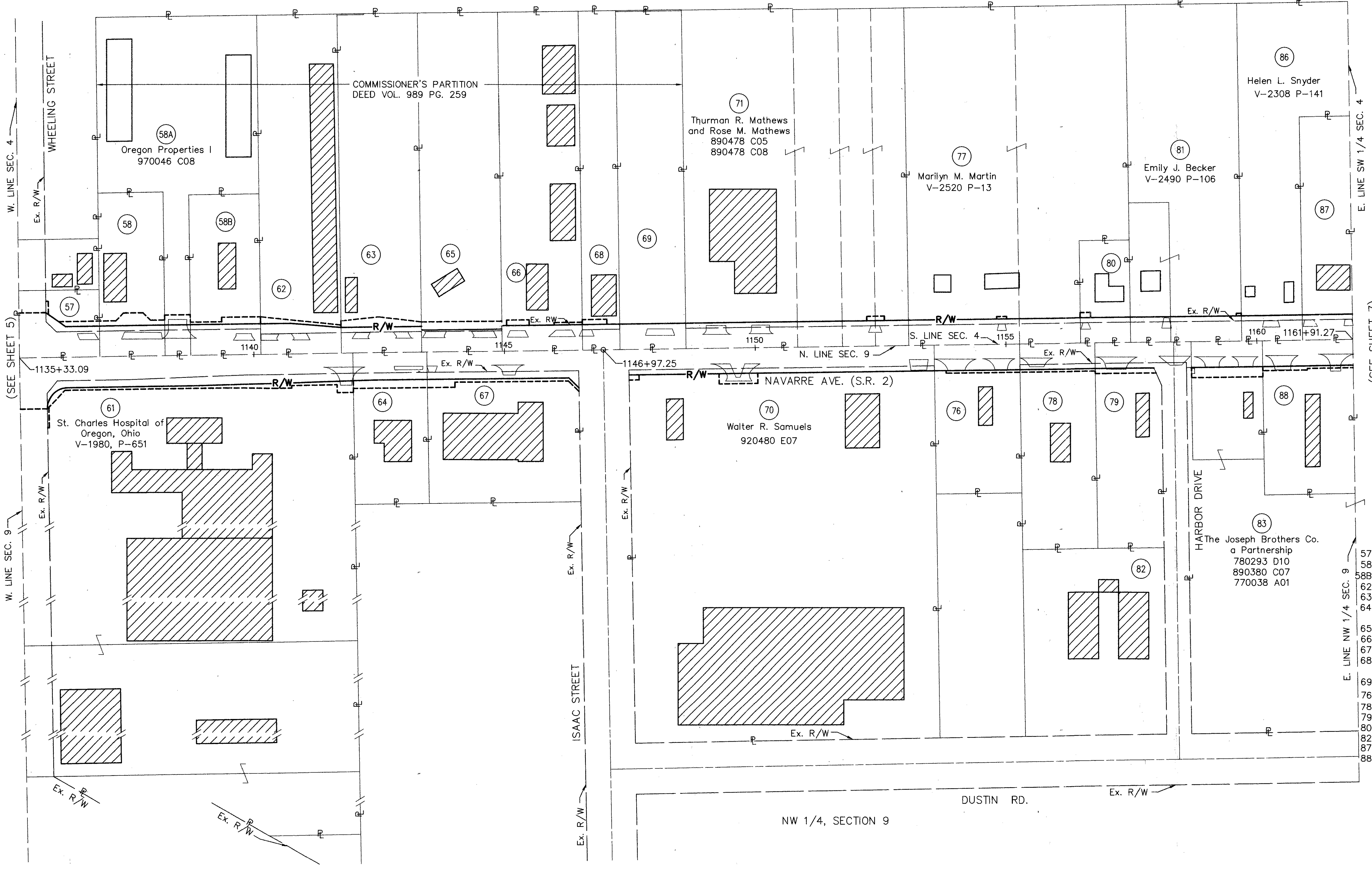
**R/W ONLY LUC-2-21.15**  
**PID 9159 SJN 025990**

6  
117

**PROPERTY MAP**  
**LUCAS COUNTY**  
**CITY OF OREGON**  
**SECTIONS 4 & 9, TOWN 10 SOUTH, RANGE 8 EAST.**

SW 1/4, SECTION 4

NW 1/4, SECTION 9



STRUCTURES KEY:  
 [Hatched Box] - RESIDENTIAL BUILDING  
 [Solid Box] - COMMERCIAL BUILDING

- 57 The Navarre Co. an OH General Partnership 920410 C11
- 58 Oregon Properties II 970046 C12
- 58B Oregon Properties III 970046 D03
- 62 Free Realty Co. V-1822 P-575
- 63 Berman Navarre Restaurant, Inc. 930422 E08
- 64 Triple-S Associates, an Ohio General Partnership 870296 A09
- 65 Paul J. Henry, Jr. and Pamela G. Henry 940174 E01
- 66 Horizons IV Office Condominium -
- 67 William G. Martin 920245 B02
- 68 The Lau Family Partnership An Ohio General Partnership 890387 B04
- 69 T, T, T, & P Properties, an OH Gen PT 890479 D07
- 76 Wendy's International Inc. an Ohio Corp. 780465 A10
- 78 Golden Arch Realty Corp. V-2342 P-181
- 79 St. Charles Hospital of Oregon Ohio 840302 E07
- 80 Kenneth Robert Martin 940493 E11
- 82 Betty Ann Eckert, Trustee and Darrell Ducat 950502 D10
- 87 Janet Louise Frank 800403 B06
- 88 Robert G. Bennett 810443 B08

REV.	DATE	DESCRIPTION
2	9-1-98	PARCEL 65 CHANGED TAKE LINES
1	8/26/98	PARCEL 58 SPLIT INTO 58, 58A, 58B

COMPLETION DATE: 05-20-98

FILE NAME: I:\5032\011\TRAN\ROW\9159RMO2

# PROPERTY MAP

## LUCAS COUNTY CITY OF OREGON

### SECTIONS 4 & 9, TOWN 10 SOUTH, RANGE 8 EAST

SHEET 3 OF 18

CALC. BY \_\_\_\_\_  
DATE \_\_\_\_\_  
CHECKED BY \_\_\_\_\_  
DATE \_\_\_\_\_

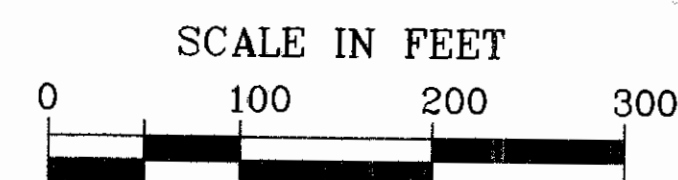
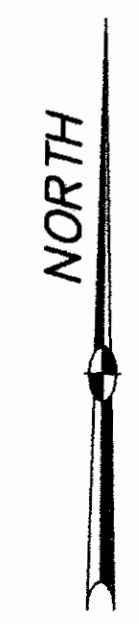
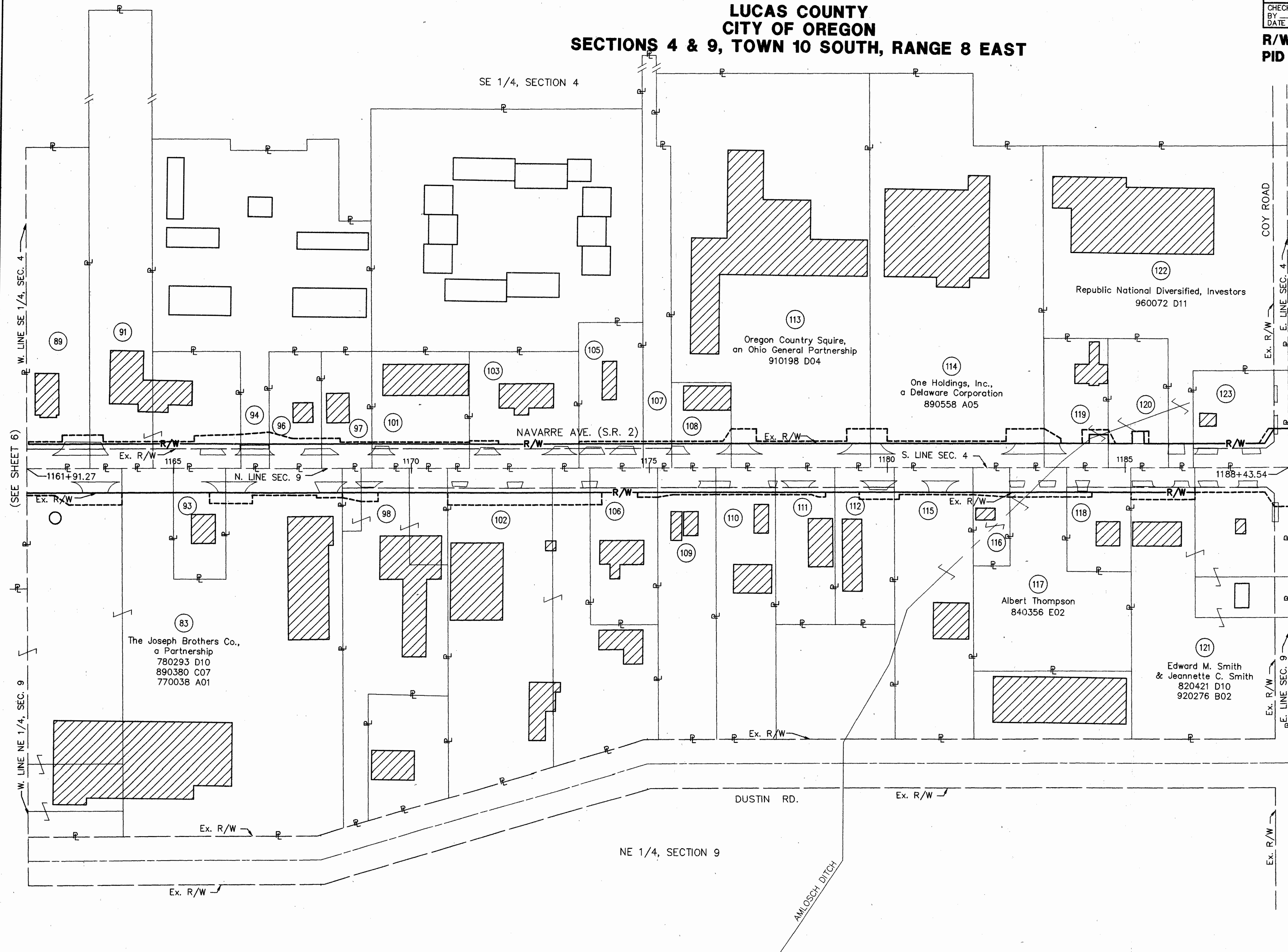
LUCAS COUNTY  
LUC-2-21.24

OHIO  
FHWA REGION 5

602  
712

R/W ONLY LUC-2-21.15  
PID 9159 SJN 025990

7  
117



#### STRUCTURES KEY:

- RESIDENTIAL BUILDING
- COMMERCIAL BUILDING

- 89 Suemar Realty, Inc., an Ohio Corporation 960021 B01
- 91 D.J.B. Realty LTD, an Ohio General Partnership 780411 C05
- 93 The First Federal Savings Bank 780411 C03
- 94 Larchmont East Apartments, Inc. 920034 D10
- 96 Taco Bell a California Corp. 840376 A07
- 97 William G. and Doris M. Baker 890420 B04
- 98 The Ohio Bell Telephone Co. 850489 A05
- 101 Harvey A. Tolson V-2522 P-203
- 102 Navarre Assoc. An OH Gen. Partnership V-2522 P-201
- 103 Martha Louise Corp. a Delaware Corp. 930001 C12
- 105 Genoa Banking Co. 810353 D09
- 106 The Toledo Trust Co. 860522 E04
- 107 City of Oregon 880321 A06
- 108 Trustcorp Bank, Ohio Trustee of the Dorman Birthright Residuary Trust No. 25-6853-00-3 V-1759 P-441
- 109 Gary D. Reihing V-1824 P-424
- 110 Richard C. Grewe and Kathleen B. Grewe 880592 E06
- 111 Northcoast Affiliates, Inc. 900292 C01
- 112 3246 Navarre Ave. Co., An OH Gen. Partnership V-1937 P-142
- 115 Stanley Ostas and Margaret Ostas 900093 A11
- 116 Bluegrass Funding Inc. A Delaware Corp. 930240 C06
- 118 Lee A. Eckman and Jodi A. Eckman 870170 A03
- 119 The Huntington Bank of Toledo 900527 B12
- 120 The Huntington National Bank 950102 D02
- 123 Service Stations Holdings, Inc. V-2615 P-81
- 910380 B12
- 900031 A05

KCD FILE NAME: I:\5032\011\TRAN\ROW\9159RM03

REV.	DATE	DESCRIPTION



# PROPERTY MAP

LUCAS COUNTY

CITY OF OREGON

SECTIONS 3 & 10, TOWN 10 SOUTH, RANGE 8 EAST

SHEET 4 OF 18

CALC. BY: \_\_\_\_\_  
DATE: \_\_\_\_\_  
CHECKED BY: \_\_\_\_\_  
DATE: \_\_\_\_\_

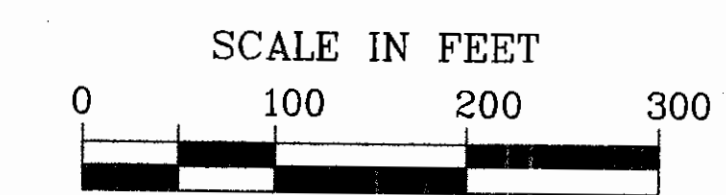
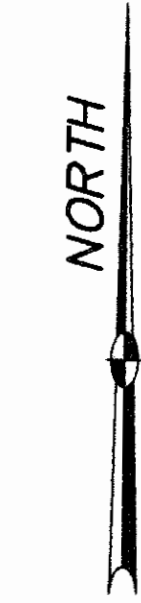
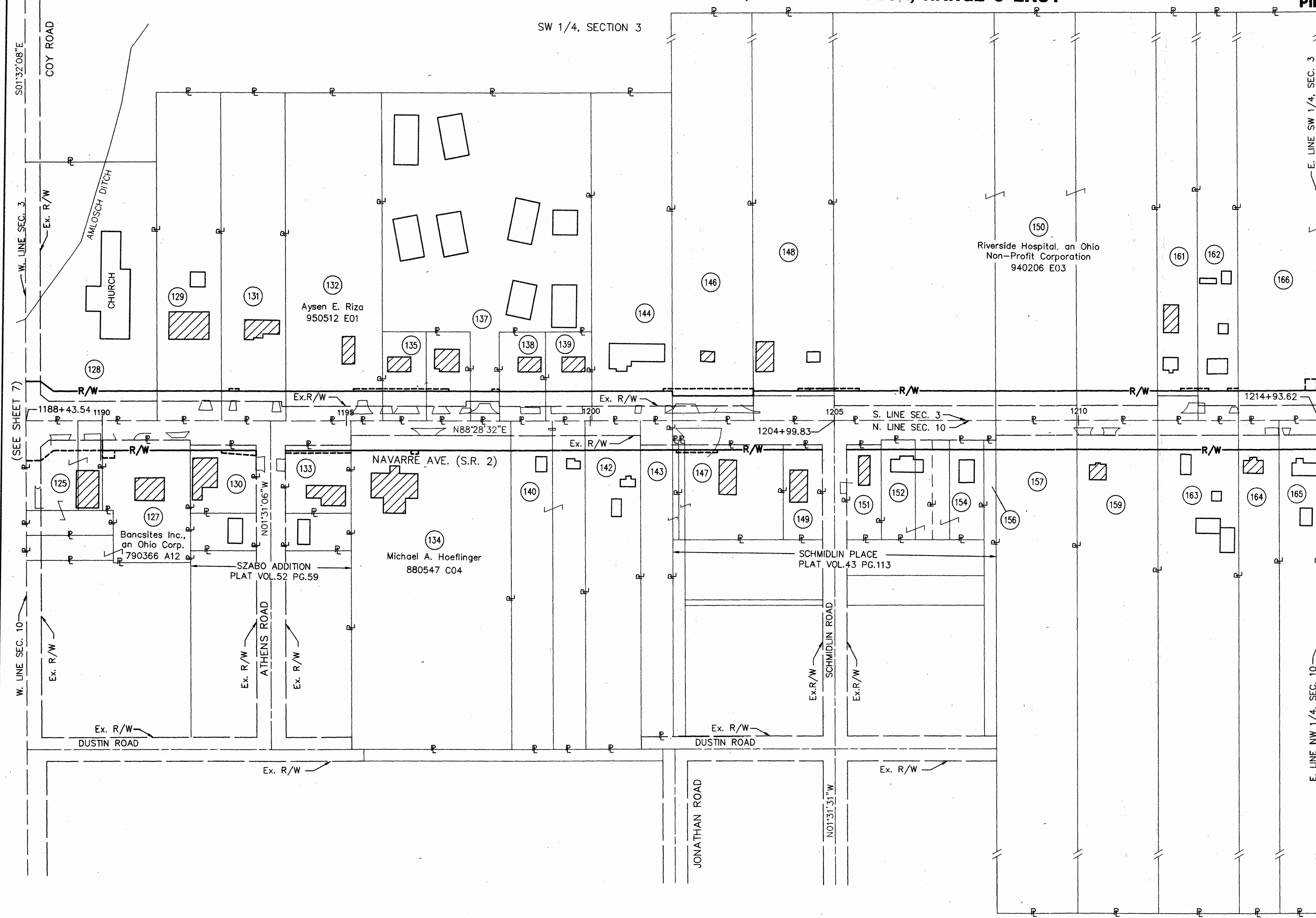
LUCAS COUNTY  
LUC-2-21.24

OHIO  
FHWA REGION 5

603  
712

R/W ONLY LUC-2-21.15  
PID 9159 SJN 025990

8  
117



- STRUCTURES KEY:
- RESIDENTIAL BUILDING
  - COMMERCIAL BUILDING

- |     |  |                   |
|-----|--|-------------------|
| 125 | Hassen Abdoney   | 950067 A06        |
| 128 | St. Paul's Church Toledo Ohio                          | V-1446 P-530      |
| 129 | George H. Evarts and Valerie E. Evarts                 | 900500 E01        |
| 130 | Group IV Assoc., a Partnership                         | V-2203 P-163      |
| 131 | Albert D. Perras                                       | V-1980 P-558      |
| 133 | Krishna D. Bhargava and Nirmal Bhargava                | 940316 B01        |
| 135 | Manuel S. Bernardo and Bella L. Bernardo               | 850121 E04        |
|     | <i>135A BIRSEN GUVENDI, TRUSTEE</i>                    | <i>28-402 E05</i> |
| 137 | Thomas B. Wurster and Ann M. Wurster                   | 940368 A05        |
| 138 | Dale H. Jacoby, D.D.S. and Marilyn D. Jacoby, Trustees | 910011 D01        |
| 139 | Josies Yuan, Trustee                                   | 900430 D03        |
| 140 | Buddy Lee Tanner and Anita A. Tanner                   | 930544 E11        |
| 142 | Stephen Fejes and Marie E. Fejes                       | 790552 A09        |
| 143 | John R. Pastorek and Patricia Ann Pastorek             | 780698 B12        |
|     |  | 870446 D02        |
| 144 | Raymond J. Fassett and Oneida M. Fassett               | 810366 B06        |
| 146 | Lyden Land Company An Ohio Corp.                       | 850164 B06        |
| 147 | Salvatore F. Viviano                                   | V-2578 P-234      |
|     |  | 870446 D02        |
| 148 | Daniel J. DiSalle, Trustee                             | 930322 E07        |
| 149 | Danberry Real Estate Co. An Ohio Corp.                 | 860481 B05        |
| 151 | Robin Swaim  | 920132 B06        |
| 152 | David G. Kuebler and Beth S. Kuebler                   | 860534 B10        |
| 154 | Pearl Leon Pfouts and Elsie A. Pfouts, Trustees        | 940153 D07        |
| 156 | City of Oregon, Ohio                                   | 880472 A01        |
| 157 | Andreas Dionyssiou and Harry Dionyssiou                | 790521 B08        |
| 159 | James F. Nofzinger and Joan M. Nofzinger               | V-2014 P-175      |
| 161 | Kim G. Powell and Lynette S. Powell                    | 810131 D01        |
| 162 | Hermine M. Routson                                     | 850232 D09        |
|     |  | 900328 A07        |
| 163 | Edward J. Toth, Trustee                                | 920395 C11        |
| 164 | John R. Pastorek, D.D.S.                               | 830516 A03        |
| 165 | Robert J. Achter and Mary K. Achter                    | 960062 C06        |
| 166 | Dennis R. Bihn and Susan Kay Bihn                      | 890362 B01        |

FILE NAME: I:\5032\011\TRAN\ROW 9159RMD4

REV.	DATE	DESCRIPTION
1	9-4-98	ADDED PAR 135A

# PROPERTY MAP

SHEET 5 OF 18

**LUCAS COUNTY**  
**LUC-2-21.24**

OHIO

604

FHWA REGION 5

712

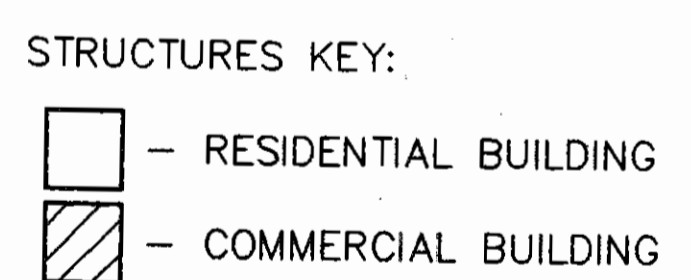
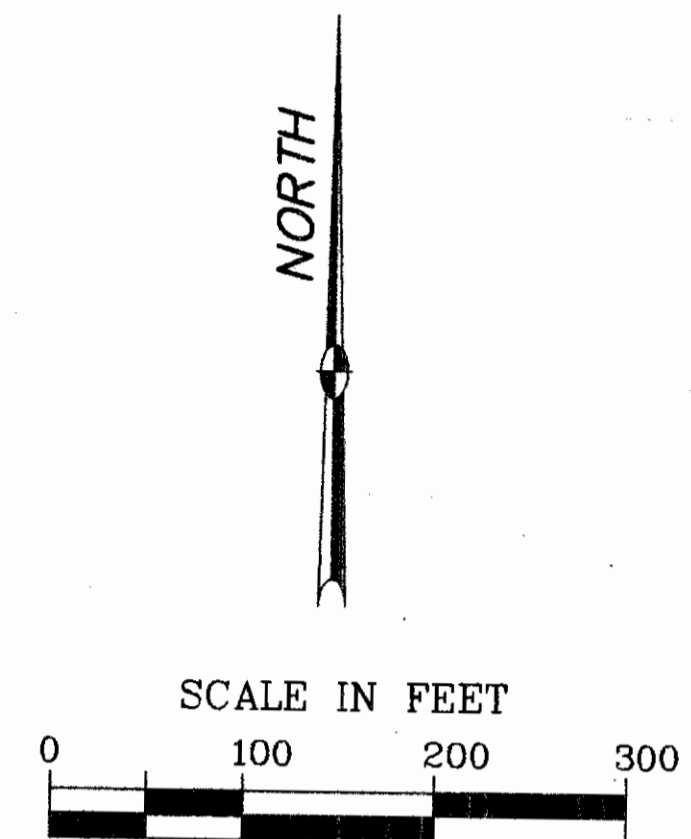
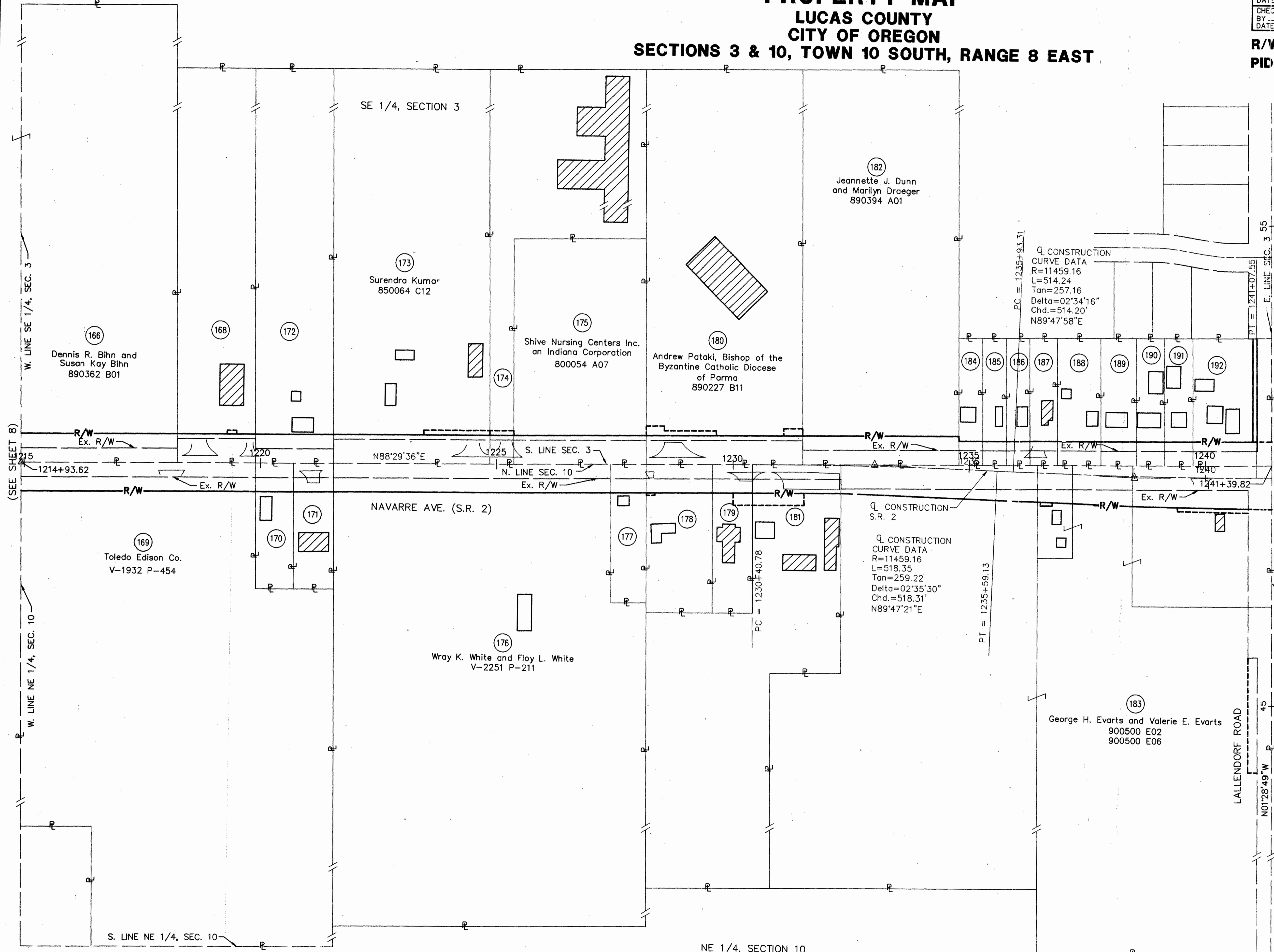
## LUCAS COUNTY CITY OF OREGON SECTIONS 3 & 10, TOWN 10 SOUTH, RANGE 8 EAST

**R/W ONLY LUC-2-21.15**

**PID 9159 SJN 025990**

9

117



168	Oregon Medical Enterprises, a Partnership	800089 D08
170	Gilberto R. Pacheco	930550 C03
171	Gladwyn T. Richardson and Bonnie J. Richardson	940357 C03
172	Navinchandra Fulabhat and Sharmishta Patel	900241 D07
174	Americana Healthcare Corp. of Ohio	790612 E01
177	Rex J. Smith and Colleen A. Smith	940082 D06
178	John and Maria Moshovis	950433 D06
179	George K. Rowe and Suzanne C. Rowe	840431 B03
181	Gloria J. Ross	940187 C04
184	Helen J. Matejowsky	930590 B08
185	Charlotte Rapp	V-1325 P-220
186	Rose M. Sullivan	870254 E07
187	Mary Ann Kania	940062 D05
188	Kenneth G. Romstadt and Janet M. Romstadt	940159 A10
189	Mary F. Crandall	V-1970 P-161
190	James M. Donley and Pauline M. Donley	V-1690 P-479
191	David J. Donley and Barbara A. Donley	920227 A05
192	Julie P. Crandall	800055 D06

KCD FILE NAME: I:\5032\011\TRAN\ROW\9159R05

REV.	DATE	DESCRIPTION

# PROPERTY MAP

## LUCAS COUNTY CITY OF OREGON SECTIONS 2 & 11, TOWN 10 SOUTH, RANGE 8 EAST

SHEET 6 OF 18

CALC. BY \_\_\_\_\_  
DATE \_\_\_\_\_  
CHECKED BY \_\_\_\_\_  
DATE \_\_\_\_\_

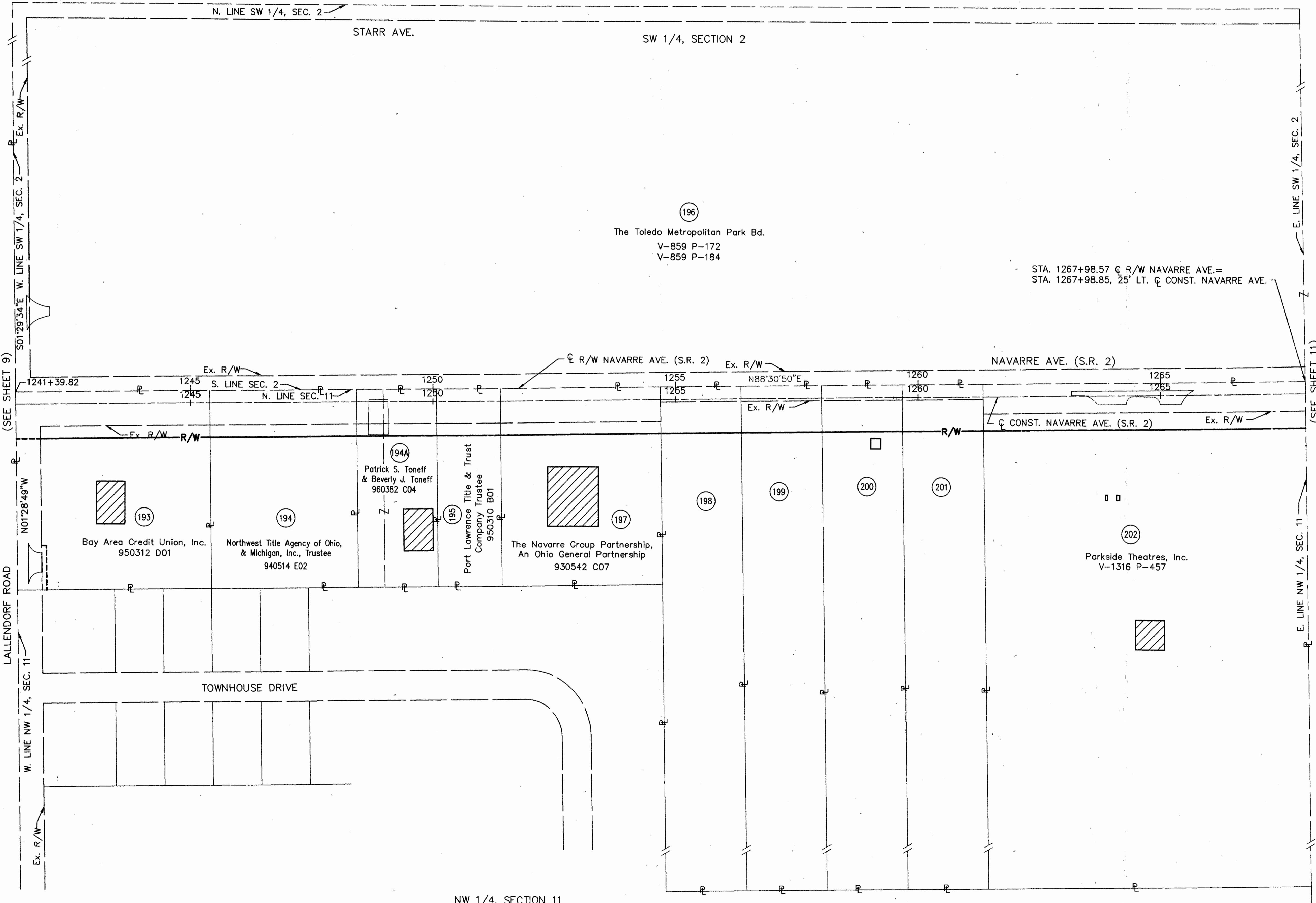
**LUCAS COUNTY**  
**LUC-2-21.24**

OHIO  
FHWA REGION 5

605  
712

**R/W ONLY LUC-2-21.15**  
**PID 9159 SJN 025990**

10  
117



**STRUCTURES KEY:**

- RESIDENTIAL BUILDING
- COMMERCIAL BUILDING

198	Donald G. Hecklinger, Trustee	900400 A11
199	Dale A. Hecklinger and Martha L. Hecklinger, Co-Trustees	910016 C12
200	Ernest H. Bollinger, Trustee	930544 D07
201	Magdalene R. Fischhaber & William H. Fischhaber, Trustee	770108 D05 & 940303 E04

REV.	DATE	DESCRIPTION

COMPLETION DATE: 05-20-98

FILE NAME: I:\5032\011\TRAN\ROW\9159RM06

# PROPERTY MAP

## LUCAS COUNTY CITY OF OREGON SECTIONS 2 & 11, TOWN 10 SOUTH, RANGE 8 EAST

CALC.  
BY \_\_\_\_\_  
DATE \_\_\_\_\_  
CHECKED  
BY \_\_\_\_\_  
DATE \_\_\_\_\_

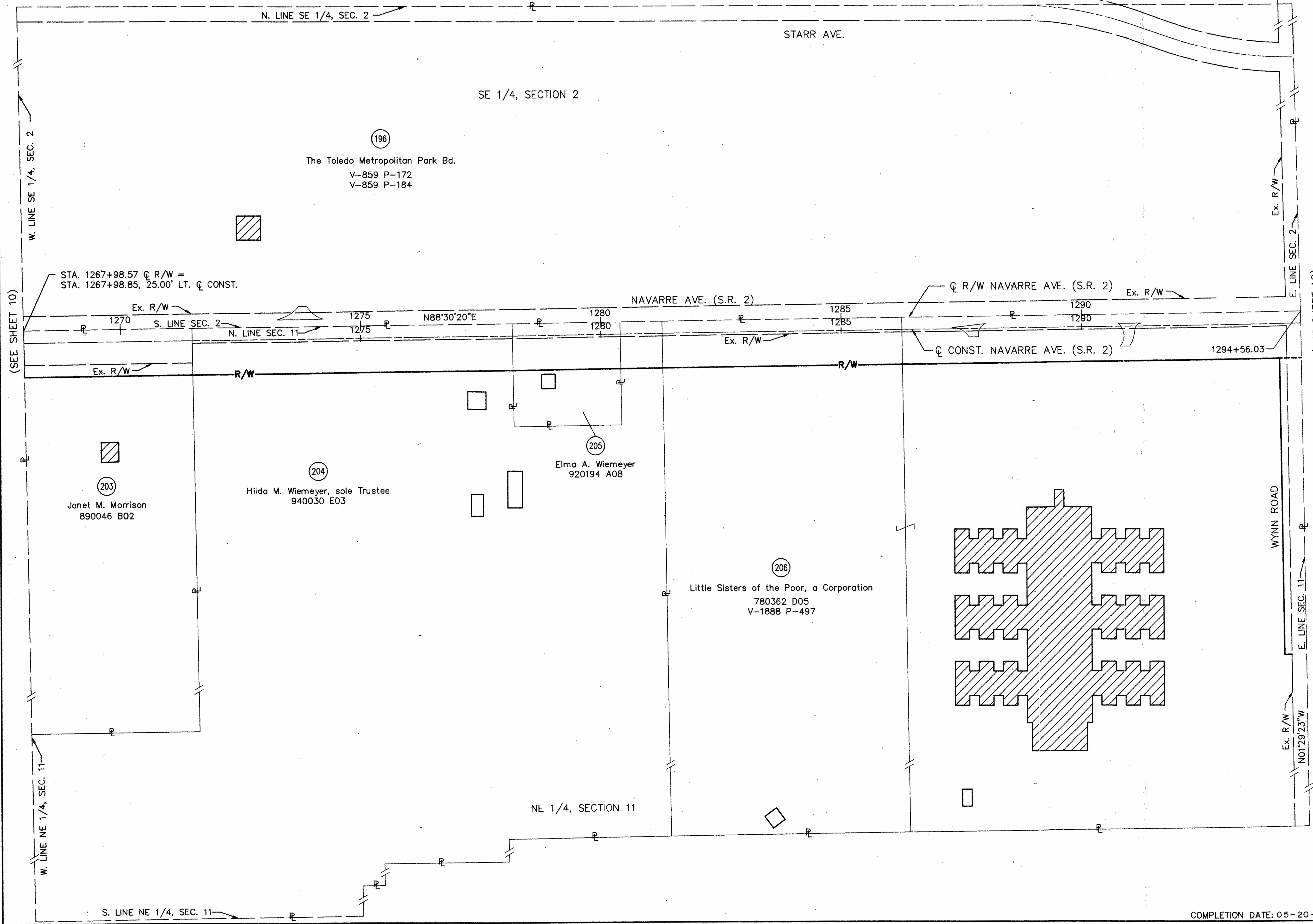
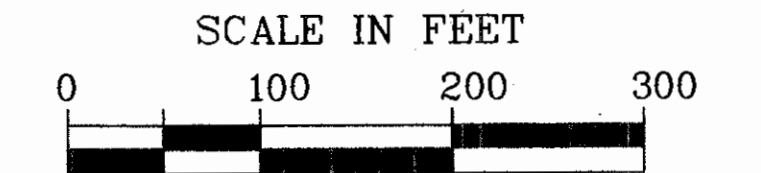
**LUCAS COUNTY**  
**LUC-2-21.24**

OHIO  
FHWA  
REGION 5

606  
712

**R/W ONLY LUC-2-21.15**  
**PID 9159 SJN 025990**

11  
117



STRUCTURES KEY:  
□ - RESIDENTIAL BUILDING  
▨ - COMMERCIAL BUILDING

REV.	DATE	DESCRIPTION

COMPLETION DATE: 05-20-98

FILE NAME: I:\5032\011\TRAN ROW\9159R07  
KCD

# PROPERTY MAP

## LUCAS COUNTY CITY OF OREGON

### SECTION 1, TOWN 10 SOUTH, RANGE 8 EAST

SHEET 8 OF 18

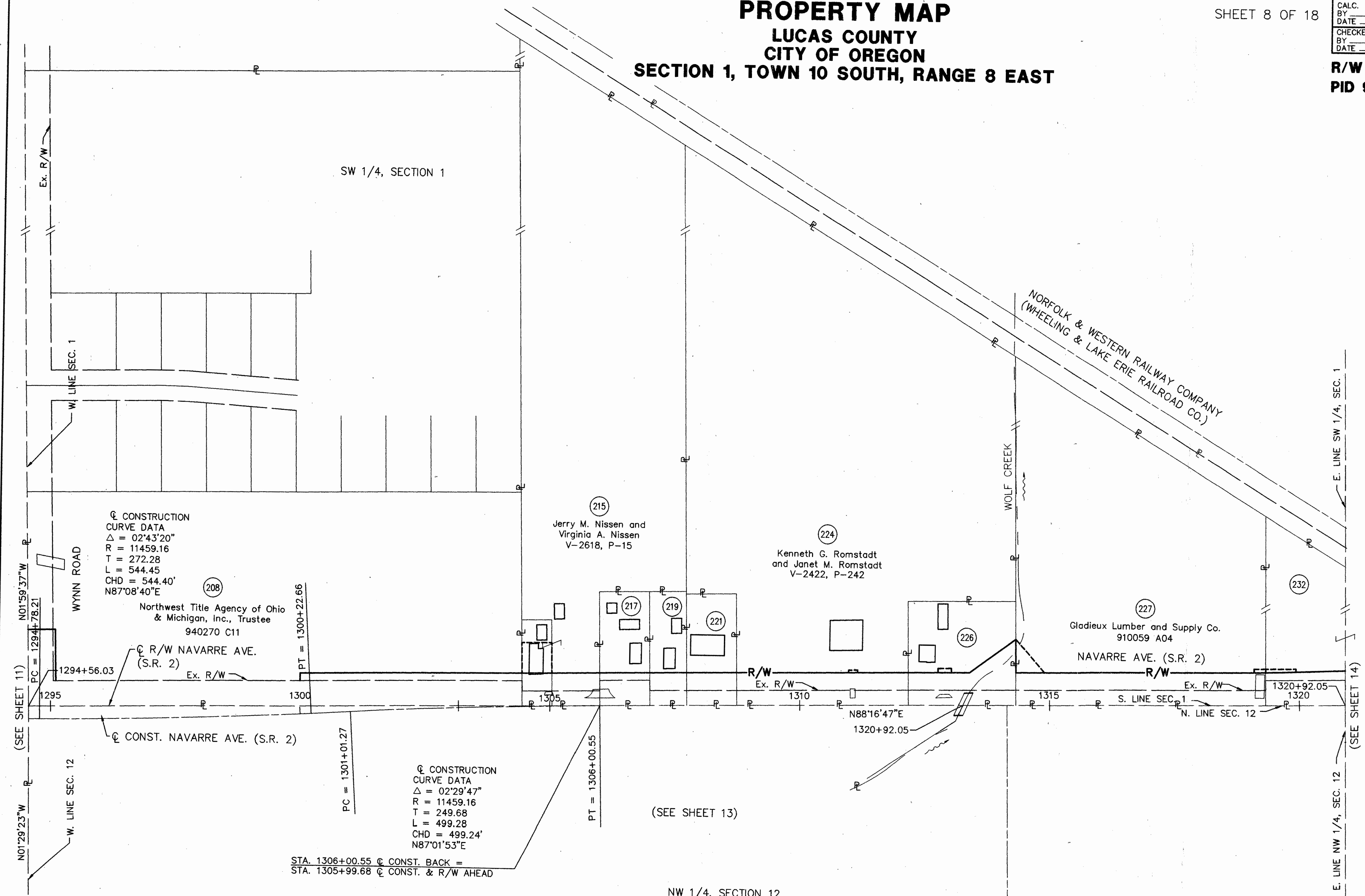
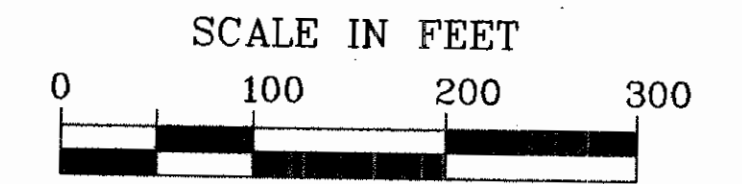

CALC. BY \_\_\_\_\_  
DATE \_\_\_\_\_  
CHECKED BY \_\_\_\_\_  
DATE \_\_\_\_\_

**LUCAS COUNTY**  
**LUC-2-21.24**

OHIO  
FHWA REGION 5

607  
712  
12  
117

**R/W ONLY LUC-2-21.15**  
**PID 9159 SJN 025990**



**STRUCTURES KEY:**

- RESIDENTIAL BUILDING
- COMMERCIAL BUILDING

- 217 Clint Von Schwiering and Patrice Ellen Schwiering 800482 B02
- 219 Robert G. Corbin 860532 A08
- 221 Kenneth G. Romstadt V-1754 P-637
- 226 Theodore J. Hornstein and Esther Hornstein V-2173 P-118
- 232 First Transport Corp., an Ohio corporation 960547D10

FILE NAME: I:\5032\011\TRAN\POW\9159RM08

REV.	DATE	DESCRIPTION

# PROPERTY MAP

## LUCAS COUNTY CITY OF OREGON

### SECTION 12, TOWN 10 SOUTH, RANGE 8 EAST

SHEET 9 OF 18

CALC. BY: \_\_\_\_\_  
DATE: \_\_\_\_\_  
CHECKED BY: \_\_\_\_\_  
DATE: \_\_\_\_\_

**LUCAS COUNTY**  
**LUC-2-21.24**

OHIO 608  
FHWA REGION 5 712

**R/W ONLY LUC-2-21.15**  
**PID 9159 SJN 025990**


13  
117

SW 1/4, SECTION 1

(SEE SHEET 12)

NORTH

SCALE IN FEET



☉ CONSTRUCTION  
CURVE DATA  
Δ = 02°43'20"  
R = 11459.16'  
T = 272.28'  
L = 544.45'  
CHD = 544.40'  
N87°08'40"E

STA. 1306+00.55 ☉ CONST. BACK =  
STA. 1305+99.68 ☉ CONST. & R/W AHEAD

STA. 1314+15.38 ☉ CONST. & R/W NAVARRE AVE. (S.R.2) =  
STA. 76+27.84 ☉ CONST. & R/W RELOCATED STADIUM RD.

☉ CONSTRUCTION  
CURVE DATA  
Δ = 02°29'47"  
R = 11459.16'  
T = 249.68'  
L = 499.28'  
CHD = 499.24'  
N87°01'53"E

☉ CONSTRUCTION  
CURVE DATA  
R=636.62'  
L=994.82'  
Tan=631.46'  
Delta=89°32'01"  
Chd.=896.64'  
N46°29'11"W

STRUCTURES KEY:

- RESIDENTIAL BUILDING
- COMMERCIAL BUILDING

- 209 Lawrence R. St. John and Cynthia L. St. John 880418 B06
- 210 Loren H. Kline and Carol Lee Kline 830298 E05
- 211 Evelyn V. Wallace 960298 E02
- 212 Dorothy M. St. John 800324 A01
- 213 David L. Heilman and Dawn A. Heilman 920452 A04
- 218 Santos Rodriguez, III and Beth A. Rodriguez 960539 A06
- 220 Daniel L. Roughton and Sharon L. Roughton 930280 C05
- 223 Christopher A. Calhoun 910281 B03
- 401 Earl R. Butler, Jr. & Linda L. Butler 960224 E10

FILE NAME: I:\5032\011\TRAN\ROW\9159RM09

REV.	DATE	DESCRIPTION

# PROPERTY MAP

## LUCAS COUNTY

### CITY OF OREGON

#### SECTION 1, TOWN 10 SOUTH, RANGE 8 EAST

CALC. BY: \_\_\_\_\_  
DATE: \_\_\_\_\_  
CHECKED BY: \_\_\_\_\_  
DATE: \_\_\_\_\_

**LUCAS COUNTY**  
**LUC-2-21.24**

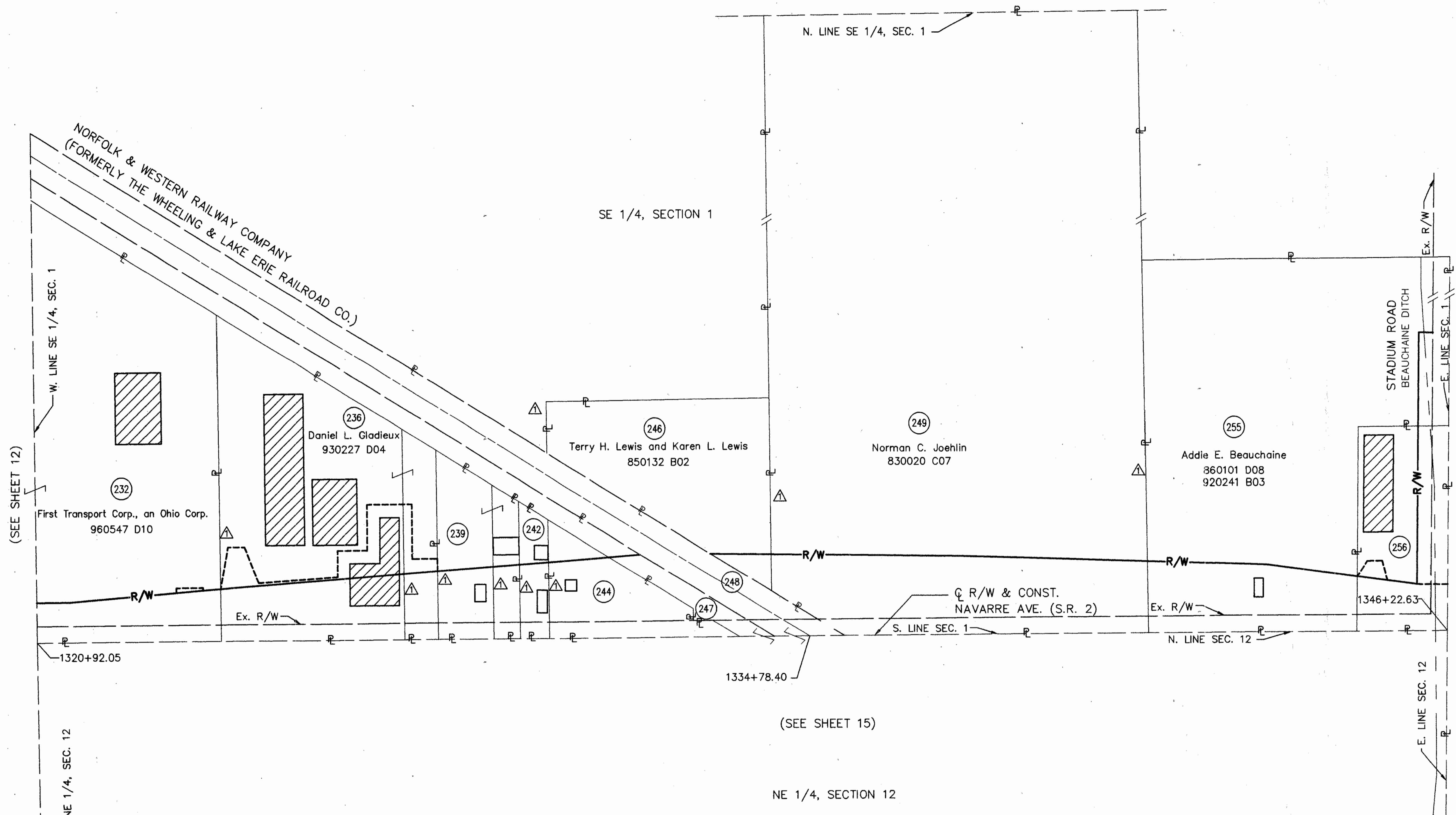
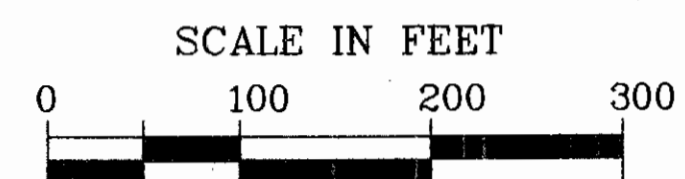
OHIO  
FHWA REGION 5

609  
712

**R/W ONLY LUC-2-21.15**  
**PID 9159 SJN 025990**

14  
117

NORTH



STRUCTURES KEY:

- RESIDENTIAL BUILDING
- COMMERCIAL BUILDING

239	Anna V. Gladieux, Daniel L. Gladieux, & Suzanna M. Hrasko, Trustees	920084 E01
242	John C. O'Neal, Jr. and Debra O'Neal	830482 B01
244	Suburban Const. Co., a Partnership	780162 B07
247	The Toledo Edison Co.	V-1600 P-223
248	Norfolk Southern Combined Railroad Subsidiaries (Wheeling and Lake Erie RR Co.)	V-115 P-337 V-128 P-608 V-130 P-99
256	GDM Associates, an OH Gen. Partnership	890305 D11

REV.	DATE	DESCRIPTION
△	7-27-98	REVISED PROPERTY LINES FOR PARCELS 232, 236, 239, 242, 244, 246, 249, 255

COMPLETION DATE: 05-20-98

# PROPERTY MAP

## LUCAS COUNTY CITY OF OREGON

### SECTION 12, TOWN 10 SOUTH, RANGE 8 EAST

SHEET 11 OF 18

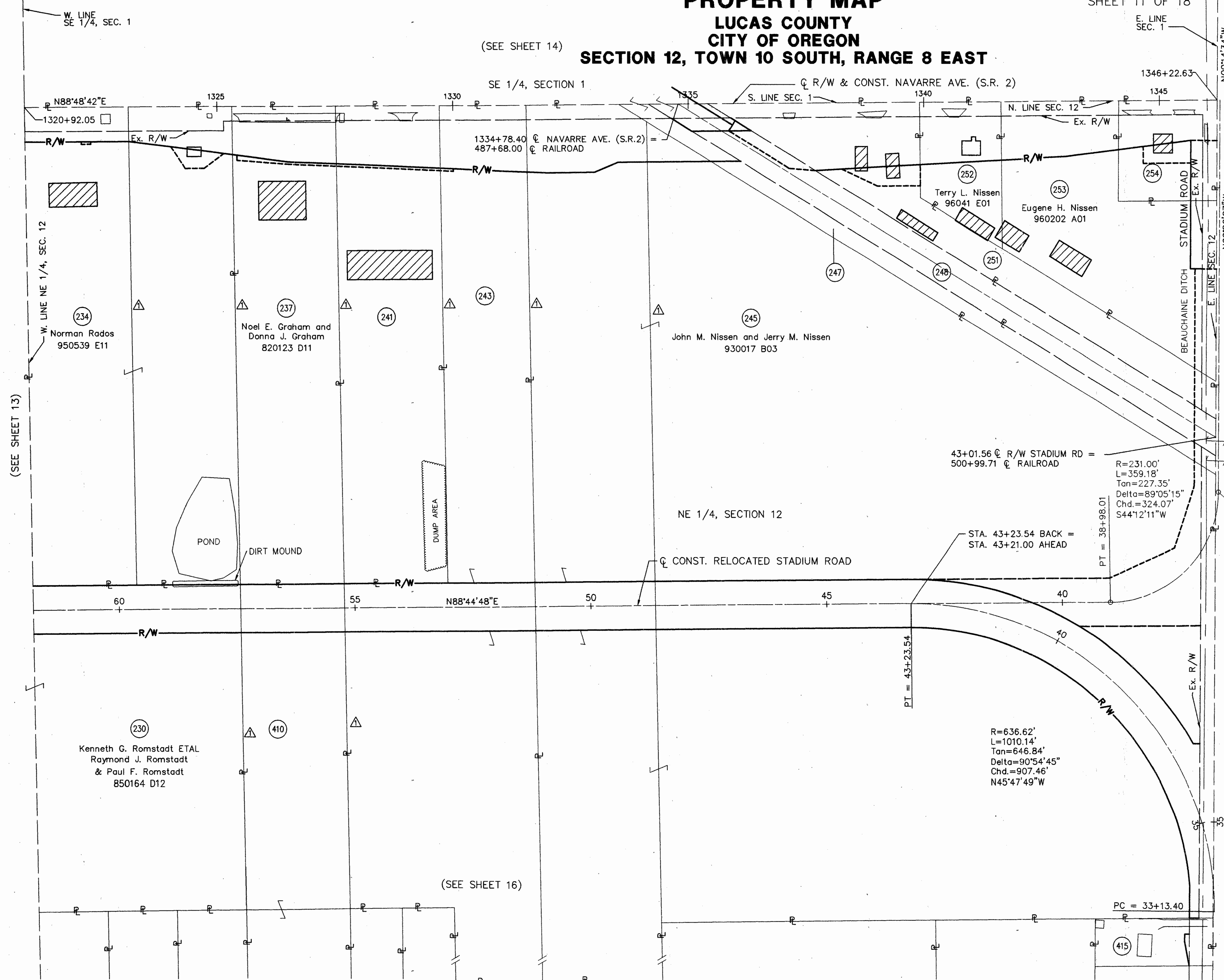
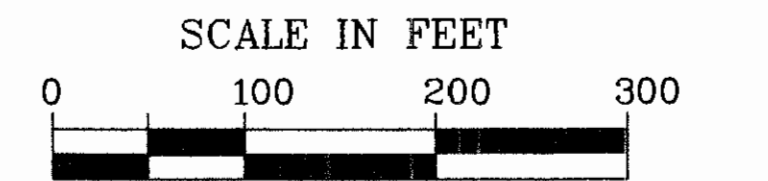
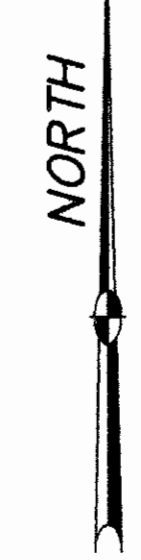
CALC.  
BY \_\_\_\_\_  
DATE \_\_\_\_\_  
CHECKED  
BY \_\_\_\_\_  
DATE \_\_\_\_\_

**LUCAS COUNTY**  
**LUC-2-21.24**

OHIO  
FHWA  
REGION 5

610  
712  
15  
117

**R/W ONLY LUC-2-21.15**  
**PID 9159 SJN 025990**



- STRUCTURES KEY:**
- RESIDENTIAL BUILDING
  - COMMERCIAL BUILDING

- |  |   |   |
|--|---|---|
| 241<br>243<br><br>247<br>248<br><br>251<br><br>254<br>410<br>415 | David A. Jaeger<br>Bernhoft & Sons, Inc., an Ohio Corp.<br><br>The Toledo Edison Co.<br>Norfolk & Western Railway Company<br>(formerly the Wheeling and Lake<br>Erie RR Co.)<br>The Nissen Lumber and Coal Co.<br><br>Jerry M. Nissen<br>Henry Hess & Eileen Hess<br>Robert H. Holzhauser & Jaqueline A. Holzhauser | 800190 C08<br>950055 A01<br><br>V-1600 P-223<br>V-115 P-337<br>V-128 P-608<br>V-130 P-99<br>V-2126 P-175<br>V-1321 P-128<br>960202 A04<br>V-2272 P-221<br>V-2276 P-24<br>790295 B09 |
|--|---|---|

REV.	DATE	DESCRIPTION
△	7-27-98	REVISED PROPERTY LINES FOR PARCELS 230, 234, 237, 241, 243, 245, & 410

COMPLETION DATE: 05-20-98

FILE NAME: I:\5032\011\TRAN\ROW\9159RM11



CALC.	BY	DATE
CHECKED	BY	DATE

LUCAS COUNTY  
LUC-2-21.24

OHIO  
FHWA  
REGION 5

611  
712

R/W ONLY LUC-2-21.15  
PID 9159 SJN 025990

16  
117

# PROPERTY MAP

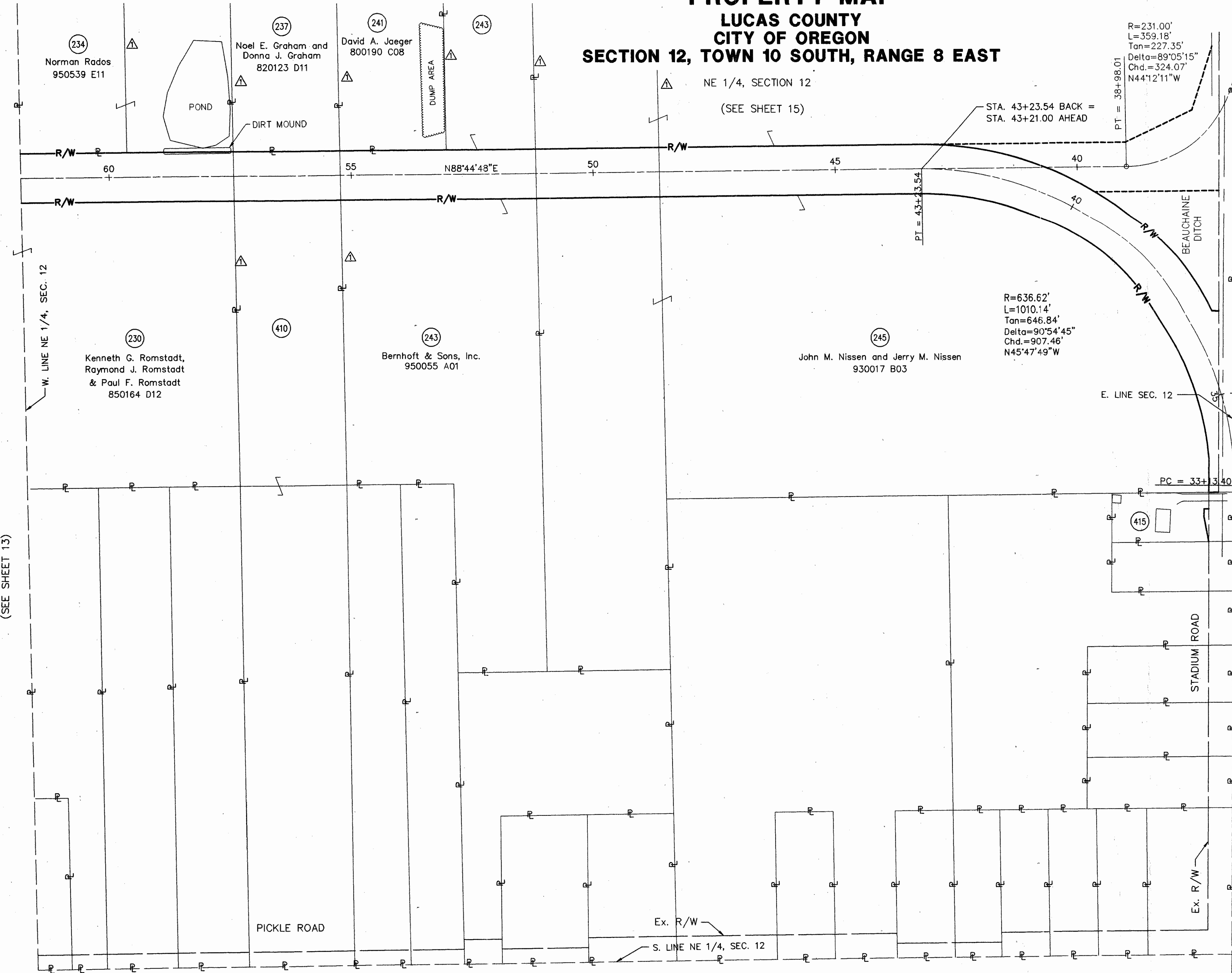
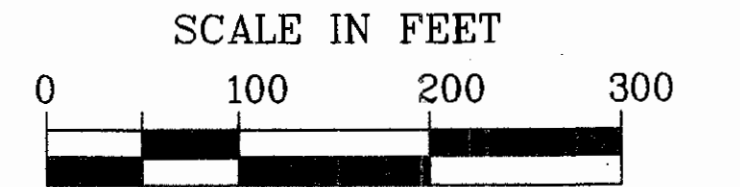
## LUCAS COUNTY CITY OF OREGON

### SECTION 12, TOWN 10 SOUTH, RANGE 8 EAST

NE 1/4, SECTION 12

(SEE SHEET 15)

41+87.65 @ CONST. STADIUM RD. (NORTH)  
35+38.83 @ CONST. TEMP. CONNECTOR RD. (SOUTH)



STRUCTURES KEY:

- RESIDENTIAL BUILDING
- COMMERCIAL BUILDING

- 243 Bernhoft & Sons, Inc. 950055 A01
- 410 Henry Hess & Eileen Hess V-2272 P-221  
V-2276 P-24
- 415 Robert H. Holzhauser & Jacqueline A. Holzhauser 790295 B09

REV.	DATE	DESCRIPTION
△	7-27-98	REVISED PROPERTY LINES FOR PARCELS 230, 234, 237, 241, 243, 245, & 410

COMPLETION DATE: 05-20-98

J.J. FILE NAME: I:\5032\011\TRAN\ROW\9159RM12

# PROPERTY MAP

LUCAS COUNTY  
CITY OF OREGON  
SECTION 6, TOWN 10 SOUTH, RANGE 9 EAST

SHEET 13 OF 18

CALC. BY	
DATE	
CHECKED BY	
DATE	

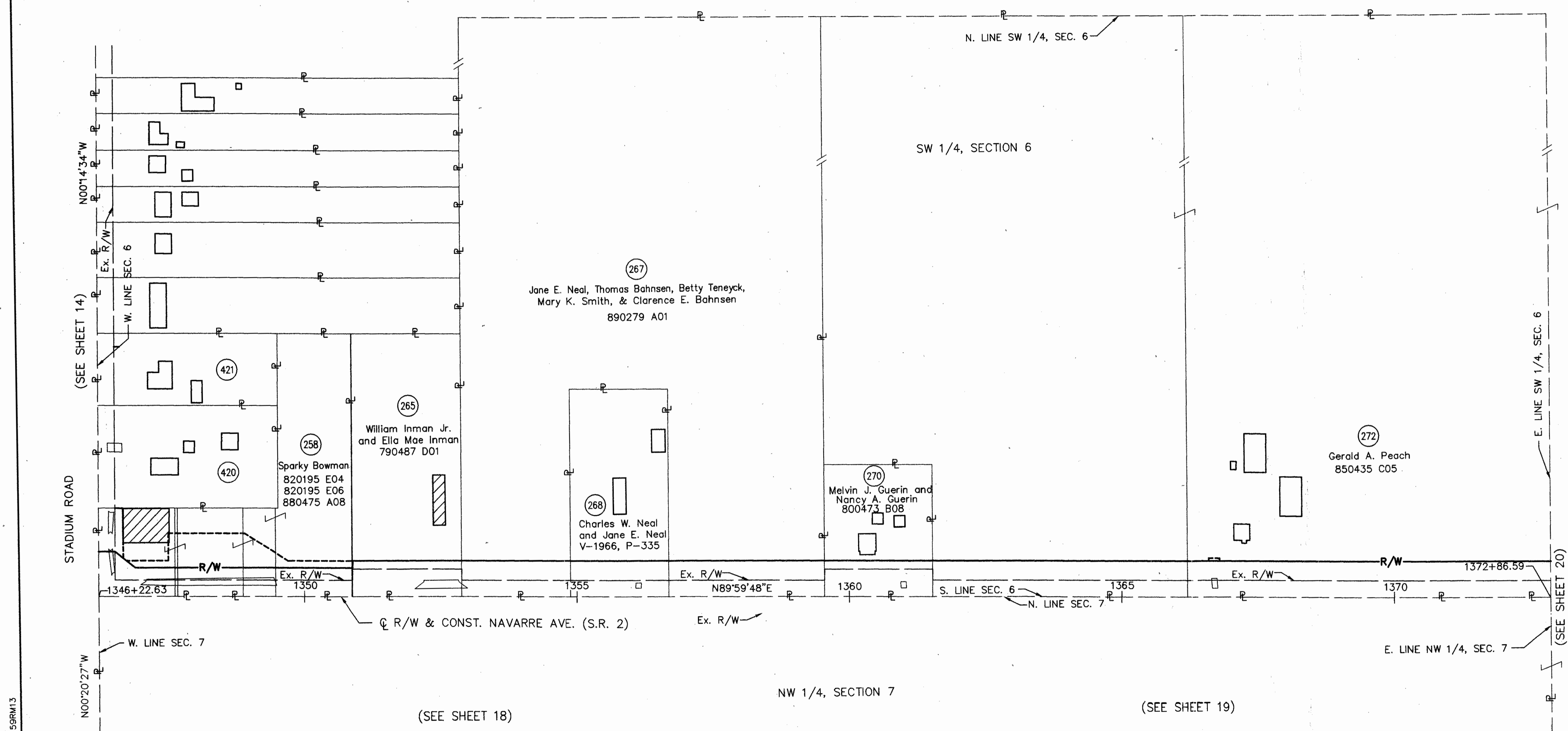

LUCAS COUNTY  
LUC-2-21.24

OHIO  
FHWA REGION 5

612  
712

R/W ONLY LUC-2-21.15  
PID 9159 SJN 025990

17  
117



STRUCTURES KEY:

- RESIDENTIAL BUILDING
- COMMERCIAL BUILDING

420	Frank J. Ackerman & Catherine J. Ackerman	V-2349 P-170
421	Bernice M. Martin	780162 A09 920577 B10

FILE NAME: I:\5032\011\TRAN\ROW\9159RM13

KCD

COMPLETION DATE: 05-20-98

REV.	DATE	DESCRIPTION

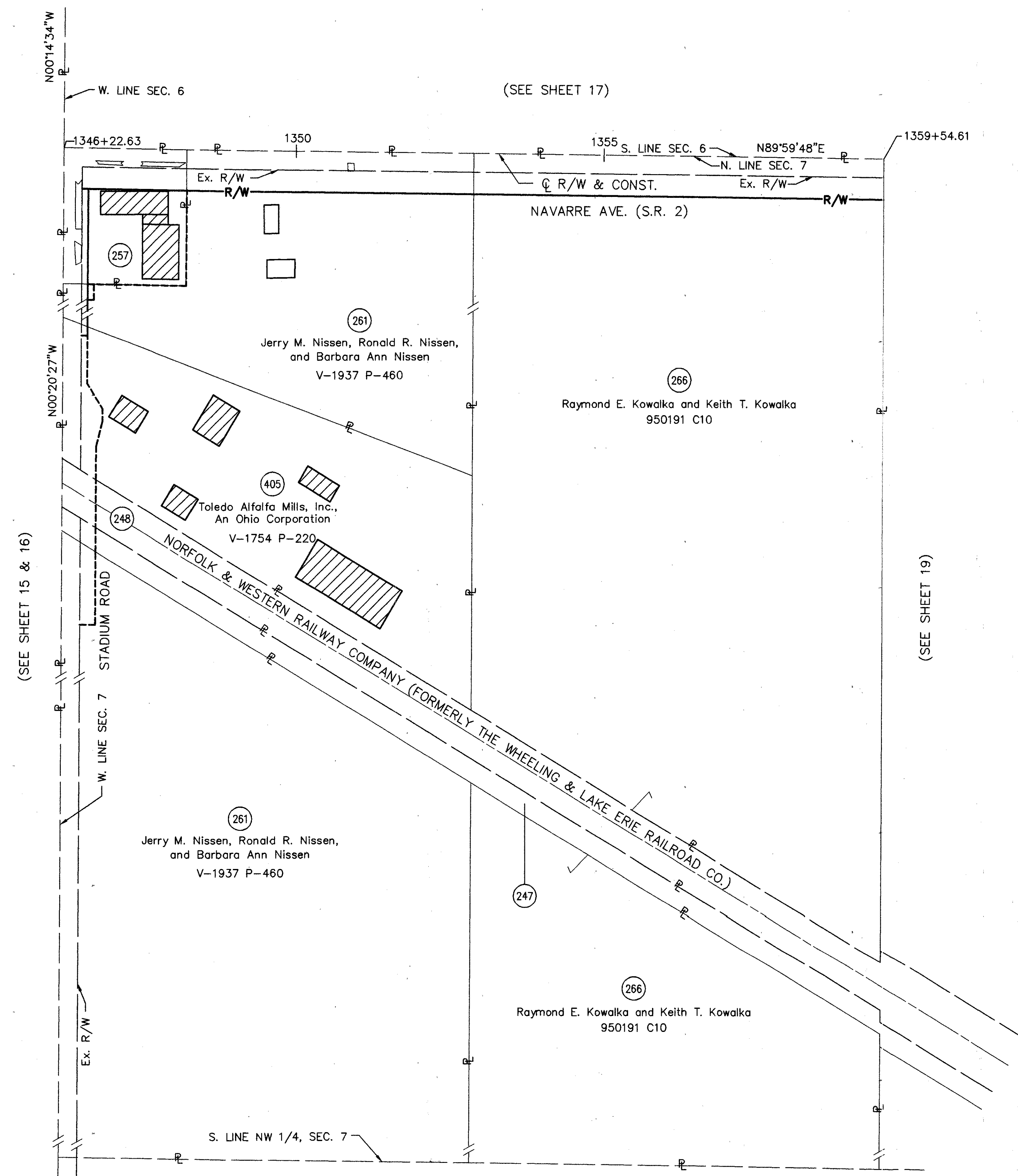
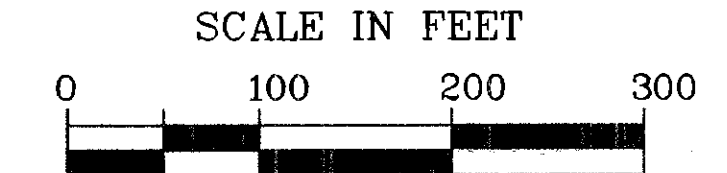
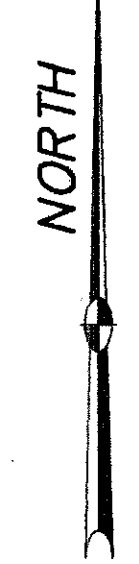
# PROPERTY MAP

## LUCAS COUNTY CITY OF OREGON

### SECTION 7, TOWN 10 SOUTH, RANGE 9 EAST

SHEET 14 OF 18

CALC. BY _____	<b>LUCAS COUNTY</b> <b>LUC-2-21.24</b>	OHIO	(613 712)
DATE _____		FHWA REGION 5	(18 117)
CHECKED BY _____	<b>R/W ONLY LUC-2-21.15</b> <b>PID 9159 SJN 025990</b>		
DATE _____			



STRUCTURES KEY:

□	- RESIDENTIAL BUILDING
▨	- COMMERCIAL BUILDING

247	The Toledo Edison Co.	V-1600 P-223
248	Norfolk Southern Combined Railroad Subsidiaries (Wheeling and Lake Erie RR Co.)	V-115 P-337 V-128 P-608 V-130 P-99
257	David G. Kuebler	800276 B01

REV.	DATE	DESCRIPTION

COMPLETION DATE: 05-20-98

FILE NAME: I:\5032\011\TRAN\ROW\9159RM14

# PROPERTY MAP

## LUCAS COUNTY

### CITY OF OREGON

#### SECTION 7, TOWN 10 SOUTH, RANGE 9 EAST

SHEET 15 OF 18

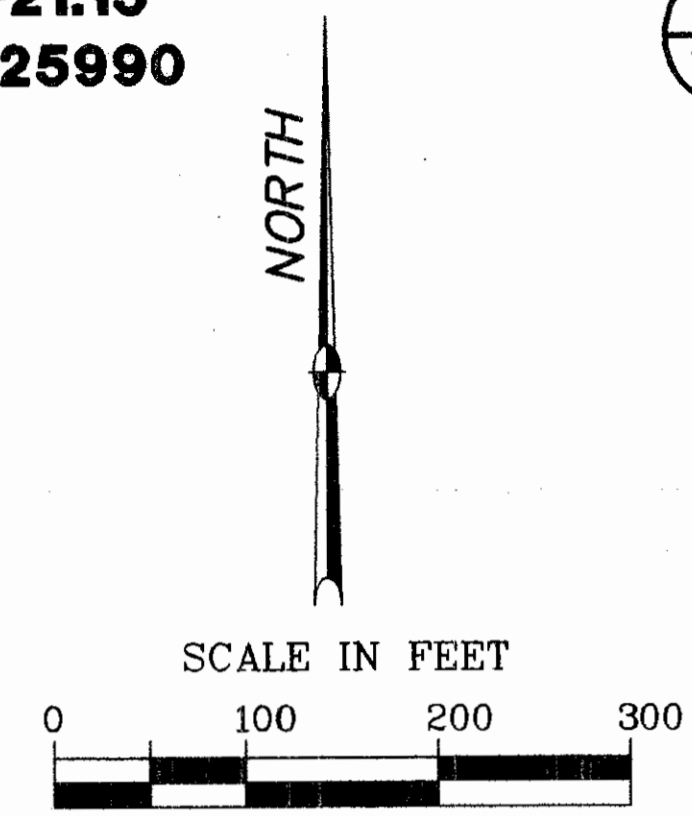
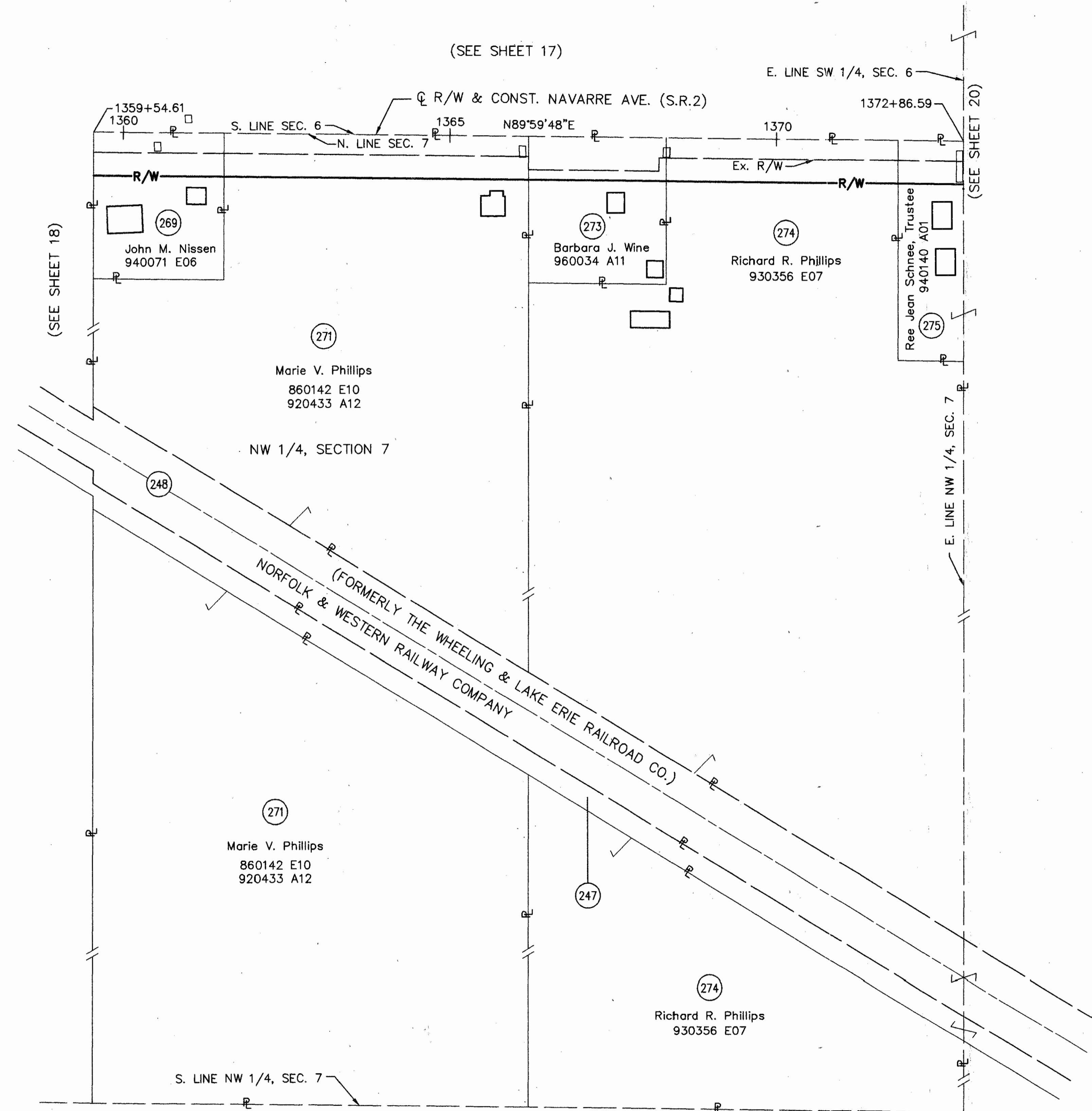
CALC. BY: \_\_\_\_\_  
DATE: \_\_\_\_\_  
CHECKED BY: \_\_\_\_\_  
DATE: \_\_\_\_\_

**LUCAS COUNTY**  
**LUC-2-21.24**

OHIO  
FHWA REGION 5  
614  
712

**R/W ONLY LUC-2-21.15**  
**PID 9159 SJN 025990**

19  
117



**STRUCTURES KEY:**

- RESIDENTIAL BUILDING
- COMMERCIAL BUILDING

- |     |   |  |
|-----|---|--|
| 247 | The Toledo Edison Co.   | V-1600 P-223                             |
| 248 | Norfolk Southern Combined Railroad Subsidiaries (Wheeling and Lake Erie RR Co.) | V-115 P-337<br>V-128 P-608<br>V-130 P-99 |

REV.	DATE	DESCRIPTION

COMPLETION DATE: 05-20-98

KCD FILE NAME: I:\5032\011\TRAN\ROW\9159RM15

CALC.	BY	DATE
CHECKED	BY	DATE

LUCAS COUNTY  
LUC-2-21.24

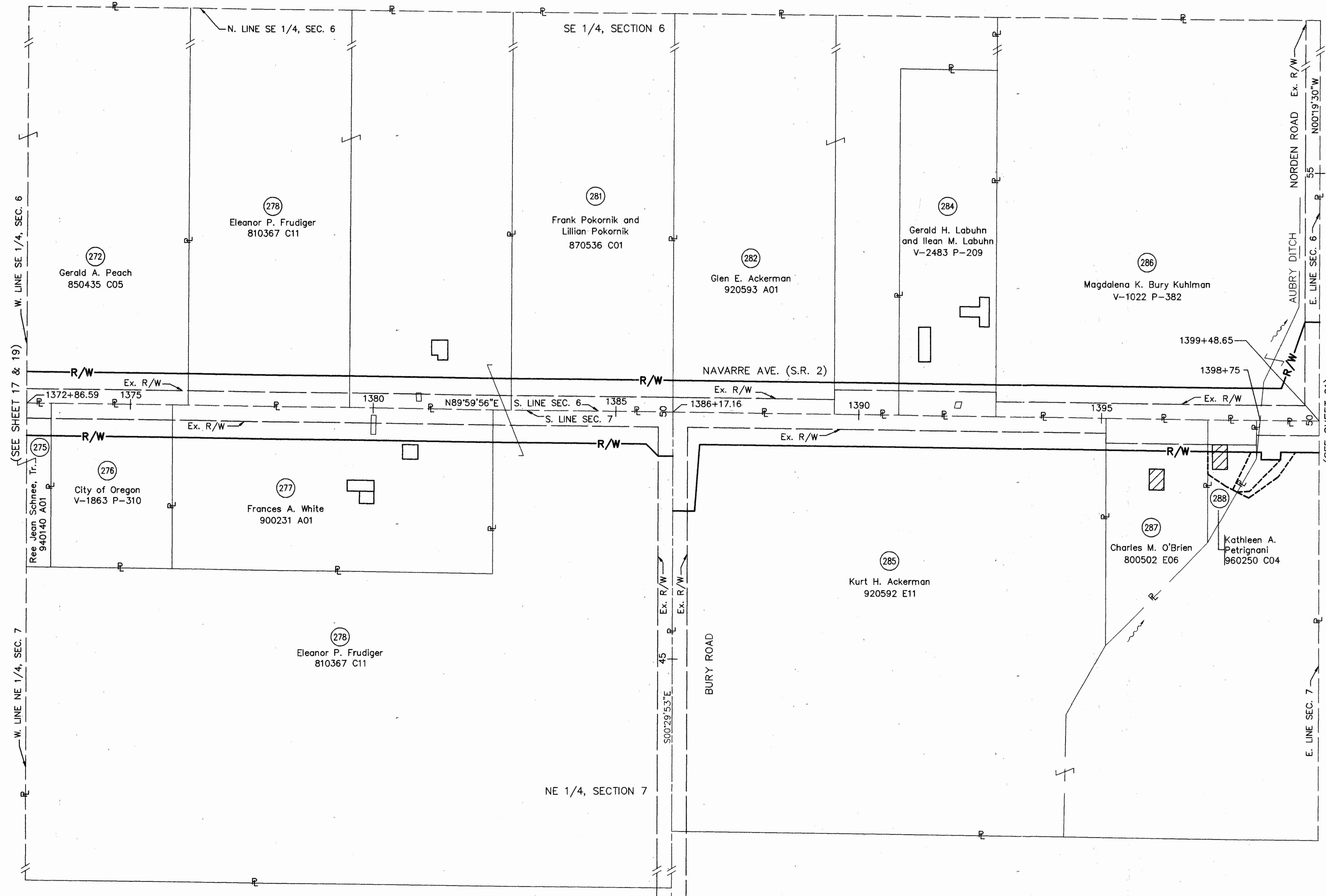
OHIO  
FHWA REGION 5

615  
712

R/W ONLY LUC-2-21.15  
PID 9159 SJN 025990

20  
117

**PROPERTY MAP**  
**LUCAS COUNTY**  
**CITY OF OREGON**  
**SECTIONS 6 & 7, TOWN 10 SOUTH, RANGE 9 EAST**



STRUCTURES KEY:

	- RESIDENTIAL BUILDING
	- COMMERCIAL BUILDING

REV.	DATE	DESCRIPTION

COMPLETION DATE: 05-20-98

KCD FILE NAME: I:\5032\011\TRAN\ROW\9159RM16

CALC.	BY	DATE
CHECKED	BY	DATE

LUCAS COUNTY  
LUC-2-21.24

OHIO  
FHWA  
REGION 5

616  
712

R/W ONLY LUC-2-21.15  
PID 9159 SJN 025990

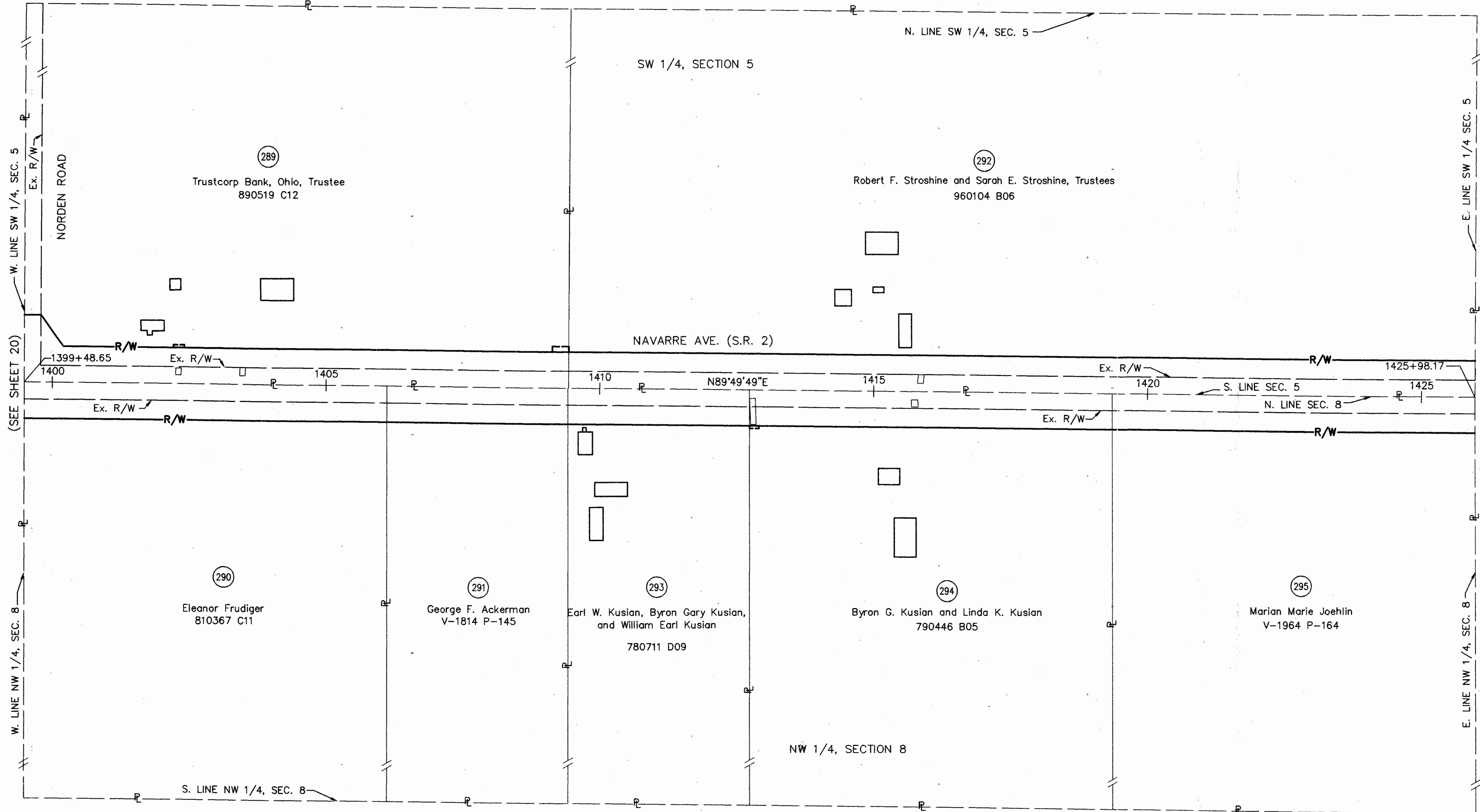
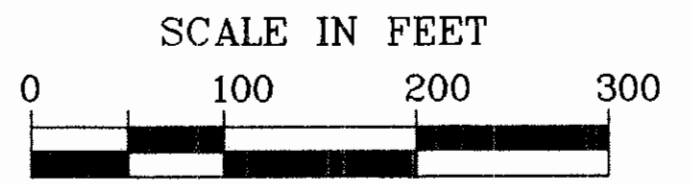
21  
117

# PROPERTY MAP

## LUCAS COUNTY

### CITY OF OREGON

#### SECTIONS 5 & 8, TOWN 10 SOUTH, RANGE 9 EAST



STRUCTURES KEY:

	- RESIDENTIAL BUILDING
	- COMMERCIAL BUILDING

FILE NAME: I:\5032\011\TRAN\ROW\9159RM17

REV.	DATE	DESCRIPTION

COMPLETION DATE: 05-20-98

CALC.	BY	DATE
CHECKED	BY	DATE

**LUCAS COUNTY**  
**LUC-2-21.24**

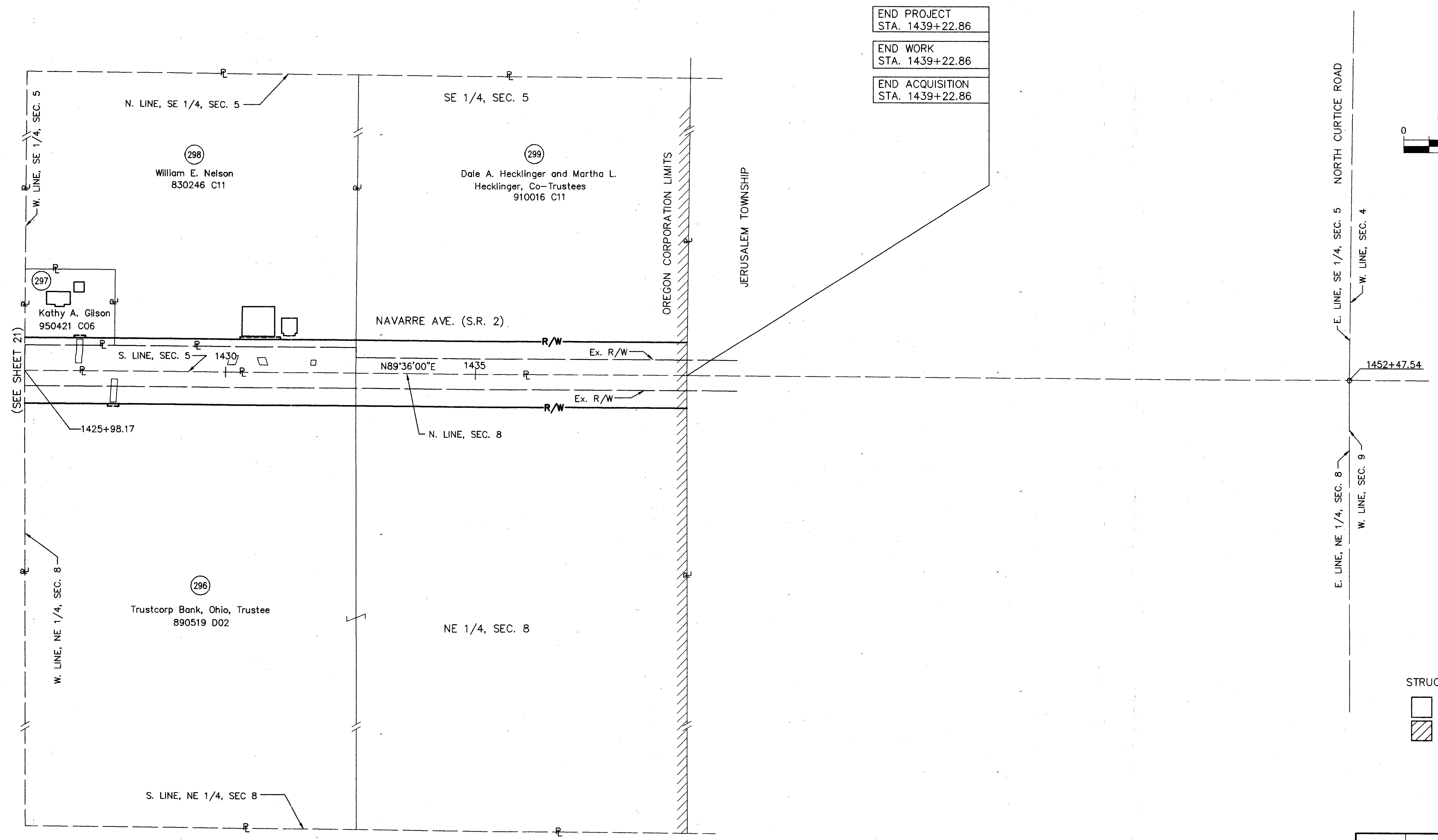
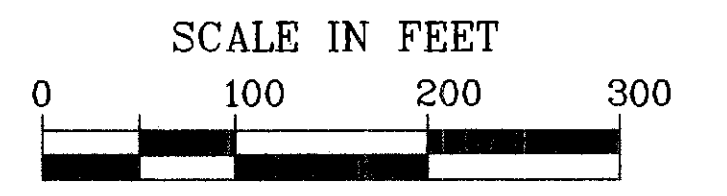
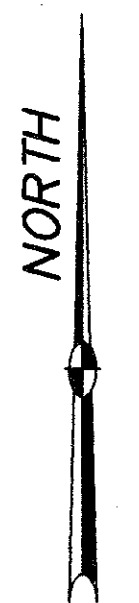
OHIO	(617/712)
FHWA REGION 5	

**R/W ONLY LUC-2-21.15**  
**PID 9159 SJN 025990**

(22/117)
----------

**PROPERTY MAP**  
**LUCAS COUNTY**  
**CITY OF OREGON**  
**SECTIONS 5 & 8, TOWN 10 SOUTH, RANGE 9 EAST**

END PROJECT	STA. 1439+22.86
END WORK	STA. 1439+22.86
END ACQUISITION	STA. 1439+22.86



STRUCTURES KEY:

	- RESIDENTIAL BUILDING
	- COMMERCIAL BUILDING

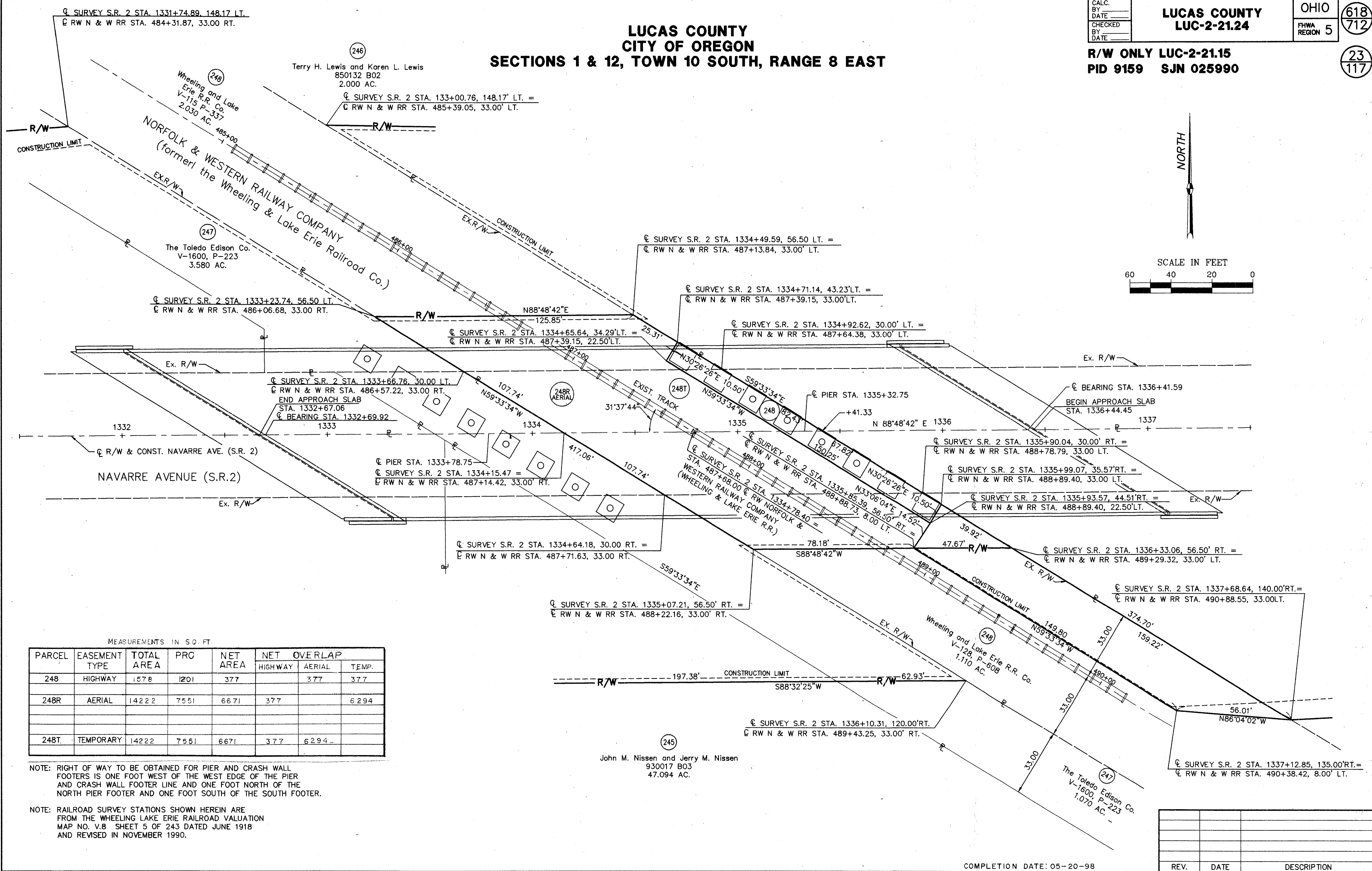
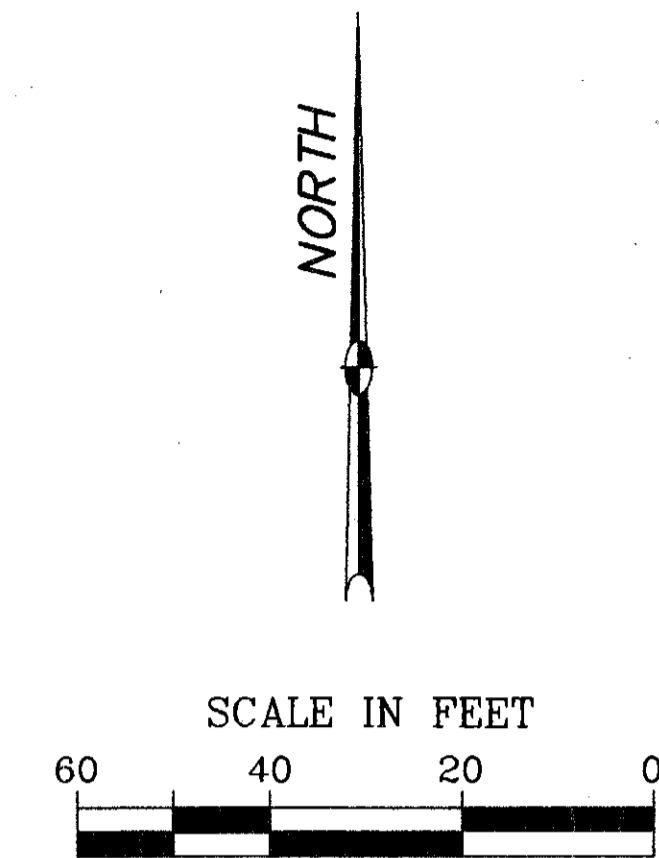
REV.	DATE	DESCRIPTION

COMPLETION DATE: 05-20-98

PROPERTY MAP - STA. 1425+98.17 TO STA. 1452+47.54

FILE NAME: I:\5032\011\TRAN\ROW\9159\m18

# LUCAS COUNTY CITY OF OREGON SECTIONS 1 & 12, TOWN 10 SOUTH, RANGE 8 EAST



MEASUREMENTS IN S.O. FT.

PARCEL	EASEMENT TYPE	TOTAL AREA	PRG	NET AREA	NET OVERLAP		
					HIGHWAY	AERIAL	TEMP.
248	HIGHWAY	1578	1201	377	377	377	
248R	AERIAL	14222	7551	6671	377		6294
248T	TEMPORARY	14222	7551	6671	377	6294	

NOTE: RIGHT OF WAY TO BE OBTAINED FOR PIER AND CRASH WALL FOOTERS IS ONE FOOT WEST OF THE WEST EDGE OF THE PIER AND CRASH WALL FOOTER LINE AND ONE FOOT NORTH OF THE NORTH PIER FOOTER AND ONE FOOT SOUTH OF THE SOUTH FOOTER.

NOTE: RAILROAD SURVEY STATIONS SHOWN HEREIN ARE FROM THE WHEELING LAKE ERIE RAILROAD VALUATION MAP NO. V.8 SHEET 5 OF 243 DATED JUNE 1918 AND REVISED IN NOVEMBER 1990.

REV.	DATE	DESCRIPTION

COMPLETION DATE: 05-20-98

FILE NAME: I:\5032\011\TRAN\ROW\RR01



CALC. BY DATE  
CHECKED BY DATE

**LUCAS COUNTY**  
**LUC-2-21.24**

OHIO  
FHWA REGION 5

619  
712  
24  
117

**R/W ONLY LUC-2-21.15**

TOTAL NUMBER OF  
224 OWNERSHIPS  
— TOTAL TAKES  
9 OWNERSHIPS WITH STRUCTURES INVOLVED  
— 1 OWNERSHIPS WITH "P" ITEMS

**SUMMARY OF ADDITIONAL RIGHT-OF-WAY**

PID NO.: 9159

STATE JOB NO.: 025990

ALL AREAS IN ACRES

PARCEL	OWNER	SHEET NO.	OWNERS RECORD		AUDITOR TAX ID. NUMBER	RECORD AREA	TOTAL P.R.O.	GROSS TAKE	P.R.O. IN TAKE	NET TAKE	STRUC-TURE	NET RESIDUE		TYPE FUND	REMARKS AND PERSONALITY	AS ACQUIRED MICROFICHE
			VOLUME MICROFICHE NO.	PAGE								LEFT	RIGHT			
1 - 30	PARCEL NUMBERS 1 - 30 ARE NOT USED															
31WD 31T	MARVIN K. DUBBS, JR. AND DEBORAH K. DUBBS	44	940244	B11	44 55444	0.480	0.083	0.083	0.083	0			0.397		FOR DRIVEWAY AND GRADING	98 539 D 12
32 32T	FORREST ULRICH AND MARILYN ULRICH	43 & 44	810098	E09	44 74324	0.490	0	0.024	0	0.024			0.466		FOR DRIVEWAY, GRADING, AND SIGN REMOVAL	99 005 E 05 99 005 F 01
33WD 33T	MARVIN K. DUBBS, JR.	44	890013	C02	44 55447	0.920	0.144	0.148	0.144	0.004			0.772		FOR DRIVEWAY AND GRADING	98 539 C 10
34WD 34T	RT. 2 & 579, INC.	44	930113	E08	44 55454 44 55457	0.305 0.236	0.221 0.044	0.185 0	0.155 0	0.030 0			0.054 0.192		FOR DRIVEWAY AND GRADING	99 471 C 07 99 471 C 09
35	GEORGE D. KOSZTAK	44	790058	D04	44 61367	0.189	0								NO TAKE	
36WD 36T	LUI-CHOI PARTNERSHIP	44	920517	D06	44 54711 44 54714 44 54717	0.107 0.107 0.107	0 0 0	0.009 0.009 0.012	0 0 0	0.009 0.009 0.012			0.098 0.098 0.095			00 007 B 08
TOTAL 36T					44 54711 44 54714 44 54717	0.321	0	0.030 0.013 0.007	0	0.030 0.013 0.007			0.291		FOR DRIVEWAY, WALK, GRADING	00 007 B 09
37	PARCEL NUMBER 37 IS NOT USED															
38WD 38T	DUANE SMITH	44	910108	E07	44 60851	0.257	0	0.011	0	0.011			0.246		FOR DRIVEWAY, WALK, GRADING	00 074 D 06 00 074 D 07
39	PARCEL NUMBER 39 IS NOT USED															
40WD 40T	LOUIS TAKACS AND LOUIS J. TAKACS	44 & 45	920110	A06	44 54721 44 54724 44 54727 44 54731	0.107 0.107 0.107 0.107	0 0 0 0	0.016 0.016 0.015 0.015	0 0 0 0	0.016 0.016 0.015 0.015			0.091 0.091 0.092 0.092		FOR DRIVEWAY AND GRADING FOR STEPS AND GRADING FOR STEPS AND GRADING FOR GRADING	99 139 B 09 99 139 B 11
TOTAL 40T		44			44 54721 44 54724 44 54727 44 54731	0.428	0	0.062 0.020 0.005 0.001	0	0.062 0.020 0.005 0.001			0.366			
41WD 41T	JAMES S. FRIES	44	1824	707	44 60844	0.124	0	0.006	0	0.006			0.118		FOR DRIVEWAY AND GRADING	99 408 C 07 99 408 C 08
42WD 42T	PHILIP J. BRENO AND ANNETTE S. BRENO	44	880557	A07	44 60841	0.124	0	0.006	0	0.006			0.118		FOR DRIVEWAY AND GRADING	99 527 E 02 99 527 E 03
43 & 44	PARCEL NUMBERS 43 & 44 ARE NOT USED															

NOTE: ALL TEMPORARY PARCELS TO BE OF 18 MONTHS DURATION, UNLESS OTHERWISE NOTED.

NOTE: UNDER NO CIRCUMSTANCES ARE TEMPORARY EASEMENTS ACQUIRED FOR THE PURPOSE OF STRUCTURE REMOVAL TO BE USED FOR STORAGE OF MATERIAL OR EQUIPMENT BY THE CONTRACTOR. UPON COMPLETION OF THE WORK REQUIRED FOR SUCH REMOVAL AND SUBSEQUENT RECLAMATION, THE EASEMENT SHALL BE VACATED IMMEDIATELY.

SHEET 1 OF 19

COMPLETION DATE: 05-20-98

REV.	DATE	DESCRIPTION

FILE NAME: I:\5032\011\TRAN\ROW\9159r01 ~ SUMA JTN

CALC. BY: \_\_\_\_\_  
 DATE: \_\_\_\_\_  
 CHECKED BY: \_\_\_\_\_  
 DATE: \_\_\_\_\_

**LUCAS COUNTY**  
**LUC-2-21.24**

OHIO

FHWA REGION 5

620  
712

25  
117

**R/W ONLY LUC-2-21.15**

PID NO.: 9159

STATE JOB NO.: 025990

**SUMMARY OF ADDITIONAL RIGHT-OF-WAY**

ALL AREAS IN ACRES

PARCEL	OWNER	SHEET NO.	OWNERS RECORD		AUDITOR TAX ID. NUMBER	RECORD AREA	TOTAL P.R.O.	GROSS TAKE	P.R.O. IN TAKE	NET TAKE	STRUC-TURE	NET RESIDUE		TYPE FUND	REMARKS AND PERSONALITY	AS ACQUIRED MICROFICHE
			VOLUME MICROFICHE NO.	PAGE								LEFT	RIGHT			
45WD 45T	JAMES R. SHEMAK AND FRANCES B. SHEMAK	44 & 45	850143 C05		44 60837	0.124	0	0.006 0.005	0	0.006 0.005		0.118		STATE	FOR DRIVEWAY AND GRADING	99 528 A 01 99 528 A 03
46WD 46T	GREGORY E. MARUNOWSKI AND MARY M. HURLEY	45	890511 B09		44 60834	0.124	0	0.008 0.005	0	0.008 0.005		0.116			FOR DRIVEWAY AND GRADING	99 471 D 03 99 471 D 04
47	PARCEL NUMBER 47 IS NOT USED														NOT USED	
48WD	ROBERT C. O'SHEA AND RITA D. O'SHEA	45	860397 D12 860397 E01 1859	734	44 60831 44 60827 44 60824	0.124 0.124 0.124	0 0 0	0.010 0.012 0.013	0 0 0	0.010 0.012 0.013		0.114 0.112 0.111				99 408 B 12
48T					44 60831 44 60827 44 60824			0.005 0.005 0.010		0.005 0.005 0.010					FOR STUMP REMOVAL AND GRADING FOR DRIVEWAY AND GRADING FOR DRIVEWAY AND GRADING	99 408 C 02
49WD	THE OHIO CITIZENS TRUST CO.	45	1809	287	44 54734 44 55467	0.107 2.000	0 0.102	0.013 0.444	0 0.349	0.013 0.095		0.094 1.803				98 633 B 12
49T					44 54734 44 55467			0.004 0.004		0.004 0.004					FOR GRADING FOR GRADING	98 597 A 04 98 597 A 08
49T-1					44 55467			0.008 0.004		0.008 0.004					FOR WALK AND GRADING	
50 & 51	PARCEL NUMBERS 50 & 51 ARE NOT USED														NOT USED	
52WD 52T	SANDRA E. HUFF	45	910316 A11		44 60821	0.124	0	0.015 0.008	0	0.015 0.008		0.109			FOR DRIVEWAY, WALK, GRADING	20060405 0020981 20060405 0020981
53WD 53T	RUSSELL G. KEGERIZE AND PATRICIA L. KEGERIZE	45	960026 C06		44 60817	0.124	0	0.017 0.005	0	0.017 0.005		0.107			FOR DRIVEWAY, WALK, GRADING	00 039 A 10 00 039 A 11
54WD	HENRY KARL HOLZHAUER AND ROBERT H. HOLZHAUER	45	920100 D05		44 60814 44 60811	0.124 0.133	0 0	0.019 0.028	0 0	0.019 0.028		0.105 0.105				99 621 C 12
54T					44 60814 44 60811			0.005 0.012		0.005 0.012		0.210			FOR DRIVEWAY AND GRADING FOR GRADING	99 621 D 01
55 & 56	PARCEL NUMBERS 55 & 56 ARE NOT USED														NOT USED	
57 57T 57TV	THE NAVARRE CO., AN OHIO GENERAL PARTNERSHIP	45 & 46 45	920410 C11		44 21244	0.480	0.289	0.268 0.017 0.003	0.236	0.032 0.017 0.003		0.159			FOR DRIVEWAY AND GRADING FOR GRADING	99 378 D 03 99 378 D 04 99 378 D 06
58WD 58T	OREGON PROPERTIES II	46	970046 C12		44 21254	0.950	0.149	0.179 0.048	0.149	0.030 0.048		0.771			FOR DRIVEWAY AND GRADING	99 279 A 05 99 279 B 08
58AWD 58AT	OREGON PROPERTIES I	46 & 47	970046 C08		44 90402 THRU 44 90484	2.917	0.058	0.070 0.023	0.058	0.012 0.023		2.847			FOR DRIVEWAY AND GRADING	99 279 A 09 99 279 A 12
58BWD 58BT	OREGON PROPERTIES III	47	970046 D03		44 21264	1.010	0.161	0.193 0.032	0.161	0.032 0.032		0.817		STATE	FOR DRIVEWAY AND GRADING	99 279 A 01 99 279 B 04

NOTE: ALL TEMPORARY PARCELS TO BE OF 18 MONTHS DURATION, UNLESS OTHERWISE NOTED.

NOTE: UNDER NO CIRCUMSTANCES ARE TEMPORARY EASEMENTS ACQUIRED FOR THE PURPOSE OF STRUCTURE REMOVAL TO BE USED FOR STORAGE OF MATERIAL OR EQUIPMENT BY THE CONTRACTOR. UPON COMPLETION OF THE WORK REQUIRED FOR SUCH REMOVAL AND SUBSEQUENT RECLAMATION, THE EASEMENT SHALL BE VACATED IMMEDIATELY.

SHEET 2 OF 19  
 COMPLETION DATE: 05-20-98

1	8/26/98	PARCEL 58 SPLIT INTO 58, 58A, 58B
REV.	DATE	DESCRIPTION

CALC. BY \_\_\_\_\_  
DATE \_\_\_\_\_  
CHECKED BY \_\_\_\_\_  
DATE \_\_\_\_\_

**LUCAS COUNTY**  
**LUC-2-21.24**

OHIO  
FHWA REGION 5

621  
712

26  
117

**R/W ONLY LUC-2-21.15**

PID NO.: 9159

STATE JOB NO.: 025990

**SUMMARY OF ADDITIONAL RIGHT-OF-WAY**

ALL AREAS IN ACRES

PARCEL	OWNER	SHEET NO.	OWNERS RECORD		AUDITOR TAX ID. NUMBER	RECORD AREA	TOTAL P.R.O.	GROSS TAKE	P.R.O. IN TAKE	NET TAKE	STRUC-TURE	NET RESIDUE		TYPE FUND	REMARKS AND PERSONALITY	AS ACQUIRED MICROFICHE
			VOLUME MICROFICHE NO.	PAGE								LEFT	RIGHT			
59 & 60	PARCEL NUMBERS 59 & 60 ARE NOT USED													STATE	NOT USED	
61WD 61T	ST. CHARLES HOSPITAL OF OREGON, OHIO	45,46,47	1980	651	44 24297	10.620	2.135	0.954 0.106	0.73	0.224 0.106			8.261		FOR SIGN REMOVAL AND GRADING FOR DRIVEWAY AND GRADING	99-472-A-02 99-472-A-03
62WD 62T	FREE REALTY CO.	47	1822	575	44 21274	2.440	0.147	0.209 0.028	0.147	0.062 0.028		2.231		FOR GRADING	99-149-D-11 99-149-E-03	
63WD 63T	BERMAN NAVARRE RESTAURANT, INC.	47	930422	E08	44 21284	2.438	0.147	0.184 0.057	0.147	0.037 0.057		2.254		FOR DRIVEWAYS, SIGN, AND GRADING	98-600-B-09 98-600-B-12	
64WD 64T	TRIPLE-S ASSOCIATES, AN OHIO GENERAL PARTNERSHIP	47	870296	A09	44 24244	0.950	0.138	0.186 0.054	0.138	0.048 0.054		0.764		FOR DRIVEWAY AND GRADING	99-472-B-06 99-472-B-07	
65 65T	PAUL J. HENRY, JR. AND PAMELA G. HENRY	47	940174	E01	44 21294	2.440	0.147	0.145 0.051	0.147	0.018 0.051		2.275		FOR DRIVEWAY AND GRADING	99-074-D-01 99-074-A-07	
66WD	HORIZONS IV OFFICE CONDOMINIUM ST. CHARLES HOSPITAL	47 & 48	930002	E09	44 91371 44 91372 44 91373 44 91374 44 91375 44 91376 44 91377 44 91378 44 91379 44 91380 44 91382 44 91381 44 91383 44 91384 44 91385 44 91386 44 91387											
	W. JAMES FENNEWALD & CINDRA K. FENNEWALD BELKIS YUCE & METIN YUCE JAMILEH P. SUNGURLU AGHA SHAHID, M.D., INC. FRANK ABBATI ALI I. ESENLER, M.D. & NEVIN B. ESENLER CONEYD TOLEK		920591 B02 840434 A08 830344 C06 860552 E11 870127 B09 950301 D11 830343 C04 890169 C04													
	ADVANCED WOMAN CARE, INC. MARK EVERETT YOUNG, ETAL DAVID S. PARADIS, TRUSTEE		900053 B04 840150 B01 940097 C12													
	OCK LAN HONG-SHAHID THOMAS E. ROGERS & JUDITH E. ROGERS		930586 B08 890362 B04													
	GRAND TOTAL	48				2.440	0.184	0.184 0.011 0.006	0.184	0 0.011 0.006		2.256			FOR DRIVEWAY FOR DRIVEWAY	99-072-A-01
66T 66T-1																
67WD 67T	WILLIAM G. MARTIN	47 & 48	920245	B02	44 24264	2.000	0.344	0.376 0.054	0.344	0.032 0.054		1.624		FOR DRIVEWAY AND GRADING	99-139-C-12 99-139-E-04	
68WD 68T	THE LAU FAMILY PARTNERSHIP, AN OHIO GENERAL PARTNERSHIP	48	890387	B04	44 21314	1.140	0.069	0.086 0.011	0.069	0.017 0.011		1.054		FOR DRIVEWAY	99-383-A-03	
69WD	T, T, T, & P PROPERTIES, AN OHIO GENERAL PARTNERSHIP	48	890479	D07	44 21231	1.994	0.151	0.151	0.151	0		1.843				
70WD 70T 70T-1	WALTER R. SAMUELS	48 & 49 48	920480	E07	44 24061	11.470	0.559	0.699 0.005 0.035	0.559	0.140 0.005 0.035		10.771		STATE	FOR SIGN AND GRADING FOR DRIVEWAY	01-217-C-08 01-217-C-09 01-217-C-10

NOTE: ALL TEMPORARY PARCELS TO BE OF 18 MONTHS DURATION, UNLESS OTHERWISE NOTED.

NOTE: UNDER NO CIRCUMSTANCES ARE TEMPORARY EASEMENTS ACQUIRED FOR THE PURPOSE OF STRUCTURE REMOVAL TO BE USED FOR STORAGE OF MATERIAL OR EQUIPMENT BY THE CONTRACTOR. UPON COMPLETION OF THE WORK REQUIRED FOR SUCH REMOVAL AND SUBSEQUENT RECLAMATION, THE EASEMENT SHALL BE VACATED IMMEDIATELY.

SHEET 3 OF 19  
COMPLETION DATE: 05-20-98

REV.	DATE	DESCRIPTION
1	6-25-98	PARCEL 65 EAST CHANGED AREA

FILE NAME: I:\5032\011\TRAN\ROW\9159rs01 ~ SUMC

R/W ONLY LUC-2-21.15

27  
117

**SUMMARY OF ADDITIONAL RIGHT-OF-WAY**

PID NO.: 9159

ALL AREAS IN ACRES

STATE JOB NO.: 025990

PARCEL	OWNER	SHEET NO.	OWNERS RECORD		AUDITOR TAX ID. NUMBER	RECORD AREA	TOTAL P.R.O.	GROSS TAKE	P.R.O. IN TAKE	NET TAKE	STRUC-TURE	NET RESIDUE		TYPE FUND	REMARKS AND PERSONALITY	AS ACQUIRED MICROFICHE
			VOLUME MICROFICHE NO.	PAGE								LEFT	RIGHT			
71WD	THURMAN R. MATHEWS AND ROSE M. MATHEWS	48	890478	C05	44 21147	3.360	0.203	0.254	0.203	0.051		3.106		STATE		
		48 & 49			44 21167	1.170	0.082	0.103	0.082	0.021		1.067				
			890478	C08	44 21191	1.000	0.061	0.076	0.061	0.015		0.924				
					44 21194	1.000	0.061	0.076	0.061	0.015		0.924				
	GRAND TOTAL					6.530	0.407	0.509	0.407	0.102		6.021				
71T					44 21191			0.003		0.003						98 605 A 01
	TOTAL 71T				44 21194			0.004		0.004						
								0.007		0.007						FOR DRIVEWAY
72 - 75	PARCEL NUMBERS 72 - 75 ARE NOT USED															NOT USED
76WD	WENDY'S INTERNATIONAL, INC., AN OHIO CORPORATION	49	780465	A10	44 24024	1.130	0.195	0.195	0.195	0		0.935				20060405 0020986
76T							0.017	0.195	0.017							20060405 0020986
																FOR DRIVEWAYS AND GRADING
77WD	MARILYN M. MARTIN	49	2520	13	44 21121	6.250	0.315	0.394	0.315	0.079		5.856				98 482 E 05
77T								0.002		0.002						FOR DRIVEWAY
78WD	GOLDEN ARCH REALTY CORPORATION	49	2342	181	44 23914	1.370	0.138	0.172	0.138	0.034		1.198				98 599 C 11
78T								0.017		0.017						98 599 D 12
																FOR GRADING
79WD	ST. CHARLES HOSPITAL OF OREGON, OHIO	49 & 50	840302	E07	44 23907	1.125	0.131	0.158	0.131	0.027		0.967				99 472 B 08
79T								0.027		0.027						99 472 B 10
																FOR DRIVEWAY AND GRADING
80WD	KENNETH ROBERT MARTIN	49 & 50	940493	E11	44 21131	0.470	0.092	0.115	0.092	0.023		0.355				98 614 E 02
80T								0.005		0.005						FOR DRIVEWAY
81WD	EMILY J. BECKER	50	2490	106	44 21041	0.500	0.074	0.092	0.074	0.018		0.408				
					44 21011	2.860	0.131	0.164	0.131	0.033		2.696				
	GRAND TOTAL					3.360	0.205	0.256	0.205	0.051		3.104				99 471 D 10
81T								0.001		0.001						99 471 D 11
																SIGN
82	PARCEL NUMBER 82 IS NOT USED															NOT USED
83WD	THE JOSEPH BROTHERS COMPANY, A PARTNERSHIP	50	780293	D10	44 23880	4.939	0.688	0.011	0.011	0		4.251				20130225 0009476
					44 23881	0.751	0.164	0.164	0.164	0		0.587				
83WD-1		51	770038	A01	44 23334	3.210	0.184	0.230	0.184	0.046		2.980				20130225 0009476
		51 & 52			44 23314	7.810	0.324	0.124	0.099	0.025		7.405				
83WD-2					44 23314			0.281	0.225	0.056						
	GRAND TOTAL					16.710	1.360	0.810	0.683	0.127		15.223				20130225 0009476
83T					44 23881			0.065		0.065						FOR DRIVEWAYS AND GRADING
83T-1					44 23334			0.081		0.081						FOR DRIVEWAY AND GRADING
83T-2					44 23314			0.056		0.056						FOR DRIVEWAY AND GRADING
84 - 85	PARCEL NUMBERS 84 & 85 ARE NOT USED															NOT USED
86WD	HELEN L. SNYDER	50	2308	141	44 21044	2.350	0.110	0.138	0.110	0.028		2.212				98 247 B 06
87WD	JANET LOUISE FRANK	50	800403	B06	44 21071	1.000	0.092	0.115	0.092	0.023		0.885				98 194 D 11
88WD	ROBERT G. BENNETT	50	810443	B08	44 23886	1.030	0.207	0.207	0.207	0		0.823				99 173 D 07
88T								0.027		0.027						99 139 E 01
																FOR DRAWING AND GRADING
89WD	SUEMAR REALTY, INC., AN OHIO CORPORATION	51	960021	B01	44 20677	2.050	0.122	0.152	0.122	0.030		1.898				98 539 C 02
89T								0.033		0.033						98 538 B 07
																FOR DRAWING AND GRADING
90	PARCEL NUMBER 90 IS NOT USED													STATE		NOT USED

NOTE: ALL TEMPORARY PARCELS TO BE OF 18 MONTHS DURATION, UNLESS OTHERWISE NOTED.

NOTE: UNDER NO CIRCUMSTANCES ARE TEMPORARY EASEMENTS ACQUIRED FOR THE PURPOSE OF STRUCTURE REMOVAL TO BE USED FOR STORAGE OF MATERIAL OR EQUIPMENT BY THE CONTRACTOR. UPON COMPLETION OF THE WORK REQUIRED FOR SUCH REMOVAL AND SUBSEQUENT RECLAMATION, THE EASEMENT SHALL BE VACATED IMMEDIATELY.

SHEET 4 OF 19

COMPLETION DATE: 05-20-98

REV.	DATE	DESCRIPTION
2	10-16-98	ADDED PARCEL 83T-2
1	9/29/98	83WD-1 & 83WD-2

FILE NAME: I:\5032\011\TRAN\ROW\9159r01 ~ SUND

CALC. BY \_\_\_\_\_  
DATE \_\_\_\_\_  
CHECKED BY \_\_\_\_\_  
DATE \_\_\_\_\_

**LUCAS COUNTY**  
**LUC-2-21.24**

OHIO

FHWA REGION 5

623  
712

28  
117

**R/W ONLY LUC-2-21.15**

PID NO.: 9159

STATE JOB NO.: 025990

**SUMMARY OF ADDITIONAL RIGHT-OF-WAY**

ALL AREAS IN ACRES

PARCEL	OWNER	SHEET NO.	OWNERS RECORD		AUDITOR TAX ID. NUMBER	RECORD AREA	TOTAL P.R.O.	GROSS TAKE	P.R.O. IN TAKE	NET TAKE	STRUC-TURE	NET RESIDUE		TYPE FUND	REMARKS AND PERSONALITY	AS ACQUIRED MICROFICHE
			VOLUME MICROFICHE NO.	PAGE								LEFT	RIGHT			
91WD	D.J.B. REALTY LIMITED, AN OHIO GENERAL PARTNERSHIP	51	780411 C05		44 20597	4.000	0.122	0.152	0.122	0.030		3.848		STATE		
	GRAND TOTAL		780411 C03		44 20654	1.020	0.170	0.212	0.170	0.042		0.808				
91T					44 20597			0.024	0.024	0.024					FOR DRIVEWAY AND GRADING	99 166 A 02
	TOTAL 91T				44 20654			0.052	0.052	0.052					FOR DRIVEWAY AND GRADING	99 166 A 04
92	PARCEL NUMBER 92 IS NOT USED														NOT USED	
93WD	THE FIRST FEDERAL SAVINGS BANK	51	920034 D10		44 23319	0.580	0.101	0.126	0.101	0.025		0.454			FOR DRIVEWAY AND GRADING	
93T								0.017	0.017	0.017						
94WD	LARCHMONT EAST APARTMENTS, INC.	51	930494 D11		44 20627	4.610	0.055	0.069	0.055	0.014		4.541			FOR DRIVEWAY AND GRADING	98 192 B 12
94T								0.031	0.031	0.031						98 192 C 04
95	PARCEL NUMBER 95 IS NOT USED														NOT USED	
96WD	TACO BELL, A CALIFORNIA CORPORATION	51 & 52	840376 A07		44 20646	0.610	0.126	0.126	0.126	0		0.484			FOR DRIVEWAY AND GRADING	98 421 D 09
96T								0.038	0.038	0.038						98 421 E 02
97WD	WILLIAM G. AND DORIS M. BAKER	52	890420 B04		44 20645	0.580	0.122	0.122	0.122	0		0.458			FOR DRIVEWAY AND GRADING	98 240 B 03
97T								0.017	0.017	0.017						98 239 E 01
98WD	THE OHIO BELL TELEPHONE COMPANY	52	850489 A05		44 23207	0.120	0.037	0.046	0.037	0.009		0.074				
			2522	203	44 23208	2.370	0.093	0.116	0.093	0.023		2.254				
			2522	201	44 23205	0.370	0.073	0.092	0.073	0.019		0.278				
	GRAND TOTAL					2.860	0.203	0.254	0.203	0.051		2.606				99 073 A 04
98T					44 23207			0.013	0.013	0.013						
	TOTAL 98T				44 23208			0.014	0.014	0.014					FOR DRIVEWAY AND GRADING	99 074 B 04
99 - 100	PARCEL NUMBERS 99 & 100 ARE NOT USED														NOT USED	
101WD	HARVEY A. TOLSON	52	930001 C12		44 20522	1.130	0.188	0.235	0.188	0.047		0.895			FOR DRIVEWAY AND GRADING	98 415 D 05
101T								0.019	0.019	0.019						98 415 D 09
102WD	NAVARRÉ ASSOCIATES, AN OHIO GENERAL PARTNERSHIP	52	810353 D09		44 23187	3.580	0.203	0.254	0.203	0.051		3.326				
	GRAND TOTAL	52 & 53			44 23227	2.180	0.073	0.090	0.073	0.017		2.090				
102T		52 & 53				5.760	0.276	0.344	0.276	0.068		5.416			FOR GRADING	99 073 D 04
	TOTAL 102T				44 23187			0.127	0.127	0.127					FOR GRADING	99 074 A 04
					44 23227			0.045	0.045	0.045						
								0.172	0.172	0.172						
103WD	MARTHA LOUISE CORPORATION, A DELAWARE CORPORATION	52 & 53	860522 E04		44 20523	1.267	0.211	0.264	0.211	0.053		1.003			FOR DRIVEWAY AND GRADING	99 122 A 09
103T		52						0.010	0.010	0.010						
104	PARCEL NUMBER 104 IS NOT USED														NOT USED	
105WD	GENOA BANKING COMPANY	53	880321 A06		44 20524	0.930	0.124	0.155	0.124	0.031		0.775			FOR GRADING	98 366 E 04
105T		53						0.015	0.015	0.015						98 366 E 07
106WD	THE TOLEDO TRUST COMPANY	53	1759	441	44 23221	1.060	0.130	0.163	0.130	0.033		0.897			FOR GRADING & SIGN REMOVAL	98 597 A 03
106T		53						0.014	0.014	0.014					FOR DRIVEWAY, GRADING, & SIGN REMOVAL	98 597 A 12
106T-1		53						0.010	0.010	0.010				STATE		98 597 B 04

NOTE: ALL TEMPORARY PARCELS TO BE OF 18 MONTHS DURATION, UNLESS OTHERWISE NOTED.

NOTE: UNDER NO CIRCUMSTANCES ARE TEMPORARY EASEMENTS ACQUIRED FOR THE PURPOSE OF STRUCTURE REMOVAL TO BE USED FOR STORAGE OF MATERIAL OR EQUIPMENT BY THE CONTRACTOR. UPON COMPLETION OF THE WORK REQUIRED FOR SUCH REMOVAL AND SUBSEQUENT RECLAMATION, THE EASEMENT SHALL BE VACATED IMMEDIATELY.

SHEET 5 OF 19  
COMPLETION DATE: 05-20-98

1	9/29/98	93WD	
REV.	DATE	DESCRIPTION	

R/W ONLY LUC-2-21.15

PID NO.: 9159

STATE JOB NO.: 025990

**SUMMARY OF ADDITIONAL RIGHT-OF-WAY**

ALL AREAS IN ACRES

PARCEL	OWNER	SHEET NO.	OWNERS RECORD		AUDITOR TAX ID. NUMBER	RECORD AREA	TOTAL P.R.O.	GROSS TAKE	P.R.O. IN TAKE	NET TAKE	STRUC-TURE	NET RESIDUE		TYPE FUND	REMARKS AND PERSONALITY	AS ACQUIRED MICROFICHE
			VOLUME MICROFICHE NO.	PAGE								LEFT	RIGHT			
107WD 107T	CITY OF OREGON	53	1824	424	44 20541	1.370	0.055	0.069 0.007	0.055	0.014 0.007		1.301		STATE	FOR GRADING	99 073 E 01
108WD 108T	TRUSTCORP BANK, OHIO, TRUSTEE OF THE DORMAN BIRTHWRIGHT RESIDUARY TRUST NO. 25-6853-00-3	53	880592 E06		44 20284	0.360	0.144	0.144 0.019	0.144	0		0.216			FOR GRADING	20060405 0020987 20060405 0020987
109 109T	GARY D. REIHING	53	900292 C01		44 22977	1.610	0.112	0.140 0.016	0.112	0.028 0.016		1.470			FOR GRADING	99 471 E 04 99 471 E 07
110WD 110T	RICHARD G. GREWE AND KATHLEEN B. GREWE	53	1937	142	44 22974	1.750	0.115	0.144 0.014	0.115	0.029 0.014		1.606			FOR GRADING	98 518 E 09 98 519 B 05
111WD 111T	NORTHCOAST AFFILIATES, INC.	53	900093 A11		44 22994	0.930	0.115	0.143 0.015	0.115	0.028 0.015		0.787			FOR DRIVEWAY AND SIGN REMOVAL	98 613 D 04 98 613 E 05
112WD 112T	3246 NAVARRE AVE. CO., AN OHIO GENERAL PARTNERSHIP	53 & 54	930240 C06		44 22901	0.930	0.115	0.143 0.025	0.115	0.028 0.025		0.787			FOR DRIVEWAY, SIGN REMOVAL, PLANTER REMOVAL	99 116 C 06 99 116 C 10
113WD 113T	OREGON COUNTRY SQUIRE, AN OHIO GENERAL PARTNERSHIP	53 & 54	910198 D04		44 20289	7.049	0.336	0.336 0.092	0.336	0		6.713			FOR DRIVEWAYS AND GRADING	98 199 D 05 98 199 E 01
114WD 114T	ONE HOLDINGS, INC. A DELAWARE CORPORATION	54	890558 A05		44 20287	5.890	0.419	0.419 0.108	0.419	0		5.471			FOR DRIVEWAY	20060405 0020982 20060405 0020982
115WD 115T	STANLEY OSTAS AND MARGARET OSTAS	54	870170 A03		44 23057	2.310	0.190	0.190 0.021	0.190	0		2.12			FOR GRADING	98 313 D 04 98 313 D 01
116WD 116T	BLUEGRASS FUNDING, INC., A DELAWARE CORPORATION	54	900527 B12		44 23075	0.360	0.088	0.088 0.013	0.088	0		0.272			FOR GRADING	98 404 C 07 98 404 D 04
117WD 117T	ALBERT THOMPSON	54	840356 E02		44 23074	2.550	0.137	0.137 0.027	0.137	0		2.413			FOR 2 DRIVEWAYS, SIGN REMOVAL, CONCRETE PAD REMOVAL	99 005 C 10 99 005 D 09
118WD 118T	LEE A. ECKMAN AND JODI A. ECKMAN	54 & 55	950102 D02		44 23094	0.670	0.124	0.155 0.012	0.124	0.031 0.012		0.515			FOR DRIVEWAY AND GRADING	98 604 E 01 98 604 E 07
119WD 119T 119T-1	THE HUNTINGTON BANK OF TOLEDO	54	2615	81	44 20314	0.820	0.155	0.178 0.016 0.037	0.155	0.023 0.016 0.037		0.642			FOR DRIVEWAY FOR GRADING	99 066 C 09 99 066 D 05 99 066 D 01
120WD 120T 120T-1	THE HUNTINGTON NATIONAL BANK	54 & 55	910380 B12		44 20312	0.773	0.145	0.165 0.033 0.008	0.145	0.020 0.033 0.008		0.608			FOR GRADING FOR GRADING	99 066 C 05 99 066 D 09
121	EDWARD M. SMITH AND JEANNETTE COY SMITH	55	820421 D10		44 22961	3.220	0.428	0.000	0.000	0.000		3.220				
					44 22971	1.020	0.309	0.000	0.000	0		1.020				
					44 22944	0.380	0.058	0	0	0		0.380				
	GRAND TOTAL		920276 B02			4.620	0.795	0.000	0.000	0.000		4.620			No TAKE SEE RECORDED DOCUMENT ON THIS	99 252 C 04
121T					44 22961			0.077		0.077				STATE	FOR DRIVEWAY, SIGN REMOVAL, AND GRADING	
	GRAND TOTAL				44 22971			0.043		0.043				STATE	FOR DRIVEWAY, SIGN REMOVAL, AND GRADING	99 252 C 06
								0.120		0.120						

NOTE: ALL TEMPORARY PARCELS TO BE OF 18 MONTHS DURATION, UNLESS OTHERWISE NOTED.

NOTE: UNDER NO CIRCUMSTANCES ARE TEMPORARY EASEMENTS ACQUIRED FOR THE PURPOSE OF STRUCTURE REMOVAL TO BE USED FOR STORAGE OF MATERIAL OR EQUIPMENT BY THE CONTRACTOR. UPON COMPLETION OF THE WORK REQUIRED FOR SUCH REMOVAL AND SUBSEQUENT RECLAMATION, THE EASEMENT SHALL BE VACATED IMMEDIATELY.

SHEET 6 OF 19  
COMPLETION DATE: 05-20-98

REV.	DATE	DESCRIPTION
1	6-25-98	REMOVED PAR 121, 121T-1, CHANGED ABER 121T

FILE NAME: I:\5032\011\TRAN\ROW\9159s02 ~ SJMF

CALC. BY \_\_\_\_\_  
DATE \_\_\_\_\_  
CHECKED BY \_\_\_\_\_  
DATE \_\_\_\_\_

**LUCAS COUNTY**  
**LUC-2-21.24**

OHIO  
FHWA REGION 5

625  
712  
30  
117

**R/W ONLY LUC-2-21.15**

PID NO.: 9159

STATE JOB NO.: 025990

**SUMMARY OF ADDITIONAL RIGHT-OF-WAY**

ALL AREAS IN ACRES

PARCEL	OWNER	SHEET NO.	OWNERS RECORD		AUDITOR TAX ID. NUMBER	RECORD AREA	TOTAL P.R.O.	GROSS TAKE	P.R.O. IN TAKE	NET TAKE	STRUC-TURE	NET RESIDUE		TYPE FUND	REMARKS AND PERSONALITY	AS ACQUIRED MICROFICHE
			VOLUME MICROFICHE NO.	PAGE								LEFT	RIGHT			
122WD	REPUBLIC NATIONAL DIVERSIFIED, INVESTORS	55	960072	D11	44 20311	5.357	0.378	0.060	0.060	0		4.979		STATE		98-383-D-07
123 123T	SERVICE STATIONS HOLDINGS, INC.	55	900031	A05	44 20307	0.920	0.214	0.257 0.008	0.214	0.043 0.008		0.663			FOR SIGN REMOVAL AND GRADING	99-069-C-12
124	PARCEL NUMBER 124 IS NOT USED														NOT USED	
125	HASSEN ABDONEY	55	950067	A06	44 26014 44 25986 44 25997	0.440 0.200 0.210	0.197 0.034 0.046	0.166 0 0.069	0.128 0 0.046	0.038 0 0.023		0.205 0.166 0.141				20060405-0020988
	GRAND TOTAL					0.850	0.277	0.235	0.174	0.061		0.512				
126	PARCEL NUMBER 126 IS NOT USED														NOT USED	
127WD	BANCSITES, INC., AN OHIO CORPORATION	55 & 56	790366	A12	44 25989 44 25991	0.960 0.200	0 0.034	0.083 0	0 0	0.083 0		0.877 0.166				98-538-C-11
	GRAND TOTAL					1.160	0.034	0.083	0	0.083		1.043				
127T					44 25991			0.009		0.009					FOR SIGN REMOVAL	
128WD	ST. PAUL'S CHURCH TOLEDO, OHIO	55 & 56	1446	530	44 19891	3.152	0.578	0.390	0.277	0.113		2.461				98-688-D-08
129WD	GEORGE H. EVARTS AND VALERIE E. EVARTS	56	900500	E01	44 19874	2.000	0.121	0.182	0.121	0.061		1.818				98-269-B-06
130WD 130T	GROUP IV ASSOCIATES, A PARTNERSHIP	56	2203	163	44 80001	0.420	0	0.031 0.012	0	0.031 0.012		0.389			FOR GRADING AND SIGN REMOVAL	98-659-D-01 98-659-D-05
131WD 131T	ALBERT D. PERRAS	56	1980	558	44 19881	2.000	0.121	0.182 0.002	0.121	0.061 0.002		1.818			FOR DRIVEWAY	98-486-D-06
132WD 132T	AYSEN E. RIZA	56	950512	E01	44 19897	3.000	0.136	0.272 0.007	0.136	0.136 0.007		2.728			FOR GRADING	98-570-E-06 98-671-A-10
133WD 133T	KRISHNA D. BHARGAVA AND NIRMAL BHARGAVA	56	940316	B01	44 80044	0.420	0	0.031 0.015	0	0.031 0.015		0.389			FOR SIGN REMOVAL AND GRADING	99-073-A-07
134WD 134T	MICHAEL A. HOEFLINGER	56 & 57 56	880547	C04	44 26034	5.000	0.226	0.452 0.002	0.226	0.226 0.002		4.548			FOR SIGN REMOVAL	99-139-C-06
135WD 135T	MANUEL S. BERNARDO AND BELLA L BERNARDO	56	850121	E04	44 19911	0.370	0.062	0.124 0.010	0.062	0.062 0.010		0.246			GRADING	99-263-D-05
135AWD 135AT	BIRSEN GUVENDI, TRUSTEE	56 & 57 56	98-402-E05		44 19907	0.370	0.062	0.124 0.006	0.062	0.062 0.006		0.246			FOR SIGN REMOVAL AND GRADING FOR SIGN REMOVAL AND GRADING	99-268-A-12
136	PARCEL NUMBER 136 IS NOT USED														NOT USED	
137WD 137T	THOMAS B. WURSTER AND ANN M. WURSTER	57	940368	A05	44 19924	4.980	0.069	0.083 75 S.F.	0.069	0.014 75 S.F.		4.897		STATE	FOR SIGN AND PLANTER REMOVAL	98-698-C-06

NOTE: ALL TEMPORARY PARCELS TO BE OF 18 MONTHS DURATION, UNLESS OTHERWISE NOTED.

NOTE: UNDER NO CIRCUMSTANCES ARE TEMPORARY EASEMENTS ACQUIRED FOR THE PURPOSE OF STRUCTURE REMOVAL TO BE USED FOR STORAGE OF MATERIAL OR EQUIPMENT BY THE CONTRACTOR. UPON COMPLETION OF THE WORK REQUIRED FOR SUCH REMOVAL AND SUBSEQUENT RECLAMATION, THE EASEMENT SHALL BE VACATED IMMEDIATELY.

SHEET 7 OF 19

COMPLETION DATE: 05-20-98

REV.	DATE	DESCRIPTION
1	5-4-98	ADDED PAR. 135A

FILE NAME: I:\5032\011\TRAN\ROW\9159\F02 ~ SUMG

JTN

CALC. BY \_\_\_\_\_  
DATE \_\_\_\_\_  
CHECKED BY \_\_\_\_\_  
DATE \_\_\_\_\_

**LUCAS COUNTY**  
**LUC-2-21.24**

OHIO  
FHWA REGION 5

626  
712

**R/W ONLY LUC-2-21.15**

31  
117

**SUMMARY OF ADDITIONAL RIGHT-OF-WAY**

PID NO.: 9159

STATE JOB NO.: 025990

ALL AREAS IN ACRES

PARCEL	OWNER	SHEET NO.	OWNERS RECORD		AUDITOR TAX ID. NUMBER	RECORD AREA	TOTAL P.R.O.	GROSS TAKE	P.R.O. IN TAKE	NET TAKE	STRUC-TURE	NET RESIDUE		TYPE FUND	REMARKS AND PERSONALITY	AS ACQUIRED MICROFICHE
			VOLUME MICROFICHE NO.	PAGE								LEFT	RIGHT			
138WD	DALE H. JACOBY, D.D.S. AND MARILYN D. JACOBY, TRUSTEES	57	910011 D01		44 19917	0.390	0.065	0.130	0.065	0.065		0.260		STATE		99 073 D 07
139WD	JOSES YUAN, TRUSTEE	57	900430 D03		44 19901	0.390	0.065	0.130	0.065	0.065		0.260				98 715 A 01
140WD	BUDDY LEE TANNER AND ANITA A. TANNER	57	930544 E11		44 26051 44 26064	1.288 1.002	0.059 0.045	0.118 0.091	0.059 0.045	0.059 0.046		1.170 0.911				99 173 A 08
	GRAND TOTAL					2.290	0.104	0.209	0.104	0.105		2.081				
141	PARCEL NUMBER 141 IS NOT USED														NOT USED	
142WD	STEPHEN FEJES AND MARIE E. FEJES	57	790552 A09		44 26057	1.710	0.078	0.156	0.078	0.078		1.554				98 627 E 03
143WD	JOHN R. PASTOREK AND PATRICIA ANN PASTOREK	57	780698 B12 870446 D02		44 26061 Vac. Jonathan Road	1.000 0.057	0.075 0.003	0.090 0.006	0.075 0.003	0.015 0.003		0.910 0.051				98 644 E 06
	GRAND TOTAL					1.057	0.078	0.096	0.078	0.018		0.961				98 645 A 09
143T					Vac. Jonathan Road			25 S.F.		25 S.F.					FOR GRADING	
144WD 144T	RAYMOND J. FASSETT AND ONEIDA M. FASSETT	57	810366 B06		44 19914	2.500	0.113	0.227 0.002	0.113	0.114 0.002		2.273			FOR DRIVEWAY	99 073 C 04
145	PARCEL NUMBER 145 IS NOT USED														NOT USED	
146 146T	LYDEN LAND COMPANY, AN OHIO CORPORATION	57 & 58	850164 B06		44 19637	5.000	0.114	0.190 0.057	0.114	0.076 0.057		4.810			FOR DRIVEWAY AND GRADING	99 074 B 10
147WD	SALVATORE F. VIVIANO	57 & 58	2578 870446 D02	234	44 68042 Vac. Jonathan Road	0.924 0.057	0.046 0.003	0.092 0.006	0.046 0.003	0.046 0.003		0.832 0.051				99 005 D 01
	GRAND TOTAL					0.981	0.049	0.098	0.049	0.049		0.883				
147T		57						0.009		0.009					FOR DRIVEWAY AND GRADING	
148WD 148T	DANIEL J. DISALLE, TRUSTEE	58	930322 E07		44 19621	5.000	0.190	0.228 0.003	0.190	0.038 0.003		4.772			FOR DRIVEWAY	00 042 B 03 00 042 B 06
149WD	DANBERRY REAL ESTATE CO. AN OHIO CORPORATION	58	860481 B05		44 68052	0.368	0.018	0.036	0.018	0.018		0.332				99 112 D 07
150WD	RIVERSIDE HOSPITAL, AN OHIO NON-PROFIT CORPORATION	58 58 & 59 59	940206 E03		44 19591 44 19517 44 19501	10.000 5.000 5.000	0.228 0.114 0.114	0.457 0.228 0.228	0.228 0.114 0.114	0.229 0.114 0.114		9.543 4.772 4.772				99 089 E 05
	GRAND TOTAL					20.000	0.456	0.913	0.456	0.457		19.087				
150T		58			44 19591			0.006		0.006					FOR DRIVEWAY	
151WD	ROBIN SWAIM	58	920132 B06		44 68057	0.308	0.016	0.032	0.016	0.016		0.276				98 636 E 08
152WD	DAVID G. KUEBLER AND BETH S. KUEBLER	58	860534 B10		44 68064 44 68074	0.322 0.161	0 0	0.032 0.016	0 0	0.032 0.016		0.290 0.145				99 545 A 06
	GRAND TOTAL					0.483	0	0.048	0	0.048		0.435				
153	PARCEL NUMBER 153 IS NOT USED													STATE	NOT USED	

NOTE: ALL TEMPORARY PARCELS TO BE OF 18 MONTHS DURATION, UNLESS OTHERWISE NOTED.

NOTE: UNDER NO CIRCUMSTANCES ARE TEMPORARY EASEMENTS ACQUIRED FOR THE PURPOSE OF STRUCTURE REMOVAL TO BE USED FOR STORAGE OF MATERIAL OR EQUIPMENT BY THE CONTRACTOR. UPON COMPLETION OF THE WORK REQUIRED FOR SUCH REMOVAL AND SUBSEQUENT RECLAMATION, THE EASEMENT SHALL BE VACATED IMMEDIATELY.

SHEET 8 OF 19

COMPLETION DATE: 05-20-98

REV.	DATE	DESCRIPTION



CALC. BY \_\_\_\_\_  
DATE \_\_\_\_\_  
CHECKED BY \_\_\_\_\_  
DATE \_\_\_\_\_

**LUCAS COUNTY**  
**LUC-2-21.24**

OHIO  
FHWA REGION 5

627  
712  
32  
117

**R/W ONLY LUC-2-21.15**

PID NO.: 9159

STATE JOB NO.: 025990

**SUMMARY OF ADDITIONAL RIGHT-OF-WAY**

ALL AREAS IN ACRES

PARCEL	OWNER	SHEET NO.	OWNERS RECORD		AUDITOR TAX ID. NUMBER	RECORD AREA	TOTAL P.R.O.	GROSS TAKE	P.R.O. IN TAKE	NET TAKE	STRUC-TURE	NET RESIDUE		TYPE FUND	REMARKS AND PERSONALITY	AS ACQUIRED MICROFICHE
			VOLUME MICROFICHE NO.	PAGE								LEFT	RIGHT			
154WD	PEARL LEON PFOUTS AND ELSIE A. PFOUTS, TRUSTEES	58	940153	D07	44 68071	0.161	0	0.016	0	0.016		0.145	STATE			
					44 68077	0.325	0	0.032	0	0.032		0.293				
	GRAND TOTAL					0.486	0	0.048	0	0.048		0.438			98 695 C 08	
155	PARCEL NUMBER 155 IS NOT USED														NOT USED	
156WD	CITY OF OREGON, OHIO	58	880472	A01	NONE	0.342	0	0.011	0	0.011		0.331			98 538 D 12	
157WD	ANDREAS DIONYSSIOU AND HARRY DIONYSSIOU	58 & 59	790521	B08	44 26301	5.000	0.114	0.228	0.114	0.114		4.772			99 005 C 06	
158	PARCEL NUMBER 158 IS NOT USED															
159WD	JAMES F. NOFZINGER AND JOAN M. NOFZINGER	59	2014	175	44 26267	5.000	0.114	0.228	0.114	0.114		4.772			99 073 B 01	
160	PARCEL NUMBER 160 IS NOT USED														NOT USED	
161WD 161T	KIM G. POWELL AND LYNETTE S. POWELL	59	810131	D01	44 19534	2.500	0.057	0.114	0.057	0.057		2.386			99 073 D 10	
								0.004		0.004					FOR SIGN REMOVAL AND DRIVEWAY	
162WD	HERMINE M. ROUTSON	59	850232	D09	44 19544	2.500	0.057	0.114	0.057	0.057		2.386			98 539 D 04	
162T 162T-1			900328	A07				0.003		0.003					FOR DRIVEWAY	
								0.003		0.003					FOR DRIVEWAY	
163WD	EDWARD J. TOTH, TRUSTEE	59	920395	C11	44 26201	5.000	0.114	0.228	0.114	0.114		4.772			99 073 E 10	
164WD	JOHN R. PASTOREK, D.D.S.	59	830516	A03	44 26217	2.500	0.057	0.114	0.057	0.057		2.386			98 644 E 09	
165WD	ROBERT J. ACHTER AND MARY K. ACHTER	59	960062	C06	44 26227	2.500	0.057	0.114	0.057	0.057		2.386			00 042 A 07	
166WD	DENNIS R. BIHN AND SUSAN KAY BIHN	59	890362	B01	44 19484	5.000	0.114	0.228	0.114	0.114		4.772				
		60			44 18861	11.225	0.228	0.456	0.228	0.228		10.769				
	GRAND TOTAL					16.225	0.342	0.684	0.342	0.342		15.541			00 009 D 04	
166T 166BS		59			44 19484			0.012		0.012					FOR SIGN REMOVAL	
		59			44 19484						S				SIGN	
167	PARCEL NUMBER 167 IS NOT USED														NOT USED	
168WD 168T	OREGON MEDICAL ENTERPRISES, A PARTNERSHIP	60	800089	D08	44 18831	5.000	0.190	0.228	0.190	0.038		4.772			99 089 D 12	
								0.004		0.004					FOR SIGN REMOVAL	
169WD	TOLEDO EDISON COMPANY	60	1932	454	44 25334	38.140	0.342	0.684	0.342	0.342		37.456			98 612 B 01	
170WD	GILBERTO R. PACHECO	60 & 61	930550	C03	44 25329	0.480	0.055	0.110	0.055	0.055		0.370			98 471 B 02	
171WD	GLADWYN T. RICHARDSON AND BONNIE J. RICHARDSON	61	940357	C03	44 25331	0.520	0.0585	0.117	0.0585	0.0585		0.403	STATE		98 471 B 06	

NOTE: ALL TEMPORARY PARCELS TO BE OF 18 MONTHS DURATION, UNLESS OTHERWISE NOTED.

NOTE: UNDER NO CIRCUMSTANCES ARE TEMPORARY EASEMENTS ACQUIRED FOR THE PURPOSE OF STRUCTURE REMOVAL TO BE USED FOR STORAGE OF MATERIAL OR EQUIPMENT BY THE CONTRACTOR. UPON COMPLETION OF THE WORK REQUIRED FOR SUCH REMOVAL AND SUBSEQUENT RECLAMATION, THE EASEMENT SHALL BE VACATED IMMEDIATELY.

SHEET 9 OF 19

COMPLETION DATE: 05-20-98

REV.	DATE	DESCRIPTION

CALC. BY \_\_\_\_\_  
 DATE \_\_\_\_\_  
 CHECKED BY \_\_\_\_\_  
 DATE \_\_\_\_\_

**LUCAS COUNTY**  
**LUC-2-21.24**

OHIO  
 FHWA REGION 5

628  
 712

**R/W ONLY LUC-2-21.15**

33  
 117

PID NO.: 9159

STATE JOB NO.: 025990

**SUMMARY OF ADDITIONAL RIGHT-OF-WAY**

ALL AREAS IN ACRES

PARCEL	OWNER	SHEET NO.	OWNERS RECORD		AUDITOR TAX ID. NUMBER	RECORD AREA	TOTAL P.R.O.	GROSS TAKE	P.R.O. IN TAKE	NET TAKE	STRUC-TURE	NET RESIDUE		TYPE FUND	REMARKS AND PERSONALITY	AS ACQUIRED MICROFICHE
			VOLUME MICROFICHE NO.	PAGE								LEFT	RIGHT			
172WD	NAVINCHANDRA FULABHAT PATEL AND SHARMISHTA PATEL	60 & 61	900241	D07	44 18841	5.000	0.114	0.228	0.114	0.114		4.772		STATE		99 179 A 03
173WD 173T	SURENDRA KUMAR	61	850064	C12	44 18674	10.000	0.380	0.456 0.032	0.380	0.076 0.032		9.544			FOR 2 DRIVEWAYS AND GRADING	99 328 C 03
174WD 174T	AMERICANA HEALTHCARE CORPORATION OF OHIO	61	790612	E01	44 18678	6.980	0.058	0.070 0.012	0.058	0.012 0.012		6.910			FOR DRIVEWAY AND GRADING	99 073 C 01
175WD	SHIVE NURSING CENTERS INC. AN INDIANA CORPORATION	61 & 62	800054	A07	44 18681	3.020	0.321	0.386	0.321	0.065		2.634				98 571 A 02
176WD 176A WD	WRAY K. WHITE AND FLOY L. WHITE WYNNSCAPE DEVELOPERS	61 & 62	2251	211	44 25210	36.640	0.404	0.808	0.404	0.404		35.832				99 173 B 04 99 173 A 01
177WD	REX J. SMITH AND COLLEEN A. SMITH	62	940082	D06	44 25327	0.500	0.0515	0.103	0.0515	0.0515		0.397				99 621 C 06
178WD 178T	JOHN AND MARIA MOSHOVIS	62	950433	D06	44 25027	1.000	0.0965	0.193 0.002	0.0965	0.0965 0.002		0.807			FOR DRIVEWAY	98 519 A 01 98 519 B 09
179WD 179T	GEORGE K. ROWE AND SUZANNE C. ROWE	62	840431	B03	44 24957	0.610	0.0585	0.117 0.024	0.0585	0.0585 0.024		0.493			FOR DRIVEWAY AND GRADING	99 139 C 09
180WD 180T 180T-1	ANDREW PATAKI BISHOP OF THE BYZANTINE CATHOLIC DIOCESE OF PARMA	62	890227	B11	44 18614	10.000	0.380	0.456 0.043 0.014	0.380	0.076 0.043 0.014		9.544			FOR GRADING, FLOODLIGHT REMOVAL, AND SIGN REMOVAL FOR GRADING	99 074 A 01
181WD 181T	GLORIA J. ROSS	62 & 63 62	940187	C04	44 24997	7.860	0.1285	0.257 0.062	0.1285	0.1285 0.062		7.603			FOR DRIVEWAY AND GRADING	99 073 A 10 99 074 B 01
182WD	JEANNETTE J. DUNN AND MARILYN DRAEGER	62 & 63	890394	A01	44 18615	10.000	0.228	0.456	0.228	0.228		9.544				99 173 A 04
183WD	GEORGE H. EVARTS AND VALERIE E. EVARTS	63 63 & 64 64 63	900500	E06	44 24944 44 25031 44 25051 44 25064	15.530 10.680 1.980 0.340	0.477 0.145 0.620 0.086	0.653 0.239 0.596 0.135	0.477 0.145 0.385 0.086	0.176 0.094 0.211 0.049		14.877 10.441 1.149 0.205				
183T 183T-1 183TV	GRAND TOTAL	63 64 100			44 25064 44 25051 44 25031	28.530 0.004 0.028 0.110	1.328	1.623 0.004 0.028 0.110	1.093	0.530 0.004 0.028 0.110		26.672			FOR DRIVEWAY FOR DRIVEWAY AND GRADING FOR GRADING	98 539 C 12 98 538 C 03
184WD	HELEN J. MATEJOWSKY	63	930590	B08	44 18597	0.230	0.034	0.057	0.034	0.023		0.173				98 447 C 05
185WD	CHARLOTTE RAPP	63	1325	220	44 18611	0.230	0.034	0.057	0.034	0.023		0.173				99 425 A 08
186WD	ROSE M. SULLIVAN	63	870254	E07	44 18607	0.230	0.034	0.057	0.034	0.023		0.173				99 006 E 08
187WD	MARY ANN KANIA	63	940062	D05	44 18604	0.350	0.040	0.067	0.040	0.027		0.283		STATE		99 173 D 01

NOTE: ALL TEMPORARY PARCELS TO BE OF 18 MONTHS DURATION, UNLESS OTHERWISE NOTED.

NOTE: UNDER NO CIRCUMSTANCES ARE TEMPORARY EASEMENTS ACQUIRED FOR THE PURPOSE OF STRUCTURE REMOVAL TO BE USED FOR STORAGE OF MATERIAL OR EQUIPMENT BY THE CONTRACTOR. UPON COMPLETION OF THE WORK REQUIRED FOR SUCH REMOVAL AND SUBSEQUENT RECLAMATION, THE EASEMENT SHALL BE VACATED IMMEDIATELY.

SHEET 10 OF 19

COMPLETION DATE: 05-20-98

REV.	DATE	DESCRIPTION

FILE NAME: I:\5032\011\TRAN\ROW\9159r03 ~ SUMJ

CALC. BY \_\_\_\_\_ DATE \_\_\_\_\_  
 CHECKED BY \_\_\_\_\_ DATE \_\_\_\_\_

**LUCAS COUNTY**  
**LUC-2-21.24**

OHIO  
 FHWA REGION 5

629  
 712

**R/W ONLY LUC-2-21.15**

34  
 117

PID NO.: 9159

STATE JOB NO.: 025990

**SUMMARY OF ADDITIONAL RIGHT-OF-WAY**

ALL AREAS IN ACRES

PARCEL	OWNER	SHEET NO.	OWNERS RECORD		AUDITOR TAX ID. NUMBER	RECORD AREA	TOTAL P.R.O.	GROSS TAKE	P.R.O. IN TAKE	NET TAKE	STRUC-TURE	NET RESIDUE		TYPE FUND	REMARKS AND PERSONALITY	AS ACQUIRED MICROFICHE
			VOLUME MICROFICHE NO.	PAGE								LEFT	RIGHT			
188WD	KENNETH G. ROMSTADT AND JANET M. ROMSTADT	63	940159	A10	44 18601	0.550	0.063	0.106	0.063	0.043		0.444		STATE		00 016 B 12
189WD	MARY F. CRANDALL	63 & 64	1970	161	44 18603	0.450	0.052	0.086	0.052	0.034		0.364				00 039 A 04
190WD	JAMES M. DONLEY AND PAULINE M. DONLEY	64	1690	479	44 18617	0.360	0.041	0.069	0.041	0.028		0.291				99 005 B 10
191WD	DAVID J. DONLEY AND BARBARA A. DONLEY	64	920227	A05	44 18594	0.360	0.041	0.069	0.041	0.028		0.291				98 656 C 03
192WD	JULIE P. CRANDALL	64	800055	D06	44 18544	1.000	0.275	0.191	0.128	0.063						
192WV								0.197	0.147	0.050						
	GRAND TOTAL					1.000	0.275	0.388	0.275	0.113		0.612				99 615 B 10
193WD	BAY AREA CREDIT UNION, INC.	64 & 65	950312	D01	44 28230	3.673	1.021	0.872	0.671	0.201			2.451			99 005 C 02
193TV		100						0.021		0.021					FOR DRIVEWAY AND GRADING	
194WD	NORTHWEST TITLE AGENCY OF OHIO & MICHIGAN, INC. TR.	65 & 66	940514	E02	44 28227	2.667	0.486	0.659	0.486	0.173			2.008			99 173 B 01
194AWD	PATRICK S. TONEFF AND BEVERLY J. TONEFF	65	960382	C04	44 28231	0.505	0.088	0.120	0.088	0.032			0.385			
	GRAND TOTAL				44 28232	1.010	0.177	0.240	0.177	0.063			0.770			98 582 E 04
						1.515	0.265	0.360	0.265	0.095			1.155			
195WD	PORT LAWRENCE TITLE & TRUST CO. TR.	66	950310	B01	44 28229	1.212	0.212	0.288	0.212	0.076			0.924			99 073 E 07
196	THE TOLEDO METROPOLITAN PARK BOARD	64-73	859	172	44 16011	316.700	5.437								NO TAKE	
			859	184												
197WD	THE NAVARRE GROUP PARTNERSHIP, AN OHIO GENERAL PARTNERSHIP	66	930542	C07	44 28228	3.033	0.530	0.720	0.530	0.190			2.313			99 1056 E 02
197T								0.010		0.010					FOR GRADING	
198WD	DONALD G. HECKLINGER, TRUSTEE	66 & 67	900400	A11	44 27832	5.000	0.114	0.362	0.114	0.248			4.638			98 615 A 11
199WD	DALE A. HECKLINGER AND MARTHA L. HECKLINGER, CO-TRUSTEES	67	910016	C12	44 27833	5.000	0.114	0.362	0.114	0.248			4.638			98 318 A 08
200WD	ERNEST H. BOLLINGER, TRUSTEE	67	930544	D07	44 27837	5.000	0.114	0.362	0.114	0.248			4.638			98 376 D 06
201WD	MAGDALENE R. FISCHHABER & WILLIAM H. FISCHHABER, TRUSTEE	67	770108	D05	44 27835	5.000	0.114	0.362	0.114	0.248			4.638			98 303 A 05
			940303	E04												
202WD	PARKSIDE THEATRES INC.	67 & 68	1316	457	44 27897	20.000	0.916	1.450	0.916	0.534			18.550			99 173 C 10
203WD	JANET M. MORRISON	69	890046	B02	44 26842	9.240	0.562	0.763	0.562	0.201			8.477			20060405 0020984
203BS											S				SIGN	
204WD	HILDA M. WIEMEYER, TRUSTEE	69 & 70	940030	E03	44 26841	56.259	0.419	1.137	0.359	0.778					RECORD AREA REFLECTS 1999 TAX DUPLICATE	20060405 0020984
204WD-1		71						0.191	0.060	0.131						
	GRAND TOTAL					56.259	0.419	1.328	0.419	0.909			54.931			
204AWD	BRAD MORRISON	70	980203	B12	44 28843	0.704	0.101	0.318	0.101	0.217			0.386		SPLIT FROM 44 26841	99 073 B 04
205WD	ELMA A. WIEMEYER	70 & 71	920194	A08	44 26837	1.080	0.154	0.489	0.154	0.335			0.591	STATE		98 4458 C 12

NOTE: ALL TEMPORARY PARCELS TO BE OF 18 MONTHS DURATION, UNLESS OTHERWISE NOTED.

NOTE: UNDER NO CIRCUMSTANCES ARE TEMPORARY EASEMENTS ACQUIRED FOR THE PURPOSE OF STRUCTURE REMOVAL TO BE USED FOR STORAGE OF MATERIAL OR EQUIPMENT BY THE CONTRACTOR. UPON COMPLETION OF THE WORK REQUIRED FOR SUCH REMOVAL AND SUBSEQUENT RECLAMATION, THE EASEMENT SHALL BE VACATED IMMEDIATELY.

SHEET 11 OF 19  
 COMPLETION DATE: 05-20-98

REV.	DATE	DESCRIPTION

FILE NAME: I:\5032\011\TRAN\RCW\9159-003-SUMK

CALC. BY DATE  
CHECKED BY DATE

**LUCAS COUNTY**  
**LUC-2-21.24**

OHIO  
FHWA REGION 5

630  
712  
35  
117

R/W ONLY LUC-2-21.15

PID NO.: 9159

STATE JOB NO.: 025990

**SUMMARY OF ADDITIONAL RIGHT-OF-WAY**

ALL AREAS IN ACRES

PARCEL	OWNER	SHEET NO.	OWNERS RECORD		AUDITOR TAX ID. NUMBER	RECORD AREA	TOTAL P.R.O.	GROSS TAKE	P.R.O. IN TAKE	NET TAKE	STRUC-TURE	NET RESIDUE		TYPE FUND	REMARKS AND PERSONALITY	AS ACQUIRED MICROFICHE
			VOLUME MICROFICHE NO.	PAGE								LEFT	RIGHT			
206WD	LITTLE SISTERS OF THE POOR, A CORPORATION	71-73	780362 D05		44 26958	15.000	0.344	1.088	0.344	0.744				STATE		99 575 B 06
	TOTAL 206WD		1888	497	44 26957	25.000	1.461	1.810	0.616	1.194	P				3 FLOODLIGHTS TO BE RELOCATED BY OWNER	
206WV		103&104			44 26957			2.898	0.960	1.938						
	GRAND TOTAL					40.000	1.805	3.523	1.377	2.146			36.049			99 575 B 00
207	PARCEL NUMBER 207 IS NOT USED														NOT USED	
208WD	NORTHWEST TITLE AGENCY OF OHIO AND MICHIGAN, INC., TRUSTEE	73-75	940270 C11		44 15857	9.536	1.559	1.288	1.135	0.153						99 205 A 01
208WV		104&105						0.152	0.138	0.014						
	GRAND TOTAL					9.536	1.559	1.440	1.273	0.167			7.810			99 205 A 10
209	LAWRENCE R. ST. JOHN AND CYNTHIA L. ST. JOHN	73 & 74	880418 B06		44 30194	3.130	0.494	0.610	0.254	0.356						99 074 C 07
209V		103&104						0.437	0.239	0.198						99 074 B 07
	GRAND TOTAL					3.130	0.494	1.047	0.493	0.554			2.082			
209T		73 & 74						0.056		0.056					FOR GRADING	99 074 A 10
210WD	LOREN H. KLINE AND CAROL LEE KLINE	74	830298 E05		44 30177	1.000	0.060	0.160	0.060	0.100			0.840			20060405 0020083
210T								0.020		0.020					FOR DRIVEWAY AND GRADING	
211WD	EVELYN V. WALLACE	74	800324 A01		44 30184	1.000	0.060	0.155	0.060	0.095			0.845			99 130 A 09
211T			960298 E02					0.020		0.020					FOR DRIVEWAY AND GRADING	
212WD	DOROTHY M. ST. JOHN	74	920452 A04		44 30181	1.000	0.060	0.149	0.060	0.089			0.851			99 130 B 12
212T								0.020		0.020					FOR DRIVEWAY AND GRADING	
213WD	DAVID L. HEILMAN AND DAWN A. HEILMAN	74	850383 A11		44 30191	1.000	0.060	0.144	0.060	0.084			0.856			99 073 B 10
213T								0.020		0.020					FOR DRIVEWAY	
214WD	GLADIEUX LUMBER & SUPPLY CO., INC.	74 & 75	870109 A07		44 30041	20.000	0.588	0.794	0.588	0.206			19.206			99 173 B 09
214T								0.088		0.088					FOR GRADING	
215WD	JERRY M. NISSEN AND VIRGINIA A. NISSEN	75	2618	15	44 15854	0.230	0.041	0.089	0.041	0.048			0.141			
					44 15807	12.490	0.066	0.143	0.066	0.077			12.347			
	GRAND TOTAL					12.720	0.107	0.232	0.107	0.125			12.488			
215T					44 15854			0.083		0.083	YES				TO REMOVE BUILDING	98 512 D 03 98 512 E 02
216	PARCEL NUMBER 216 IS NOT USED														NOT USED	
217WD	CLINT VON SCHWIERKING AND PATRICE ELLEN SCHWIERKING	75	800482 B02		44 15847	0.520	0.115	0.149	0.115	0.034			0.371			98 707 E 06
218WD	SANTOS RODRIGUEZ, III AND BETH A. RODRIGUEZ	75 & 76	960539 A06		44 30024	0.590	0.056	0.122	0.056	0.066			0.468			98 637 A 01
219WD	ROBERT G. CORBIN	76	860532 A08		44 15851	0.380	0.051	0.110	0.051	0.059			0.270			98 512 D 07
220WD	DANIEL L. ROUGHTON AND SHARON L. ROUGHTON	76	930280 C05		44 30031	0.610	0.115	0.149	0.115	0.034			0.461			
					44 30027	0.590	0.132	0.172	0.132	0.040			0.418			
	GRAND TOTAL					1.200	0.247	0.321	0.247	0.074			0.879			98 637 A 04
221WD	KENNETH G. ROMSTADT	76	1754	637	44 15747	0.510	0.068	0.149	0.068	0.081			0.361	STATE		00 599 D 06

NOTE: ALL TEMPORARY PARCELS TO BE OF 18 MONTHS DURATION, UNLESS OTHERWISE NOTED.

NOTE: UNDER NO CIRCUMSTANCES ARE TEMPORARY EASEMENTS ACQUIRED FOR THE PURPOSE OF STRUCTURE REMOVAL TO BE USED FOR STORAGE OF MATERIAL OR EQUIPMENT BY THE CONTRACTOR. UPON COMPLETION OF THE WORK REQUIRED FOR SUCH REMOVAL AND SUBSEQUENT RECLAMATION, THE EASEMENT SHALL BE VACATED IMMEDIATELY.

SHEET 12 OF 19

COMPLETION DATE: 05-20-98

REV.	DATE	DESCRIPTION

FILE NAME: I:\5032\011\TRAN\ROW\9159r03 ~.SUML

CALC. BY DATE  
CHECKED BY DATE

LUCAS COUNTY  
LUC-2-21.24

OHIO  
FHWA REGION 5

631  
712

36  
117

R/W ONLY LUC-2-21.15

PID NO.: 9159

STATE JOB NO.: 025990

**SUMMARY OF ADDITIONAL RIGHT-OF-WAY**

ALL AREAS IN ACRES

PARCEL	OWNER	SHEET NO.	OWNERS RECORD		AUDITOR TAX ID. NUMBER	RECORD AREA	TOTAL P.R.O.	GROSS TAKE	P.R.O. IN TAKE	NET TAKE	STRUC-TURE	NET RESIDUE		TYPE FUND	REMARKS AND PERSONALITY	AS ACQUIRED MICROFICHE
			VOLUME MICROFICHE NO.	PAGE								LEFT	RIGHT			
222	PARCEL NUMBER 222 IS NOT USED															
223WD	CHRISTOPHER A. CALHOUN	76 & 77	910281	B03	44 30034	1.120	0.442	0.629	0.442	0.187			0.491		FOR GRADING	99 139 A 12
223T		76						0.027		0.027						
224WD	KENNETH G. ROMSTADT AND JANET M. ROMSTADT	76 & 77	2422	242	44 15644	19.660	0.236	0.512	0.236	0.276			19.148		FOR DRIVE	00 042 B 12
224T		76						90 S.F.		90 S.F.						00 042 C 02
225WD	PAUL F. ROMSTADT AND LONNA J. ROMSTADT	76 & 77	860101	C11	44 29977	15.000	0.128	0.488	0.128	0.360						
		77			44 29811	0.260	0.043	0.102	0.043	0.059						
		76 & 77			44 29781	4.740	0.048	0.115	0.048	0.067						
	TOTAL 225WD							0.705	0.219	0.486						00 007 A 10
225WV		114&115			44 29977			1.504	0.000	1.504						
		114			44 29781			0.479	0.000	0.479						
	TOTAL 225WV							1.983	0.000	1.983						00 007 B 01
	GRAND TOTAL					20.000	0.219	2.688	0.219	2.469			17.312			
225T		77 & 115			42 29977			0.277		0.277					FOR TEMPORARY PAVEMENT	00 007 B 02
226WD	THEODORE J. HORNSTEIN AND ESTHER HORNSTEIN	77	2173	118	44 15757	1.020	0.149	0.394	0.149	0.245			0.626		FOR DRIVE	99 005 B 06
226T								0.005		0.005						
227WD	GLADIEUX LUMBER AND SUPPLY COMPANY	77 & 78	910059	A04	44 15523	11.897	0.344	0.746	0.344	0.402			11.151		FOR GRADING	99 173 B 12
227T		77						0.042		0.042					FOR DRIVE	
227T-1		78						0.004		0.004						
228&229	PARCEL NUMBERS 228 & 229 ARE NOT USED															
230WD	KENNETH G. ROMSTADT, RAYMOND J. ROMSTADT, & PAUL F. ROMSTADT	77 & 78	850164	D12	44 29744	17.160	0.258	0.620	0.258	0.362						
		78			44 29814	0.260	0.055	0.132	0.055	0.077						
	TOTAL 230WD							0.752	0.313	0.439						99 561 C 04
230WV		113&114			44 29744			1.129	0	1.129						
		112&113			44 29184	6.810	0	1.010	0	1.010						
	TOTAL 230WV							2.139	0	2.139						99 561 C 06
	GRAND TOTAL					24.230	0.313	2.891	0.313	2.578			21.339			
231	PARCEL NUMBER 231 IS NOT USED															
232WD	FIRST TRANSPORT CORPORATION, AN OHIO CORPORATION	78	960547	D10	44 15522	3.026	0.183	0.243	0.183	0.060			2.783			
		79			44 14947	5.310	0.227	0.605	0.227	0.378			4.705			
	GRAND TOTAL					8.336	0.410	0.848	0.410	0.438			7.488			
232T		79			44 14947			0.008		0.008					FOR GRADING	00 085 A 00
232T-1		78						0.010		0.010					FOR DRIVE	00 085 B 01 00 085 B 02
233	PARCEL NUMBER 233 IS NOT USED															
234WD	NORMAN RADOS	79	950539	E11	44 29247	5.000	0.252	0.364	0.252	0.112			4.636			
					44 29237	5.000	0.252	0.434	0.252	0.182			4.566			
	GRAND TOTAL					10.000	0.504	0.798	0.504	0.294			9.202			
234T					44 29247			100 S.F.		100 S.F.					TO REMOVE SIGN	00 085 B 03
234T-1					44 29237			0.066		0.066	YES			TO REMOVE BUILDING	00 085 B 04 00 085 B 05	
235	PARCEL NUMBER 235 IS NOT USED															

NOTE: ALL TEMPORARY PARCELS TO BE OF 18 MONTHS DURATION, UNLESS OTHERWISE NOTED.

NOTE: UNDER NO CIRCUMSTANCES ARE TEMPORARY EASEMENTS ACQUIRED FOR THE PURPOSE OF STRUCTURE REMOVAL TO BE USED FOR STORAGE OF MATERIAL OR EQUIPMENT BY THE CONTRACTOR. UPON COMPLETION OF THE WORK REQUIRED FOR SUCH REMOVAL AND SUBSEQUENT RECLAMATION, THE EASEMENT SHALL BE VACATED IMMEDIATELY.

SHEET 13 OF 19

COMPLETION DATE: 05-20-98

REV.	DATE	DESCRIPTION
△	7-27-98	230WV, 232WD, 232T, 234WD, 234T-1

CALC. BY DATE  
CHECKED BY DATE

LUCAS COUNTY  
LUC-2-21.24

OHIO  
FHWA REGION 5

632  
712

37  
117

R/W ONLY LUC-2-21.15

PID NO.: 9159

STATE JOB NO.: 025990

**SUMMARY OF ADDITIONAL RIGHT-OF-WAY**

ALL AREAS IN ACRES NOTE: (c) DENOTES CALCULATED AREA

PARCEL	OWNER	SHEET NO.	OWNERS RECORD		AUDITOR TAX ID. NUMBER	RECORD AREA	TOTAL P.R.O.	GROSS TAKE	P.R.O. IN TAKE	NET TAKE	STRUC-TURE	NET RESIDUE		TYPE FUND	REMARKS AND PERSONALITY	AS ACQUIRED MICROFICHE
			VOLUME MICROFICHE NO.	PAGE								LEFT	RIGHT			
236WD	DANIEL L. GLADIEUX	79 & 80	930227	D04	44 14967	3.720	0.227	0.795	0.227	0.568	YES	2.925		STATE	1 STY. FR. BLDG. & 2 L.P. GAS TANKS	
	GRAND TOTAL	80			44 14841	0.340	0.041	0.166	0.041	0.125		0.174				
236T					44 14967			0.346		0.346						99 172 A 03
	TOTAL 236T				44 14841			0.068		0.068					TO REMOVE BUILDING AND PAVEMENT SAWCUT	99 172 A 07
								0.414		0.414						
237WD	NOEL E. GRAHAM AND DONNA J. GRAHAM	79 & 80	820123	D11	44 29109	5.000	0.151	0.566	0.151	0.415			4.434			99 663 C 08
237T								0.031		0.031					FOR PAVEMENT SAWCUT	99 663 C 11
238	PARCEL NUMBER 238 IS NOT USED														NOT USED	
239WD	ANNA V. GLADIEUX, AND DANIEL L. GLADIEUX, AND SUZANNA M. HROSKO, TRUSTEES	80	920084	E01	44 14844	0.450	0.069	0.291	0.069	0.222		0.159				
	GRAND TOTAL				44 14851	0.220	0.032	0.144	0.032	0.112	YES	0.076			1 1/2 STY. FR. BLDG. TO BE REMOVED	99 092 E 05
						0.670	0.101	0.435	0.101	0.334		0.235				
240	PARCEL NUMBER 240 IS NOT USED														NOT USED	
241WD	DAVID A. JAEGER	80	800190	C08	44 29108	5.000	0.151	0.629	0.151	0.478			4.371			99 139 A 06
241T								0.025		0.025					FOR PAVEMENT SAWCUT	
242WD	JOHN C. O'NEAL, JR. AND DEBRA O'NEAL	80	830482	B01	44 14847	0.220	0.037	0.166	0.037	0.129		0.054				98 480 C 07
243WD	BERNHOF & SONS, INCORPORATED, AN OHIO CORPORATION	80 & 81	950055	A01	44 28981	11.954	0.127	0.568	0.127	0.441						98 538 E 09
243WV		111&112						0.929	0.000	0.929						98 539 B 08
	GRAND TOTAL					11.954	0.127	1.497	0.127	1.370		10.457				
243T		80						0.003		0.003					FOR PAVEMENT SAWCUT	
244WD	SUBURBAN CONSTRUCTION CO., A PARTNERSHIP	80 & 81	780162	B07	44 14854	0.804(c)	0.218	0.714	0.218	0.496	YES	0.090			REMOVE 1 1/2 STY. FR. BLDG., 1-STY. BLK. BLDG., 2-CONC. PADS	98 567 E 05
244E		80						0.090		0.090						98 567 E 09
245WD	JOHN M. NISSEN AND JERRY M. NISSEN	81	930017	B03	44 28971	11.954	0.176	0.754	0.152	0.602						
	TOTAL 245WD				44 28831	35.140	0.623	0.130	0.000	0.130						98 649 B 10
								0.884	0.152	0.732						
245WV		111			44 28971			0.585	0.000	0.585						
	TOTAL 245WV	108-111			44 28831			3.299	0.258	3.041						98 649 B 06
	GRAND TOTAL					47.094	0.799	4.768	0.410	4.358		41.937				
245TV		109&110, 116&117			44 28831			1.156		1.156					FOR TEMPORARY ROADWAY	98 649 C 02
246WD	TERRY H. LEWIS AND KAREN L. LEWIS	81	850132	B02	44 14834	2.000	0.000	0.083	0.000	0.083		1.917			EXISTING PARCEL IS LANDLOCKED	98 539 C 04
247WD	THE TOLEDO EDISON CO.	80 & 81	1600	223	44 14474	3.580	0.043	0.233	0.043	0.190		3.347				
	GRAND TOTAL				44 29277	1.070	0.086	0.173	0.043	0.130		0.854				
247TV		116			44 45541	3.570	0.129	4.650	0.406	0.320		3.347	0.854			99 173 C 03
	TOTAL 247TV	116			44 29277			0.040		0.040				STATE	FOR DRIVEWAY	
								0.088		0.088					FOR DRIVEWAY	

NOTE: ALL TEMPORARY PARCELS TO BE OF 18 MONTHS DURATION, UNLESS OTHERWISE NOTED.

NOTE: UNDER NO CIRCUMSTANCES ARE TEMPORARY EASEMENTS ACQUIRED FOR THE PURPOSE OF STRUCTURE REMOVAL TO BE USED FOR STORAGE OF MATERIAL OR EQUIPMENT BY THE CONTRACTOR. UPON COMPLETION OF THE WORK REQUIRED FOR SUCH REMOVAL AND SUBSEQUENT RECLAMATION, THE EASEMENT SHALL BE VACATED IMMEDIATELY.

SHEET 14 OF 19

COMPLETION DATE: 05-20-98

REV.	DATE	DESCRIPTION
2	5-4-98	ADDED PARCEL 244E
3	7-27-98	CHANGED RECORD AREA PARCEL 244E
		236WD, 236T, 237WD, 237T, 238WD, 241WD, 241T, 242WD, 243WD, 243T, 243WV, 244WD, 245WD, 245WV, 245WD

FILE NAME: I:\5032\011\TRAN\ROW\9159\504-SUMN

CALC. BY DATE CHECKED BY DATE

LUCAS COUNTY LUC-2-21.24

OHIO FHWA REGION 5

633 712

R/W ONLY LUC-2-21.15

38 117

PID NO.: 9159

STATE JOB NO.: 025990

SUMMARY OF ADDITIONAL RIGHT-OF-WAY

ALL AREAS IN ACRES NOTE: S.F. DENOTES SQUARE FEET

Table with columns: PARCEL, OWNER, SHEET NO., OWNERS RECORD (VOLUME, PAGE), AUDITOR TAX ID. NUMBER, RECORD AREA, TOTAL P.R.O., GROSS TAKE, P.R.O. IN TAKE, NET TAKE, STRUC-TURE, NET RESIDUE (LEFT, RIGHT), TYPE FUND, REMARKS AND PERSONALITY, AS ACQUIRED MICROFICHE. Rows include parcels 248, 248R, 248T, 248TV, 248TV-1, 249WD, 250, 251WD, 251T, 251TV, 252WD, 253WD, 253WV, 253TV, 254, 254V, 254T, 255WD, 255WV, 256WD, 256WV, 256T, 257, 257V, 257T.

NOTE: ALL TEMPORARY PARCELS TO BE OF 18 MONTHS DURATION, UNLESS OTHERWISE NOTED.

NOTE: UNDER NO CIRCUMSTANCES ARE TEMPORARY EASEMENTS ACQUIRED FOR THE PURPOSE OF STRUCTURE REMOVAL TO BE USED FOR STORAGE OF MATERIAL OR EQUIPMENT BY THE CONTRACTOR. UPON COMPLETION OF THE WORK REQUIRED FOR SUCH REMOVAL AND SUBSEQUENT RECLAMATION, THE EASEMENT SHALL BE VACATED IMMEDIATELY.

SHEET 15 OF 19 COMPLETION DATE: 05-20-98

Table with columns: REV., DATE, DESCRIPTION. Includes revision 7-27-98 for added S.F. for parcels 248, 248R, 248T.

CALC. BY \_\_\_\_\_  
DATE \_\_\_\_\_  
CHECKED BY \_\_\_\_\_  
DATE \_\_\_\_\_

**LUCAS COUNTY**  
**LUC-2-21.24**

OHIO  
FHWA REGION 5

634  
712

**R/W ONLY LUC-2-21.15**

39  
117

PID NO.: 9159

STATE JOB NO.: 025990

**SUMMARY OF ADDITIONAL RIGHT-OF-WAY**

ALL AREAS IN ACRES

PARCEL	OWNER	SHEET NO.	OWNERS RECORD		AUDITOR TAX ID. NUMBER	RECORD AREA	TOTAL P.R.O.	GROSS TAKE	P.R.O. IN TAKE	NET TAKE	STRUC-TURE	NET RESIDUE		TYPE FUND	REMARKS AND PERSONALITY	AS ACQUIRED MICROFICHE
			VOLUME MICROFICHE NO.	PAGE								LEFT	RIGHT			
258	SPARKY BOWMAN	84&106	820195 E04		44 44921	0.520	0.186	0.200	0.132	0.068		0.266		STATE		
					44 44901	0.020	0.003	0.006	0.003	0.003		0.014				
			820195 E06		44 44931	0.220	0.041	0.072	0.041	0.031		0.148				
					44 44934	0.441	0.083	0.143	0.083	0.060		0.298				
			880475 A08		44 44924	1.490	0.097	0.168	0.096	0.072		1.321				
	TOTAL 258WD					2.691	0.410	0.589	0.355	0.234		2.047				99 621 B 11
258T		84&106	820195 E04		44 44921			0.038		0.038						
					44 44901			0.001		0.001						
			820195 E06		44 44931			0.063		0.063						
					44 44934			0.181		0.181						
			880475 A08		44 44924			0.045		0.045						
	TOTAL 258T							0.328		0.328					FOR 3 DRIVEWAYS AND GRADING	99 621 B 12
258TV		106&107			44 44921			0.029		0.029					FOR DRIVE AND GRADING	99 621 C 01
261WD	JERRY M. NISSEN, RONALD R. NISSEN, & BARBARA ANN NISSEN	84 & 85	1937	460	44 46351	30.170	0.474	0.695	0.321	0.374						99 284 B 06
261V		106						0.019	0	0.019						99 284 B 07
	GRAND TOTAL					30.170	0.474	0.714	0.321	0.393		29.303				
261TV		106, 116						0.006		0.006					FOR GRADING	99 284 B 10
261TV-1		106						0.022		0.022					FOR DRIVE AND GRADING	99 284 B 11
261TV-2		116						0.071		0.071					FOR DRIVE AND GRADING	99 284 B 12
261T																99 284 B 09
262-264	PARCEL NUMBERS 262 - 264 ARE NOT USED														NOT USED	
265WD	WILLIAM INMAN, JR. & ELLA MAE INMAN	84 & 85	790487 D01		44 44904	2.180	0.230	0.298	0.230	0.068		1.882				20060405 0020070
266WD	RAYMOND E. KOWALKA & KEITH T. KOWALKA	85 & 86	950191 C10		44 46457	38.220	0.459	0.994	0.459	0.535		37.226				20060405 0020985
267WD	JANE E. NEAL, THOMAS BAHNSEN, BETTY TENEYCK, MARY K. SMITH, & CLARENCE E. BAHNSEN	85	890279 A01		44 44781	38.450	0.335	0.299	0.138	0.161						98 348 E 06
267WD-1		85 & 86						0.427	0.197	0.230						98 348 E 02
	GRAND TOTAL					38.450	0.335	0.726	0.335	0.391		37.724				
268WD	CHARLES W. NEAL & JANE E. NEAL	85	1966	335	44 44891	1.550	0.124	0.269	0.124	0.145		1.281				98 335 D 10
269WD	JOHN M. NISSEN	86	940071 E06		44 46344	1.010	0.138	0.299	0.138	0.161		0.711				98 303 A 02
270WD	MELVIN J. GUERIN & NANCY A. GUERIN	86	800473 B08		44 44944	1.080	0.227	0.295	0.227	0.068		0.785				98 434 C 01
271WD	MARIE V. PHILLIPS	86 & 87	860142 E10 920433 A12		44 46234	36.590	0.321	0.695	0.321	0.374		35.895				98 615 E 06
272WD	GERALD A. PEACH	86-89	850435 C05		44 44542	98.920	1.010	2.189	1.010	1.179		96.731				00 148 B 07
272T		87						0.002		0.002					FOR DRIVE	00 148 B 08
273WD	BARBARA J. WINE	87	960034 A11		44 46121	1.070	0.242	0.315	0.242	0.073		0.755				99 173 C 07
274WD	RICHARD R. PHILLIPS	87 & 88	930356 E07		44 46117	35.770	0.245	0.530	0.245	0.285		35.240	STATE			98 496 B 10

NOTE: ALL TEMPORARY PARCELS TO BE OF 18 MONTHS DURATION, UNLESS OTHERWISE NOTED.

NOTE: UNDER NO CIRCUMSTANCES ARE TEMPORARY EASEMENTS ACQUIRED FOR THE PURPOSE OF STRUCTURE REMOVAL TO BE USED FOR STORAGE OF MATERIAL OR EQUIPMENT BY THE CONTRACTOR. UPON COMPLETION OF THE WORK REQUIRED FOR SUCH REMOVAL AND SUBSEQUENT RECLAMATION, THE EASEMENT SHALL BE VACATED IMMEDIATELY.

SHEET 16 OF 19

COMPLETION DATE: 05-20-98

REV.	DATE	DESCRIPTION

FILE NAME: I:\5032\011\TRAN\ROW\9159-804-SUMP



CALC. BY \_\_\_\_\_  
DATE \_\_\_\_\_  
CHECKED BY \_\_\_\_\_  
DATE \_\_\_\_\_

**LUCAS COUNTY**  
**LUC-2-21.24**

OHIO  
FHWA REGION 5

635  
712  
40  
117

R/W ONLY LUC-2-21.15

PID NO.: 9159

STATE JOB NO.: 025990

**SUMMARY OF ADDITIONAL RIGHT-OF-WAY**

ALL AREAS IN ACRES

PARCEL	OWNER	SHEET NO.	OWNERS RECORD		AUDITOR TAX ID. NUMBER	RECORD AREA	TOTAL P.R.O.	GROSS TAKE	P.R.O. IN TAKE	NET TAKE	STRUC-TURE	NET RESIDUE		TYPE FUND	REMARKS AND PERSONALITY	AS ACQUIRED MICROFICHE
			VOLUME MICROFICHE NO.	PAGE								LEFT	RIGHT			
275WD	REE JEAN SCHNEE, TRUSTEE	88 & 89	940140	A01	44 45342	1.140	0.103	0.224	0.103	0.121			0.916	STATE		98 539 B 04
276WD	CITY OF OREGON	89	1863	310	44 45331	1.900	0.172	0.373	0.172	0.201			1.527			99 073 E 04
277WD	FRANCES A. WHITE	89 & 90	900231	A01	44 45304	5.000	0.455	0.986	0.455	0.531			4.014			98 477 C 09
278WD	ELEANOR P. FRUDIGER	89 & 90	810367	C11	44 43574	20.000	0.229	0.496	0.229	0.267						
	TOTAL 278WD				44 43741	20.000	0.229	0.497	0.229	0.268						
278WD-1		90 & 91			44 45301	32.720	0.355	0.993	0.458	0.535						98 539 A 04
278WV		91						0.024	0.017	0.007						98 538 E 03
	GRAND TOTAL					72.720	0.813	1.570	0.754	0.816			39.007	32.084		98 539 B 02
278BS	ROOT OUTDOOR	89									S				2 SIGNS	
279-280	PARCEL NUMBERS 279 -- 280 ARE NOT USED -														NOT USED	
281WD	FRANK POKORNIK & LILLIAN POKORNIK	90 & 91	870536	C01	44 43744	20.000	0.229	0.497	0.229	0.268			19.503			98 060 B 08
282WD	GLEN E. ACKERMAN	91	920593	A01	44 43924	20.000	0.229	0.496	0.229	0.267			19.504			
	GRAND TOTAL				44 43984	16.790	0.152	0.198	0.152	0.046			16.592			98 319 B 03
283	PARCEL NUMBER 283 IS NOT USED														NOT USED	
284WD	GERALD H. LABUHN & ILEAN M. LABUHN	91 & 92	2483	209	44 44041	3.210	0.229	0.298	0.229	0.069			2.912			99 110 D 03
285WV	KURT H. ACKERMAN	91	920592	E11	44 45054	23.880	1.434	0.155	0.093	0.062					2 SIGNS	99 139 B 03
285WD		91 & 92						1.331	0.638	0.693						99 139 B 06
285WD-1		93						0.206	0.089	0.117						99 139 D 03
	GRAND TOTAL					23.880	1.434	1.692	0.820	0.872			21.574			
285X		93						0.066		0.066						99 139 D 07
285T		93						0.050		0.050					FOR GRADING	
286WD	MAGDALENA K. BURY KUHLMAN	92 & 93	1022	382	44 43804	40.000	2.268	0.993	0.482	0.511						98 305 D 12
286WV		93						0.168	0.093	0.075						98 305 E 05
	GRAND TOTAL					40.000	2.268	1.161	0.575	0.586			37.146			
287WD	CHARLES M. O'BRIEN	92 & 93	800502	E06	44 45127	1.800	0.241	0.313	0.241	0.072			1.487			99 005 D 05
288	KATHLEEN A. PETRIGNANI	93	960250	C04	44 45134	0.320	0.115	0.149	0.115	0.034	YES		0.171			99 112 A 07
288X								0.020		0.020						99 112 B 02
288T								0.104		0.104				STATE	TO REMOVE BUILDING & FOR GRADING	
288 E																99 112 A 10

NOTE: ALL TEMPORARY PARCELS TO BE OF 18 MONTHS DURATION, UNLESS OTHERWISE NOTED.

NOTE: UNDER NO CIRCUMSTANCES ARE TEMPORARY EASEMENTS ACQUIRED FOR THE PURPOSE OF STRUCTURE REMOVAL TO BE USED FOR STORAGE OF MATERIAL OR EQUIPMENT BY THE CONTRACTOR. UPON COMPLETION OF THE WORK REQUIRED FOR SUCH REMOVAL AND SUBSEQUENT RECLAMATION, THE EASEMENT SHALL BE VACATED IMMEDIATELY.

SHEET 17 OF 19

COMPLETION DATE: 05-20-98

REV.	DATE	DESCRIPTION

FILE NAME: I:\5032\011\TRAN ROW\9159r05~.SUMO

JTN

CALC. BY \_\_\_\_\_  
DATE \_\_\_\_\_  
CHECKED BY \_\_\_\_\_  
DATE \_\_\_\_\_

**LUCAS COUNTY**  
**LUC-2-21.24**

OHIO  
FHWA REGION 5

636  
712  
41  
117

**R/W ONLY LUC-2-21.15**

PID NO.: 9159

STATE JOB NO.: 025990

**SUMMARY OF ADDITIONAL RIGHT-OF-WAY**

ALL AREAS IN ACRES

PARCEL	OWNER	SHEET NO.	OWNERS RECORD		AUDITOR TAX ID. NUMBER	RECORD AREA	TOTAL P.R.O.	GROSS TAKE	P.R.O. IN TAKE	NET TAKE	STRUC-TURE	NET RESIDUE		TYPE FUND	REMARKS AND PERSONALITY	AS ACQUIRED MICROFICHE
			VOLUME MICROFICHE NO.	PAGE								LEFT	RIGHT			
289WD	TRUSTCORP BANK, OHIO, TRUSTEE	93-95	890519	C12	44 42577	60.000	2.560	1.510	0.721	0.789				STATE		99 150 A 11
289WV		93						0.070	0.038	0.032						99 150 B 01
	GRAND TOTAL					60.000	2.560	1.580	0.759	0.821		56.619				
289T		93						0.002		0.002					FOR DRIVE	
289T-1		95						0.007		0.007					FOR DRIVE	
290WD	ELEANOR FRUDIGER	93 & 94	810367	C11	44 47787	40.000	0.456	0.988	0.456	0.532			39.012			98 539 A 08
291WD	GEORGE F. ACKERMAN	94 & 95	1814	145	44 47667	20.000	0.228	0.494	0.228	0.266			19.506			98 471 A 07
292WD	ROBERT F. STROSHINE & SARAH E STROSHINE, TRUSTEES	95-97	960104	B06	44 42757	100.000	1.128	2.443	1.128	1.315			97.557			98 286 D 04
293WD	EARL W. KUSIAN, BYRON GARY KUSIAN, AND WILLIAM EARL KUSIAN	95	780711	D09	44 47727	20.000	0.228	0.494	0.228	0.266			19.506			98 406 D 04
294WD	BYRON G. KUSIAN & LINDA K. KUSIAN	95 & 96	790446	B05	44 47547	40.000	0.456	0.988	0.456	0.532			39.012			99 173 D 04
294T		95						0.002		0.002					FOR DRIVE	
295WD	MARIAN MARIE JOEHLIN	96 & 97	1964	164	44 47907	40.000	0.456	0.988	0.456	0.532			39.012			98 268 B 10
296WD	TRUSTCORP BANK, OHIO, TRUSTEE	97 & 98	890519	D02	44 47187	40.000	0.456	0.988	0.456	0.532			39.012			
		98 & 99			44 47067	40.000	0.456	0.988	0.456	0.532			39.012			
	GRAND TOTAL					80.000	0.912	1.976	0.912	1.064			78.024			99 173 A 12
296T	J&W FIREWORKS	98			44 47187			0.003		0.003					FOR DRIVE	
296BS		97			44 47187						S				SIGN	20060405 0020980
297WD	KATHY A GILSON	97 & 98	950421	C06	44 88001	0.620	0.000	0.062	0.000	0.062			0.558			98 605 A 06
297T								0.003		0.003					FOR DRIVE	
298	WILLIAM E. NELSON	98	830246	C11	44 41841	39.150	0.000	0.166	0.000	0.166			38.984			99 074 C 04
298T								0.009		0.009					TO REMOVE CONC. PAD	
299WD	DALE A. HECKLINGER & MARTHA L. HECKLINGER, CO-TRUSTEES	98 & 99	910016	C11	44 41844	40.000	0.456	0.998	0.456	0.532			39.012			98 240 B 07
	PARCEL NUMBERS 300 - 399 ARE NOT USED														NOT USED	
400WV	DOROTHY M WHITTAKER	103	960260	C11	44 30171	1.500	0.068	0.114	0.068	0.046			1.386			98 345 B 05
401WV	EARL R. BUTLER, JR. & LINDA L. BUTLER	103	960224	E10	44 30204	0.390	0.041	0.069	0.041	0.028			0.321			98 471 A 10
	PARCEL NUMBERS 402 - 404 ARE NOT USED														NOT USED	
405TV	TOLEDO ALFALFA MILLS, INC., AN OHIO CORPORATION	106&116	1754	220	44 46574	5.200		0.123		0.123					FOR DRIVE AND GRADING	
	PARCEL NUMBERS 406 - 409 ARE NOT USED													STATE	NOT USED	

NOTE: ALL TEMPORARY PARCELS TO BE OF 18 MONTHS DURATION, UNLESS OTHERWISE NOTED.

NOTE: UNDER NO CIRCUMSTANCES ARE TEMPORARY EASEMENTS ACQUIRED FOR THE PURPOSE OF STRUCTURE REMOVAL TO BE USED FOR STORAGE OF MATERIAL OR EQUIPMENT BY THE CONTRACTOR. UPON COMPLETION OF THE WORK REQUIRED FOR SUCH REMOVAL AND SUBSEQUENT RECLAMATION, THE EASEMENT SHALL BE VACATED IMMEDIATELY.

SHEET 18 OF 19  
COMPLETION DATE: 05-20-98

1	10/3/98	REV. PARCELS 297WD & 298
REV.	DATE	DESCRIPTION

FILE NAME: TRAN\ROW\9159-805- SUMR  
JTN

CALC. BY \_\_\_\_\_  
DATE \_\_\_\_\_  
CHECKED BY \_\_\_\_\_  
DATE \_\_\_\_\_

**LUCAS COUNTY**  
**LUC-2-21.24**

OHIO  
FHWA REGION 5

637  
712  
42  
117

**R/W ONLY LUC-2-21.15**

PID NO.: 9159

STATE JOB NO.: 025990

**SUMMARY OF ADDITIONAL RIGHT-OF-WAY**

ALL AREAS IN ACRES

PARCEL	OWNER	SHEET NO.	OWNERS RECORD		AUDITOR TAX ID. NUMBER	RECORD AREA	TOTAL P.R.O.	GROSS TAKE	P.R.O. IN TAKE	NET TAKE	STRUC-TURE	NET RESIDUE		TYPE FUND	REMARKS AND PERSONALITY	AS ACQUIRED MICROFICHE
			VOLUME MICROFICHE NO.	PAGE								LEFT	RIGHT			
410WV	HENRY HESS & EILEEN HESS	112	2272	221	44 29171	3.330	0.000	0.505	0	0.505			2.825	STATE		
			2276	24	44 29207	4.000	0.079	0.000	0	0.000			3.921			
	GRAND TOTAL					7.330	0.079	0.505	0	0.505			6.746			98-529-A-05
	PARCEL NUMBERS 411 - 414 ARE NOT USED														NOT USED	
415V	ROBERT H. HOLZHAUER & JACQUELINE A. HOLZHAUER	108	790295	B09	44 29103	0.570	0.069	0.010	0	0.010			0.491			
	PARCEL NUMBERS 416 - 419 ARE NOT USED														NOT USED	
420SV	FRANK J. ACKERMAN & CATHERINE J. ACKERMAN	107	2349	170	44 44977	1.380	0.127	0.007	0	0.007			1.246		FOR GRADING FOR DRIVE AND GRADING	98-538-C-07
420TV								0.010		0.010						
420TV-1								0.038		0.038						
421TV	BERNICE M. MARTIN	107	780162	A08 950577 B10	44 44981	1.000		0.024		0.024				STATE	FOR DRIVE AND GRADING	98-538-B-11

NOTE: ALL TEMPORARY PARCELS TO BE OF 18 MONTHS DURATION, UNLESS OTHERWISE NOTED.

NOTE: UNDER NO CIRCUMSTANCES ARE TEMPORARY EASEMENTS ACQUIRED FOR THE PURPOSE OF STRUCTURE REMOVAL TO BE USED FOR STORAGE OF MATERIAL OR EQUIPMENT BY THE CONTRACTOR. UPON COMPLETION OF THE WORK REQUIRED FOR SUCH REMOVAL AND SUBSEQUENT RECLAMATION, THE EASEMENT SHALL BE VACATED IMMEDIATELY.

SHEET 19 OF 19

COMPLETION DATE: 05-20-98

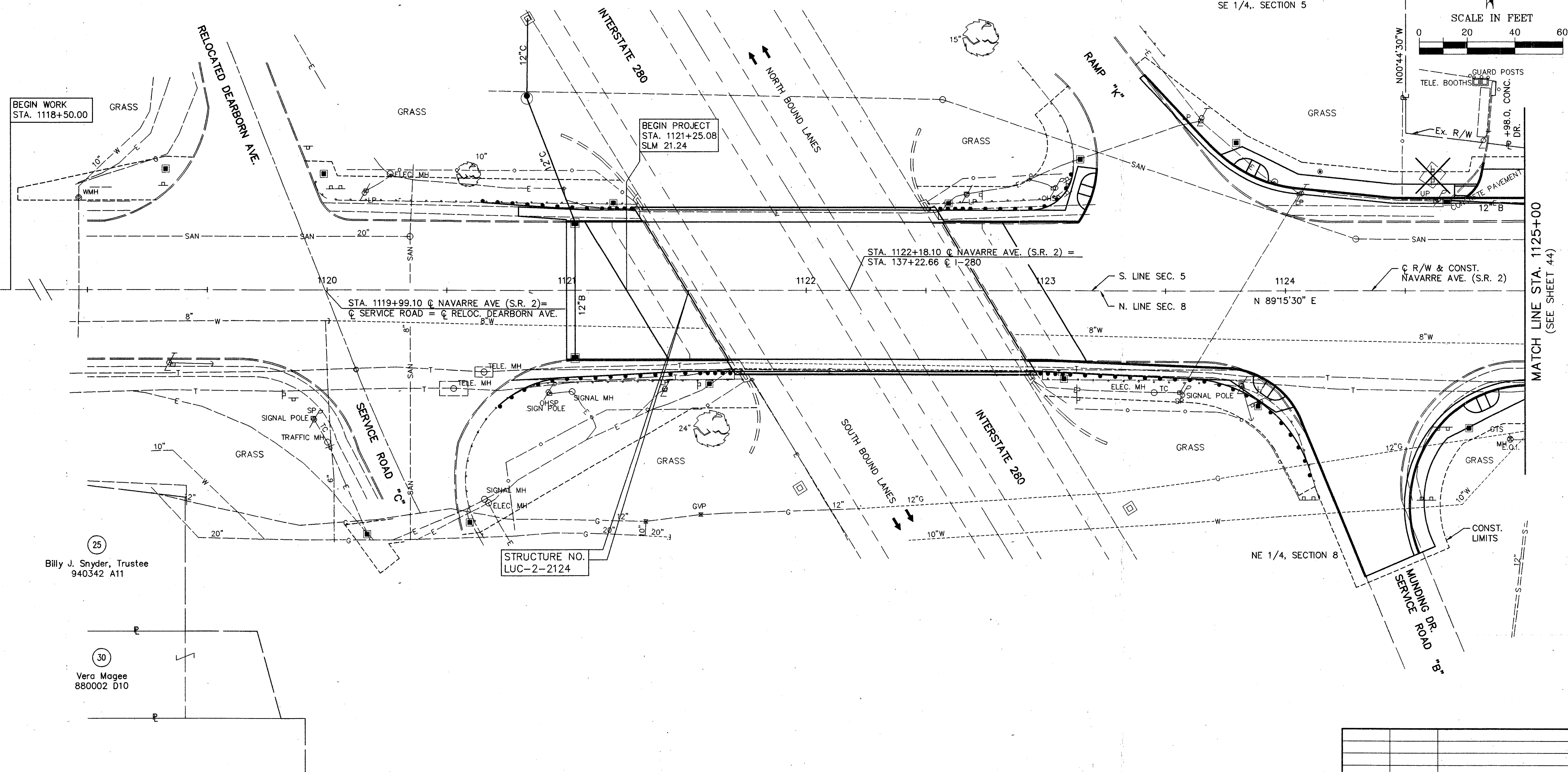
REV.	DATE	DESCRIPTION
△	7-27-98	410WD

FILE NAME: I:\5032\011\TRAN\ROW\9159rs05~SUWS

# LUCAS COUNTY CITY OF OREGON SECTIONS 5 & 8, TOWN 10 SOUTH, RANGE 8 EAST

CALC. BY		<b>LUCAS COUNTY</b> <b>LUC-2-21.24</b>	OHIO	638
DATE			FHWA REGION 5	712
CHECKED BY		<b>R/W ONLY LUC-2-21.15</b>	43	
DATE		<b>PID 9159 SJN 025990</b>	117	

ULRICH'S ADDITION  
PLAT VOL. 27 PG. 6  
32  
Forrest Ulrich and Marilyn Ulrich  
810098 E09  
Lot #1



REV.	DATE	DESCRIPTION

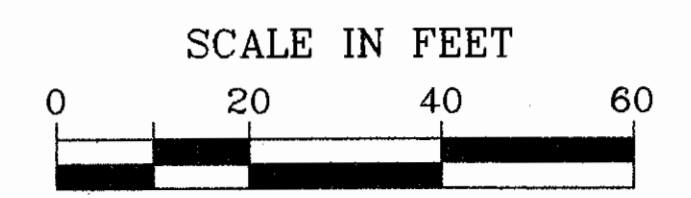
COMPLETION DATE: 05-20-98

DETAIL ~ STA. 1119+00 TO STA. 1125+00

FILE NAME: I:\5032\011\TRAN\ROW\DETAIL\9159R001

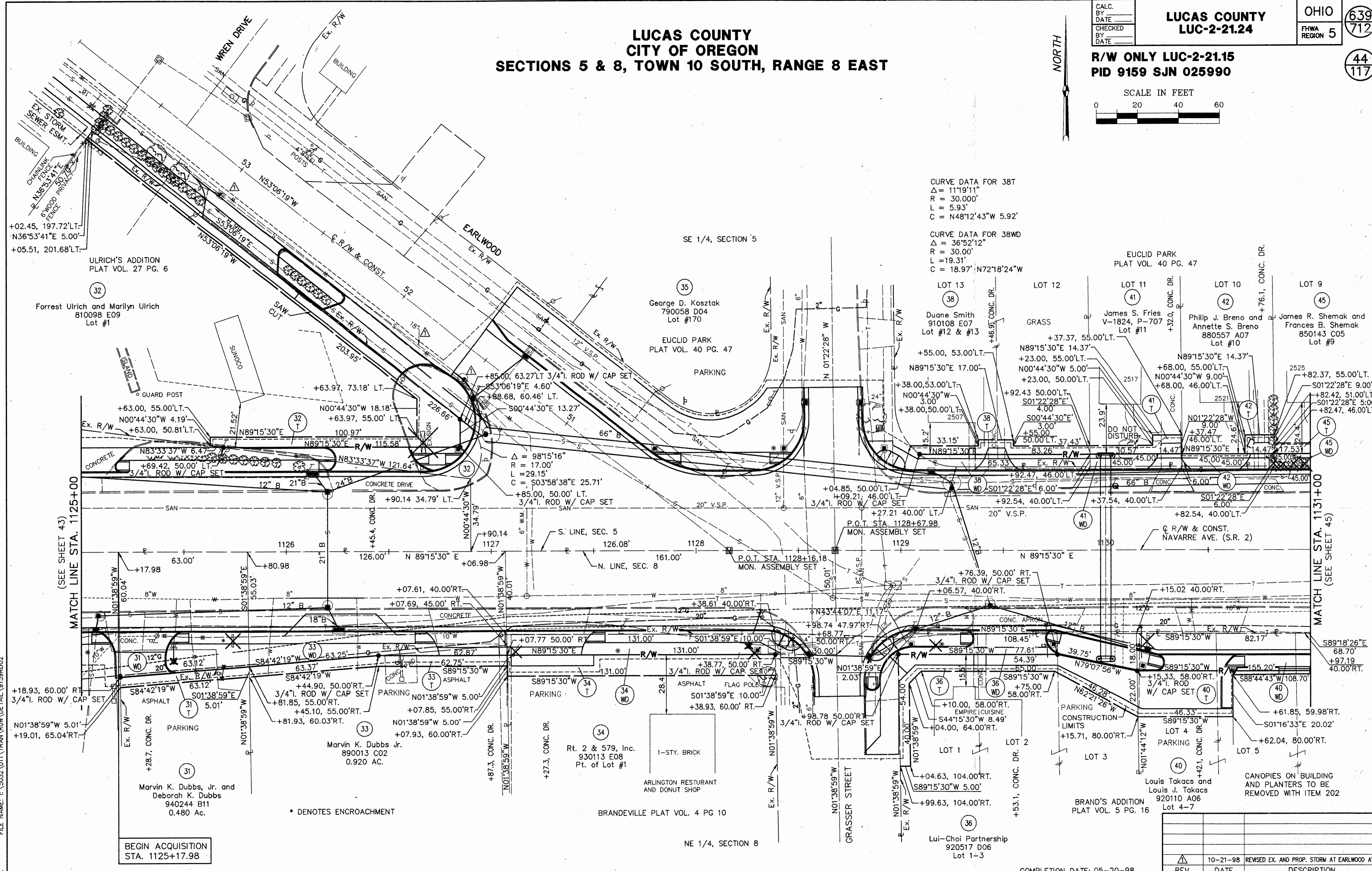
# LUCAS COUNTY CITY OF OREGON SECTIONS 5 & 8, TOWN 10 SOUTH, RANGE 8 EAST

CALC. BY: _____	<b>LUCAS COUNTY</b> <b>LUC-2-21.24</b>	OHIO	639
DATE: _____		FHWA REGION 5	712
CHECKED BY: _____	<b>R/W ONLY LUC-2-21.15</b> <b>PID 9159 SJN 025990</b>		44
DATE: _____			117



CURVE DATA FOR 38T  
 $\Delta = 11'19''11''$   
 $R = 30.000'$   
 $L = 5.93'$   
 $C = N48'12'43''W 5.92'$

CURVE DATA FOR 38WD  
 $\Delta = 36'52''12''$   
 $R = 30.00'$   
 $L = 19.31'$   
 $C = 18.97' N72'18'24''W$



(SEE SHEET 43)  
MATCH LINE STA. 1125+00

MATCH LINE STA. 1131+00  
(SEE SHEET 45)

BEGIN ACQUISITION  
STA. 1125+17.98

\* DENOTES ENCROACHMENT

BRANDEVILLE PLAT VOL. 4 PG 10

BRAND'S ADDITION  
PLAT VOL. 5 PG. 16

COMPLETION DATE: 05-20-98

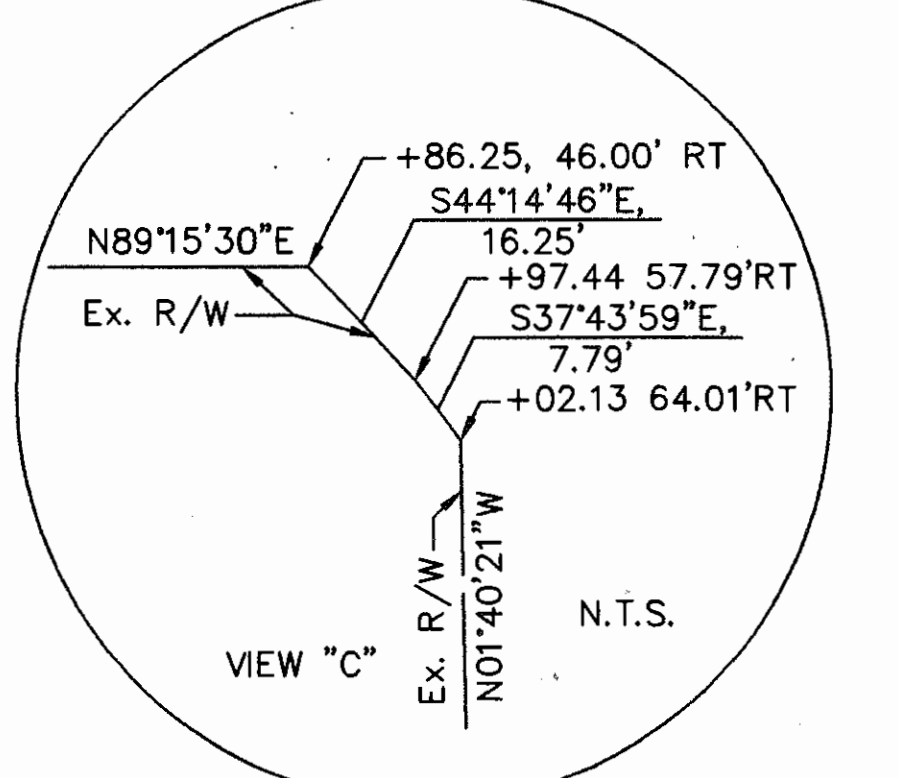
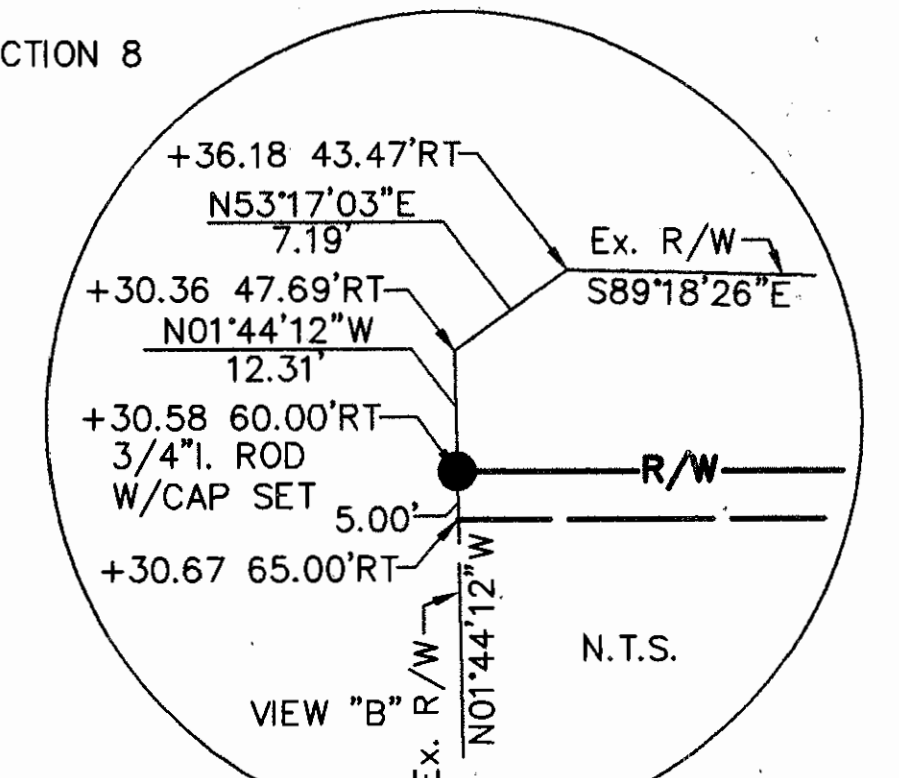
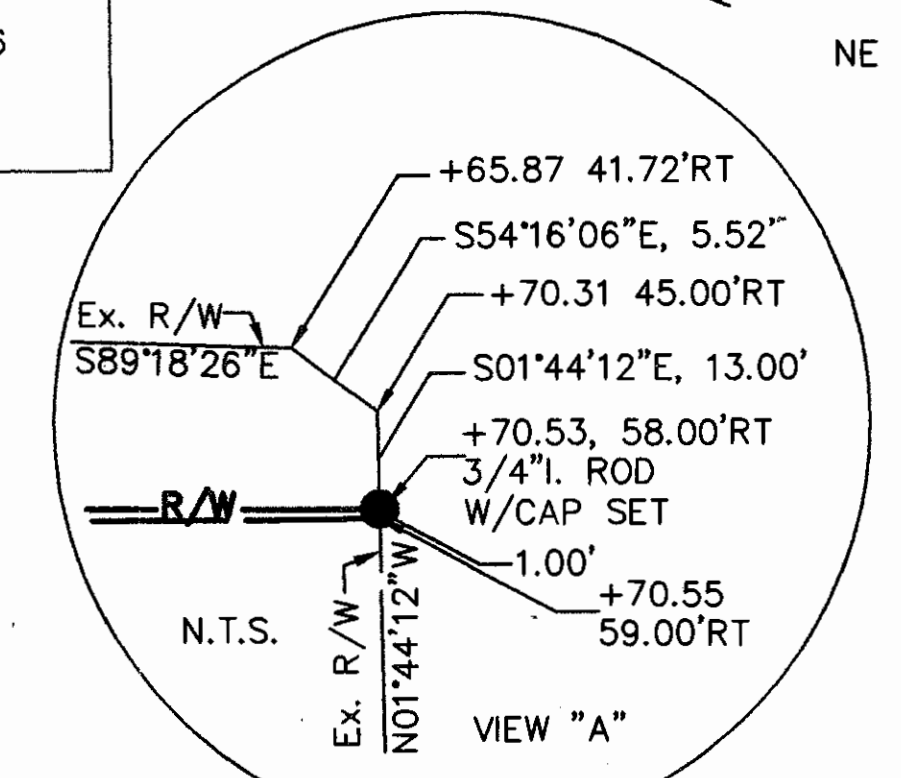
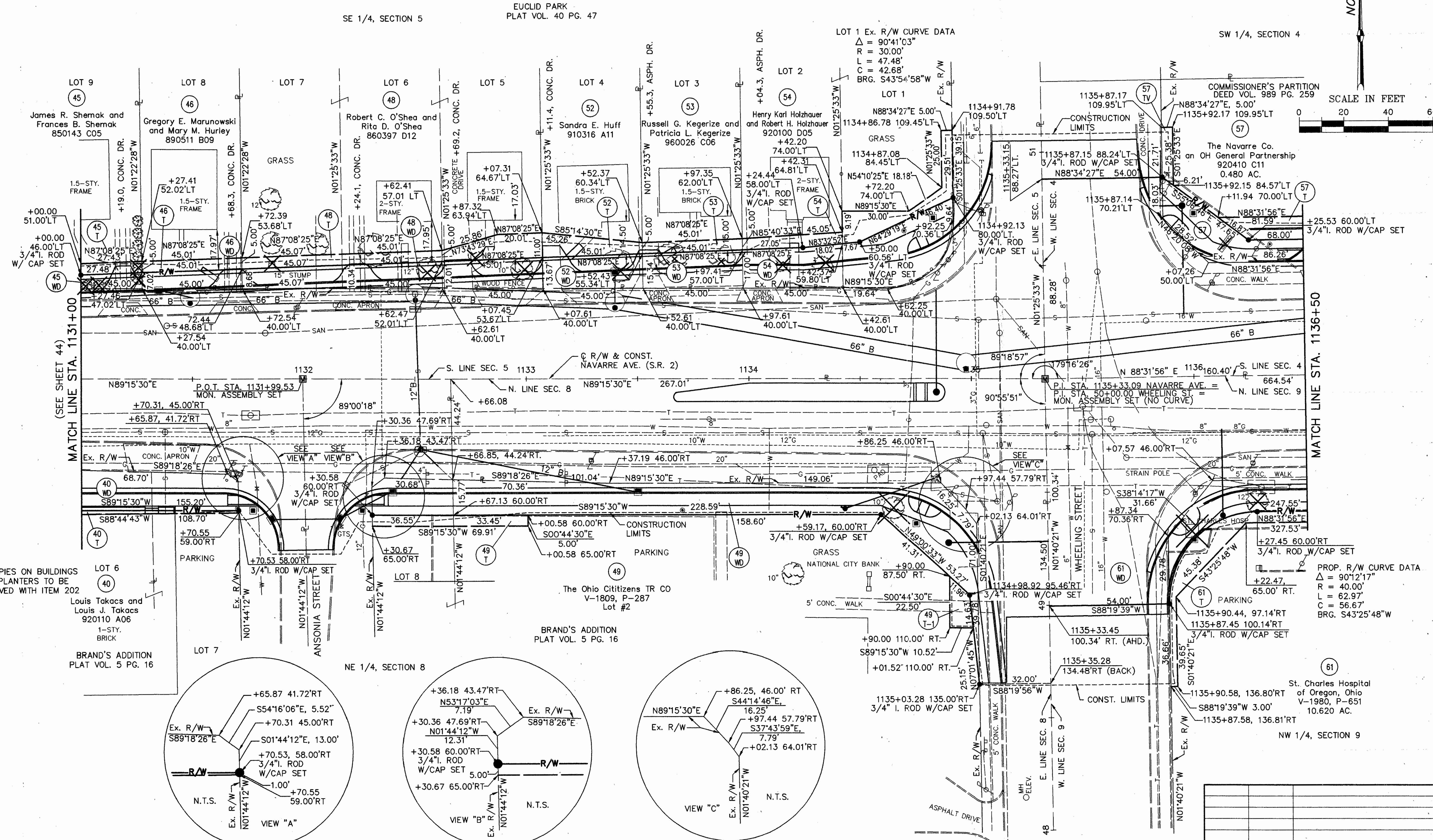
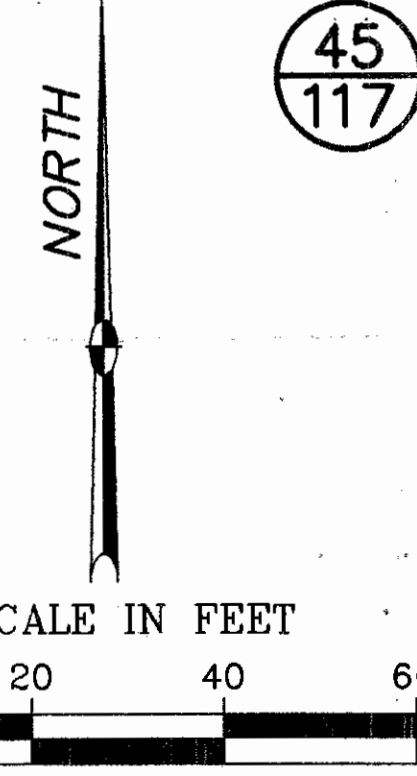
REV.	DATE	REVISED EX. AND PROP. STORM AT EARLWOOD AVE	DESCRIPTION

DETAIL ~ STA. 1125+00 TO STA. 1131+00

FILE NAME: I:\5032\011\TRAN\ROW\DETAIL\9159R002

**LUCAS COUNTY  
CITY OF OREGON  
SECTIONS 4, 5, 8 & 9, TOWN 10 SOUTH, RANGE 8 EAST**

**R/W ONLY LUC-2-21.15  
PID 9159 SJN 025990**



REV.	DATE	DESCRIPTION

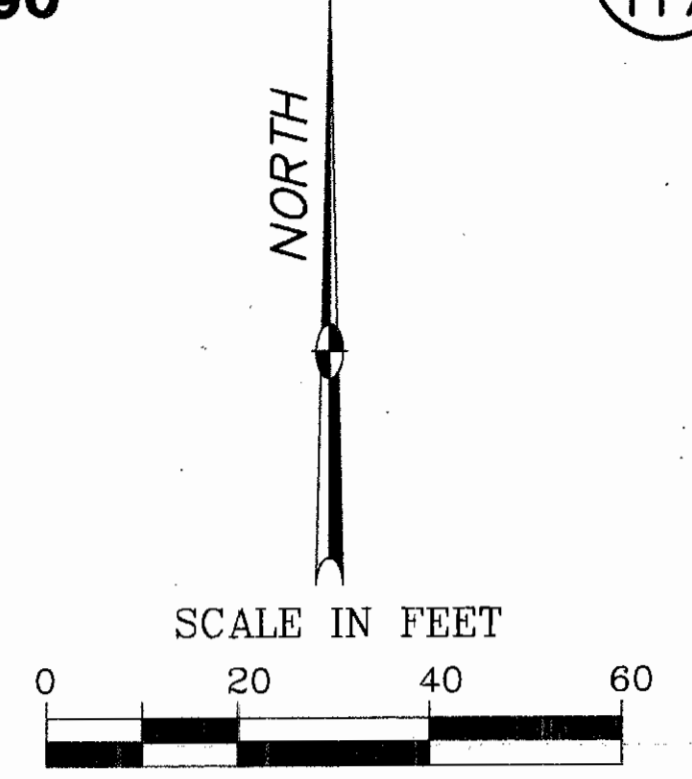
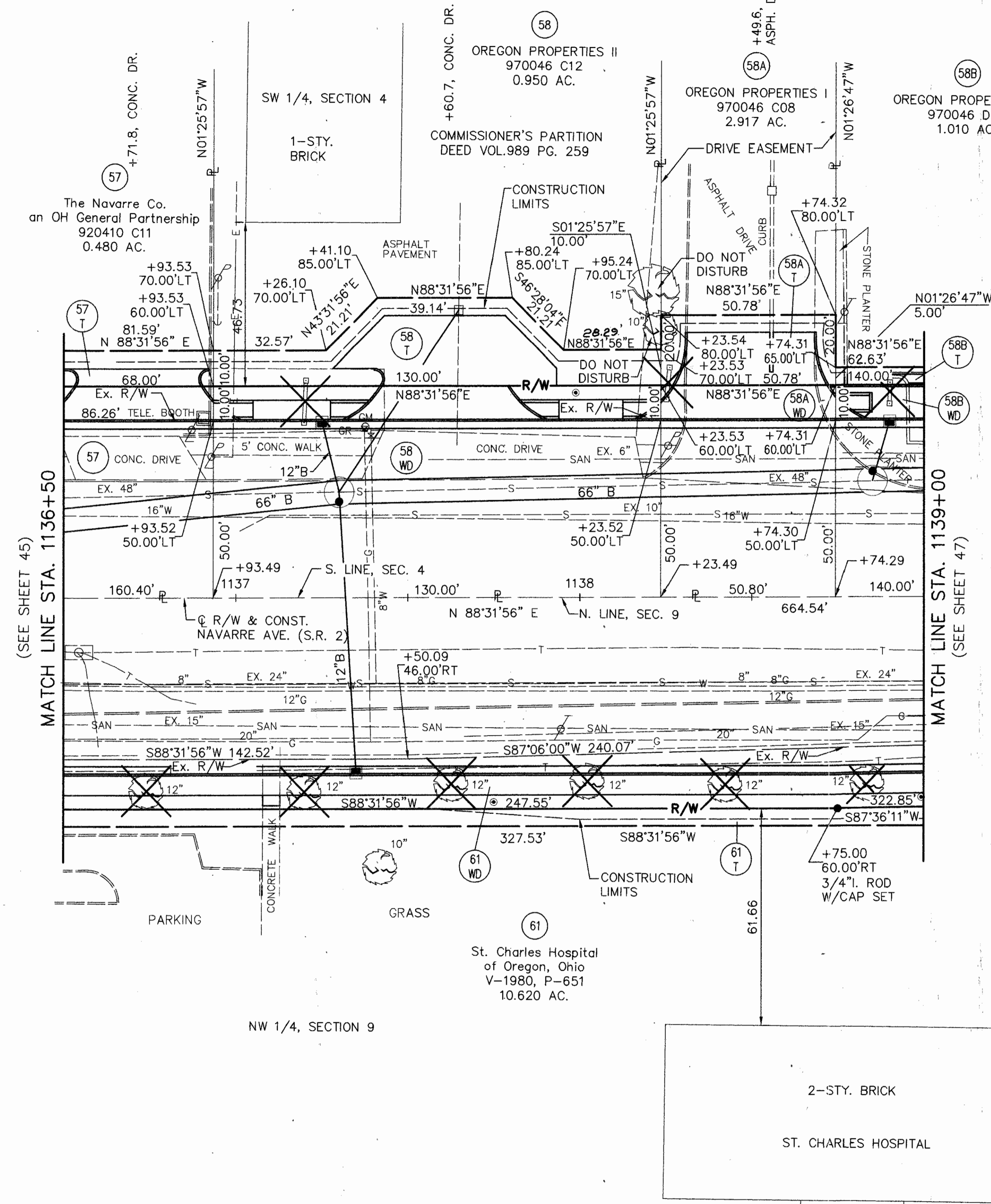
COMPLETION DATE: 05-20-98

FILE NAME: I:\5032\011\TRAN\ROW\DETAIL\9159R003

**R/W ONLY LUC-2-21.15**  
**PID 9159 SJN 025990**

46  
117

**LUCAS COUNTY**  
**CITY OF OREGON**  
**SECTIONS 4 & 9, TOWN 10 SOUTH, RANGE 8 EAST**



FILE NAME: I:\5032\011\TRAN\ROW DETAIL\9159RQ04

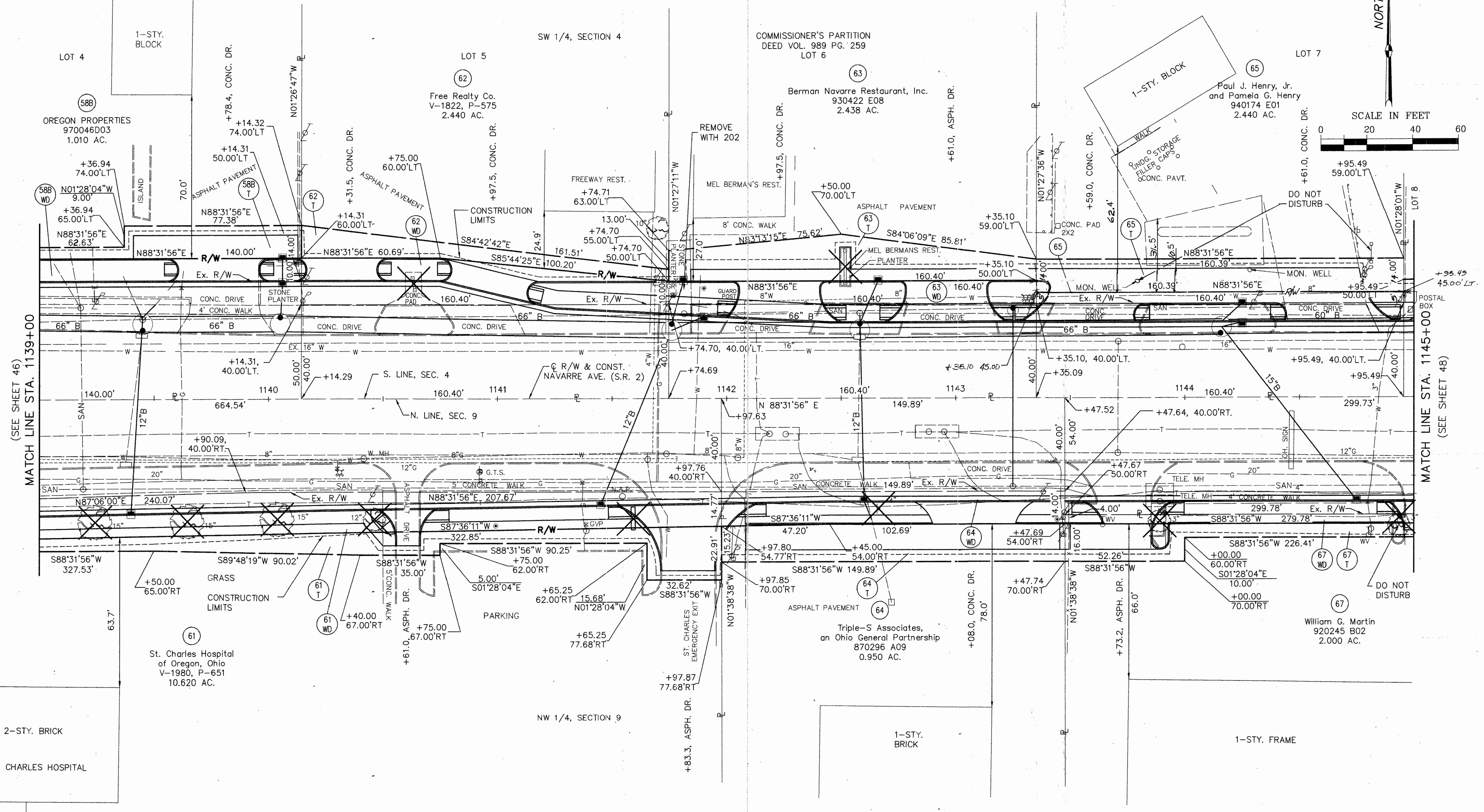
REV.	DATE	DESCRIPTION
1	8/26/98	PARCEL 58 SPLIT INTO 58, 58A, 58B

COMPLETION DATE: 05-20-98

**LUCAS COUNTY  
CITY OF OREGON  
SECTIONS 4 & 9, TOWN 10 SOUTH, RANGE 8 EAST**

**R/W ONLY LUC-2-21.15  
PID 9159 SJN 025990**

642  
712  
47  
117



MATCH LINE STA. 1139+00  
(SEE SHEET 46)

MATCH LINE STA. 1145+00  
(SEE SHEET 48)

REV.	DATE	DESCRIPTION
2	9-1-98	Parcel 65 CHANGED TAKE
1	8/26/98	PARCEL 58 SPLIT INTO 58, 58A, 58B

COMPLETION DATE: 05-20-98

DETAIL ~ STA. 1139+00 TO STA. 1145+00

FILE NAME: I:\5032\011\TRAN\ROW\DETAIL\9159RD05



CALC. BY DATE  
CHECKED BY DATE

LUCAS COUNTY  
LUC-2-21.24

OHIO  
FHWA REGION 5  
643  
712

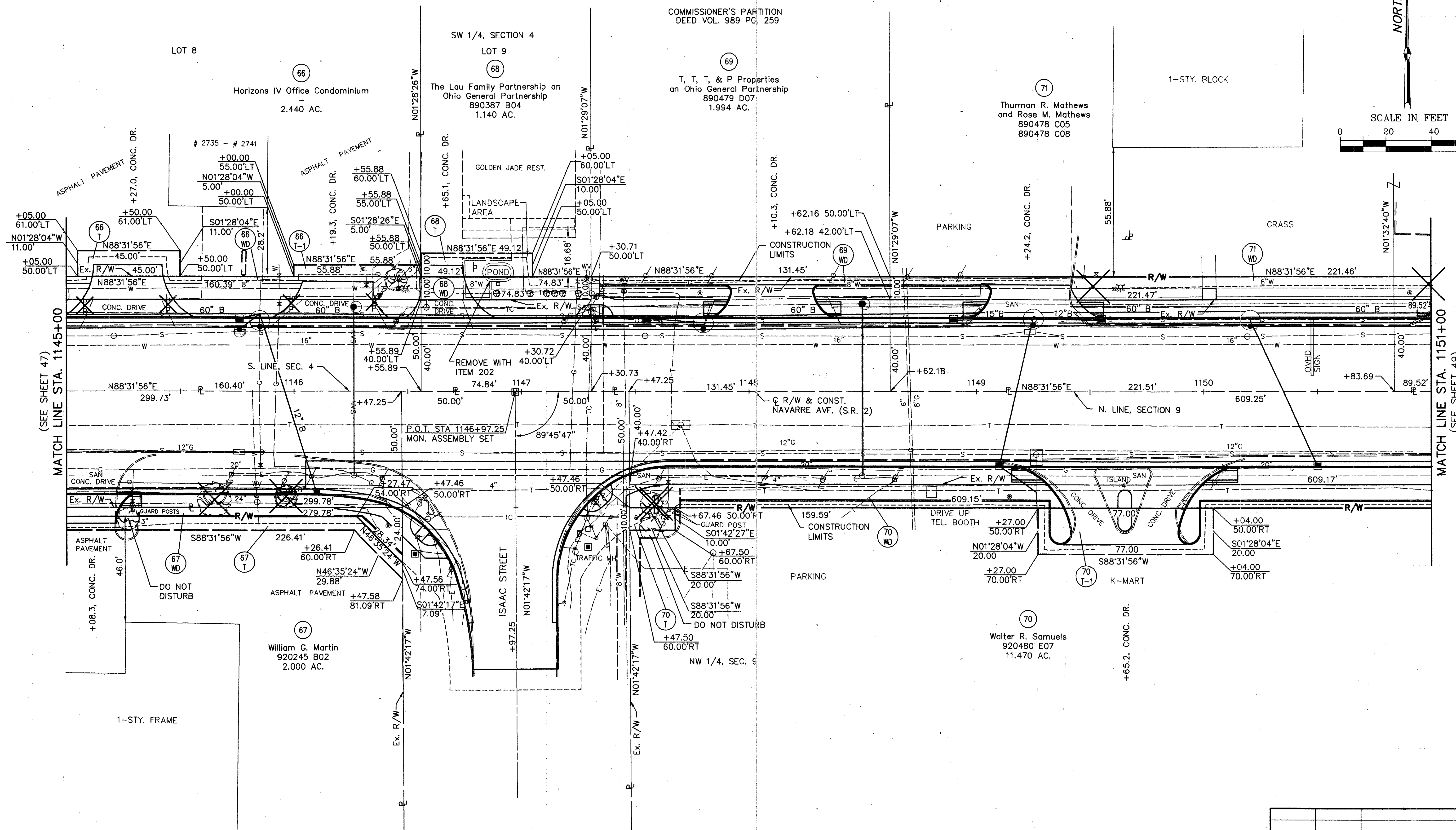
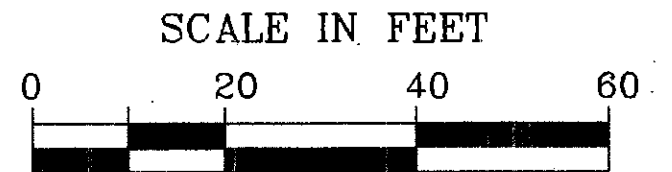
R/W ONLY LUC-2-21.15  
PID 9159 SJN 025990

48  
117

# LUCAS COUNTY CITY OF OREGON SECTIONS 4 & 9, TOWN 10 SOUTH, RANGE 8 EAST

COMMISSIONER'S PARTITION  
DEED VOL. 989 PG. 259

NORTH



(SEE SHEET 47)  
MATCH LINE STA. 1145+00

MATCH LINE STA. 1151+00  
(SEE SHEET 49)

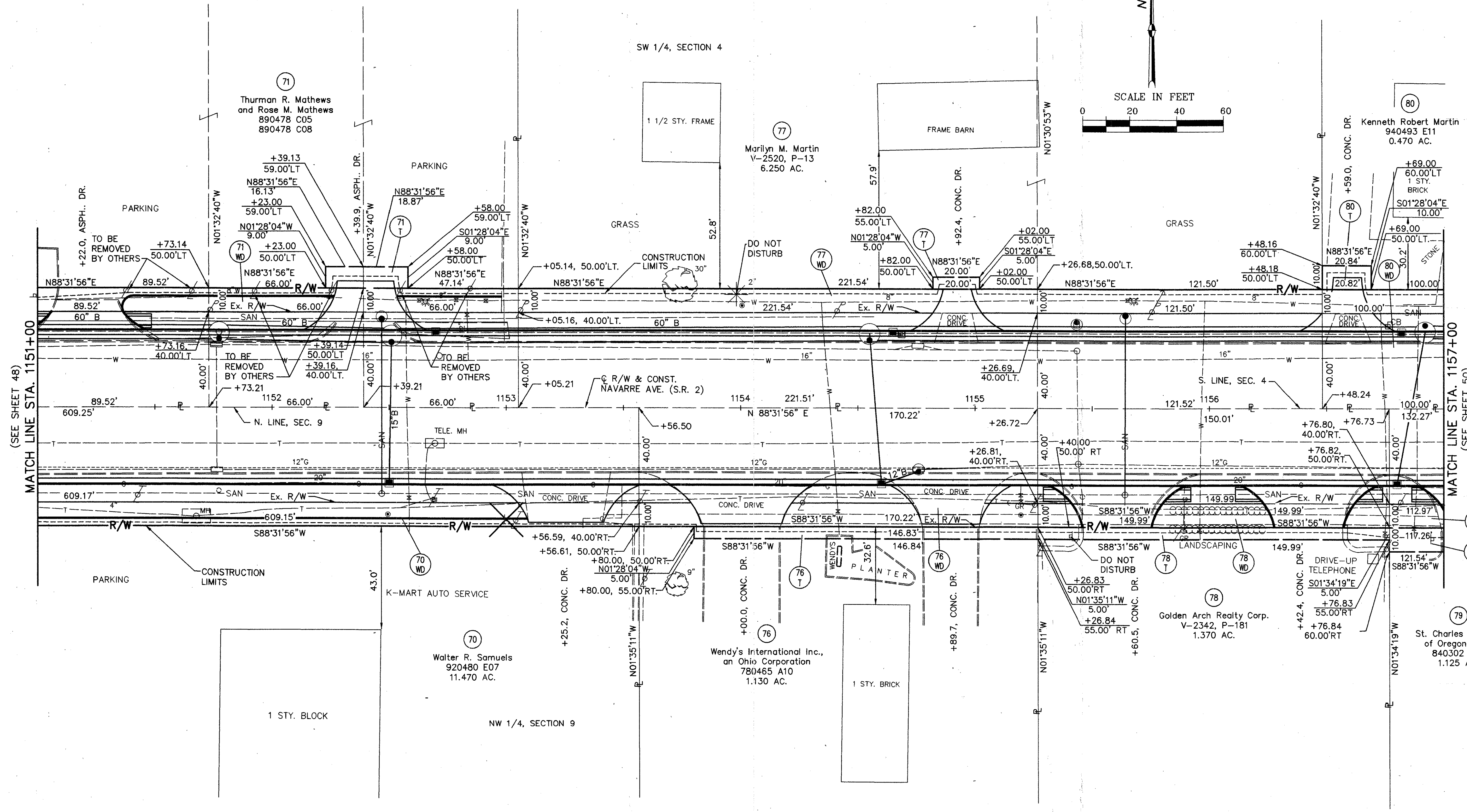
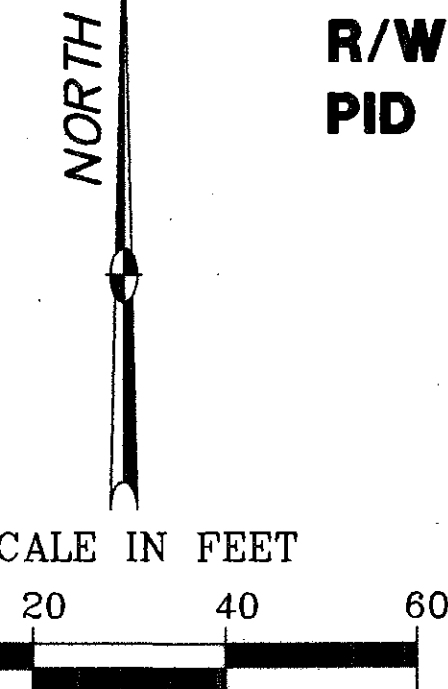
FILE NAME: I:\5032\011\TRAN\ROW\DETAIL\9159RD06

REV.	DATE	DESCRIPTION

COMPLETION DATE: 05-20-98

LUCAS COUNTY  
CITY OF OREGON  
SECTIONS 4 & 9, TOWN 10 SOUTH, RANGE 8 EAST

R/W ONLY LUC-2-21.15  
PID 9159 SJN 025990



MATCH LINE STA. 1151+00  
(SEE SHEET 48)

MATCH LINE STA. 1157+00  
(SEE SHEET 50)

REV.	DATE	DESCRIPTION

COMPLETION DATE: 05-20-98

DETAIL ~ STA. 1151+00 TO STA. 1157+00

FILE NAME: I:\5032\011\TRAN ROW\DETAIL\9159RD07

# LUCAS COUNTY CITY OF OREGON SECTIONS 4 & 9, TOWN 10 SOUTH, RANGE 8 EAST

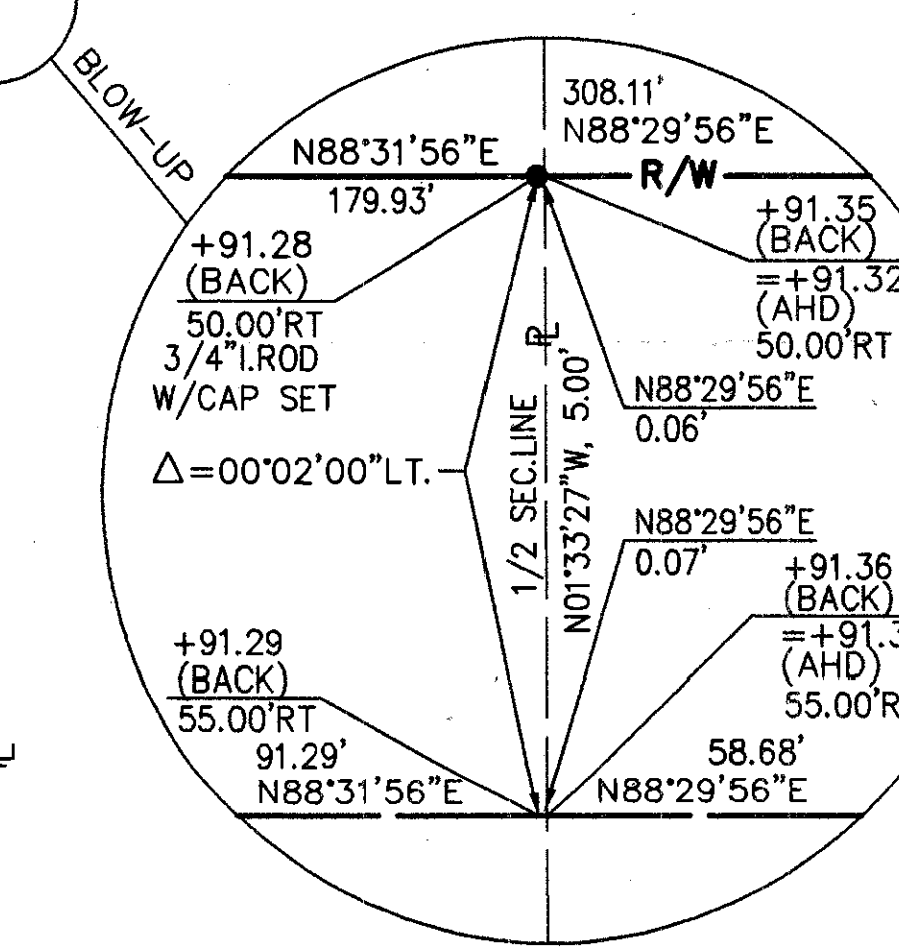
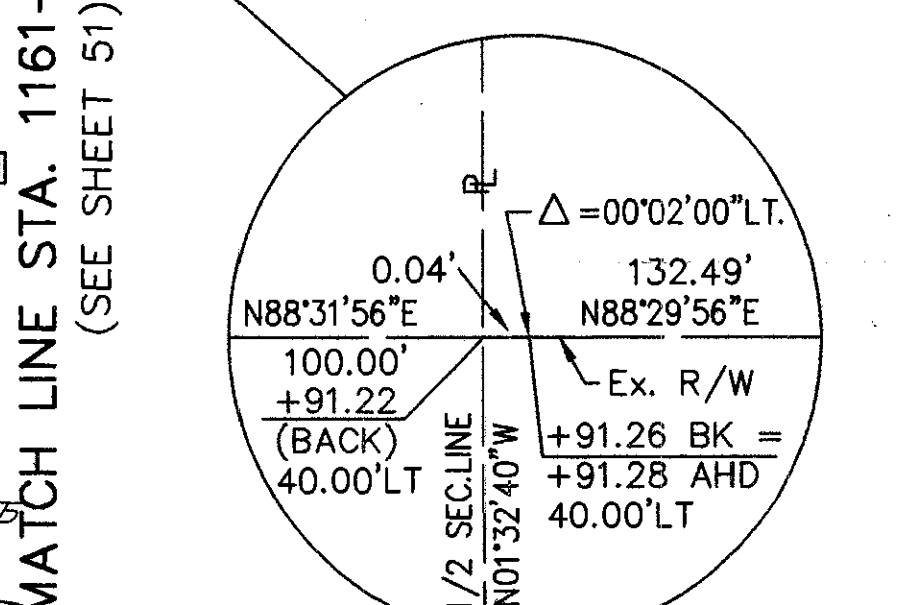
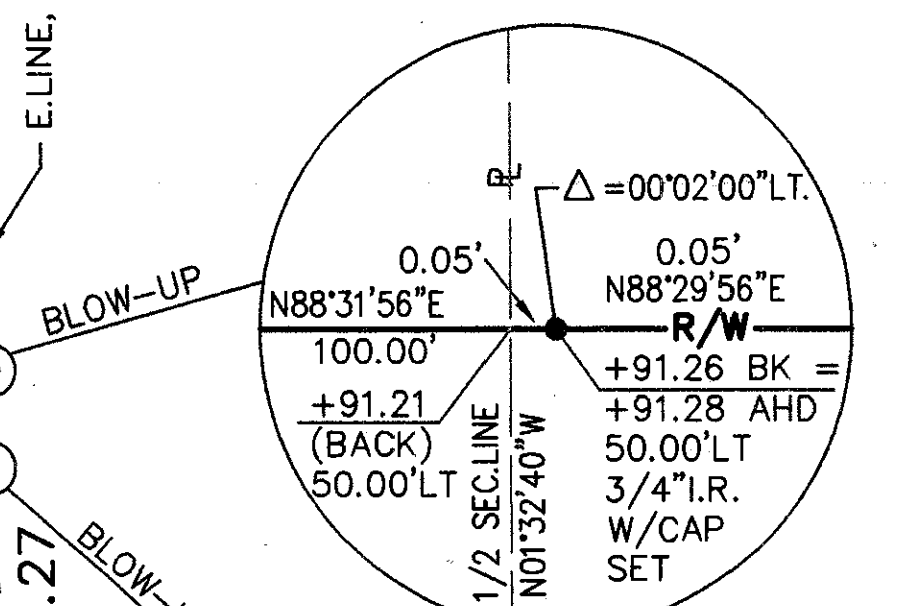
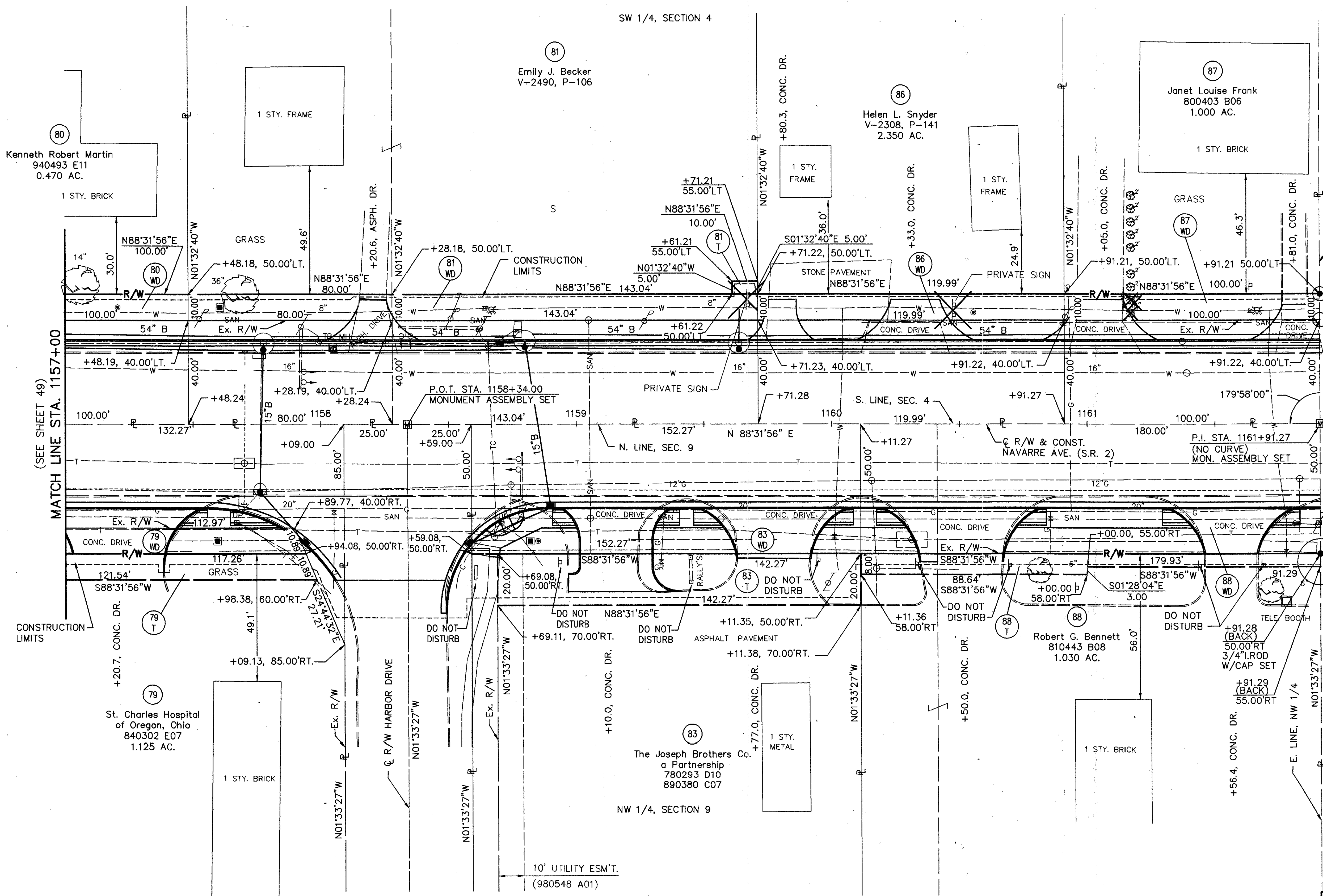
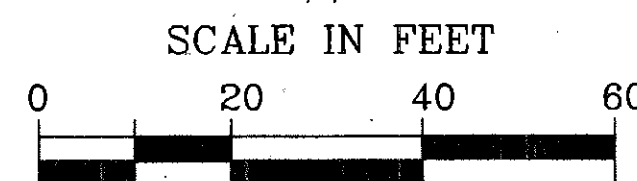
CALC.  
BY \_\_\_\_\_  
DATE \_\_\_\_\_  
CHECKED  
BY \_\_\_\_\_  
DATE \_\_\_\_\_

**LUCAS COUNTY**  
**LUC-2-21.24**

OHIO  
FHWA REGION 5  
645  
712

**R/W ONLY LUC-2-21.15**  
**PID 9159 SJN 025990**

50  
117



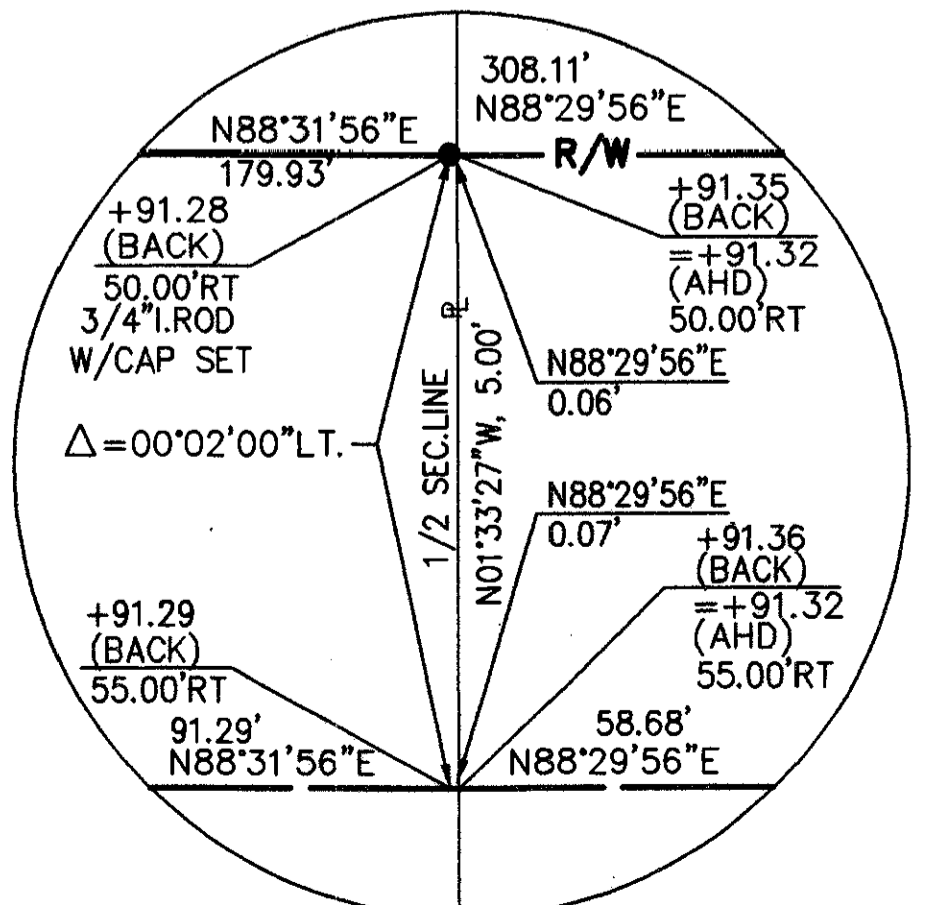
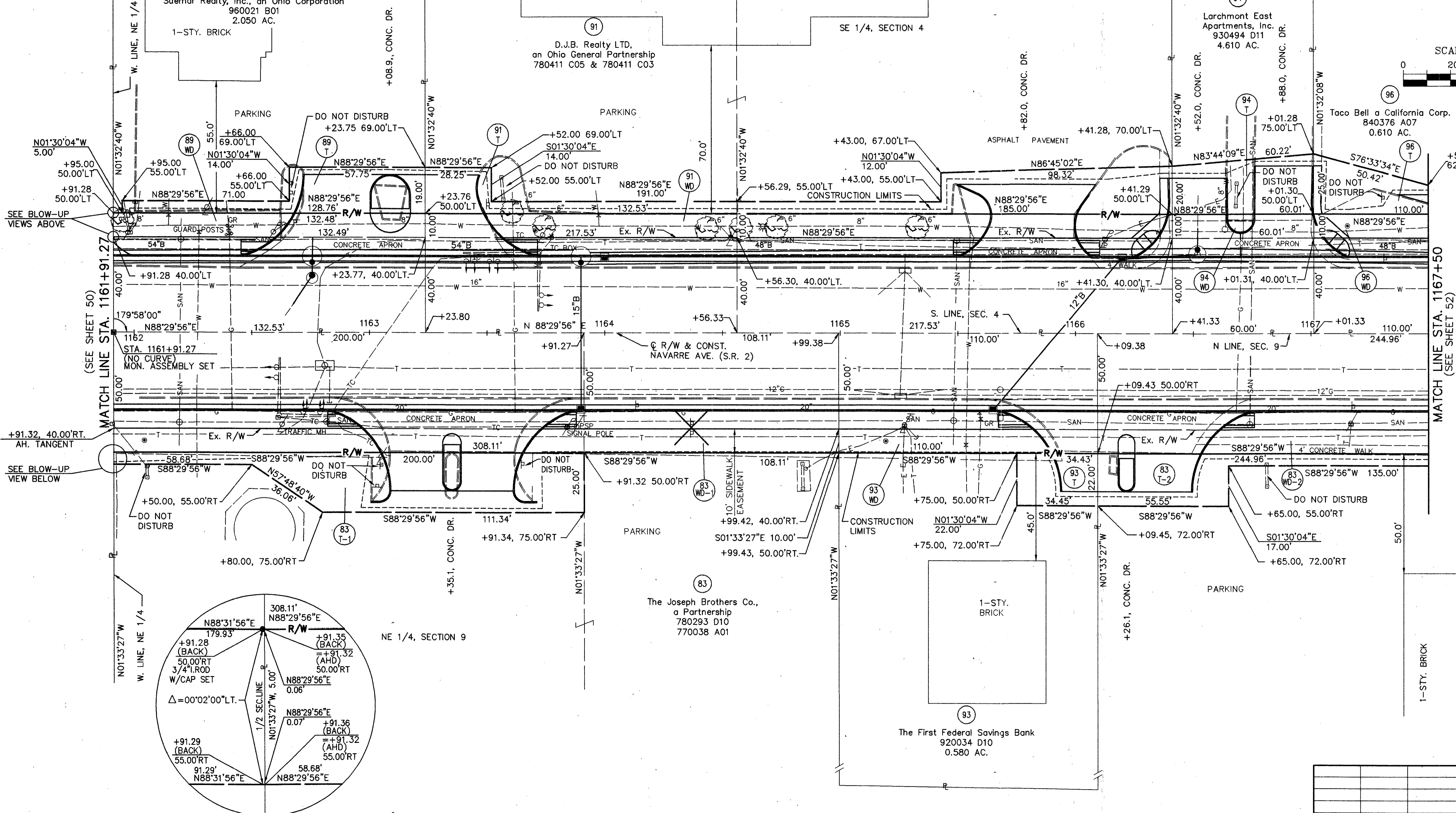
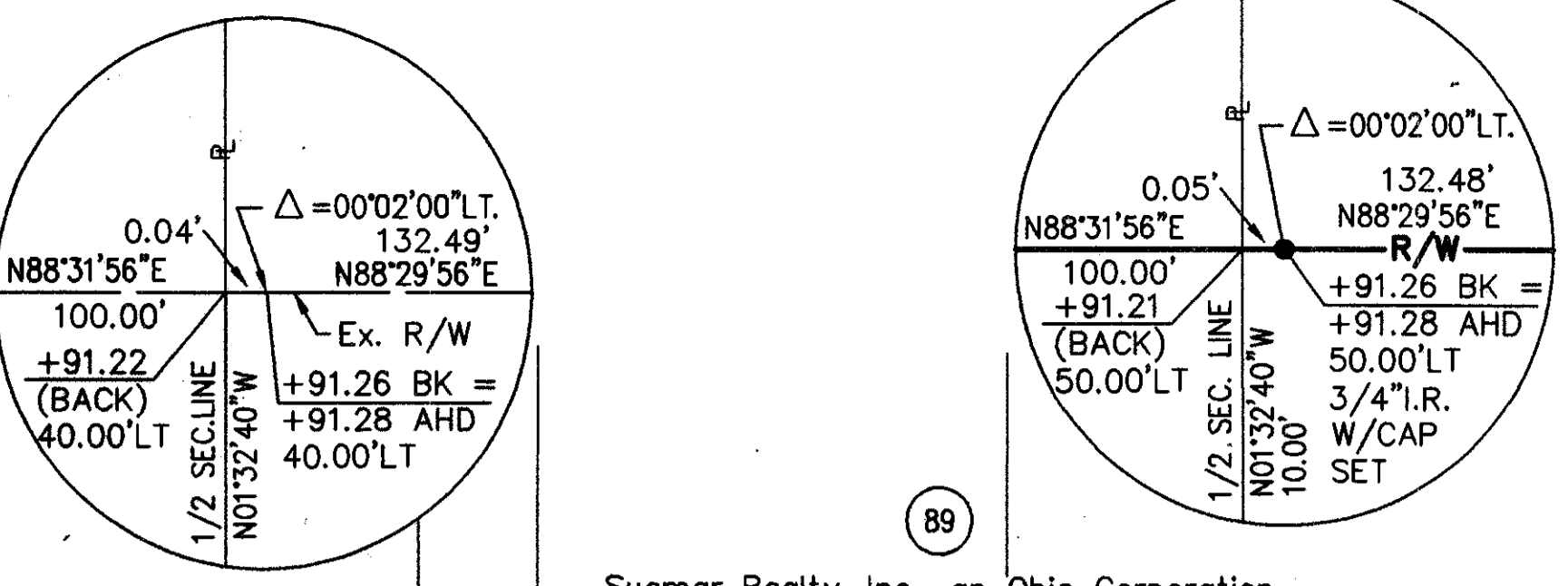
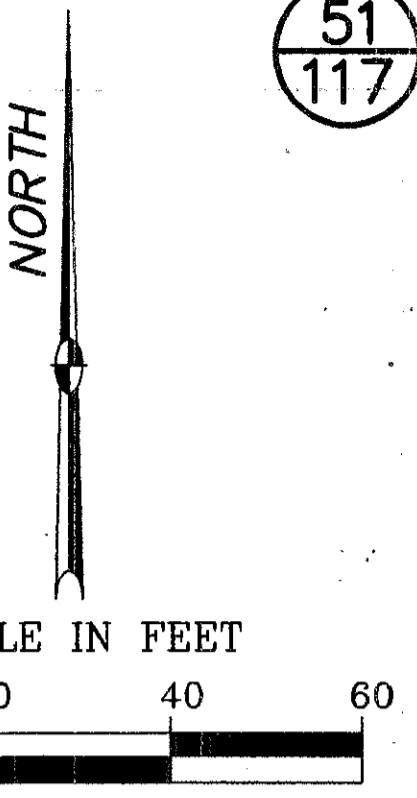
FILE NAME: I:\5032\011\TRAN\ROW\DETAIL\9159R008  
KCD

COMPLETION DATE: 05-20-98

REV.	DATE	DESCRIPTION

**LUCAS COUNTY**  
**CITY OF OREGON**  
**SECTIONS 4 & 9, TOWN 10 SOUTH, RANGE 8 EAST**

**R/W ONLY LUC-2-21.15**  
**PID 9159 SJN 025990**



REV.	DATE	DESCRIPTION

COMPLETION DATE: 05-20-98

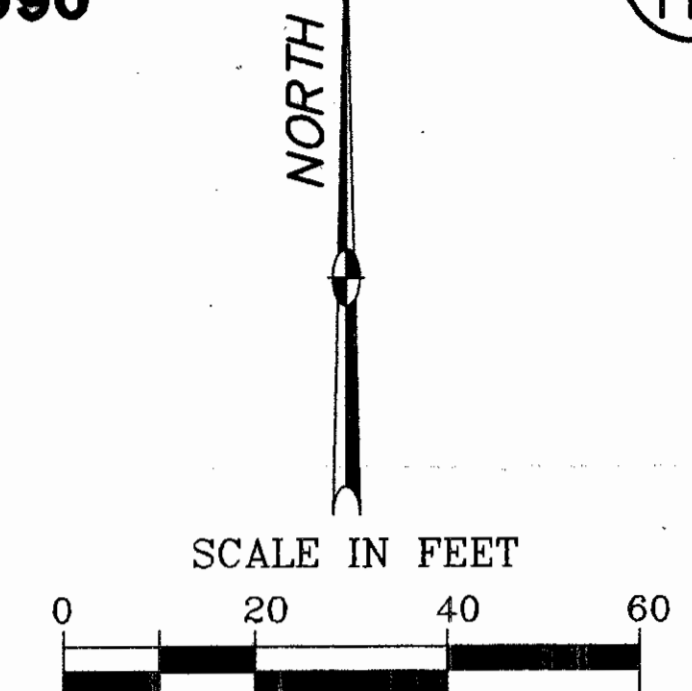
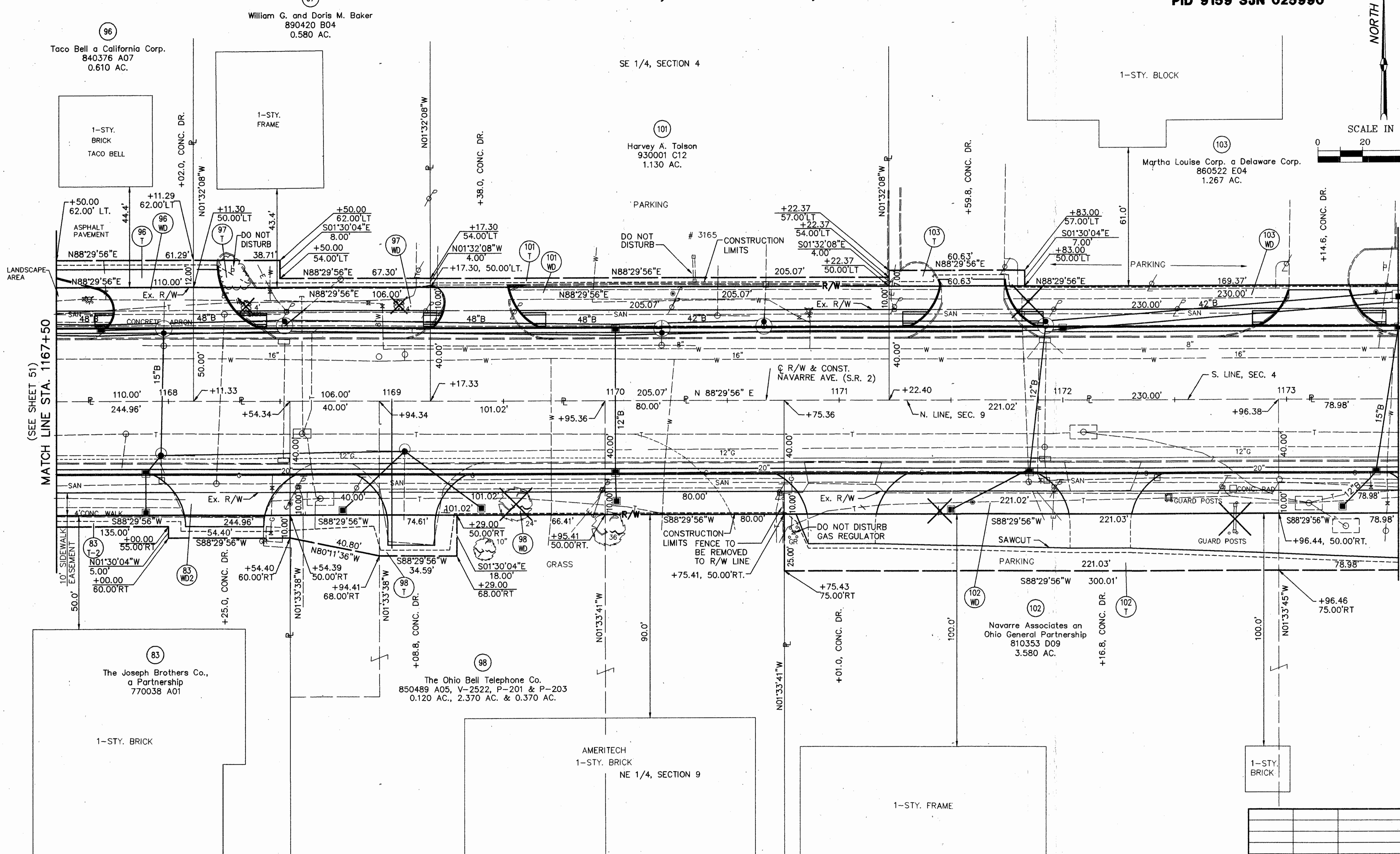
DETAIL ~ STA. 1161+91.27 TO STA. 1167+50

FILE NAME: I:\5032\011\TRAN\ROW\DETAIL\9159RD09

**LUCAS COUNTY**  
**CITY OF OREGON**  
**SECTIONS 4 & 9, TOWN 10 SOUTH, RANGE 8 EAST**

**R/W ONLY LUC-2-21.15**  
**PID 9159 SJN 025990**

52  
117



REV.	DATE	DESCRIPTION

COMPLETION DATE: 05-20-98

FILE NAME: I:\5032\011\TRAN\ROW\DETAIL\9159RD10

CALC. BY  
DATE  
CHECKED BY  
DATE

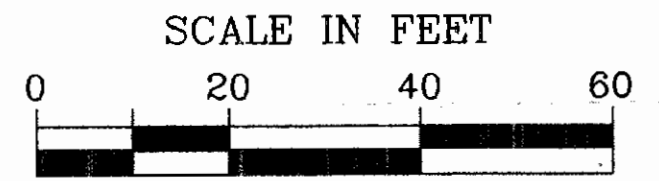
LUCAS COUNTY  
LUC-2-21.24

OHIO  
FHWA REGION 5  
648  
712

R/W ONLY LUC-2-21.15  
PID 9159 SJN 025990

53  
117

LUCAS COUNTY  
CITY OF OREGON  
SECTIONS 4 & 9, TOWN 10 SOUTH, RANGE 8 EAST



FILE NAME: I:\5032\011\TRAN\POW DETAIL 9159RD11

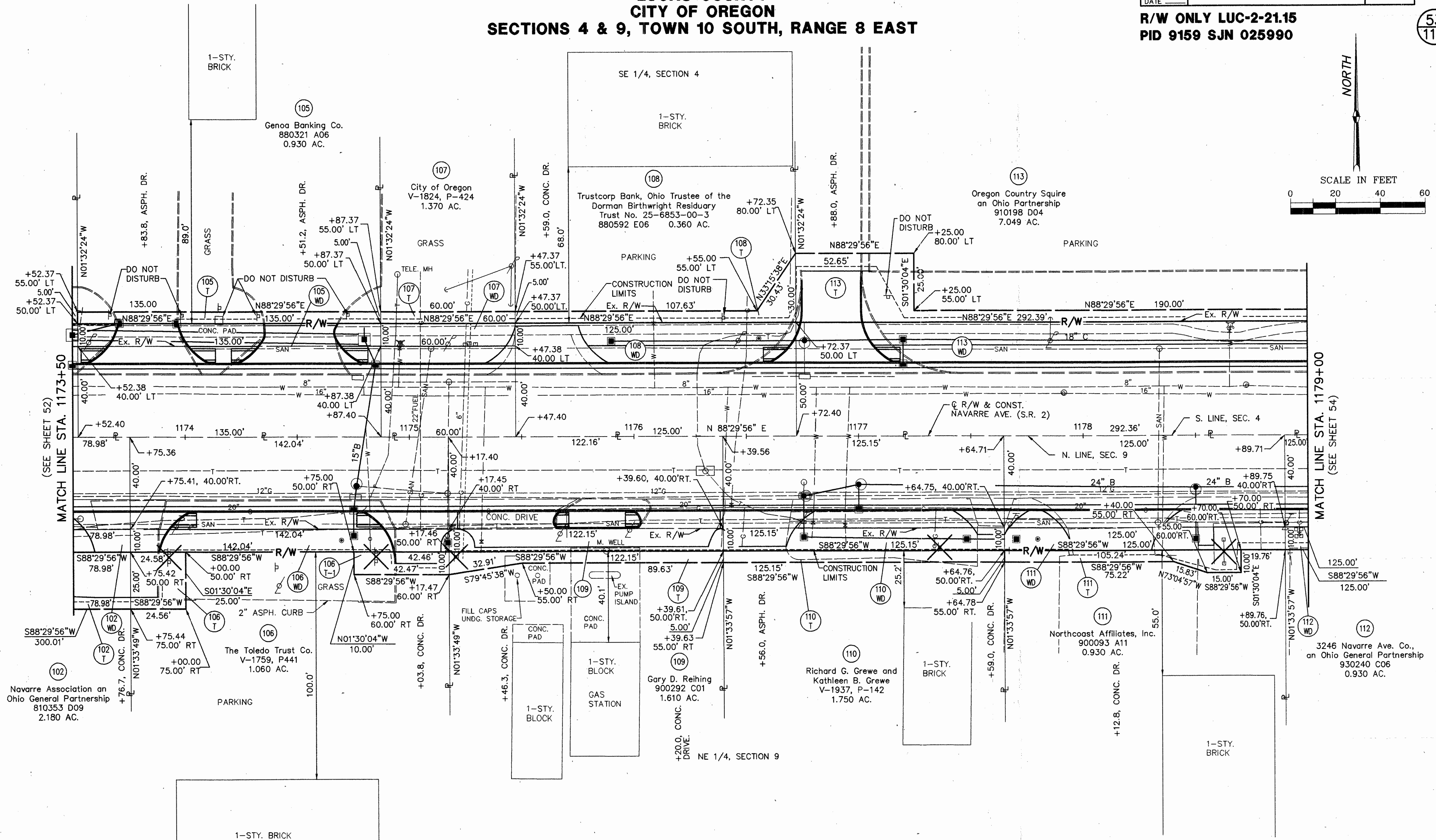
KCD

5032-011

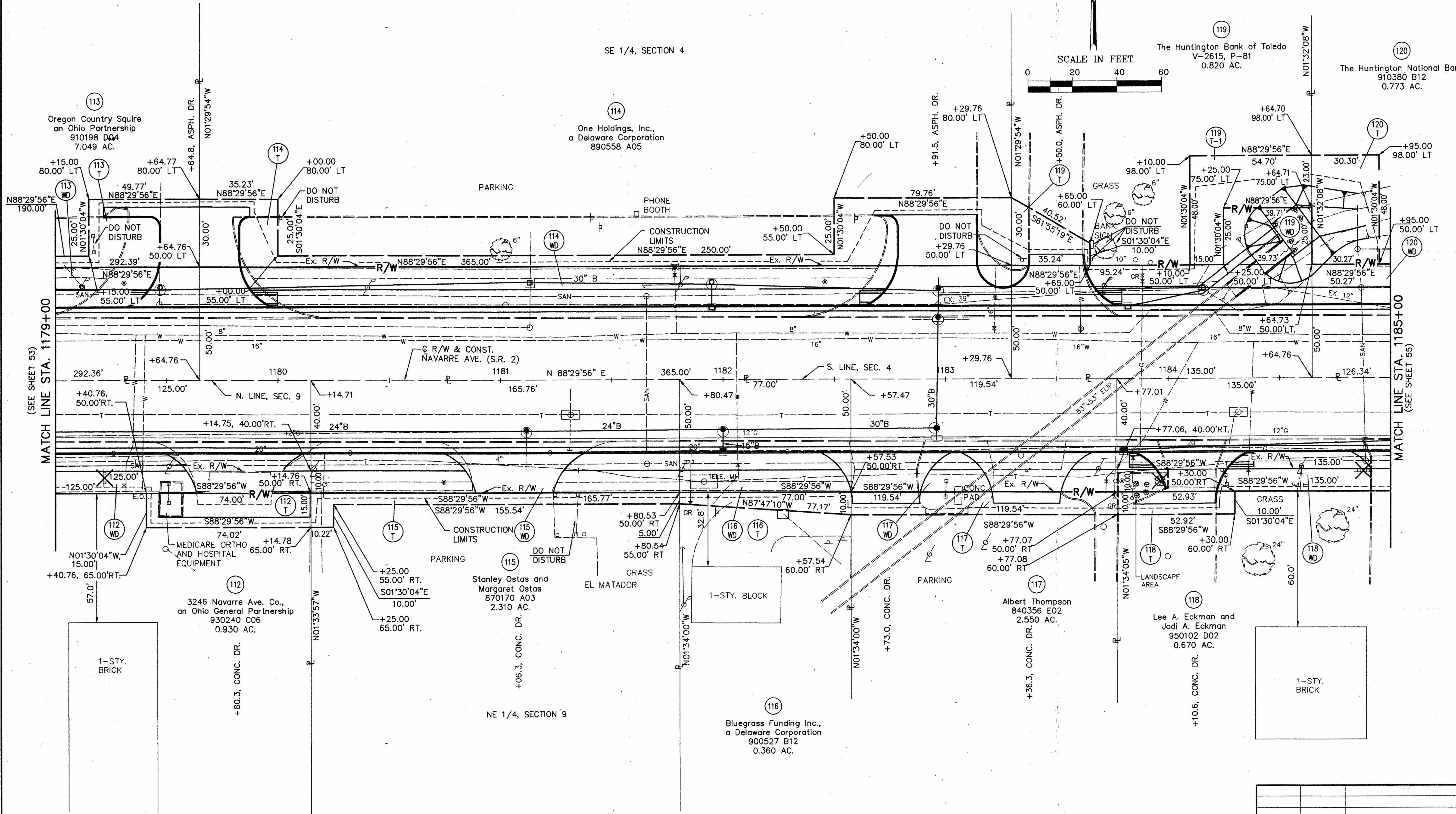
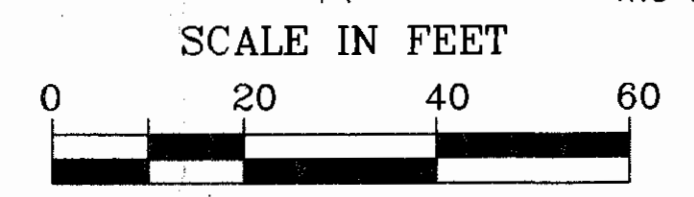
COMPLETION DATE: 05-20-98

REV.	DATE	DESCRIPTION

DETAIL ~ STA. 1173+50 TO STA. 1179+00



LUCAS COUNTY  
CITY OF OREGON  
SECTIONS 4 & 9, TOWN 10 SOUTH, RANGE 8 EAST



MATCH LINE STA. 1179+00  
(SEE SHEET 53)

MATCH LINE STA. 1185+00  
(SEE SHEET 55)

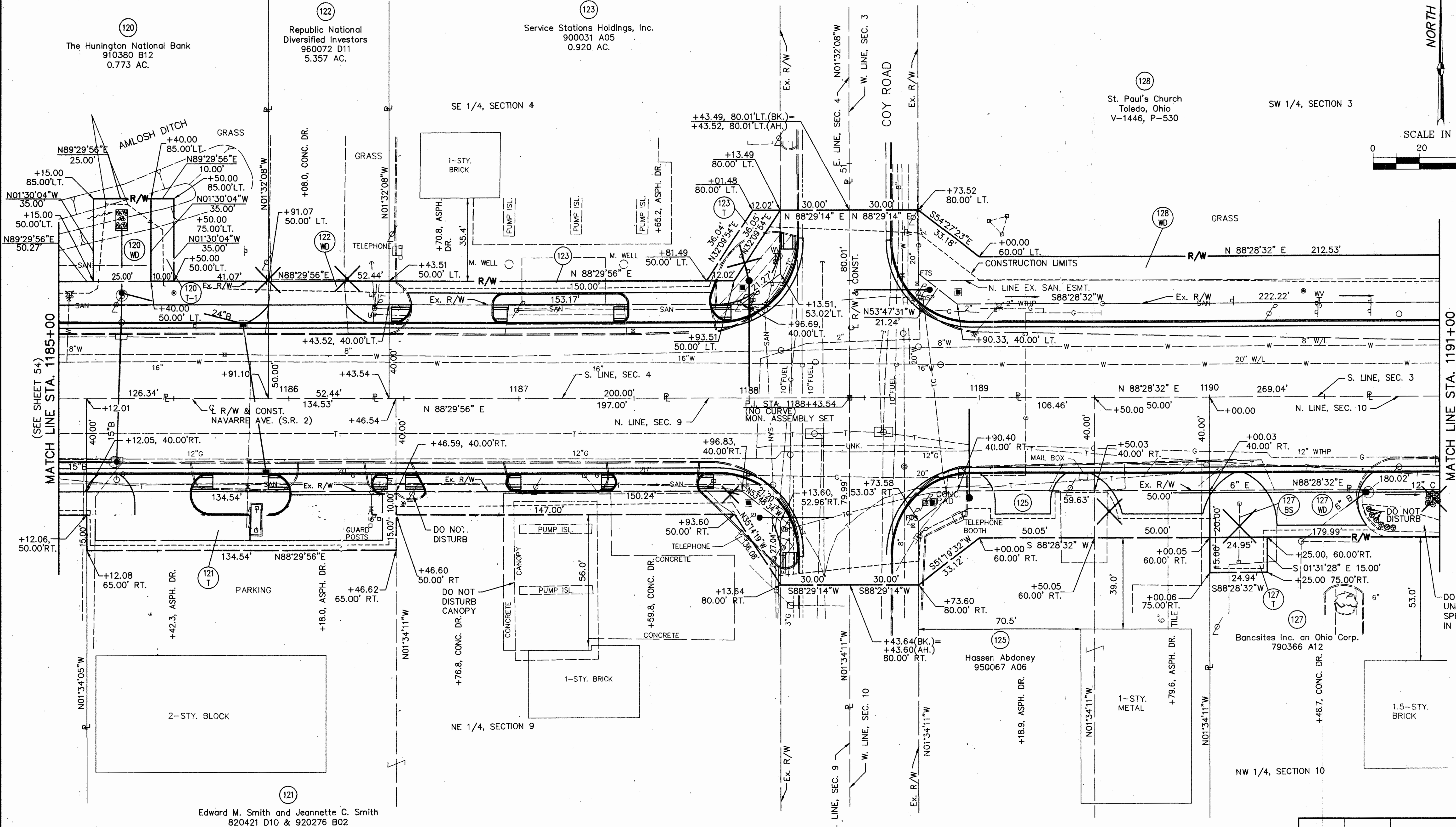
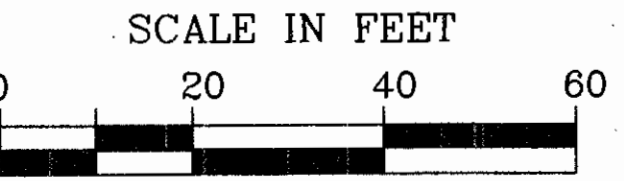
REV.	DATE	DESCRIPTION

COMPLETION DATE: 05-20-98

DETAIL ~ STA. 1179+00 TO STA. 1185+00

FILE NAME: I:\5032\011\TRAN\ROW\DETAIL\9159RD12

LUCAS COUNTY  
CITY OF OREGON  
SECTIONS 3,4,9 & 10, TOWN 10 SOUTH, RANGE 8 EAST



(SEE SHEET 54)  
MATCH LINE STA. 1185+00

MATCH LINE STA. 1191+00  
(SEE SHEET 56)

FILE NAME: I:\5032\011\TRAN\ROW\DETAIL\9159RD13

KCD

COMPLETION DATE: 05-20-98

REV.	DATE	DESCRIPTION
1	6-25-98	REMOVED PAR. 1 & 2/11/11 CHANGED REF. TO 1117



CALC. BY DATE  
CHECKED BY DATE

LUCAS COUNTY  
LUC-2-21.24

OHIO  
FHWA REGION 5  
651  
712

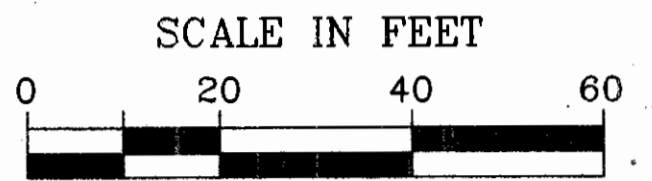
LUCAS COUNTY  
CITY OF OREGON  
SECTIONS 3 & 10, TOWN 10 SOUTH, RANGE 8 EAST

R/W ONLY LUC-2-21.15  
PID 9159 SJN 025990

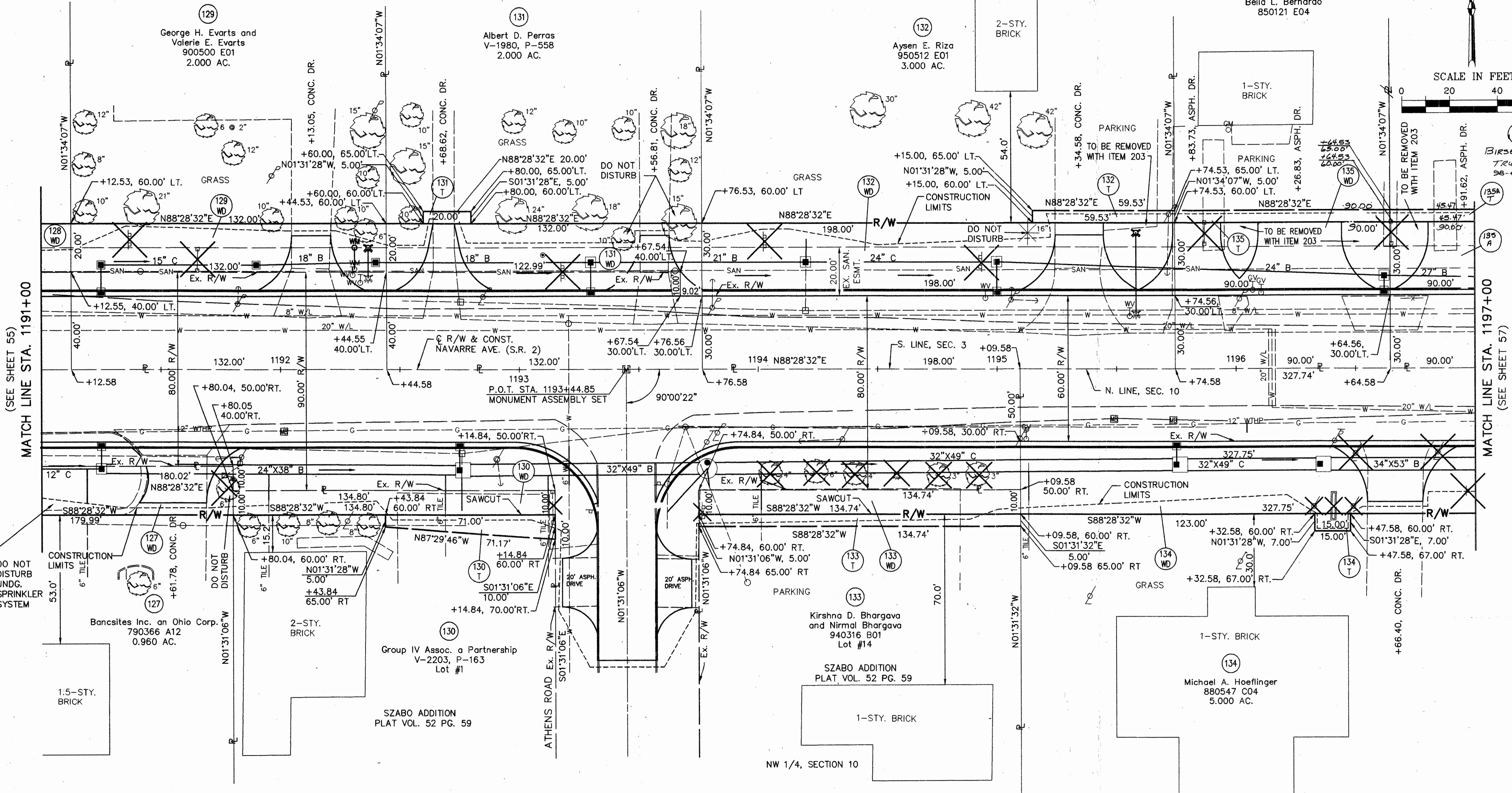
56  
117

Manuel S. Bernardo and  
Bella L. Bernardo  
850121 E04

NORTH



SW 1/4, SECTION 3



MATCH LINE STA. 1191+00  
(SEE SHEET 55)

MATCH LINE STA. 1197+00  
(SEE SHEET 57)

REV.	DATE	DESCRIPTION
1	9-4-98	ADDED PAR 135A

COMPLETION DATE: 05-20-98

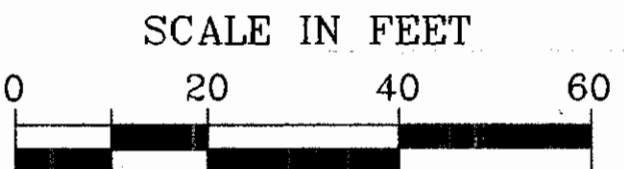
FILE NAME: I:\5032\011\TRAN ROW\DETAIL\9159RD14  
KCD

LUCAS COUNTY  
CITY OF OREGON  
SECTIONS 3 & 10, TOWN 10 SOUTH, RANGE 8 EAST

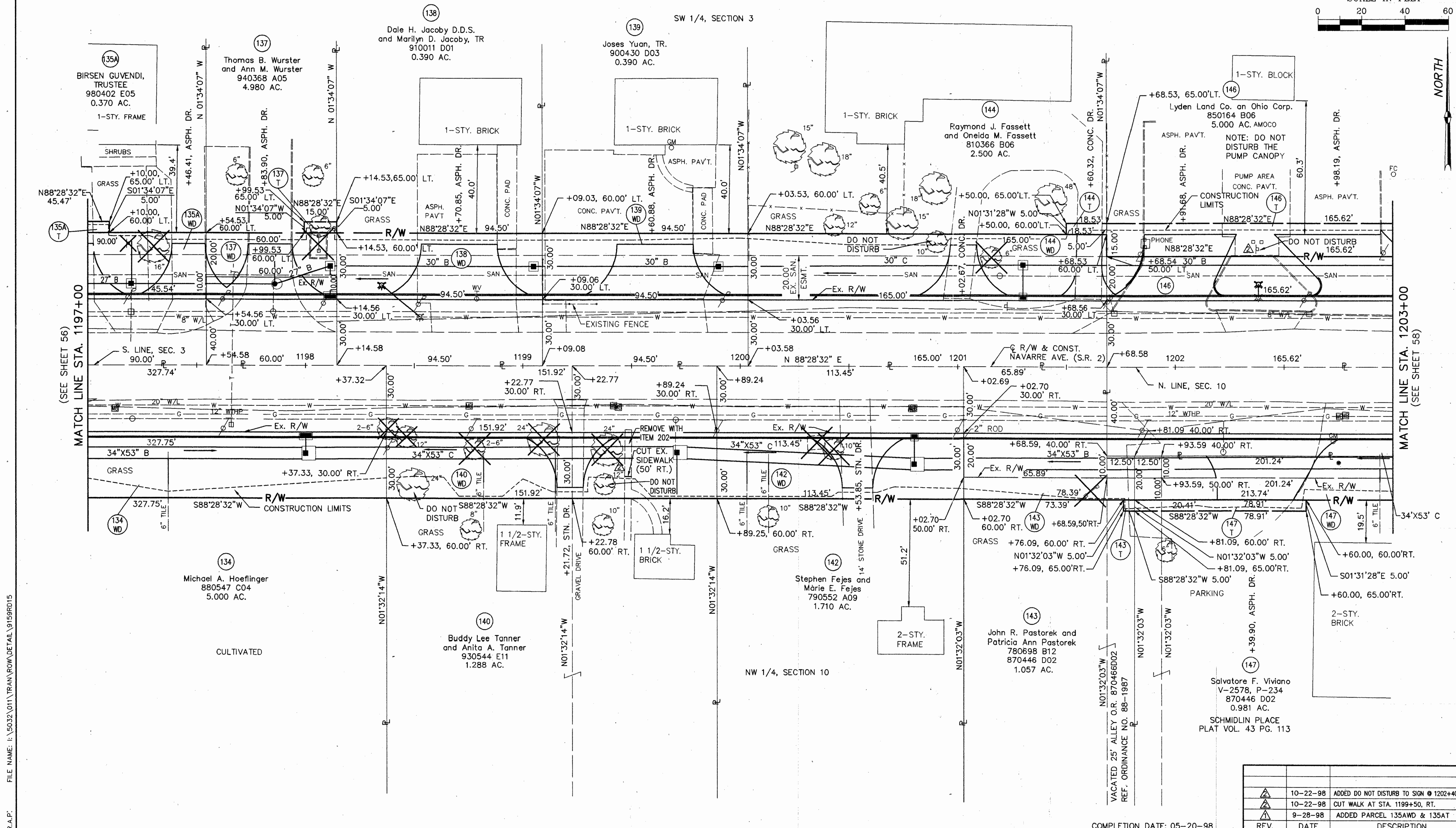
CALC. BY: _____	<b>LUCAS COUNTY</b> <b>LUC-2-21.24</b>	OHIO	652
DATE: _____		FHWA REGION 5	712
CHECKED BY: _____			
BY: _____			
DATE: _____			

R/W ONLY LUC-2-21.15  
PID 9159 SJN 025990

57  
117



NORTH



REV.	DATE	DESCRIPTION
10-22-98		ADDED DO NOT DISTURB TO SIGN @ 1202+40 LT.
10-22-98		CUT WALK AT STA. 1199+50, RT.
9-28-98		ADDED PARCEL 135AWD & 135AT

COMPLETION DATE: 05-20-98

DETAIL ~ STA. 1197+00 TO STA. 1203+00

FILE NAME: I:\5032\011\TRAN\ROW\DETAIL\9159R.D15

5032-011

# LUCAS COUNTY CITY OF OREGON SECTIONS 3 & 10, TOWN 10 SOUTH, RANGE 8 EAST

CALC.  
BY \_\_\_\_\_  
DATE \_\_\_\_\_  
CHECKED  
BY \_\_\_\_\_  
DATE \_\_\_\_\_

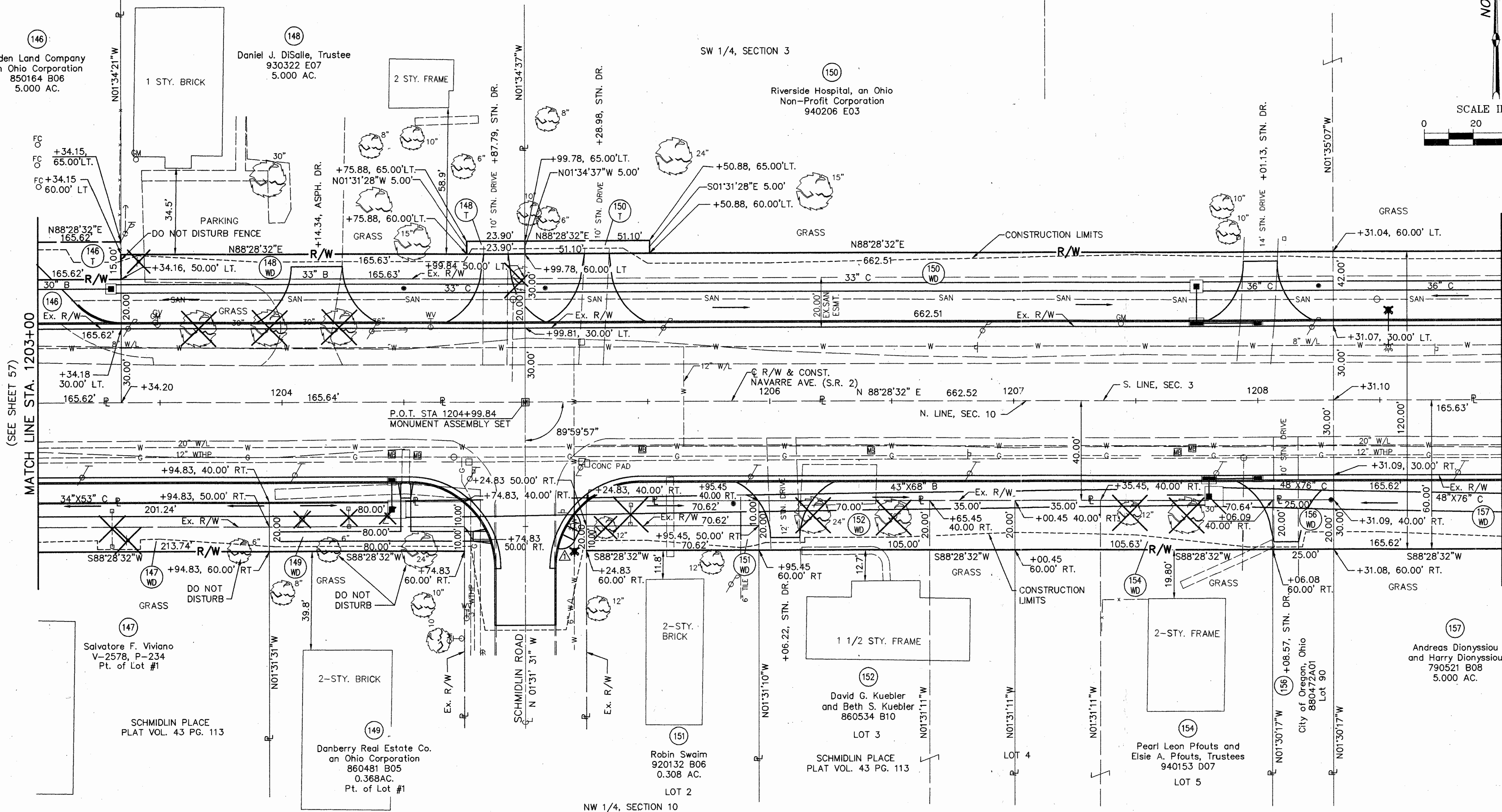
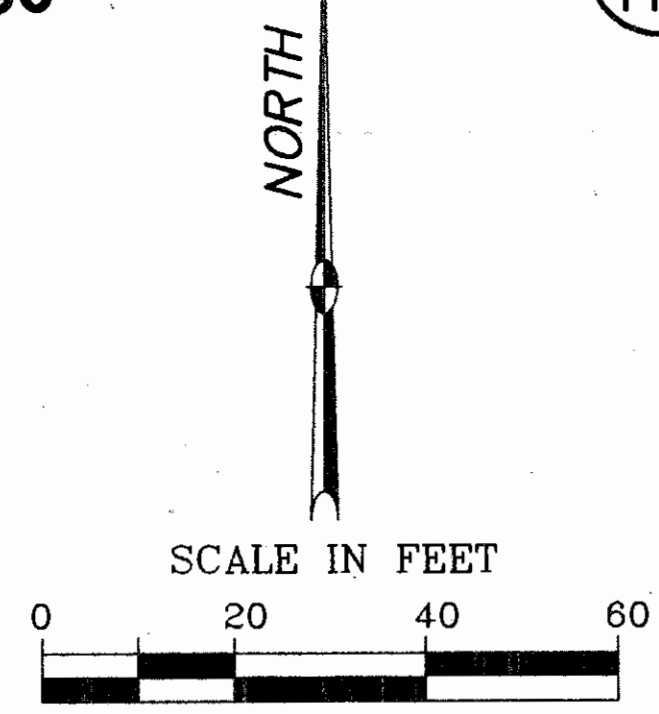
**LUCAS COUNTY**  
**LUC-2-21.24**

OHIO  
FHWA  
REGION 5

653  
712

**R/W ONLY LUC-2-21.15**  
**PID 9159 SJN 025990**

58  
117



MATCH LINE STA. 1203+00  
(SEE SHEET 57)

MATCH LINE STA. 1209+00  
(SEE SHEET 59)

FILE NAME: I:\5032\011\TRAN\POW\DETAIL 9159RD16

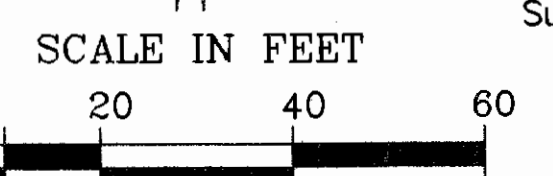
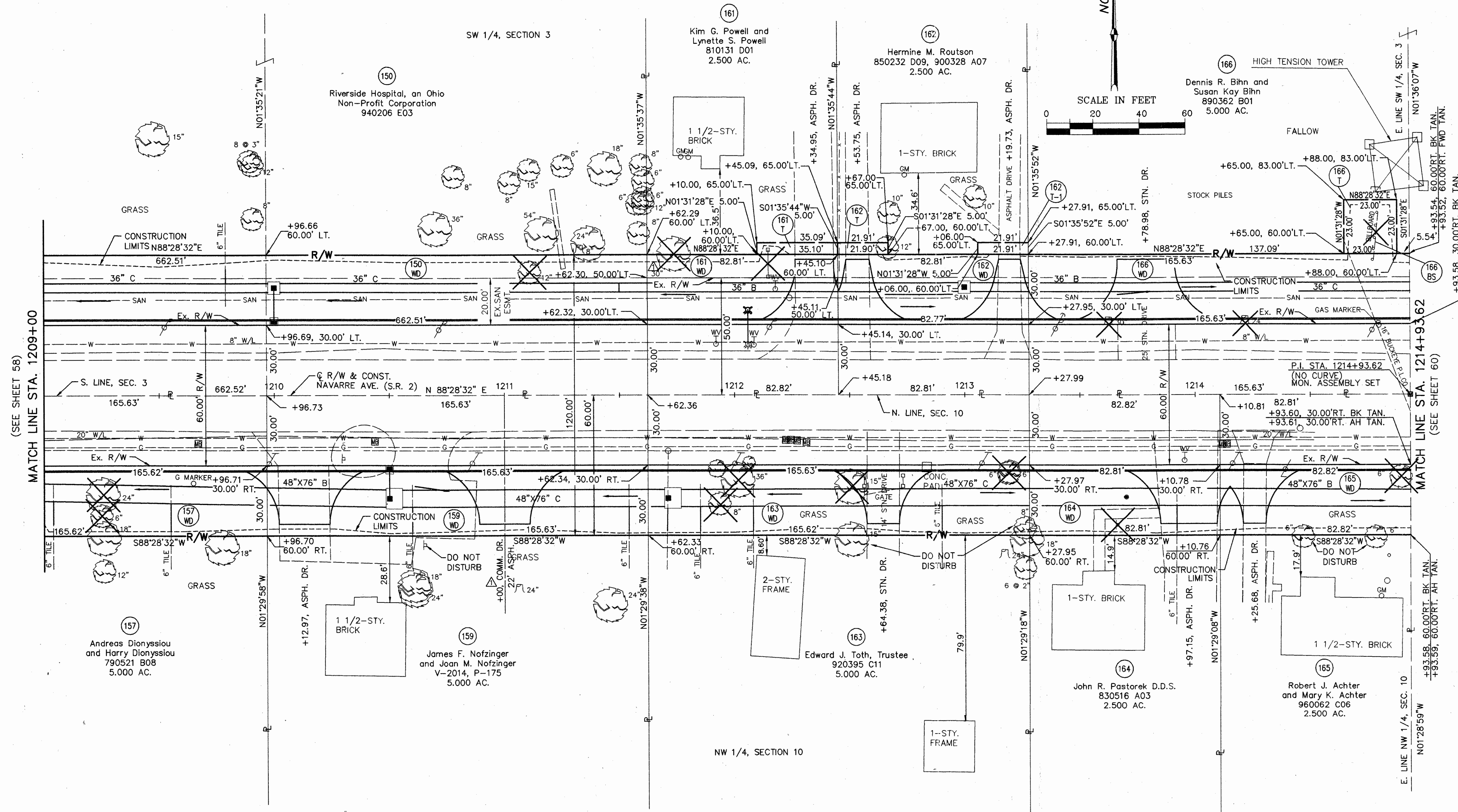
REV.	DATE	DESCRIPTION
1	10-21-98	ADDED CURB RAMP

COMPLETION DATE: 05-20-98

**LUCAS COUNTY**  
**CITY OF OREGON**  
**SECTIONS 3 & 10, TOWN 10 SOUTH, RANGE 8 EAST**

**R/W ONLY LUC-2-21.15**  
**PID 9159 SJN 025990**

**59**  
**117**



(SEE SHEET 58)  
 MATCH LINE STA. 1209+00

MATCH LINE STA. 1214+93.62  
 (SEE SHEET 60)

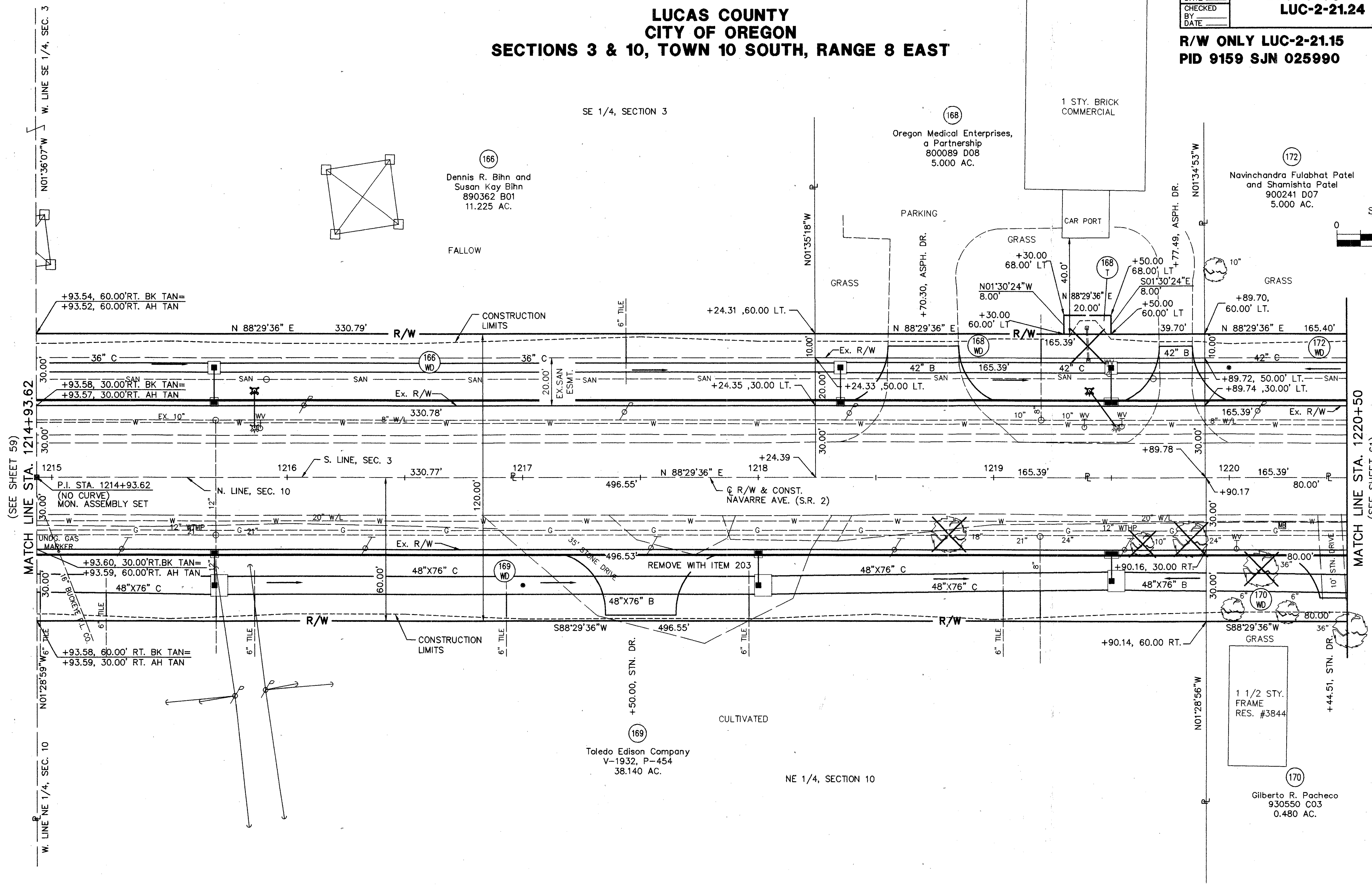
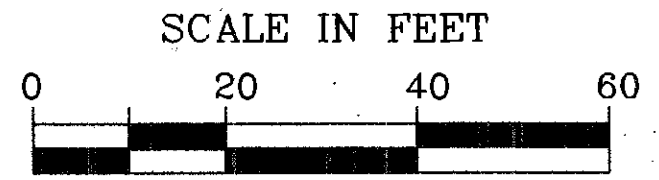

FILE NAME: i:\5032\011\TRAN\ROW\DETAIL\9159RD17

COMPLETION DATE: 05-20-98

REV.	DATE	DESCRIPTION
1	10-21-98	ADDED DRIVE AT STA. 1211+00 RT. ADDED TREE REMOVAL AT STA. 1211+75 LT.

**LUCAS COUNTY  
CITY OF OREGON  
SECTIONS 3 & 10, TOWN 10 SOUTH, RANGE 8 EAST**

CALC. BY		OHIO 655
DATE		
CHECKED BY		FHWA REGION 5 712
DATE		
<b>LUCAS COUNTY LUC-2-21.24</b>		60 117
<b>R/W ONLY LUC-2-21.15 PID 9159 SJN 025990</b>		



MATCH LINE STA. 1214+93.62  
(SEE SHEET 59)

MATCH LINE STA. 1220+50  
(SEE SHEET 61)

FILE NAME: I:\5032\011\TRAN\ROW\DETAIL\9159RD18

REV.	DATE	DESCRIPTION

COMPLETION DATE: 05-20-98

LUCAS COUNTY  
CITY OF OREGON  
SECTIONS 3 & 10 TOWN 10 SOUTH, RANGE 8 EAST

1 - STY.  
BRICK RES.

CALC.  
BY \_\_\_\_\_  
DATE \_\_\_\_\_  
CHECKED  
BY \_\_\_\_\_  
DATE \_\_\_\_\_

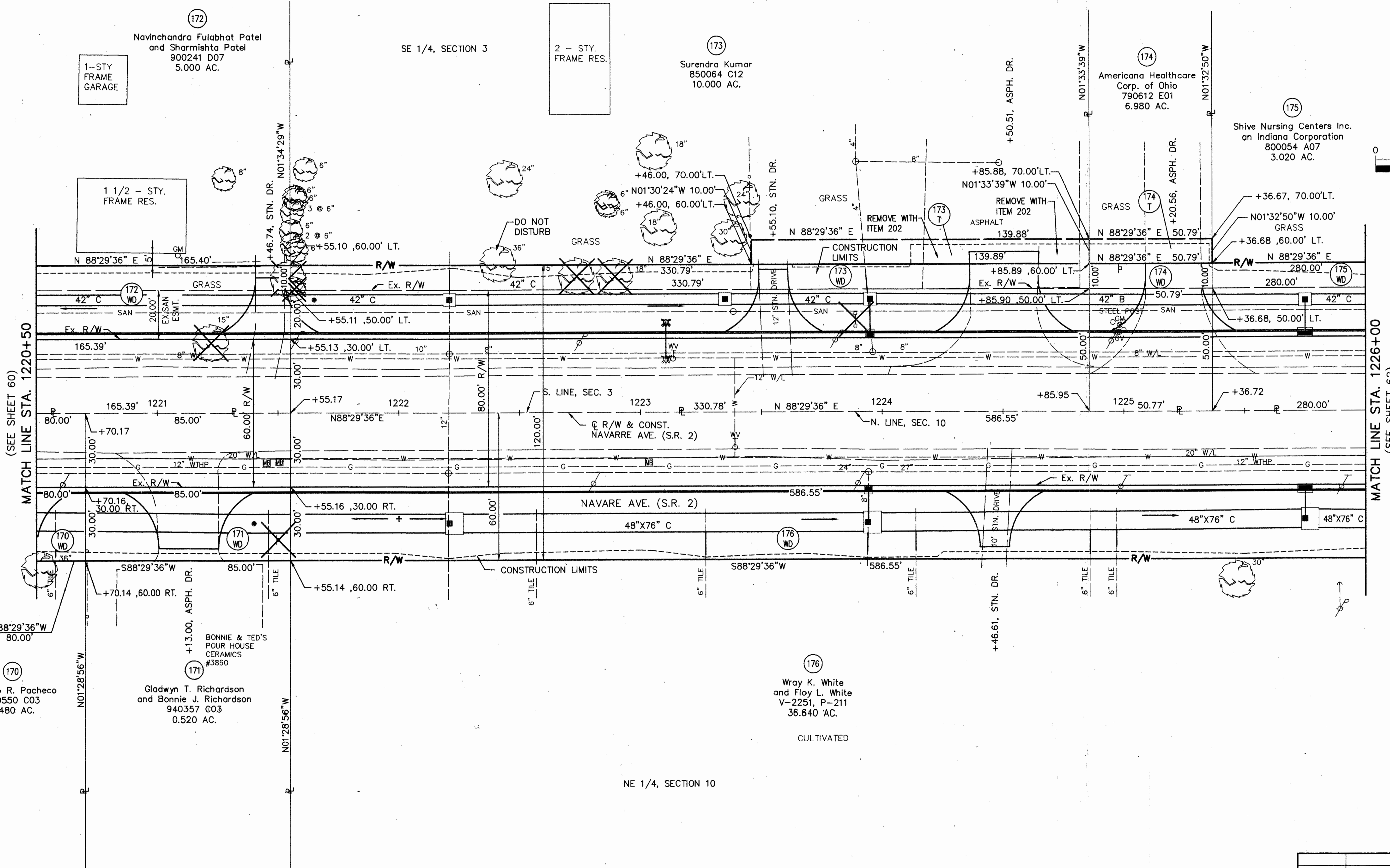
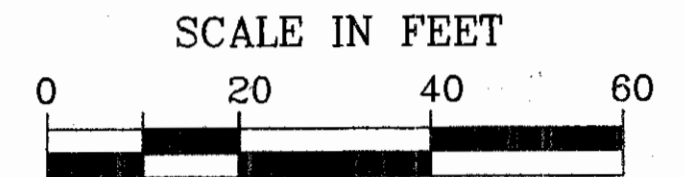
LUCAS COUNTY  
LUC-2-21.24

OHIO  
FHWA  
REGION 5

656  
712

R/W ONLY LUC-2-21.15  
PID 9159 SJN 025990

61  
117



(SEE SHEET 60)  
MATCH LINE STA. 1220+50

MATCH LINE STA. 1226+00  
(SEE SHEET 62)

FILE NAME: I:\5032\011\TRAN\FROM DETAIL\9159RD19

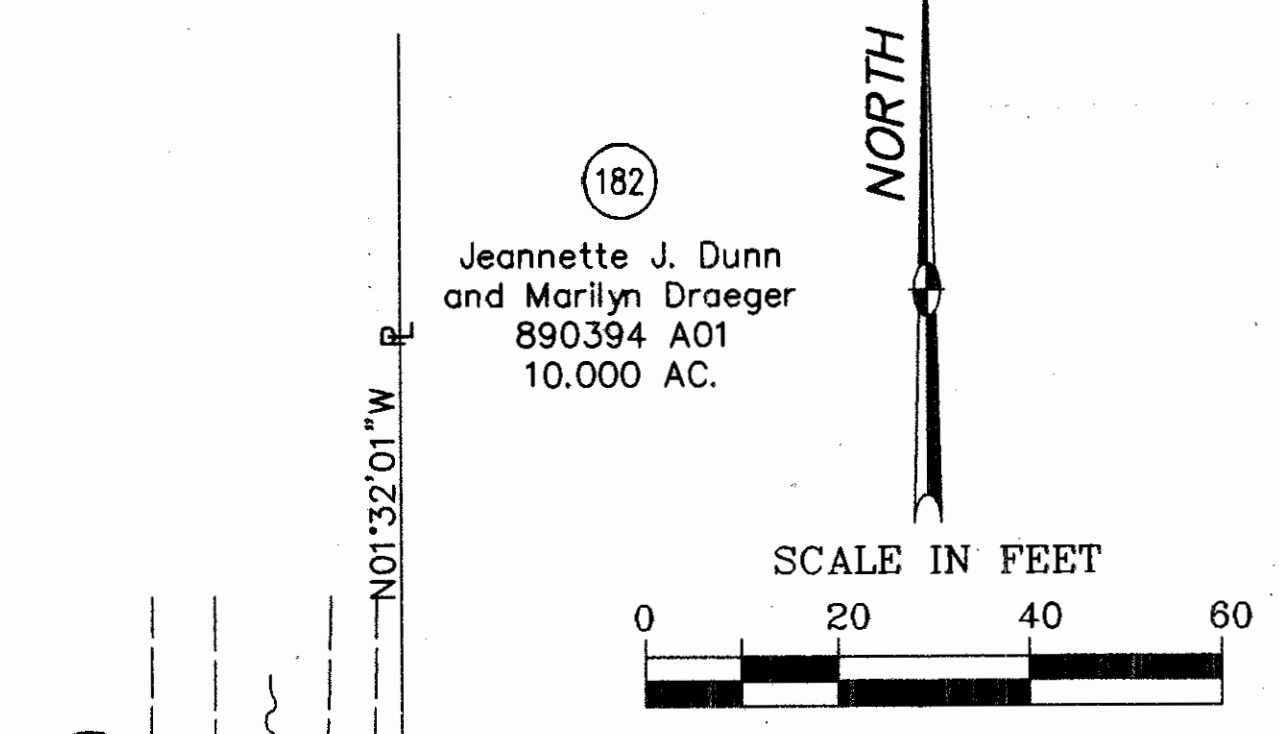
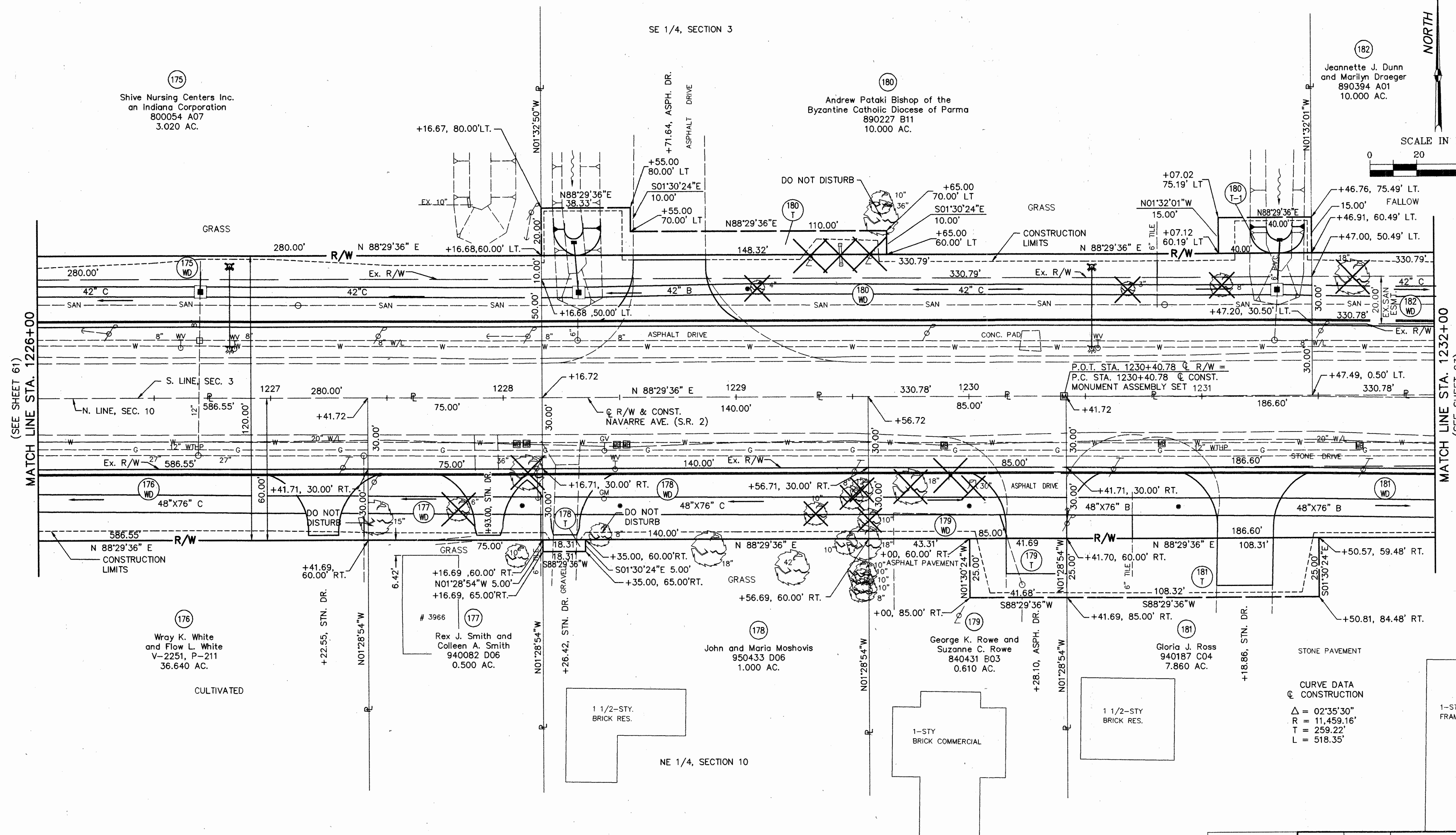
KCD

COMPLETION DATE: 05-20-98

REV.	DATE	DESCRIPTION

**LUCAS COUNTY**  
**CITY OF OREGON**  
**SECTIONS 3 & 10, TOWN 10 SOUTH, RANGE 8 EAST**

**R/W ONLY LUC-2-21.15**  
**PID 9159 SJN 025990**



MATCH LINE STA. 1226+00 (SEE SHEET 61)

MATCH LINE STA. 1232+00 (SEE SHEET 63)

**CURVE DATA**  
**& CONSTRUCTION**  
 $\Delta = 02^{\circ}35'30''$   
 $R = 11,459.16'$   
 $T = 259.22'$   
 $L = 518.35'$

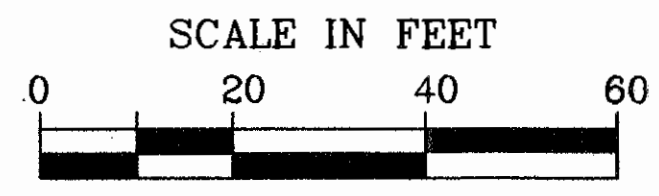
1-STY FRAME COM.			
REV.	DATE	DESCRIPTION	

COMPLETION DATE: 05-20-98

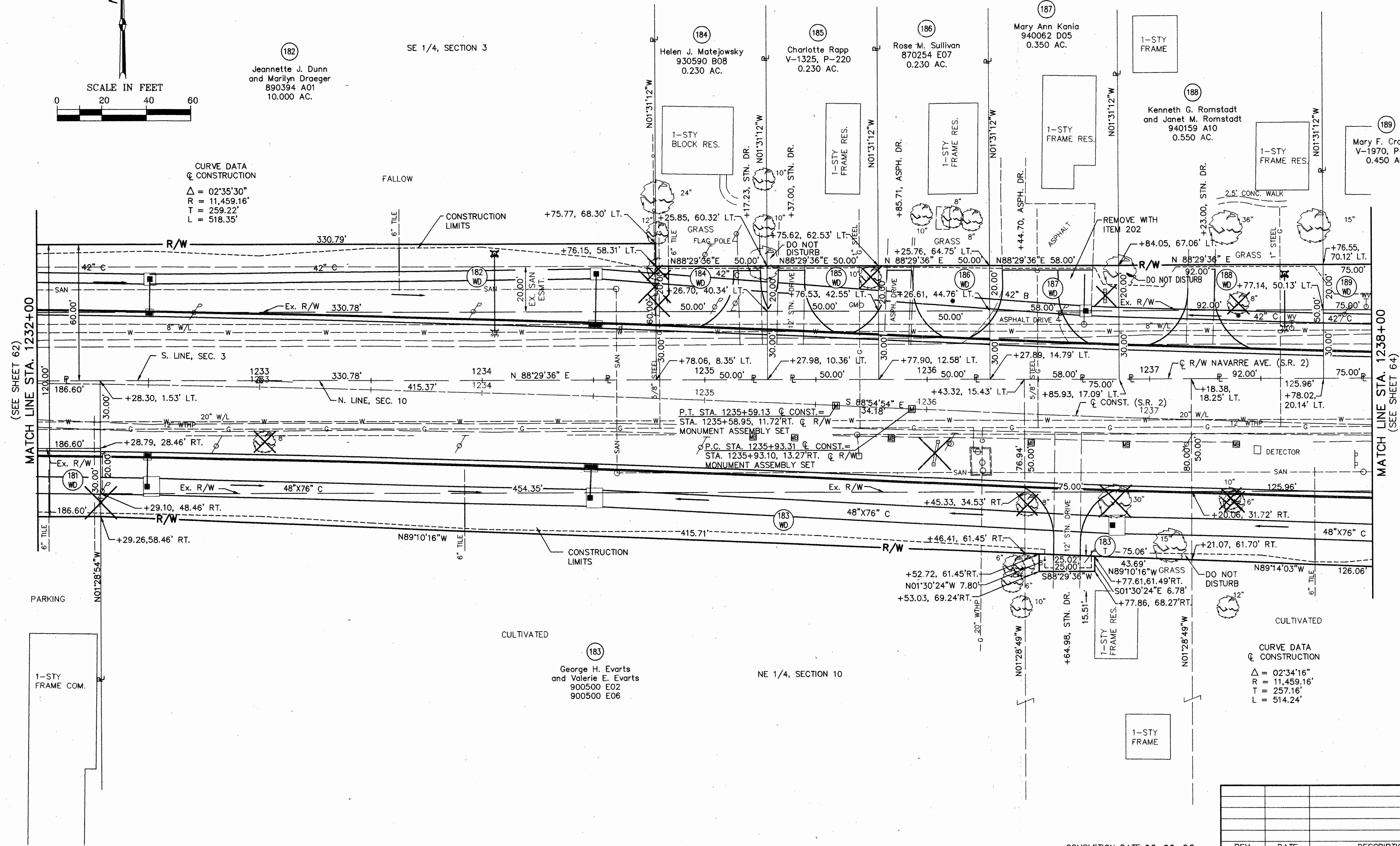
**LUCAS COUNTY**  
**CITY OF OREGON**  
**SECTIONS 3 & 10, TOWN 10 SOUTH, RANGE 8 EAST**

**R/W ONLY LUC-2-21.15**  
**PID 9159 SJN 025990**

63  
117



**CURVE DATA**  
 @ CONSTRUCTION  
 $\Delta = 02^{\circ}35'30''$   
 $R = 11,459.16'$   
 $T = 259.22'$   
 $L = 518.35'$



**CURVE DATA**  
 @ CONSTRUCTION  
 $\Delta = 02^{\circ}34'16''$   
 $R = 11,459.16'$   
 $T = 257.16'$   
 $L = 514.24'$

REV.	DATE	DESCRIPTION

COMPLETION DATE: 05-20-98

DETAIL ~ STA. 1232+00 TO STA. 1238+00

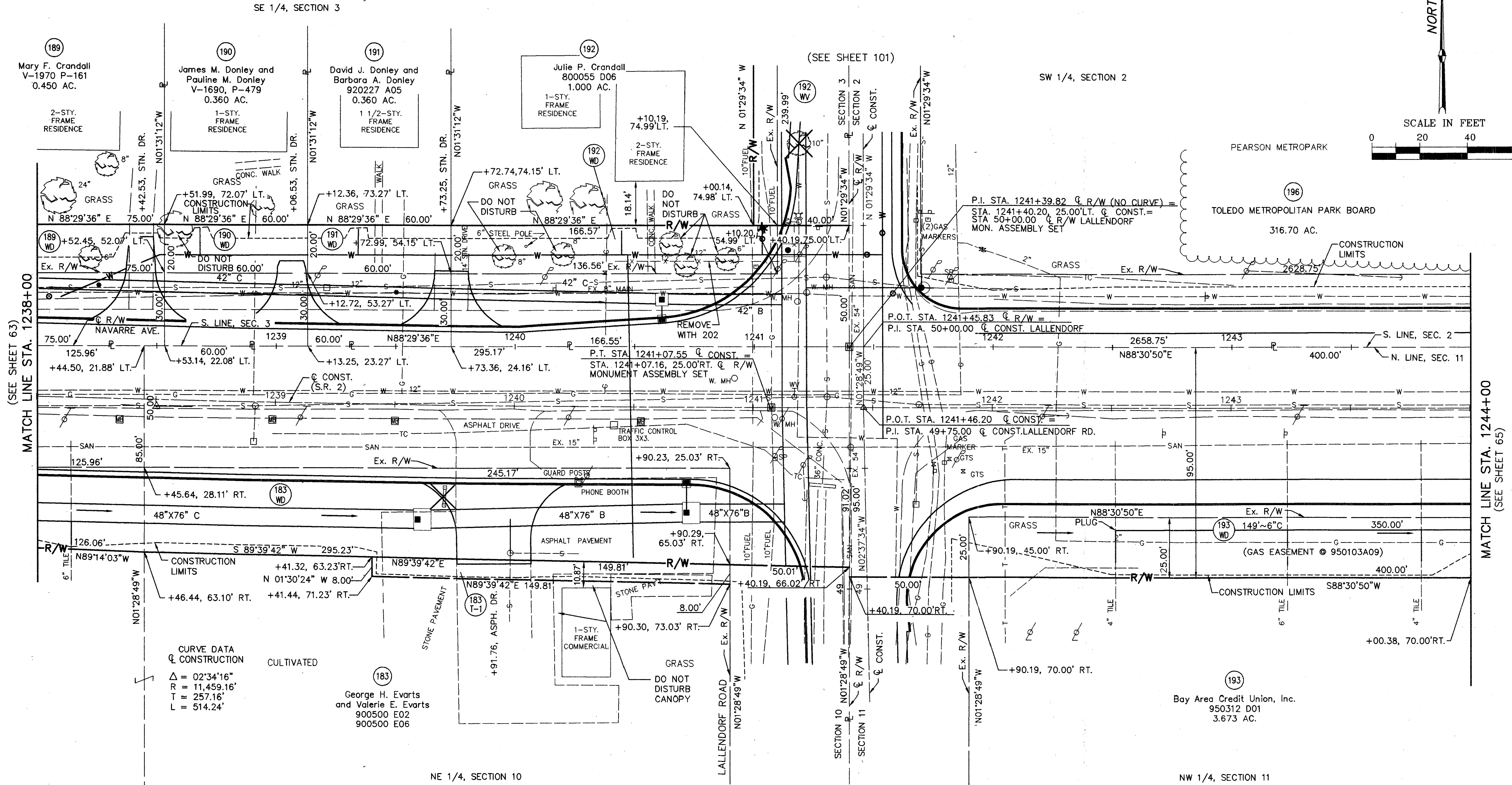
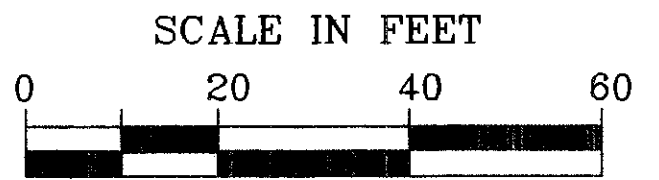
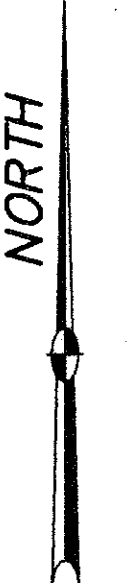
FILE NAME: I:\5032\011\TRAN\ROW DETAIL\_9159RD21



**R/W ONLY LUC-2-21.15**  
**PID 9159 SJN 025990**

64  
117

**LUCAS COUNTY**  
**CITY OF OREGON**  
**SECTIONS 2, 3, 10, & 11, TOWN 10 SOUTH, RANGE 8 EAST**



**CURVE DATA**  
 @ CONSTRUCTION  
 $\Delta = 02^{\circ}34'16''$   
 $R = 11,459.16'$   
 $T = 257.16'$   
 $L = 514.24'$

MATCH LINE STA. 1238+00  
(SEE SHEET 63)

MATCH LINE STA. 1244+00  
(SEE SHEET 65)

(SEE SHEET 100)

(SEE SHEET 101 FOR INTERSECTION)

REV.	DATE	DESCRIPTION

COMPLETION DATE: 05-20-98

DETAIL ~ STA. 1238+00 TO STA. 1244+00

FILE NAME: I:\5032\011\TRAN\ROW\DETAIL\9159R022

**LUCAS COUNTY  
CITY OF OREGON  
SECTIONS 2 & 11, TOWN 10 SOUTH, RANGE 8 EAST**

CALC. BY _____ DATE _____ CHECKED BY _____ DATE _____	<b>LUCAS COUNTY</b> <b>LUC-2-21.24</b>	OHIO FHWA REGION 5 660 712
--	---	-------------------------------------

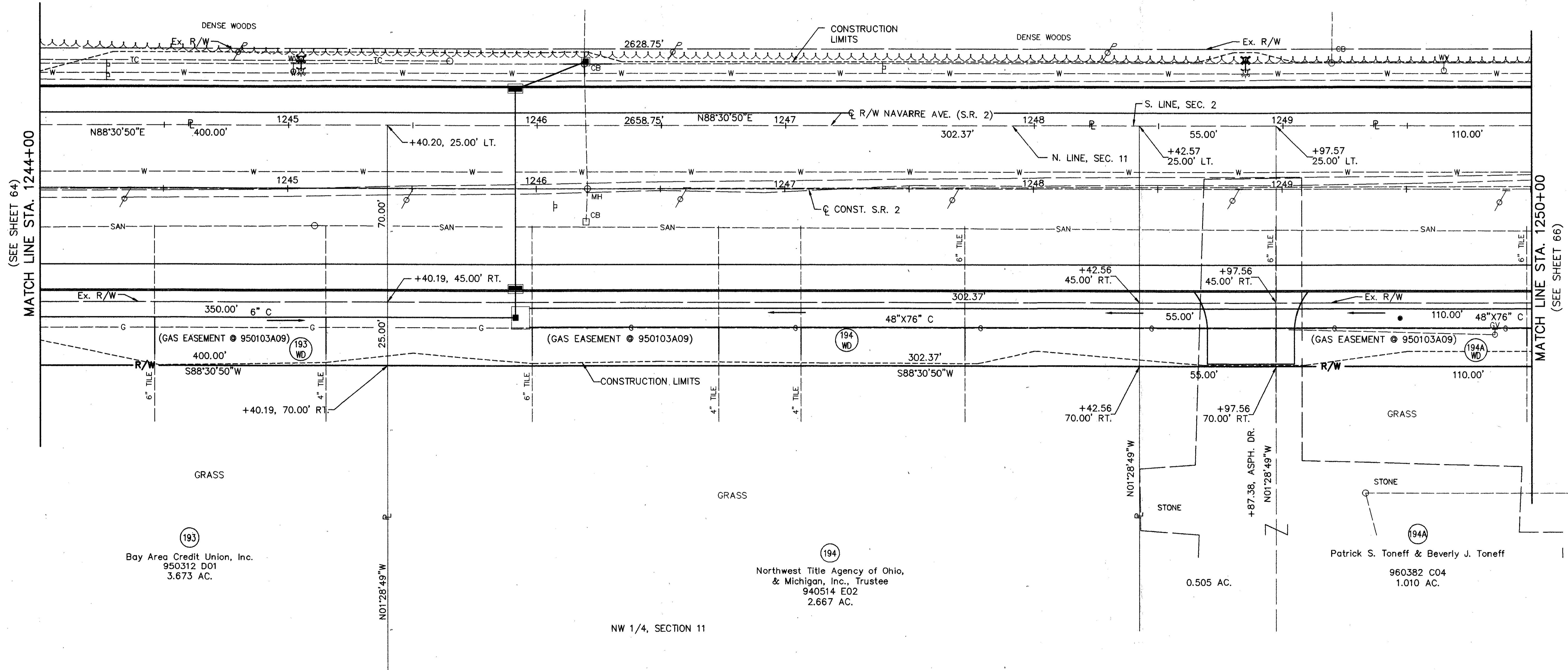
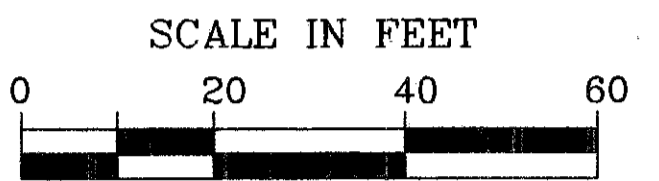
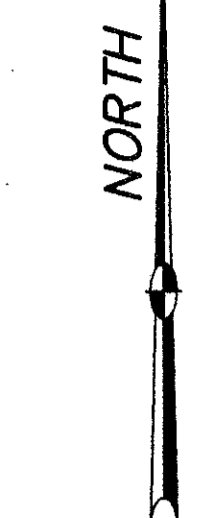
**R/W ONLY LUC-2-21.15  
PID 9159 SJN 025990**

65  
117

SW 1/4, SECTION 2

196  
The Toledo Metropolitan Park Bd.  
V-859, P-172 & V-859, P-184

PARK



193  
Bay Area Credit Union, Inc.  
950312 D01  
3.673 AC.

194  
Northwest Title Agency of Ohio,  
& Michigan, Inc., Trustee  
940514 E02  
2.667 AC.

194A  
Patrick S. Toneff & Beverly J. Toneff  
960382 C04  
1.010 AC.

NW 1/4, SECTION 11

REV.	DATE	DESCRIPTION

COMPLETION DATE: 05-20-98

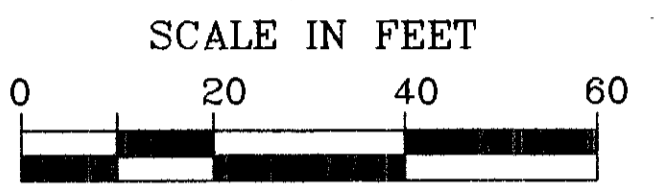
DETAIL ~ STA. 1244+00 TO STA. 1250+00

KCD FILE NAME: I:\5032\011\TRAN ROW\DETAIL\9159RD23

**LUCAS COUNTY  
CITY OF OREGON  
SECTIONS 2 & 11, TOWN 10 SOUTH, RANGE 8 EAST**

CALC. BY: _____ DATE: _____ CHECKED BY: _____ DATE: _____	<b>LUCAS COUNTY LUC-2-21.24</b>	OHIO FHWA REGION 5 661 712 66 117
--	-------------------------------------	--

**R/W ONLY LUC-2-21.15  
PID 9159 SJN 025990**



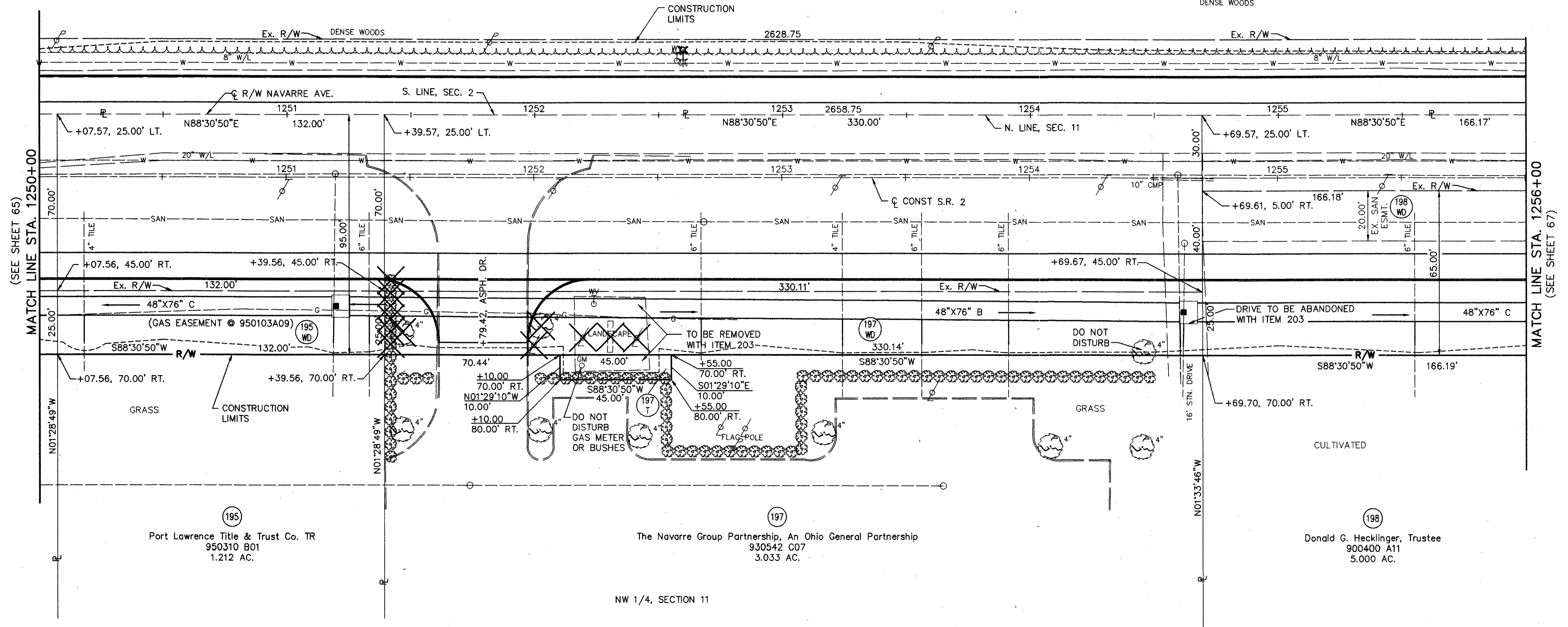
SW 1/4, SECTION 2

(196)

The Toledo Metropolitan Park Bd.  
V-859, P-172 & V-859, P-184

PARK

DENSE WOODS



MATCH LINE STA. 1250+00  
(SEE SHEET 65)

MATCH LINE STA. 1256+00  
(SEE SHEET 67)

(195)  
Port Lawrence Title & Trust Co. TR  
950310 B01  
1.212 AC.

(197)  
The Navarre Group Partnership, An Ohio General Partnership  
930542 C07  
3.033 AC.

(198)  
Donald G. Hecklinger, Trustee  
900400 A11  
5.000 AC.

NW 1/4, SECTION 11

KCD FILE NAME: I:\5032\011\TRAN\ROW\DETAIL\9159RD24

COMPLETION DATE: 05-20-98

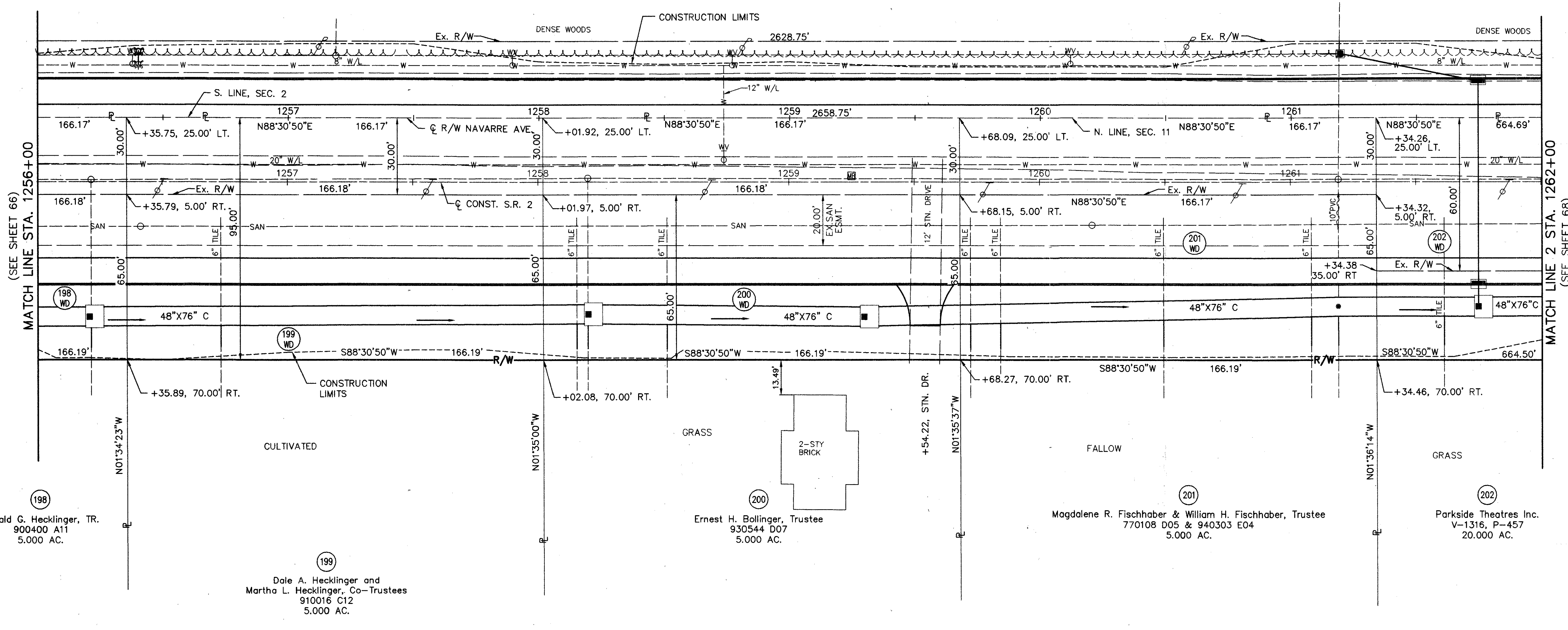
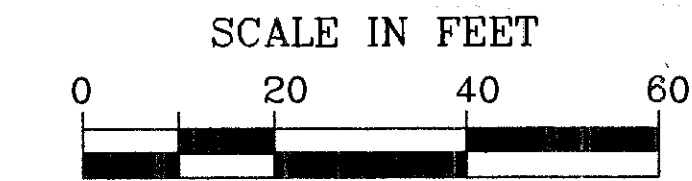
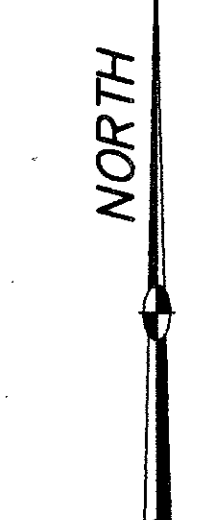
REV.	DATE	DESCRIPTION

**LUCAS COUNTY**  
**CITY OF OREGON**  
**SECTIONS 2 & 11, TOWN 10 SOUTH, RANGE 8 EAST**

SW 1/4, SECTION 2

PARK

196  
Toledo Metropolitan Park Bd.  
V-859, P-172  
V-859, P-184



(SEE SHEET 66)  
MATCH LINE STA. 1256+00

MATCH LINE 2 STA. 1262+00  
(SEE SHEET 68)

198  
Donald G. Hecklinger, TR.  
900400 A11  
5.000 AC.

199  
Dale A. Hecklinger and  
Martha L. Hecklinger, Co-Trustees  
910016 C12  
5.000 AC.

200  
Ernest H. Bollinger, Trustee  
930544 D07  
5.000 AC.

201  
Magdalene R. Fischhaber & William H. Fischhaber, Trustee  
770108 D05 & 940303 E04  
5.000 AC.

202  
Parkside Theatres Inc.  
V-1316, P-457  
20.000 AC.

NW 1/4, SECTION 11

KCD FILE NAME: J:\5032\011\TRAN\ROW\DETAIL\9159RD25

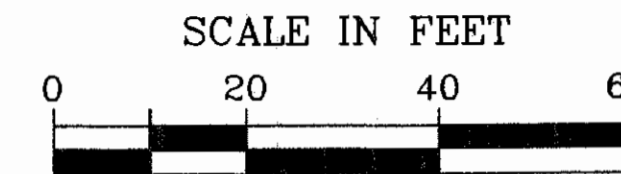
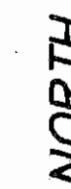
COMPLETION DATE: 05-20-98

REV.	DATE	DESCRIPTION

**LUCAS COUNTY  
CITY OF OREGON  
SECTIONS 2 & 11, TOWN 10 SOUTH, RANGE 8 EAST**

CALC. BY _____ DATE _____ CHECKED BY _____ DATE _____	<b>LUCAS COUNTY LUC-2-21.24</b>	OHIO FHWA REGION 5	(663) 712  (68) 117
--	-------------------------------------	--------------------------	---------------------------------

**R/W ONLY LUC-2-21.15  
PID 9159 SJN 025990**



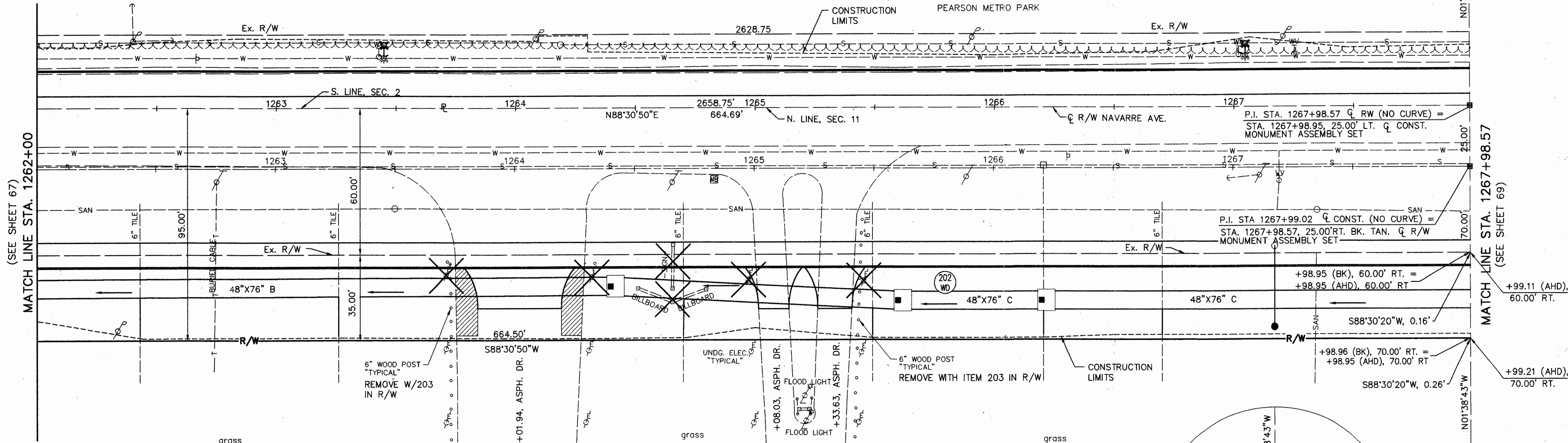
SW 1/4, SECTION 2

(196)

Toledo Metropolitan Park Board  
V-859, P-172  
V-859, P-184

DENSE WOODS

PEARSON METRO PARK



MATCH LINE STA. 1262+00  
(SEE SHEET 67)

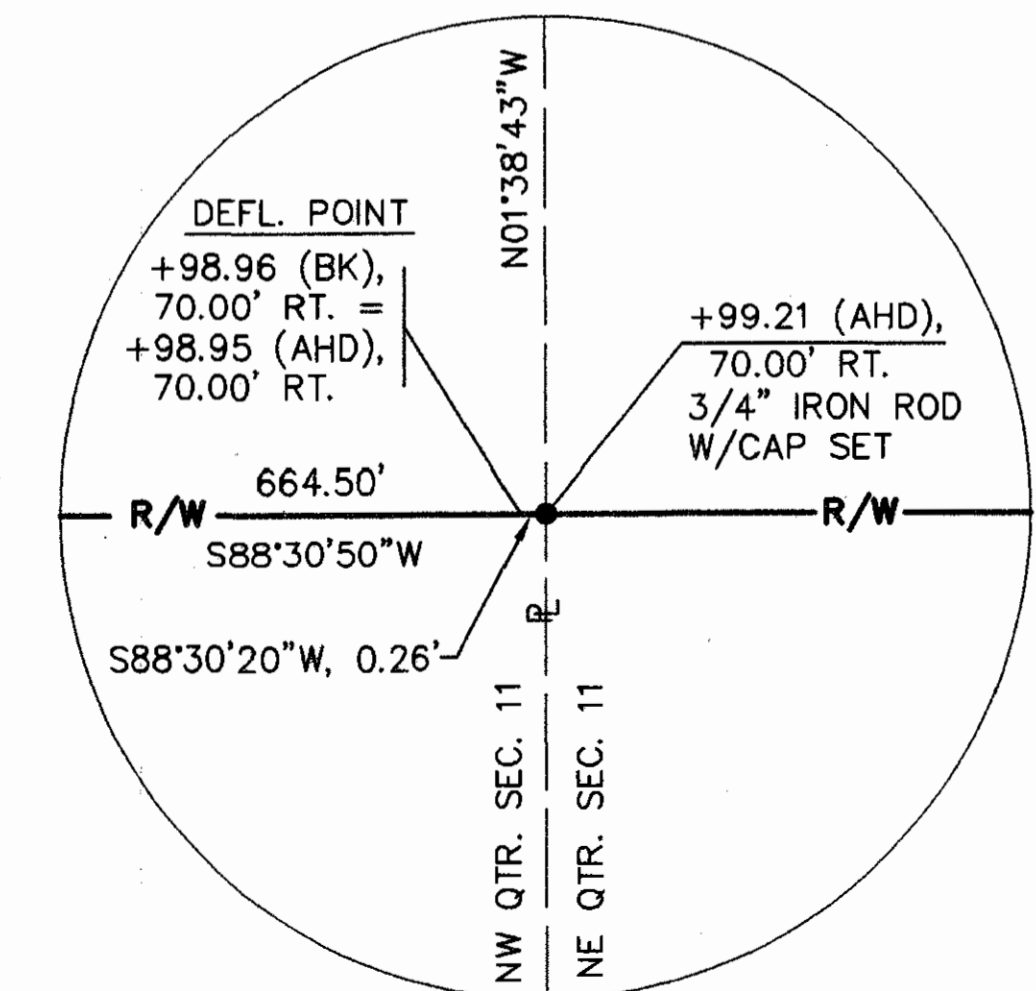
MATCH LINE STA. 1267+98.57  
(SEE SHEET 69)

FILE NAME: I:\5032\011\TRAN\ROW DETAIL\9159RD26

NW 1/4, SECTION 11

(202)

Parkside Theatres Inc.  
V-1316, P-457  
20.000 AC.



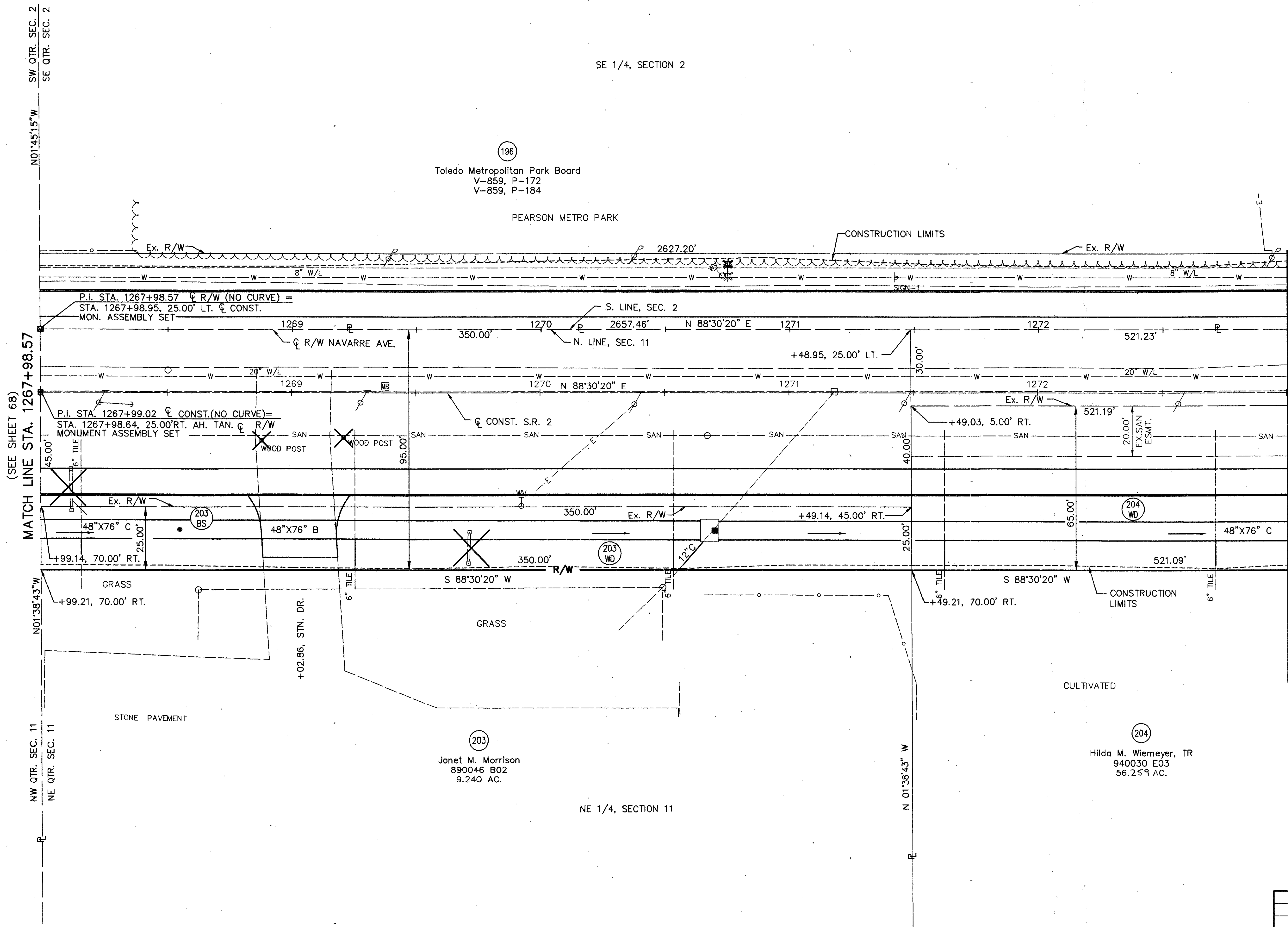
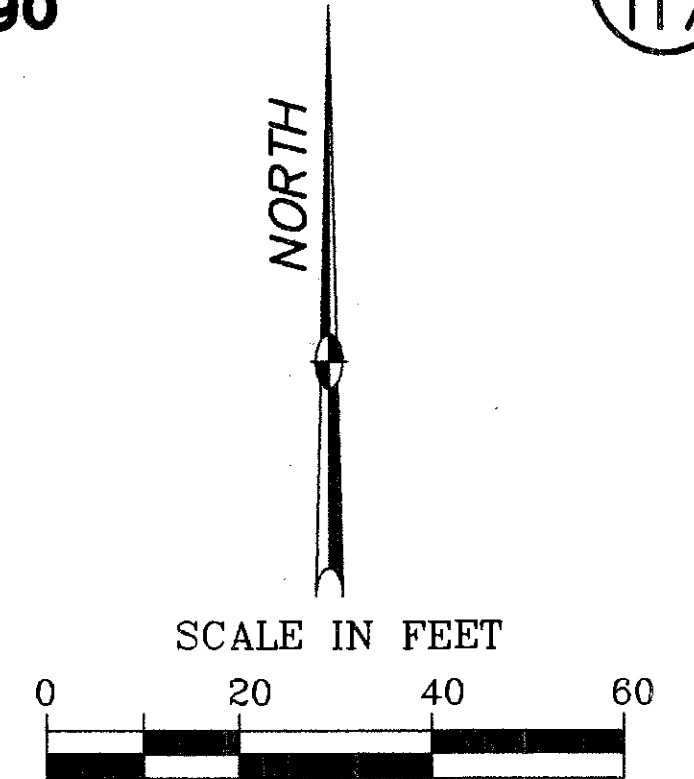
REV.	DATE	DESCRIPTION

COMPLETION DATE: 05-20-98

DETAIL ~ STA. 1262+00 TO STA. 1267+98.57

**LUCAS COUNTY  
CITY OF OREGON  
SECTIONS 2 & 11, TOWN 10 SOUTH, RANGE 8 EAST**

CALC. BY _____ DATE _____	<b>LUCAS COUNTY</b> <b>LUC-2-21.24</b>	OHIO FHWA REGION 5	664 712
CHECKED BY _____ DATE _____		<b>R/W ONLY LUC-2-21.15</b> <b>PID 9159 SJN 025990</b>	69 117



(SEE SHEET 68)  
MATCH LINE STA. 1267+98.57

MATCH LINE STA. 1273+00  
(SEE SHEET 70)

FILE NAME: I:\5032\011\TRAN\ROW\DETAIL\9159RD27

KCD

REV.	DATE	DESCRIPTION

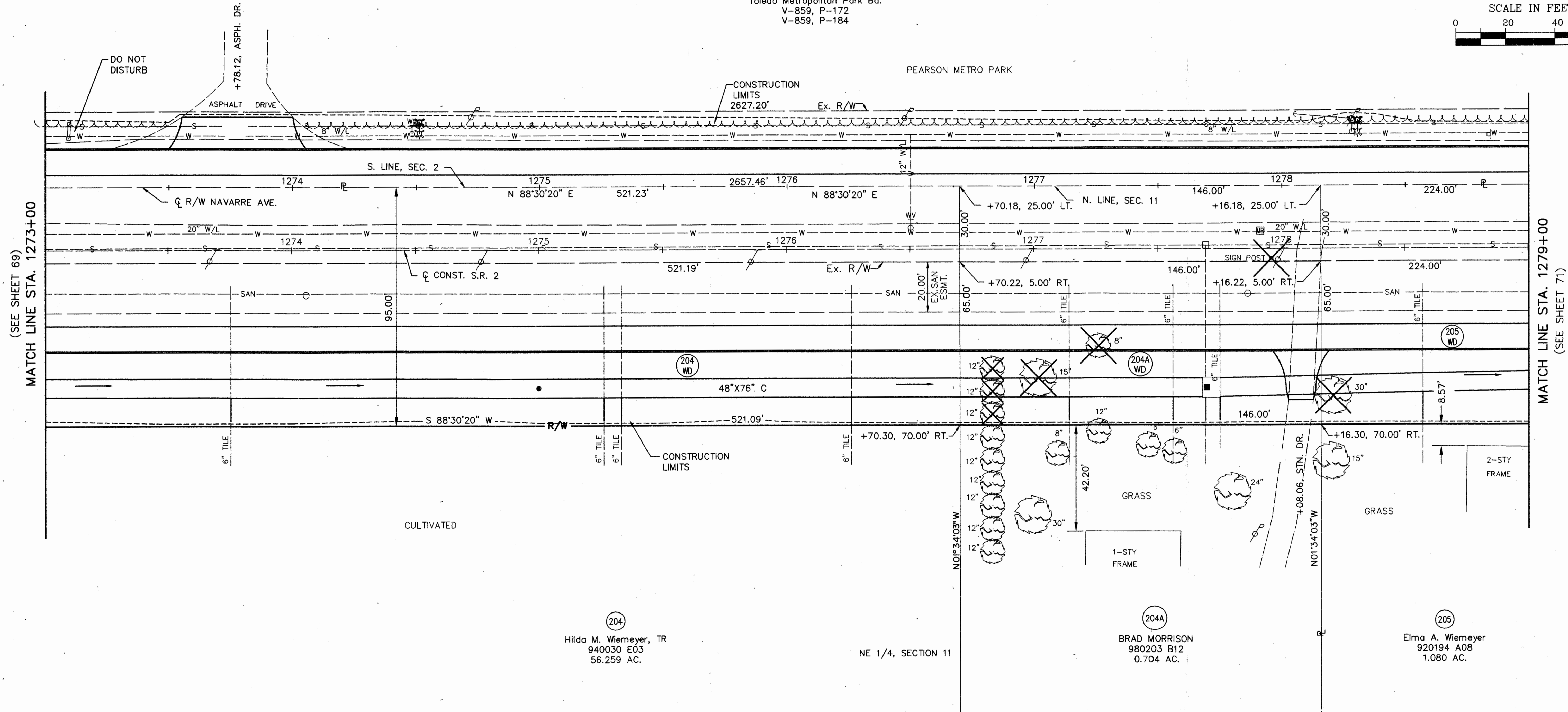
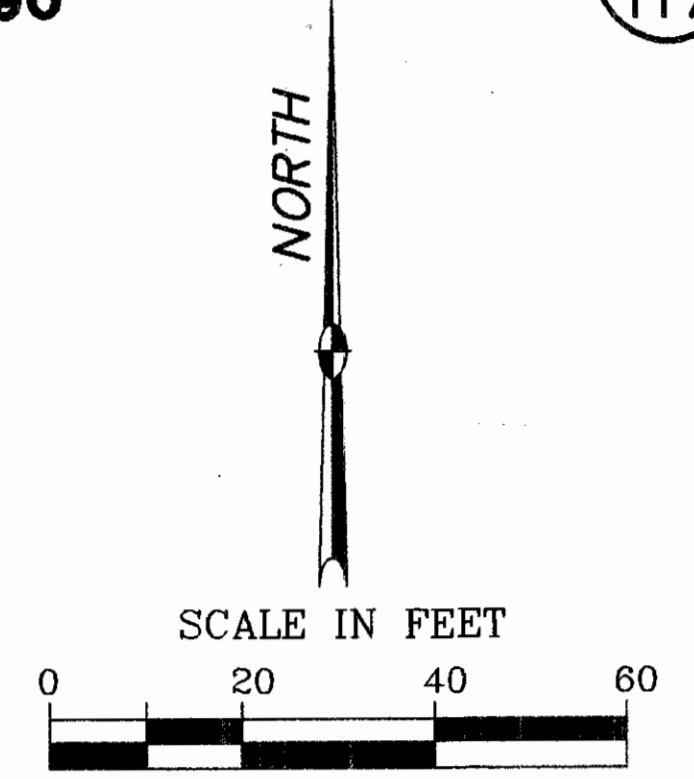
**LUCAS COUNTY  
CITY OF OREGON  
SECTIONS 2 & 11, TOWN 10 SOUTH, RANGE 8 EAST**

CALC. BY _____ DATE _____ CHECKED BY _____ DATE _____	<b>LUCAS COUNTY</b> <b>LUC-2-21.24</b>	OHIO FHWA REGION 5	665 712 70 117
--	---	-----------------------	-------------------------

**R/W ONLY LUC-2-21.15  
PID 9159 SJN 025990**

SE 1/4, SECTION 2

196  
Toledo Metropolitan Park Bd.  
V-859, P-172  
V-859, P-184



204  
Hilda M. Wiemeyer, TR  
940030 E03  
56.259 AC.

NE 1/4, SECTION 11

204A  
BRAD MORRISON  
980203 B12  
0.704 AC.

205  
Elma A. Wiemeyer  
920194 A08  
1.080 AC.

FILE NAME: I:\5032\011\TRAN\ROW DETAIL\9159RD28

KCD

REV.	DATE	DESCRIPTION


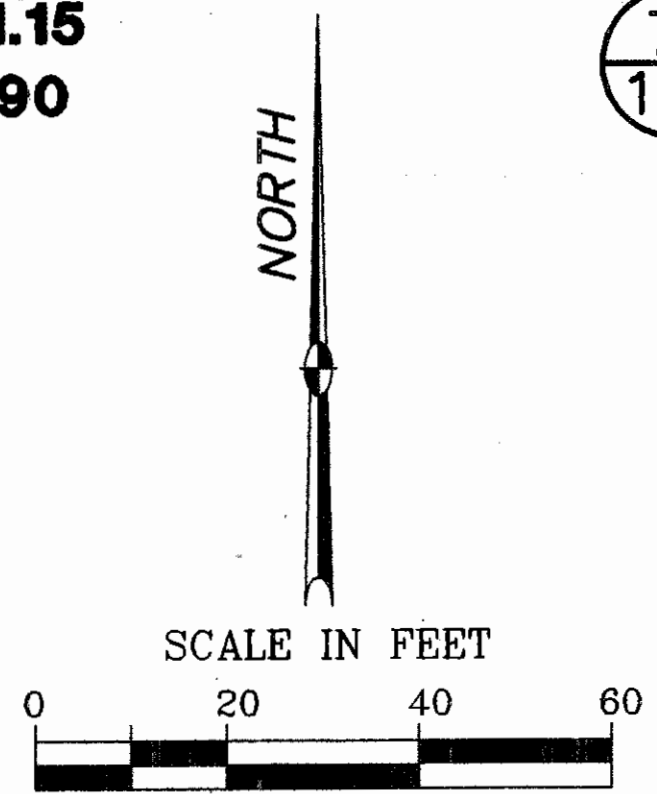
CALC. BY	LUCAS COUNTY LUC-2-21.24	OHIO	666
DATE		FHWA REGION 5	712
CHECKED BY			71
DATE			117

R/W ONLY LUC-2-21.15  
PID 9195 SJN 025990

# LUCAS COUNTY CITY OF OREGON SECTIONS 2 & 11, TOWN 10 SOUTH, RANGE 8 EAST

SE 1/4, SECTION 2

(196)  
The Toledo Metropolitan Park Bd.  
V-859, P-172  
V-859, P-184



(205)  
Elma A. Wiemeyer  
920194 A08  
1.080 AC.

(204)  
Hilda M. Wiemeyer, TR  
940030 E03  
56.963 AC.

(206)  
Little Sisters of the Poor, a Corporation  
780362 D05  
15.000 AC.

REV.	DATE	DESCRIPTION

COMPLETION DATE: 05-20-98

DETAIL ~ STA. 1279+00 TO STA. 1285+00

KCD FILE NAME: I:\5032\011\TRAN\ROW\DETAIL\9159RD29



CALC. BY: \_\_\_\_\_  
DATE: \_\_\_\_\_  
CHECKED BY: \_\_\_\_\_  
DATE: \_\_\_\_\_

**LUCAS COUNTY**  
**LUC-2-21.24**

OHIO  
FHWA REGION 5  
667  
712

**R/W ONLY LUC-2-21.15**  
**PID 9159 SJN 025990**

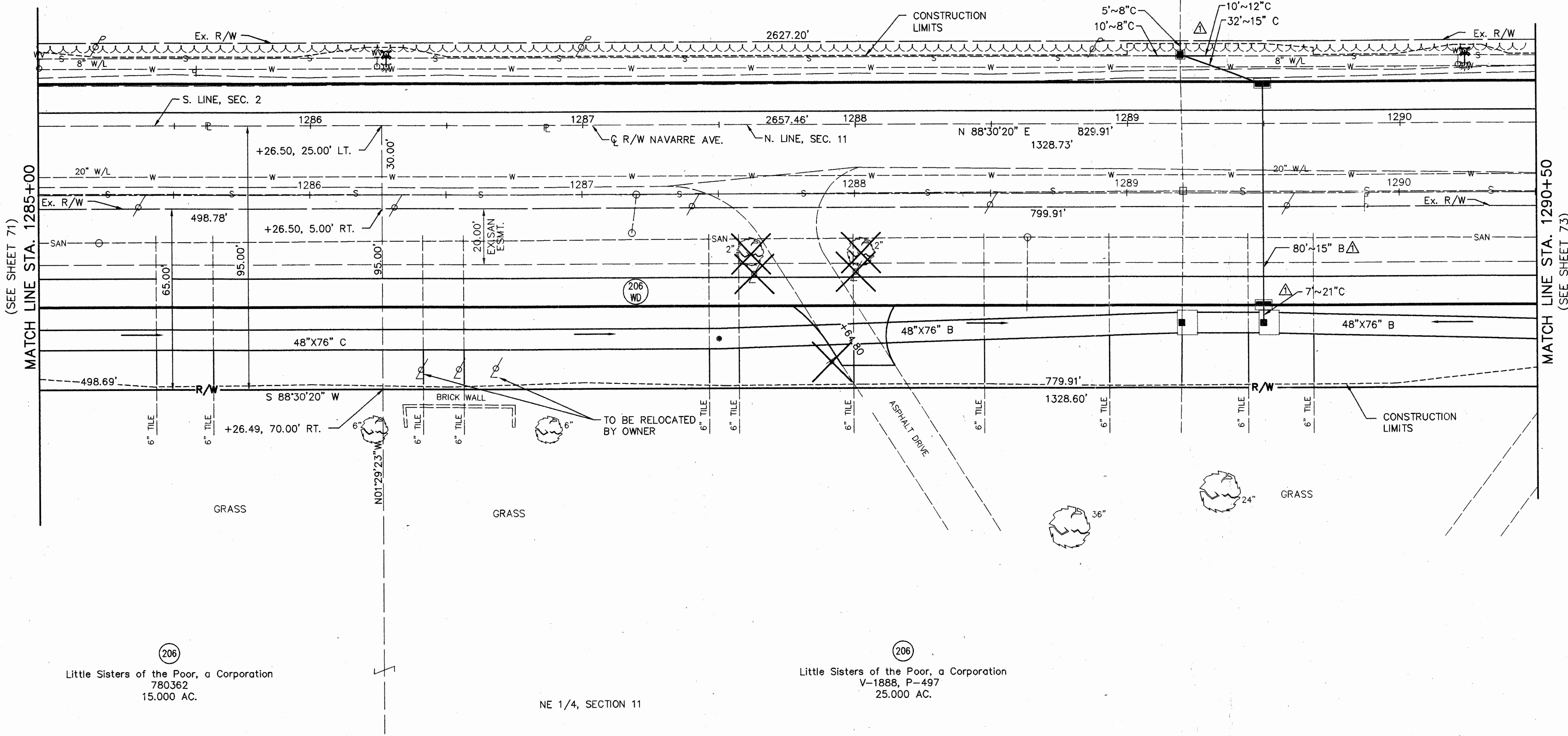
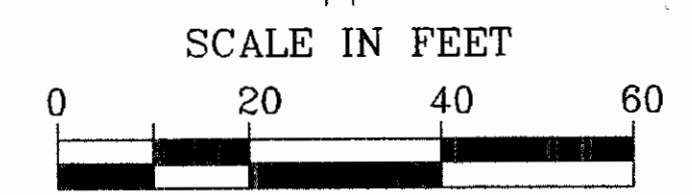
72  
117

**LUCAS COUNTY**  
**CITY OF OREGON**  
**SECTIONS 2 & 11, TOWN 10 SOUTH, RANGE 8 EAST**

SE 1/4, SECTION 2

196  
Toledo Metropolitan Park Bd.  
V-859, P-172  
V-859, P-184

PEARSON METRO PARK



(SEE SHEET 71)  
MATCH LINE STA. 1285+00

MATCH LINE STA. 1290+50  
(SEE SHEET 73)

206  
Little Sisters of the Poor, a Corporation  
780362  
15.000 AC.

NE 1/4, SECTION 11

206  
Little Sisters of the Poor, a Corporation  
V-1888, P-497  
25.000 AC.

REV.	DATE	DESCRIPTION
1	10-21-98	ADDED PROP. STORM PIPE SIZES STA. 1289+50 (LT.&RT.)

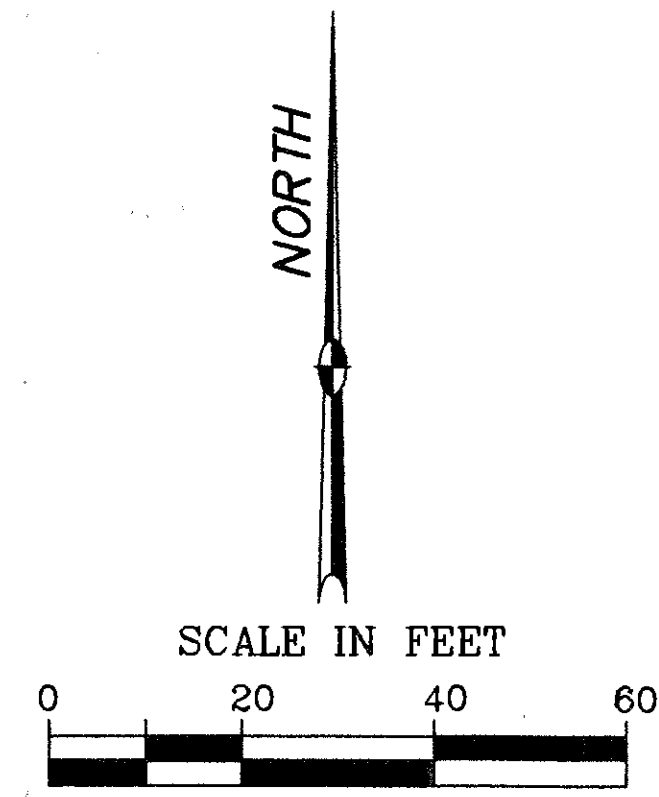
COMPLETION DATE: 05-20-98

DETAIL ~ STA. 1285+00 TO STA. 1290+50

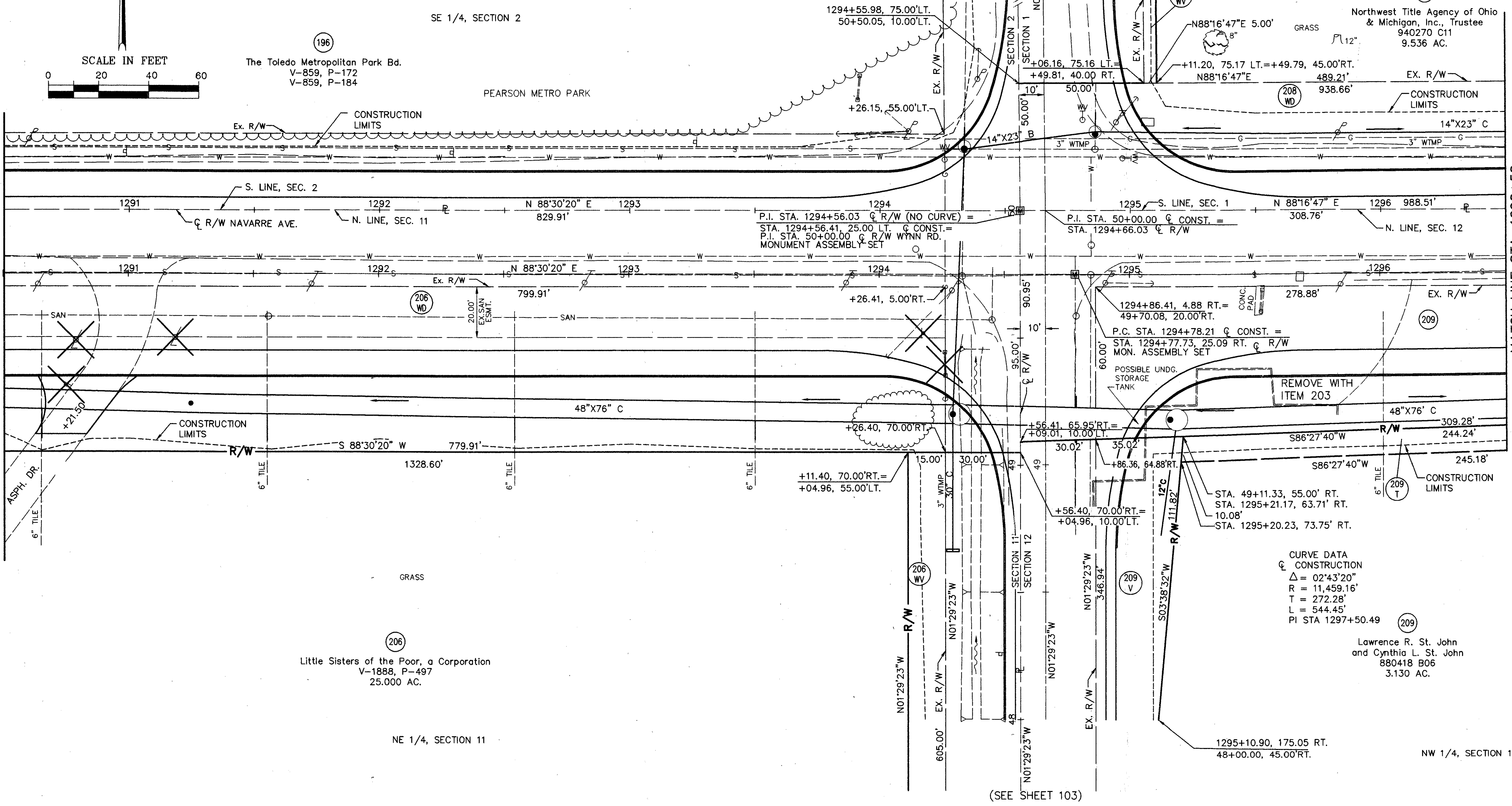
FILE NAME: I:\5032\011\TRAN\ROW DETAIL\9159RD30

LUCAS COUNTY  
CITY OF OREGON  
SECTIONS 1,2,11 & 12, TOWN 10 SOUTH, RANGE 8 EAST

CALC. BY	LUCAS COUNTY LUC-2-21.24	OHIO	668
DATE		FHWA REGION 5	712
CHECKED BY	R/W ONLY LUC-2-21.15 PID 9159 SJN 025990	73	117
DATE			



SW 1/4, SECTION 1 (208)  
Northwest Title Agency of Ohio & Michigan, Inc., Trustee  
940270 C11  
9.536 AC.



CURVE DATA  
 C CONSTRUCTION  
 $\Delta = 02^{\circ}43'20''$   
 $R = 11,459.16'$   
 $T = 272.28'$   
 $L = 544.45'$   
 PI STA 1297+50.49 (209)  
 Lawrence R. St. John  
 and Cynthia L. St. John  
 880418 B06  
 3.130 AC.

(SEE SHEET 72)  
MATCH LINE STA. 1290+50

MATCH LINE STA. 1296+50  
(SEE SHEET 74)

FILE NAME: I:\5032\011\TRAN\ROW\DETAIL\9159RD031

REV.	DATE	DESCRIPTION

**LUCAS COUNTY  
CITY OF OREGON  
SECTIONS 1 & 12, TOWN 10 SOUTH, RANGE 8 EAST**

CALC.  
BY \_\_\_\_\_  
DATE \_\_\_\_\_  
CHECKED  
BY \_\_\_\_\_  
DATE \_\_\_\_\_

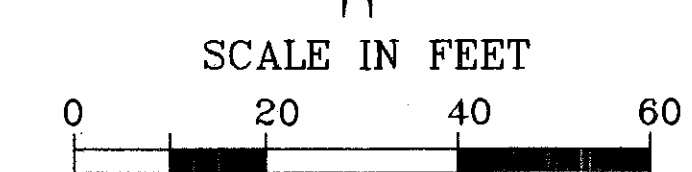
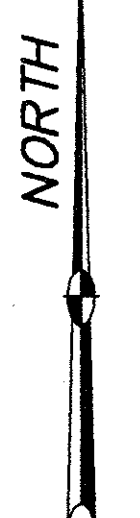
**LUCAS COUNTY  
LUC-2-21.24**

OHIO  
FHWA  
REGION 5

669  
712

**R/W ONLY LUC-2-21.15  
PID 9159 SJN 025990**

74  
117

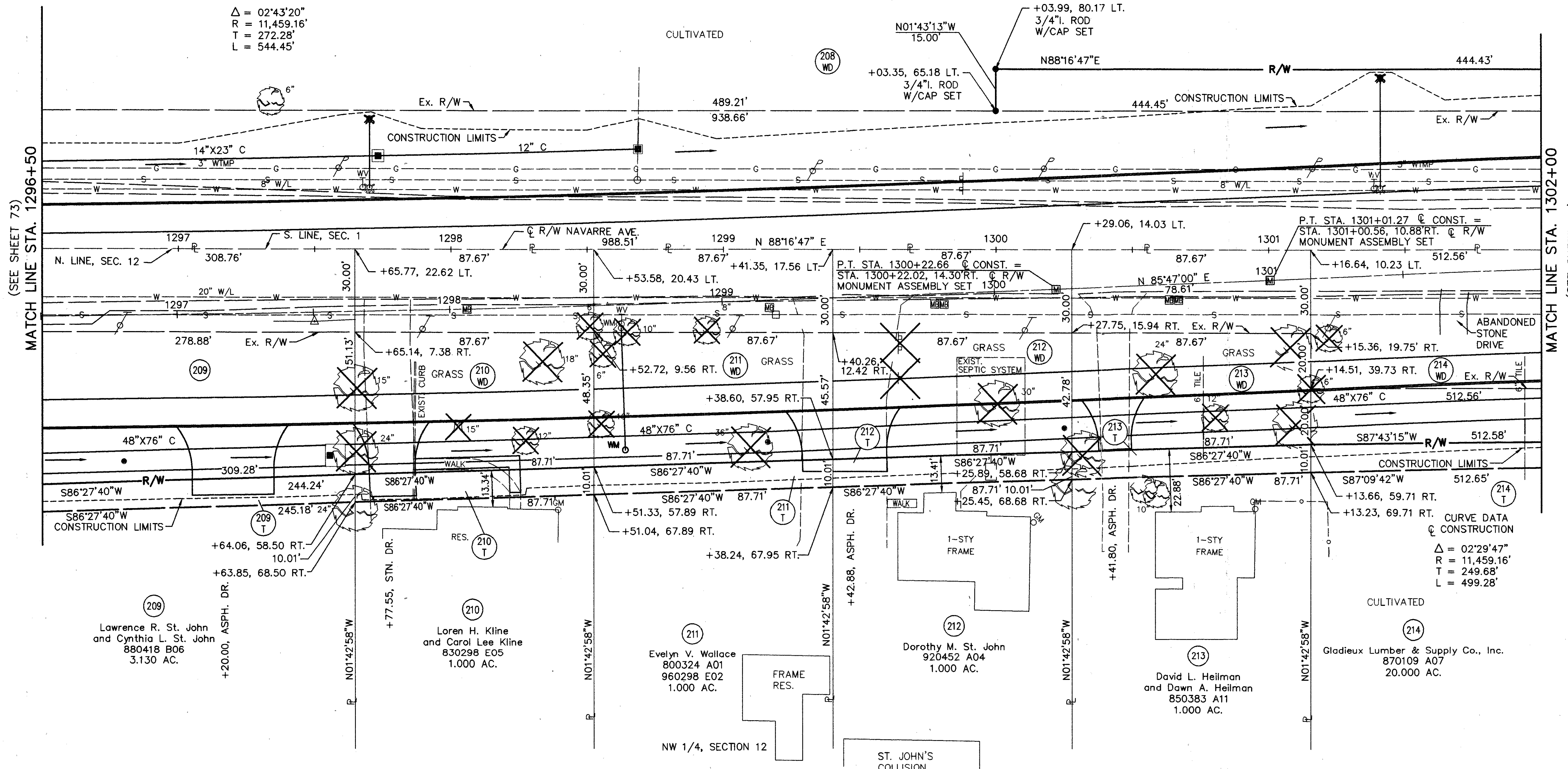


SW 1/4, SECTION 1

(208)  
Northwest Title Agency of Ohio  
and Michigan, Inc., Trustee  
940270 C11  
9.536 AC.

CURVE DATA  
C CONSTRUCTION

$\Delta = 02^{\circ}43'20''$   
 $R = 11,459.16'$   
 $T = 272.28'$   
 $L = 544.45'$



(SEE SHEET 73)  
MATCH LINE STA. 1296+50

(SEE SHEET 75)  
MATCH LINE STA. 1302+00

(209)  
Lawrence R. St. John  
and Cynthia L. St. John  
880418 B06  
3.130 AC.

(210)  
Loren H. Kline  
and Carol Lee Kline  
830298 E05  
1.000 AC.

(211)  
Evelyn V. Wallace  
800324 A01  
960298 E02  
1.000 AC.

(212)  
Dorothy M. St. John  
920452 A04  
1.000 AC.

(213)  
David L. Heilman  
and Dawn A. Heilman  
850383 A11  
1.000 AC.

(214)  
Gladioux Lumber & Supply Co., Inc.  
870109 A07  
20.000 AC.

CURVE DATA  
C CONSTRUCTION  
 $\Delta = 02^{\circ}29'47''$   
 $R = 11,459.16'$   
 $T = 249.68'$   
 $L = 499.28'$

FILE NAME: I:\5032\011\TRAN ROW\DETAIL\9159RD32

KCD

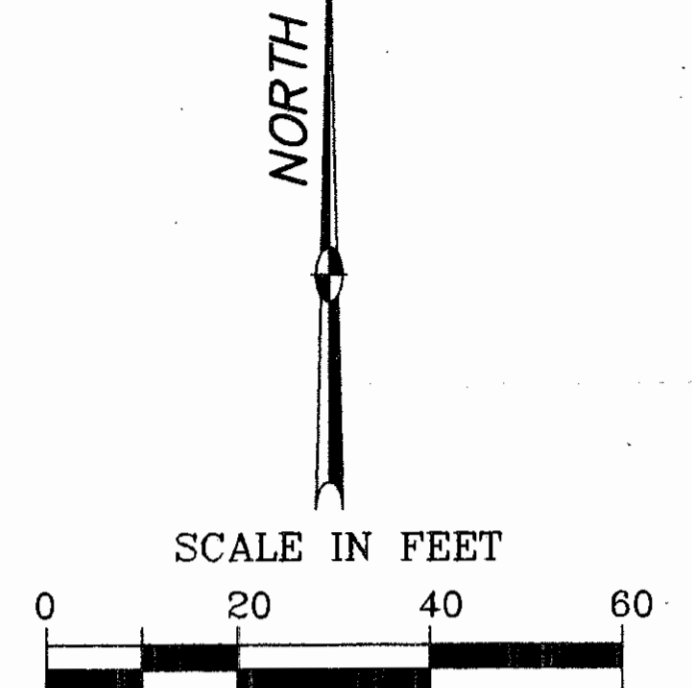
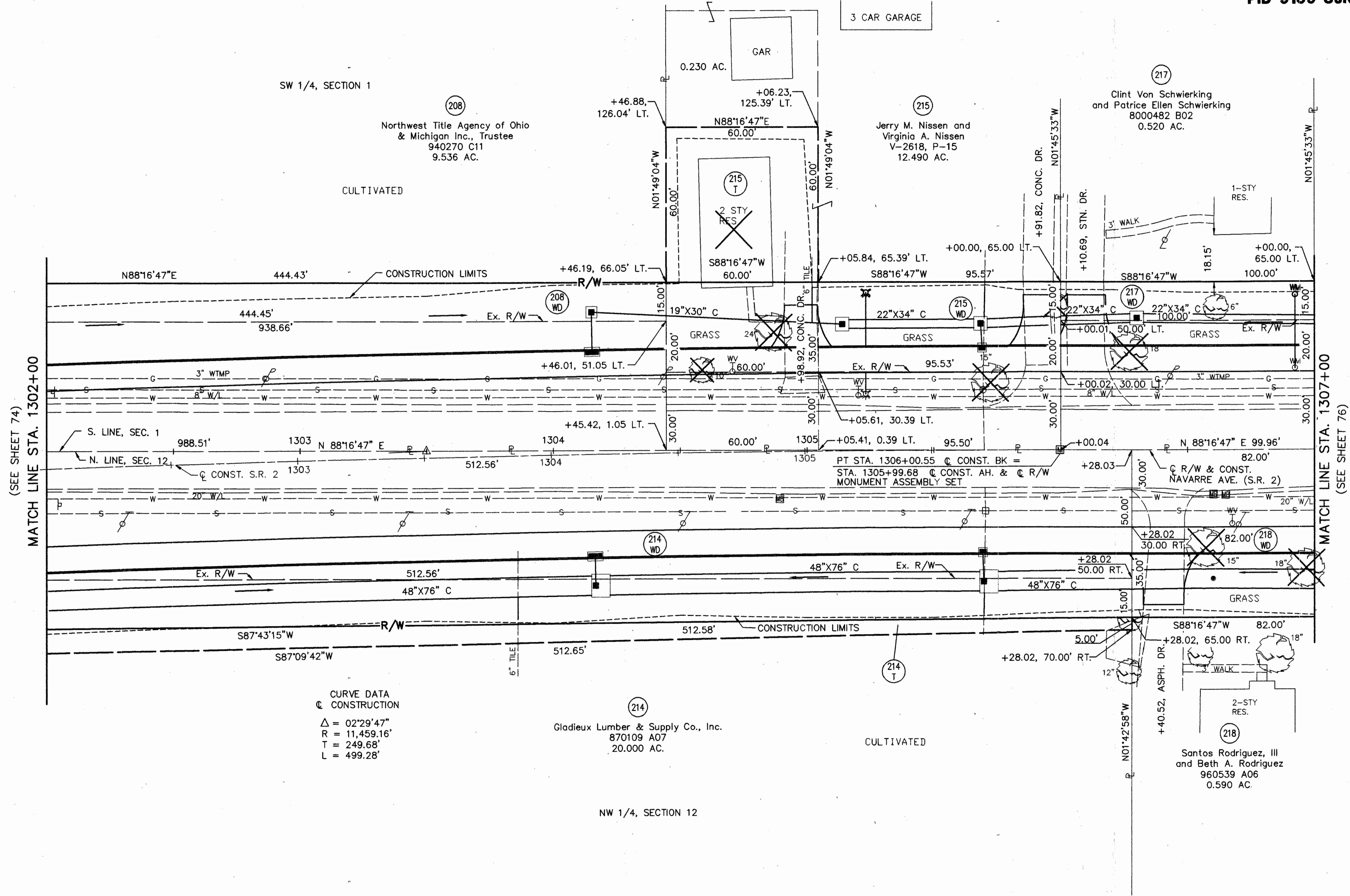
COMPLETION DATE: 05-20-98

REV.	DATE	DESCRIPTION

**LUCAS COUNTY**  
**CITY OF OREGON**  
**SECTIONS 1 & 12, TOWN 10 SOUTH, RANGE 8 EAST**

**R/W ONLY LUC-2-21.15**  
**PID 9159 SJN 025990**

75  
117



CURVE DATA  
@ CONSTRUCTION  
Δ = 02°29'47"  
R = 11,459.16'  
T = 249.68'  
L = 499.28'

(214)  
Glodieux Lumber & Supply Co., Inc.  
870109 A07  
20.000 AC.

NW 1/4, SECTION 12

(SEE SHEET 74)  
MATCH LINE STA. 1302+00

MATCH LINE STA. 1307+00  
(SEE SHEET 76)

FILE NAME: I:\5032\011\TRAN\ROW\DETAIL\9159RD.33  
KCD

COMPLETION DATE: 05-20-98

REV.	DATE	DESCRIPTION

DETAIL ~ STA. 1302+00 TO STA. 1307+00

CALC. BY: DATE: CHECKED BY: DATE:

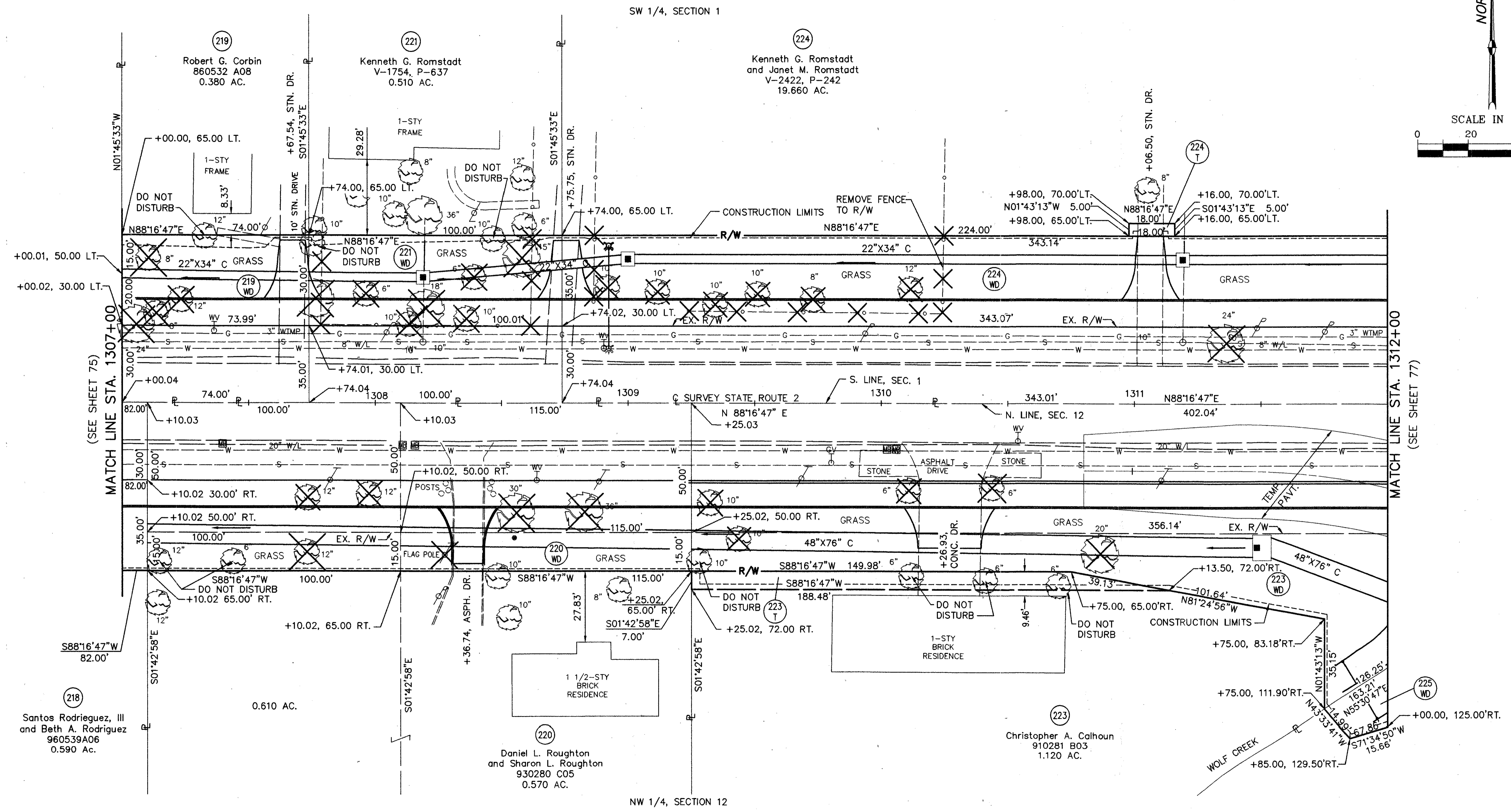
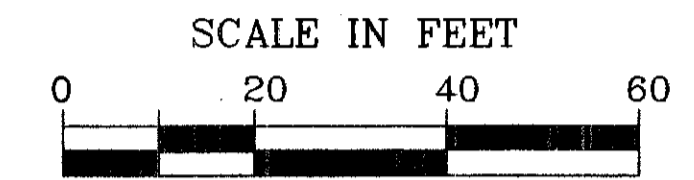
LUCAS COUNTY LUC-2-21.24

OHIO 671 712 FHWA REGION 5

R/W ONLY LUC-2-21.15 PID 9159 SJN 025990

76 117

LUCAS COUNTY CITY OF OREGON SECTIONS 1 & 12, TOWN 10 SOUTH, RANGE 8 EAST



MATCH LINE STA. 1307+00 (SEE SHEET 75)

MATCH LINE STA. 1312+00 (SEE SHEET 77)

REV.	DATE	DESCRIPTION

COMPLETION DATE: 05-20-98

DETAIL ~ STA. 1307+00 TO STA. 1312+00

FILE NAME: I:\5032\011\TRAN\ROW\DETAIL\9159RD34 KCD

CALC. BY DATE  
CHECKED BY DATE

LUCAS COUNTY  
LUC-2-21.24

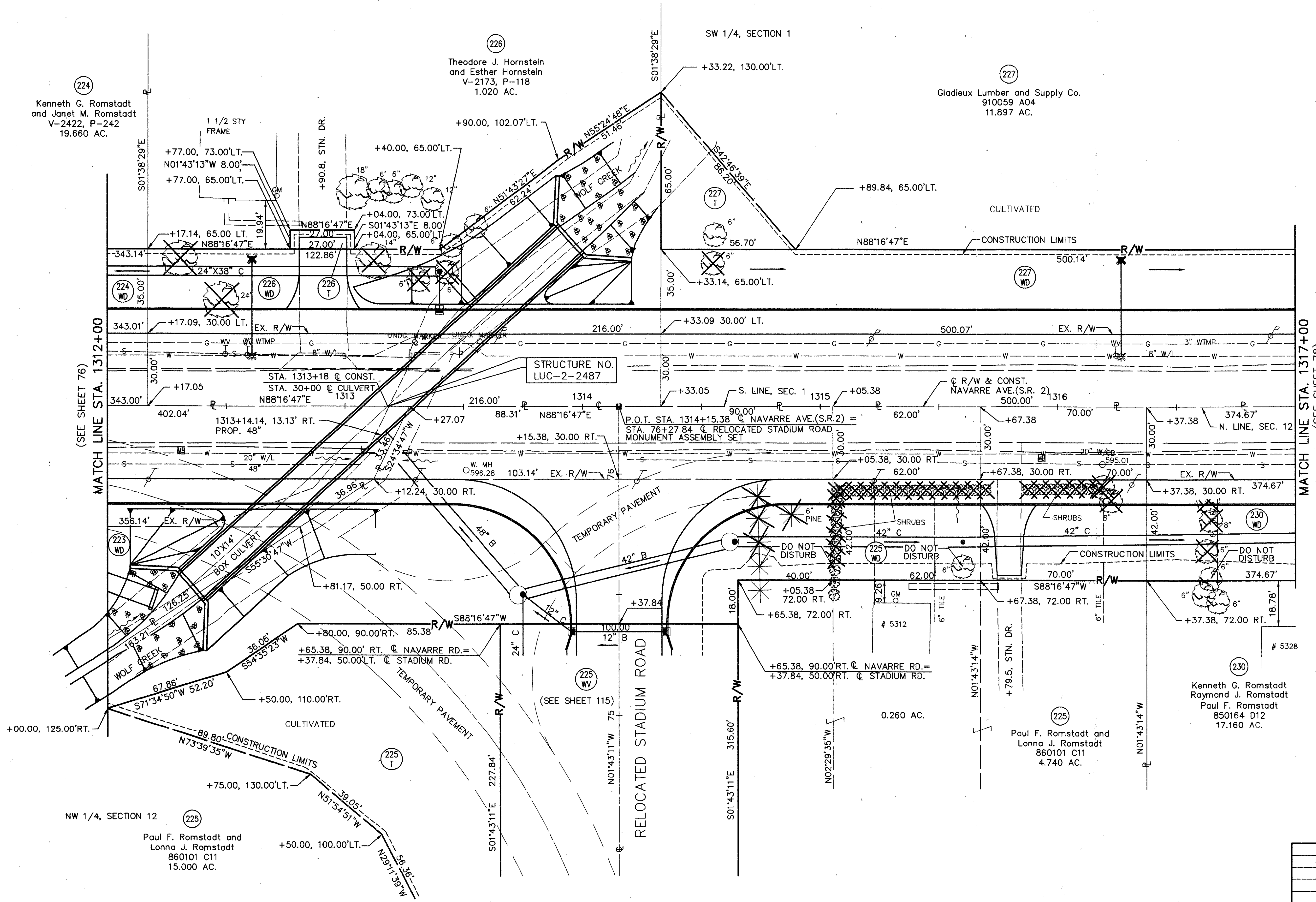
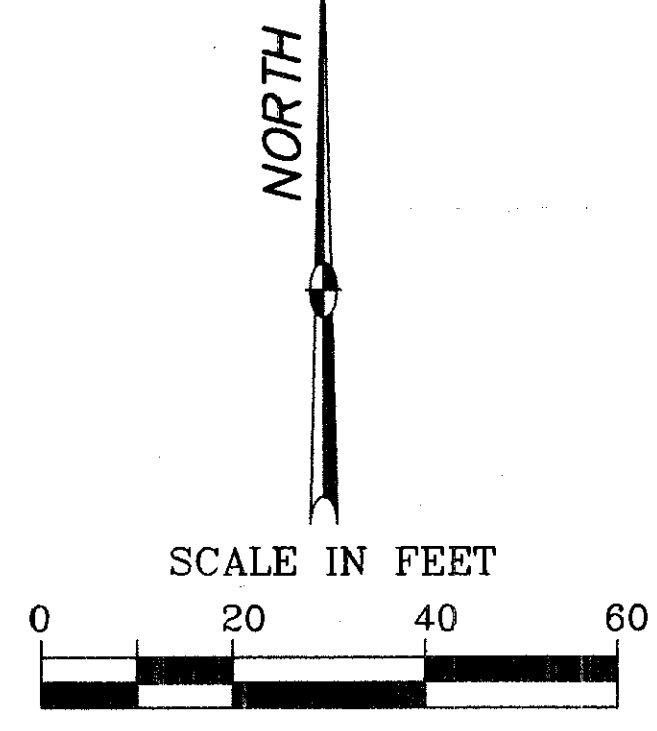
OHIO  
FHWA REGION 5

672  
712

R/W ONLY LUC-2-21.15  
PID 9159 SJN 25990

77  
117

### LUCAS COUNTY CITY OF OREGON SECTIONS 1 & 12, TOWN 10 SOUTH, RANGE 8 EAST



MATCH LINE STA. 1312+00  
(SEE SHEET 76)

MATCH LINE STA. 1317+00  
(SEE SHEET 78)

FILE NAME: I:\5032\011\TRM\ROW\DETAIL\9159RD.35  
KCD

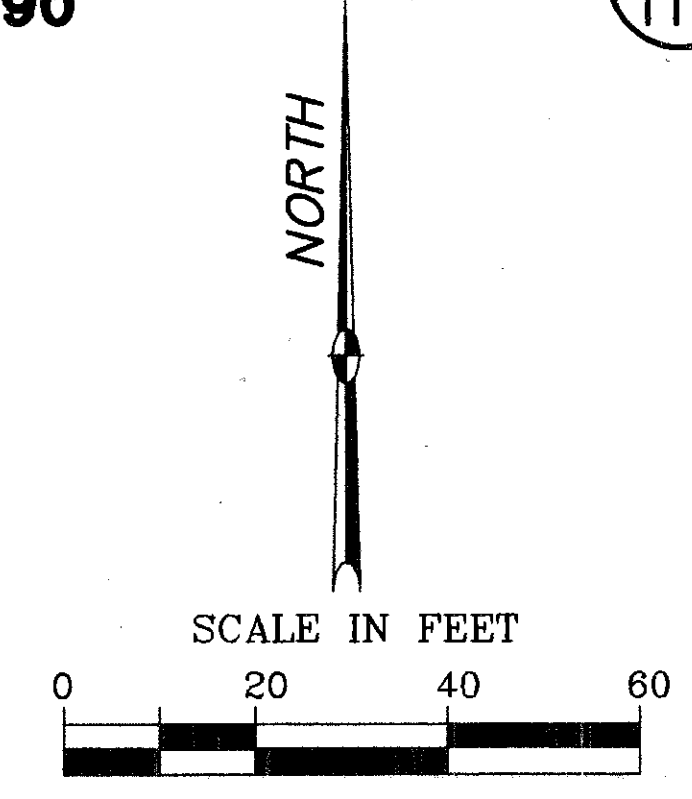
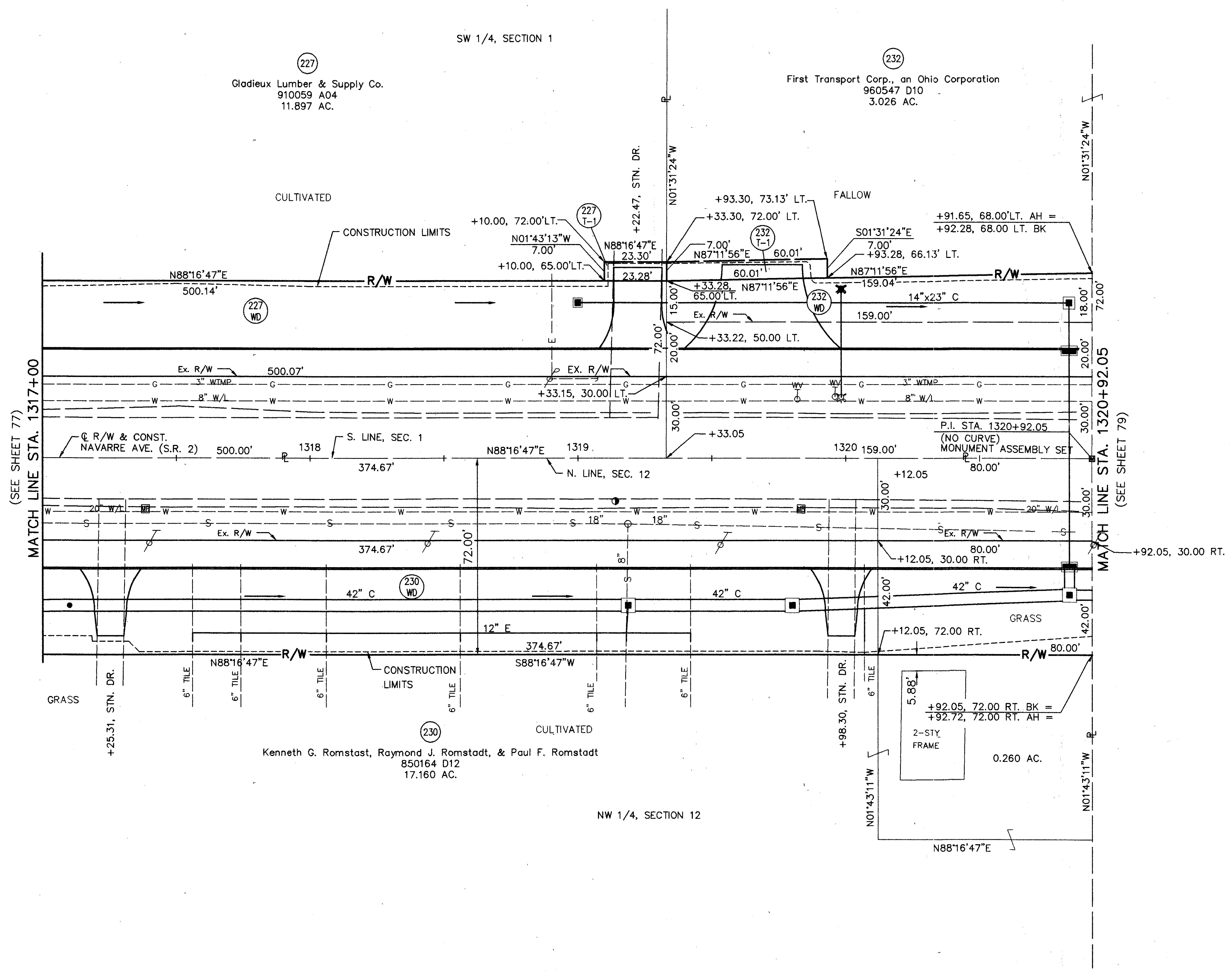
COMPLETION DATE: 05-20-98

REV.	DATE	DESCRIPTION

R/W ONLY LUC-2-21.15  
PID 9159 SJN 025990

(78)  
117

## LUCAS COUNTY CITY OF OREGON SECTIONS 1 & 12, TOWN 10 SOUTH, RANGE 8 EAST



FILE NAME: I:\5032\011\TRAN\ROW\DETAIL\9159RD\36

REV.	DATE	DESCRIPTION

COMPLETION DATE: 05-20-98

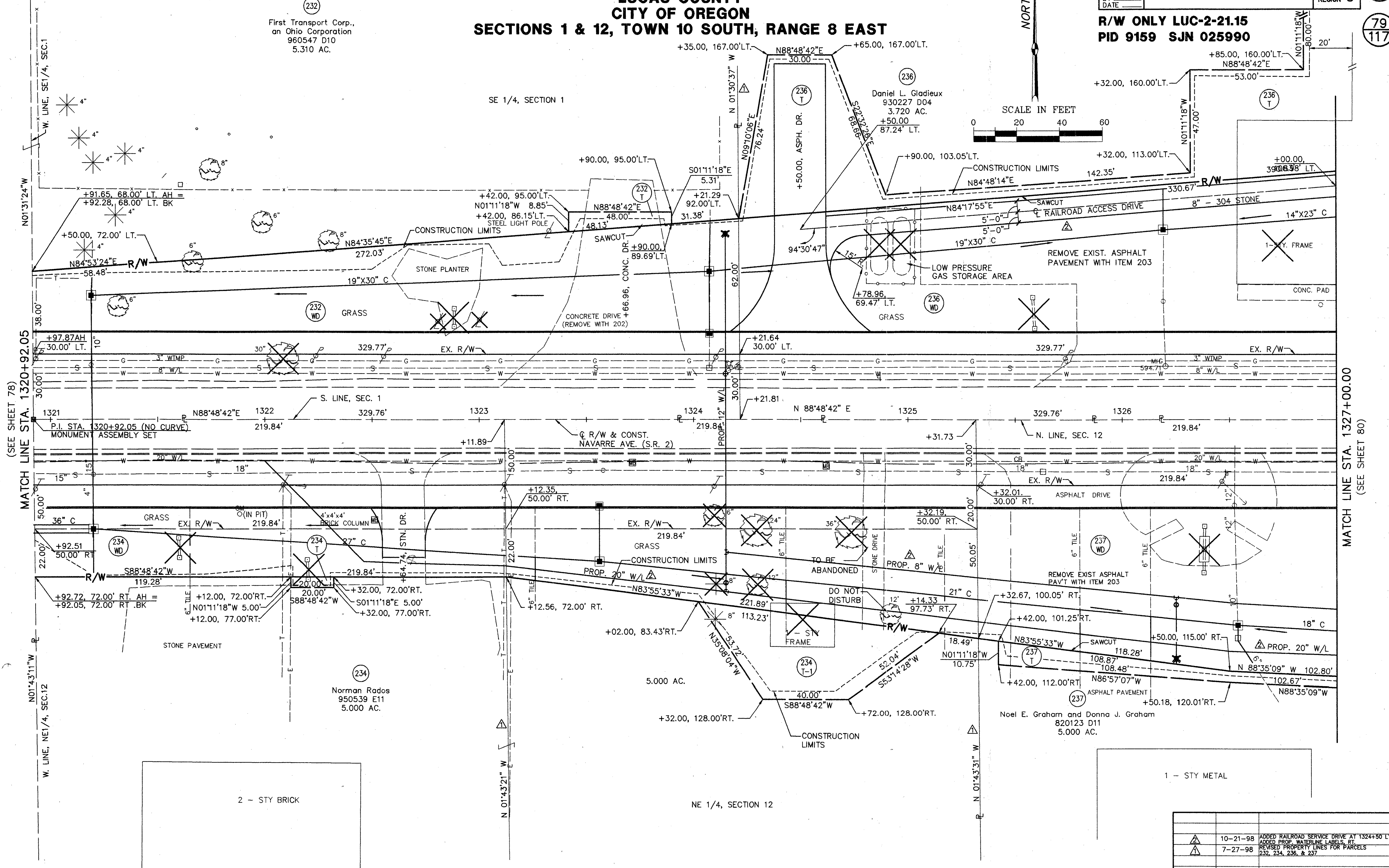
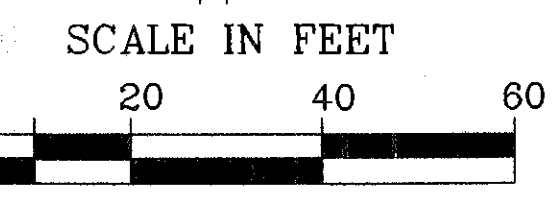
CALC. BY	LUCAS COUNTY LUC-2-21.24	OHIO	674
DATE		FHWA REGION	5
CHECKED BY	R/W ONLY LUC-2-21.15 PID 9159 SJN 025990		79
DATE			117

LUCAS COUNTY  
CITY OF OREGON  
SECTIONS 1 & 12, TOWN 10 SOUTH, RANGE 8 EAST

232  
First Transport Corp.,  
an Ohio Corporation  
960547 D10  
5.310 AC.

236  
Daniel L. Gladieux  
930227 D04  
3.720 AC.  
+50.00  
87.24' LT.

234  
Norman Rados  
950539 E11  
5.000 AC.



(SEE SHEET 78)  
MATCH LINE STA. 1320+92.05

MATCH LINE STA. 1327+00.00  
(SEE SHEET 80)

REV.	DATE	DESCRIPTION
10-21-98		ADDED RAILROAD SERVICE DRIVE AT 1324+50 LT. ADDED PROP. WATERLINE LABELS, RT. REVISED PROPERTY LINES FOR PARCELS 232, 234, 236, & 237
7-27-98		

COMPLETION DATE: 05-20-98

DETAIL ~ STA. 1320+92.05 TO STA. 1327+00

FILE NAME: I:\5032\011\TRAN\ROW\DETAIL\9159RD37



CALC. BY \_\_\_\_\_  
 DATE \_\_\_\_\_  
 CHECKED BY \_\_\_\_\_  
 DATE \_\_\_\_\_

**LUCAS COUNTY**  
**LUC-2-21.24**

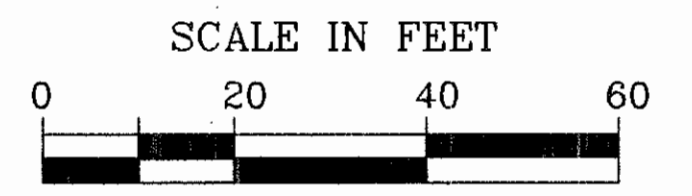
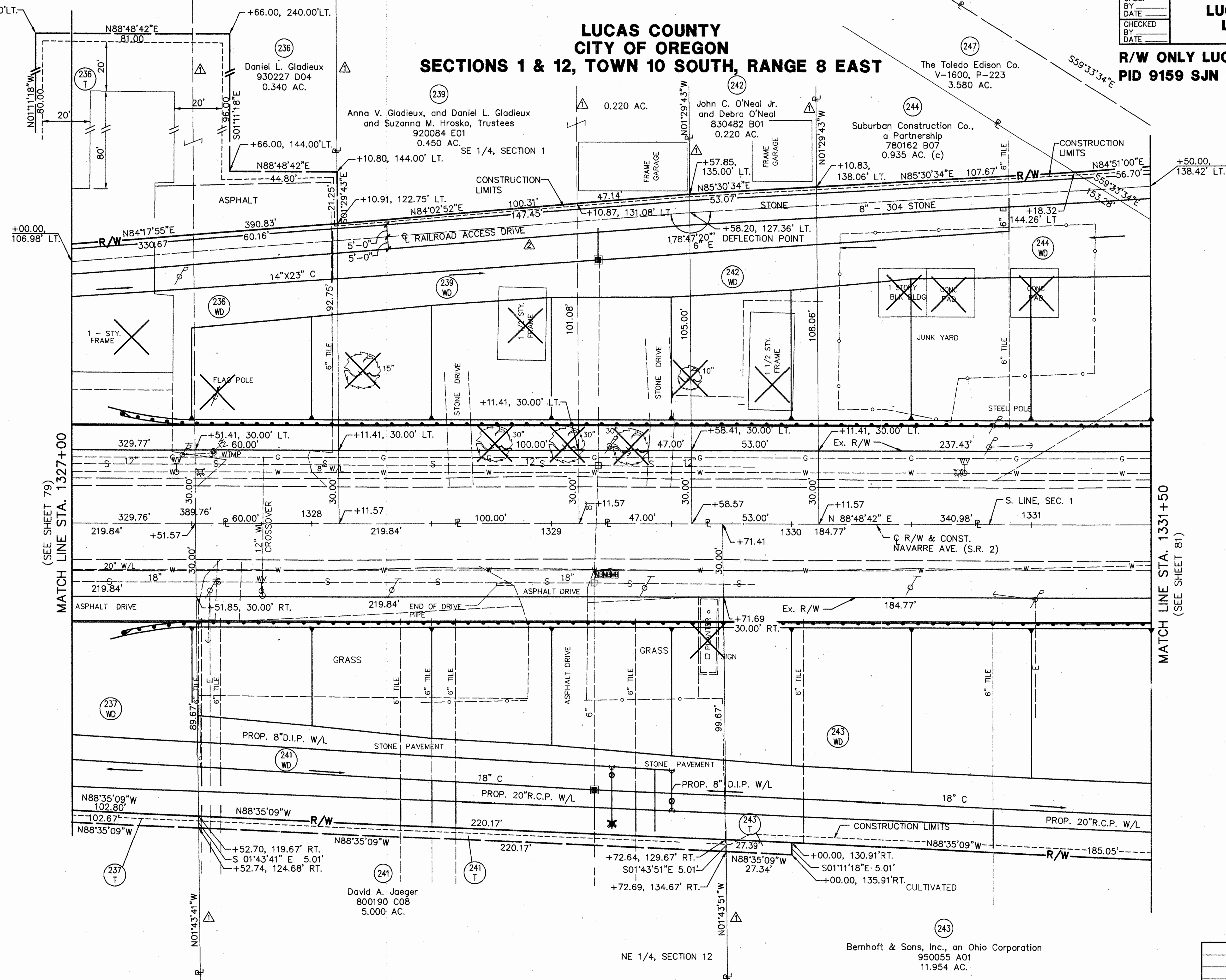
OHIO  
 FHWA REGION 5

675  
 712

**R/W ONLY LUC-2-21.15**  
**PID 9159 SJN 025990**

80  
 117

**LUCAS COUNTY**  
**CITY OF OREGON**  
**SECTIONS 1 & 12, TOWN 10 SOUTH, RANGE 8 EAST**



MATCH LINE STA. 1327+00  
 (SEE SHEET 79)

MATCH LINE STA. 1331+50  
 (SEE SHEET 81)

FILE NAME: I:\5032\011\TRAN\ROW\DETAIL\9159RD38

REV.	DATE	DESCRIPTION
△	10-21-98	ADDED RAILROAD ACCESS DRIVE ON LEFT
△	7-27-98	REVISED PROPERTY LINES FOR PARCELS 236, 237, 239, 241, 242, 243, & 244

COMPLETION DATE: 05-20-98

CALC. BY DATE  
CHECKED BY DATE

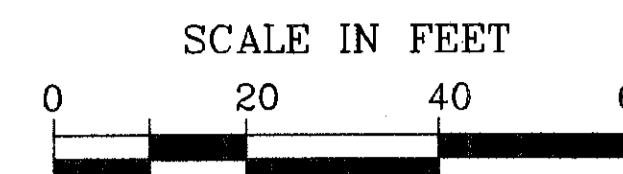
LUCAS COUNTY  
LUC-2-21.24

OHIO 676  
FHWA REGION 5 712

R/W ONLY LUC-2-21.15  
PID 9159 SJN 025990

81  
117

# LUCAS COUNTY CITY OF OREGON SECTIONS 1 & 12, TOWN 10 SOUTH, RANGE 8 EAST



(246) Terry H. Lewis and Karen L. Lewis  
850132 B02  
2.000 AC.

(249) Norman C. Joehlin  
830020 C07  
39.600 AC.

Suburban Construction Co.,  
a Partnership  
780162 B07  
0.935 AC. (c)

(245) John M. Nissen and  
Jerry M. Nissen  
930017 B03  
11.954 AC.

(245) John M. Nissen and  
Jerry M. Nissen  
930017 B03  
35.140 AC.

(247) The Toledo Edison Co.  
V-1600, P-223  
1.070 AC.

(248) Wheeling and Lake Erie R.R. Co.  
V-128, P-608  
1.11 AC.

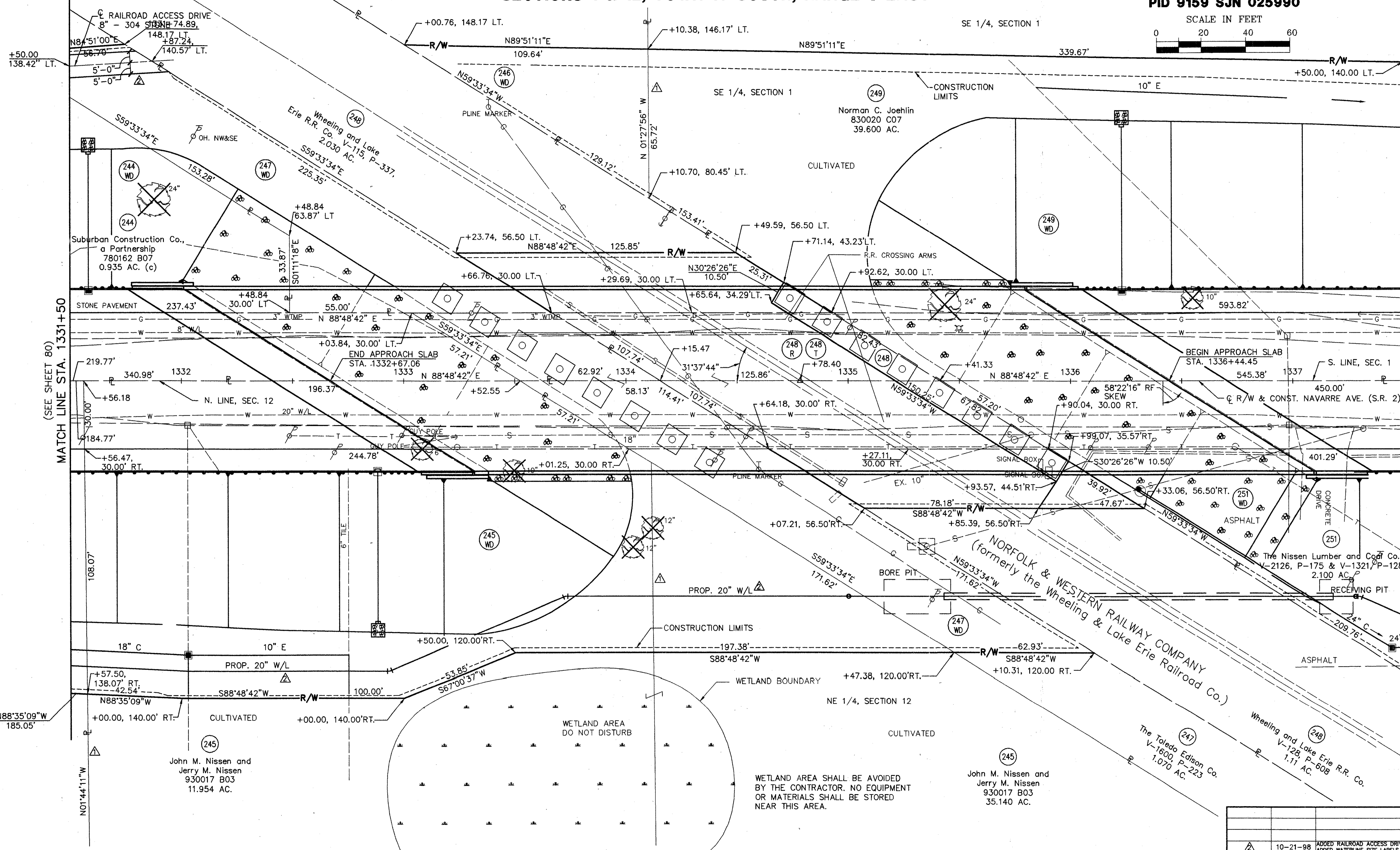
WETLAND AREA SHALL BE AVOIDED  
BY THE CONTRACTOR. NO EQUIPMENT  
OR MATERIALS SHALL BE STORED  
NEAR THIS AREA.

REV.	DATE	DESCRIPTION
1	10-21-98	ADDED RAILROAD ACCESS DRIVE, LT.
2	7-27-98	ADDED WATERLINE SIZE LABELS, RT.
3	7-27-98	REVISED PROPERTY LINES FOR PARCELS 245, 246, & 249

COMPLETION DATE: 05-20-98

DETAIL ~ STA. 1331+50 TO STA. 1337+50

FILE NAME: I:\5032\011\TRAN\ROW\DETAIL\9159RD39



MATCH LINE STA. 1331+50  
(SEE SHEET 80)

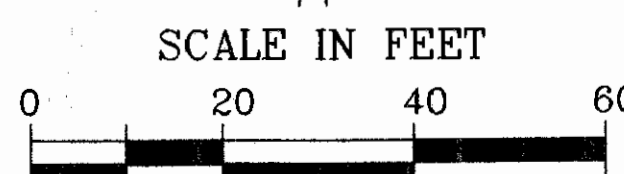
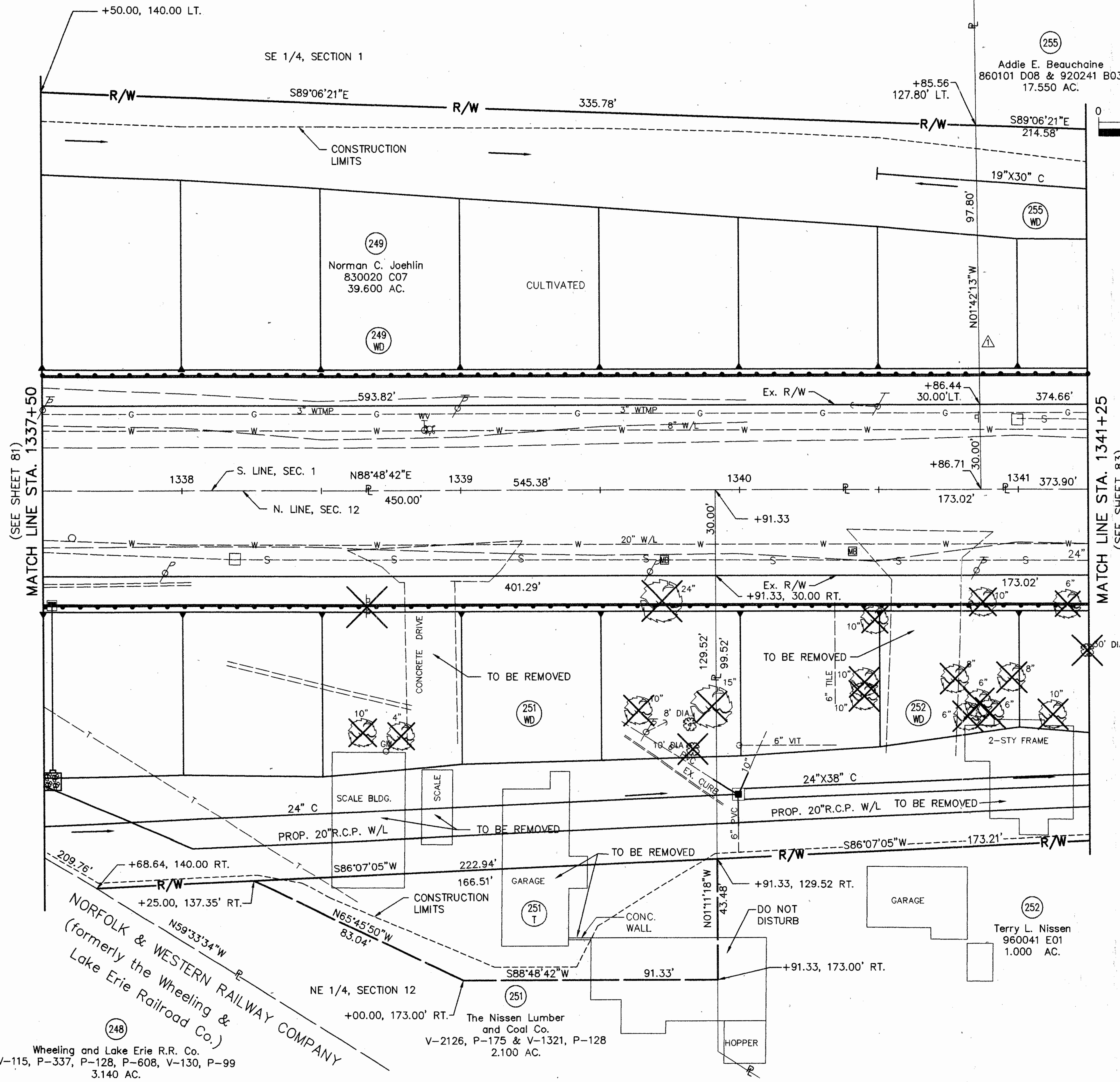
MATCH LINE STA. 1337+50  
(SEE SHEET 82)

**LUCAS COUNTY  
CITY OF OREGON  
SECTIONS 1 & 12, TOWN 10 SOUTH, RANGE 8 EAST**

CALC. BY _____ DATE _____ CHECKED BY _____ DATE _____	<b>LUCAS COUNTY LUC-2-21.24</b>	OHIO FHWA REGION 5	677 712
--	-------------------------------------	-----------------------	------------

**R/W ONLY LUC-2-21.15  
PID 9159 SJN 025990**

82  
117



MATCH LINE STA. 1337+50  
(SEE SHEET 81)

MATCH LINE STA. 1341+25  
(SEE SHEET 83)

**NORFOLK & WESTERN RAILWAY COMPANY**  
(formerly the Wheeling & Lake Erie Railroad Co.)  
Wheeling and Lake Erie R.R. Co.  
V-115, P-337, P-128, P-608, V-130, P-99  
3.140 AC.

The Nissen Lumber and Coal Co.  
V-2126, P-175 & V-1321, P-128  
2.100 AC.

REV.	DATE	DESCRIPTION
△	7-27-98	REVISED PROPERTY LINE BETWEEN PARCELS 249 & 255

COMPLETION DATE: 05-20-98

DETAIL ~ STA. 1337+50 TO STA. 1341+25

FILE NAME: I:\5032\011\TRAN\POW\DETAIL\9159RD40

CALC. BY  
DATE  
CHECKED BY  
DATE

**LUCAS COUNTY**  
**LUC-2-21.24**

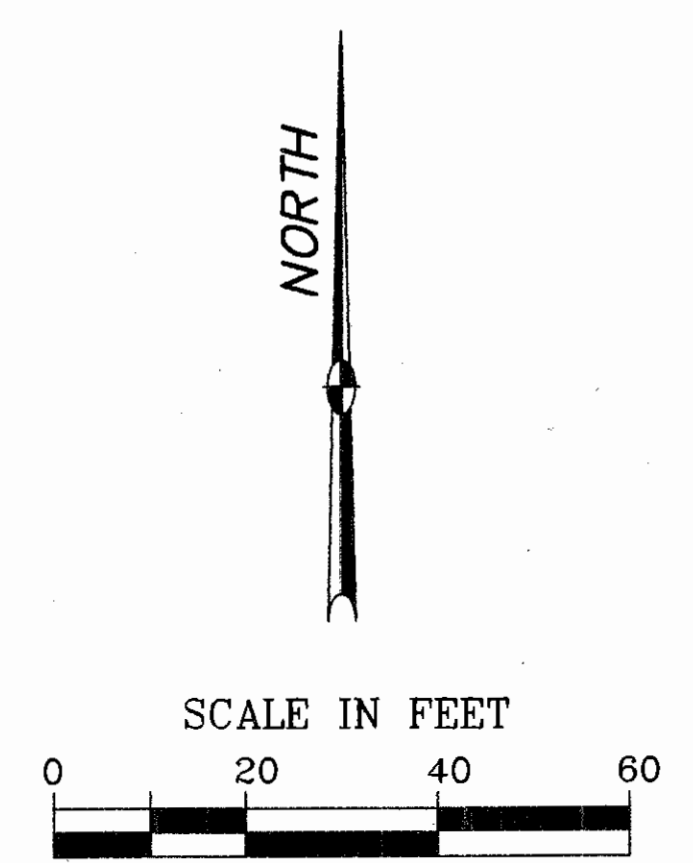
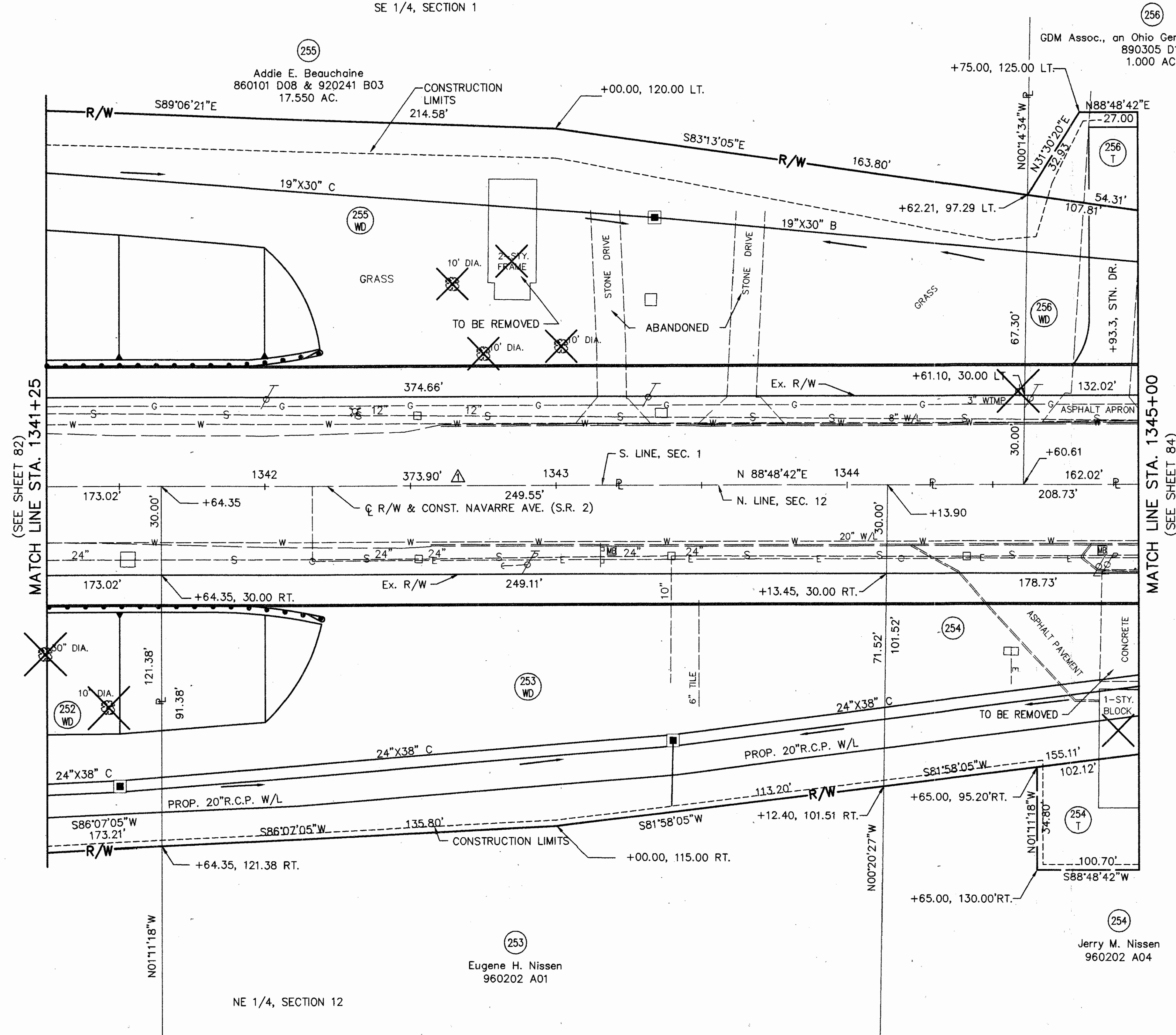
OHIO  
FHWA REGION 5  
678  
712

**R/W ONLY LUC-2-21.15**  
**PID 9159 SJN 025990**

83  
117

**LUCAS COUNTY**  
**CITY OF OREGON**  
**SECTIONS 1 & 12, TOWN 10 SOUTH, RANGE 8 EAST**

SE 1/4, SECTION 1



(SEE SHEET 82)  
MATCH LINE STA. 1341+25

MATCH LINE STA. 1345+00  
(SEE SHEET 84)

FILE NAME: I:\5032\011\TRAN ROW\DETAIL\9159RD41

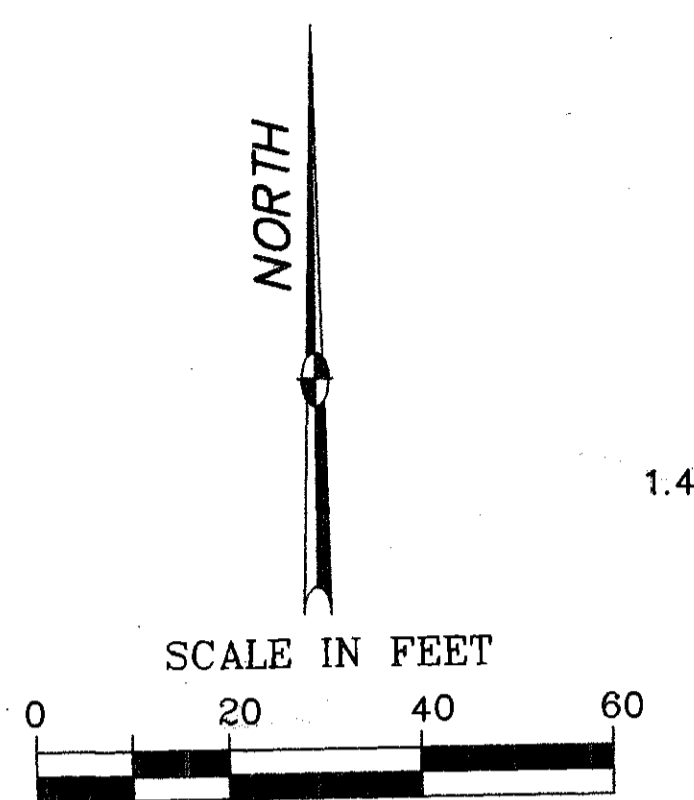
REV.	DATE	DESCRIPTION
△	7-27-98	REVISED FRONTAGE OF PARCEL 255

COMPLETION DATE: 05-20-98

**LUCAS COUNTY  
CITY OF OREGON**

**SECTIONS 1 & 12, TOWN 10 SOUTH, RANGE 8 EAST  
SECTIONS 6 & 7, TOWN 10 SOUTH, RANGE 9 EAST**

CALC. BY		<b>LUCAS COUNTY LUC-2-21.24</b>	OHIO	679
DATE			FHWA REGION	5
CHECKED BY		<b>R/W ONLY LUC-2-21.15 PID 9159 SJN 025990</b>		84
DATE				117



2-STY. BRICK  
SE 1/4, SECTION 1  
256  
GDM Assoc. an Ohio General Partnership  
890305 D11  
1.000 AC.

SW 1/4, SECTION 6  
258  
Sparky Bowman  
820195 E04, 820195 E06,  
880475 A08  
0.22 AC.

1.49 AC.

258  
N88°48'42"E 27.00'  
+07.00, 125.00' LT.

0.52 AC.  
+50.00, 115.00' LT.  
BLDG  
2-STY. BLOCK

+90.00, 115.00' LT.

258  
+68.98, 82.34' LT.  
+16.00, 89.76' LT.  
N88°48'42"E 27.00'  
S83°13'05"E 53.50'  
19"X30" B  
CONSTRUCTION LIMITS

DO NOT DISTURB  
PUMPS OR PUMP ISLANDS

CONC. PAV'T  
CONC. PAV'T  
CANOPY  
OVER CONC. PAV'T  
CANOPY

256  
GRASS  
19"X30" B  
CONSTRUCTION LIMITS

258  
+52.29, 81.57' LT.  
+81.44, 30.00' RT.  
+69.38, 45.26' RT.  
7.40' +50.00, 65.00' LT.  
+73.42, 65.00' LT.  
N89°59'48"E 76.58'

CONC. PAV'T  
CONC. PAV'T  
CANOPY ENCROACHMENT, 3.56'

132.02'  
3" WTMP  
S. LINE, SEC. 1  
N. LINE, SEC. 12  
P.I. STA. 1346+22.63 @ NAVARRE AVE. (NO CURVE)  
P.I. STA. 50+00.00 @ STADIUM RD.  
MONUMENT ASSEMBLY SET

258  
+90.00, 52.00' LT.  
N89°59'48"E  
24"X38" B  
+52.50, 30.00' LT.  
P.O.T. STA. 1346+28.63 @ R/W NAVARRE AVE.  
P.I. STA. 50+00.00 @ CONST. STADIUM RD.

22"X34" B  
CANOPY ENCROACHMENT, 4.53'

178.73'  
1346  
1347  
140.00'

258  
+62.63  
5.00' +67.63  
1348  
120.00'

S. LINE, SEC. 6  
N. LINE, SEC. 7  
+87.63  
1349  
60.00' +47.63  
1350  
140.00'  
465.99'

178.73'  
1346  
1347  
140.00'

257  
+52.81, 30.00' RT.  
170.00'

258  
+22.81, 30.00' RT.  
WOOD POLE  
24"

CONCRETE  
254  
PROP. 20"  
24"X38" C  
TO BE REMOVED  
ASPHALT

257  
+53.01', 65.00' RT.  
+63.01', 65.00' RT.  
+34.76', 40.00' RT.  
0.69' R/W ENCROACHMENT  
2-STY. BLOCK  
CANOPY ON BLDG. FACE  
1.59' R/W ENCROACHMENT

256  
+23.01, 65.00' RT.  
STONE PAV'T  
24"X38" C  
CONSTRUCTION LIMITS

254  
+66.40, 83.03 RT.  
N89°39'33"E  
+91.39  
83.40 RT.

257  
+63.01', 65.00' RT.  
+34.76', 40.00' RT.  
0.69' R/W ENCROACHMENT  
2-STY. BLOCK  
CANOPY ON BLDG. FACE  
1.59' R/W ENCROACHMENT

256  
+23.01, 65.00' RT.  
STONE PAV'T  
24"X38" C  
CONSTRUCTION LIMITS

254  
+66.40, 83.03 RT.  
N89°39'33"E  
+91.39  
83.40 RT.

257  
+63.01', 65.00' RT.  
+34.76', 40.00' RT.  
0.69' R/W ENCROACHMENT  
2-STY. BLOCK  
CANOPY ON BLDG. FACE  
1.59' R/W ENCROACHMENT

256  
+23.01, 65.00' RT.  
STONE PAV'T  
24"X38" C  
CONSTRUCTION LIMITS

254  
+66.40, 83.03 RT.  
N89°39'33"E  
+91.39  
83.40 RT.

257  
+63.01', 65.00' RT.  
+34.76', 40.00' RT.  
0.69' R/W ENCROACHMENT  
2-STY. BLOCK  
CANOPY ON BLDG. FACE  
1.59' R/W ENCROACHMENT

256  
+23.01, 65.00' RT.  
STONE PAV'T  
24"X38" C  
CONSTRUCTION LIMITS

254  
+66.40, 83.03 RT.  
N89°39'33"E  
+91.39  
83.40 RT.

257  
+63.01', 65.00' RT.  
+34.76', 40.00' RT.  
0.69' R/W ENCROACHMENT  
2-STY. BLOCK  
CANOPY ON BLDG. FACE  
1.59' R/W ENCROACHMENT

256  
+23.01, 65.00' RT.  
STONE PAV'T  
24"X38" C  
CONSTRUCTION LIMITS

254  
+66.40, 83.03 RT.  
N89°39'33"E  
+91.39  
83.40 RT.

257  
+63.01', 65.00' RT.  
+34.76', 40.00' RT.  
0.69' R/W ENCROACHMENT  
2-STY. BLOCK  
CANOPY ON BLDG. FACE  
1.59' R/W ENCROACHMENT

256  
+23.01, 65.00' RT.  
STONE PAV'T  
24"X38" C  
CONSTRUCTION LIMITS

254  
+66.40, 83.03 RT.  
N89°39'33"E  
+91.39  
83.40 RT.

257  
+63.01', 65.00' RT.  
+34.76', 40.00' RT.  
0.69' R/W ENCROACHMENT  
2-STY. BLOCK  
CANOPY ON BLDG. FACE  
1.59' R/W ENCROACHMENT

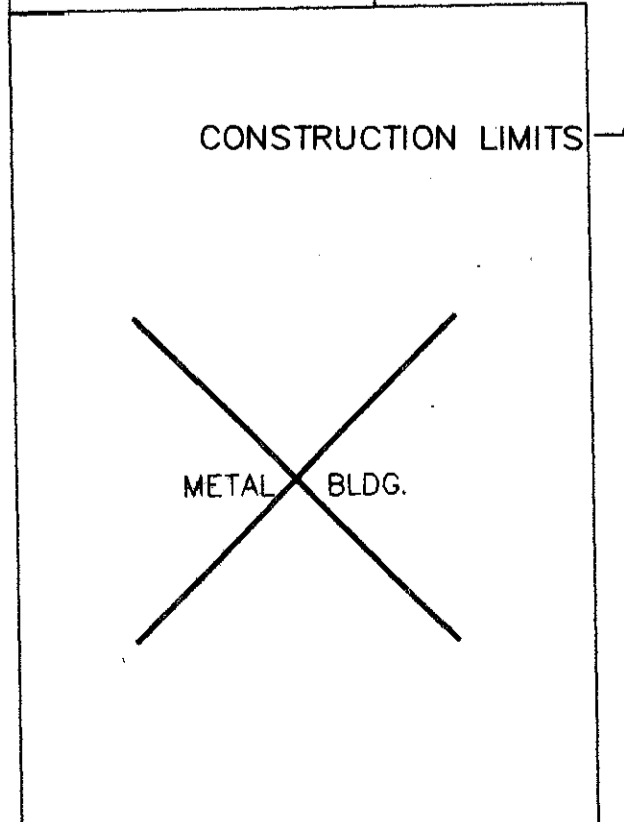
256  
+23.01, 65.00' RT.  
STONE PAV'T  
24"X38" C  
CONSTRUCTION LIMITS

254  
+66.40, 83.03 RT.  
N89°39'33"E  
+91.39  
83.40 RT.

257  
+63.01', 65.00' RT.  
+34.76', 40.00' RT.  
0.69' R/W ENCROACHMENT  
2-STY. BLOCK  
CANOPY ON BLDG. FACE  
1.59' R/W ENCROACHMENT

256  
+23.01, 65.00' RT.  
STONE PAV'T  
24"X38" C  
CONSTRUCTION LIMITS

254  
+66.40, 83.03 RT.  
N89°39'33"E  
+91.39  
83.40 RT.



261  
Jerry M. Nissen, Ronald R. Nissen,  
and Barbara Ann Nissen  
V-1937, P-460  
30.170 AC.

MATCH LINE STA. 1345+00  
(SEE SHEET 83)

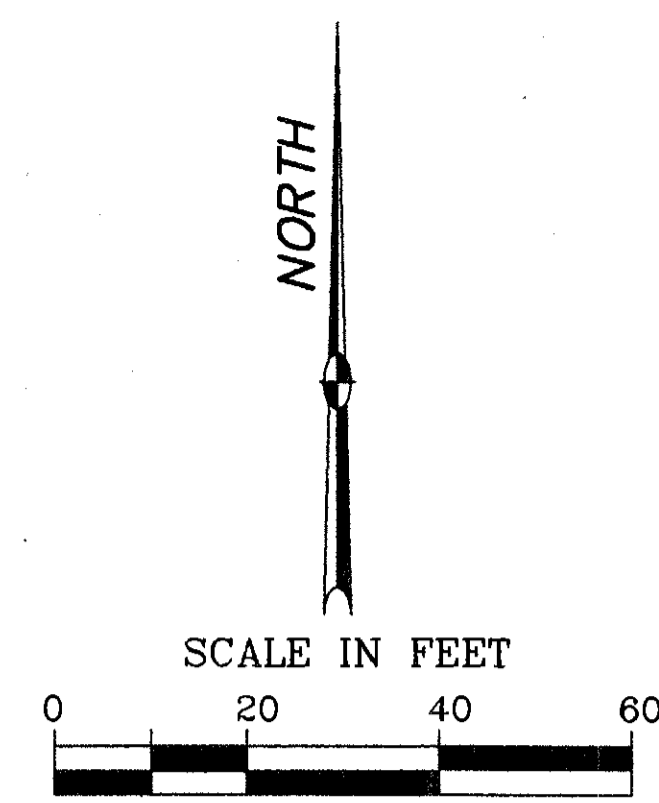
MATCH LINE STA. 1351+00  
(SEE SHEET 85)

KCD FILE NAME: I:\5032\011\TRAN\ROW\DETAIL\9159RD42

REV.	DATE	DESCRIPTION

**LUCAS COUNTY**  
**CITY OF OREGON**  
**SECTIONS 6 & 7, TOWN 10 SOUTH, RANGE 9 EAST**

**R/W ONLY LUC-2-21.15**  
**PID 9159 SJN 025990**



SW 1/4, SECTION 6

(267)  
Jane E. Neal, Thomas Bahnsen, Betty Teneyck,  
Mary K. Smith, & Clarence E. Bahnsen  
890279 A01  
38.450 AC.

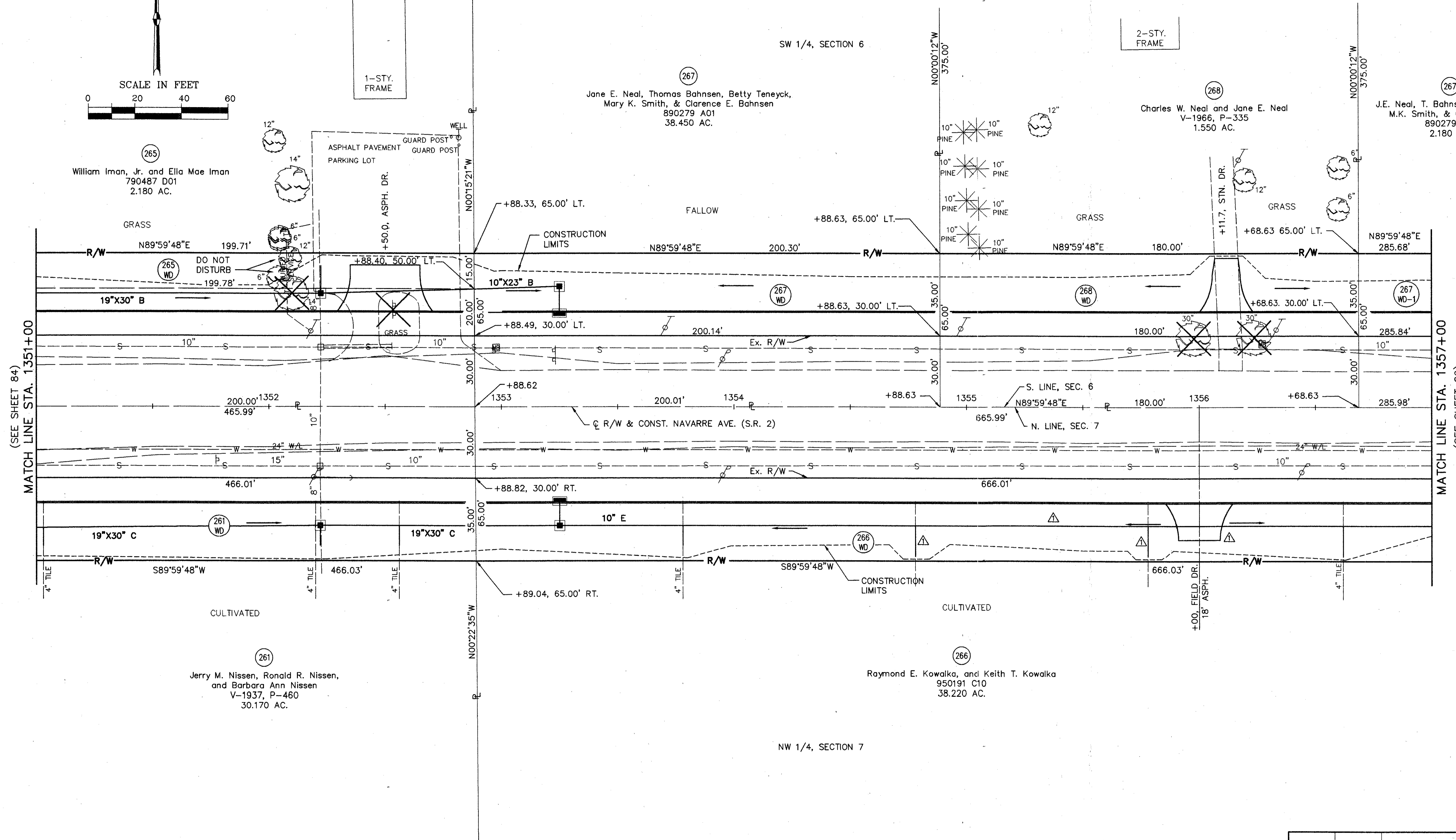
2-STY. FRAME

(268)  
Charles W. Neal and Jane E. Neal  
V-1966, P-335  
1.550 AC.

(267)  
J.E. Neal, T. Bahnsen, B. Teneyck,  
M.K. Smith, & C.E. Bahnsen  
890279 A01  
2.180 AC.

(265)  
William Iman, Jr. and Ella Mae Iman  
790487 D01  
2.180 AC.

1-STY. FRAME



(SEE SHEET 84)  
MATCH LINE STA. 1351+00

MATCH LINE STA. 1357+00  
(SEE SHEET 86)

(261)  
Jerry M. Nissen, Ronald R. Nissen,  
and Barbara Ann Nissen  
V-1937, P-460  
30.170 AC.

(266)  
Raymond E. Kowalka, and Keith T. Kowalka  
950191 C10  
38.220 AC.

NW 1/4, SECTION 7

REV.	DATE	DESCRIPTION
△	10-21-98	ADDED DRIVE AT STA. 1356+00, RT. ADDED PROP. STORM (RT.)

COMPLETION DATE: 05-20-98

DETAIL ~ STA. 1351+00 TO STA. 1357+00

FILE NAME: I:\5032\011\TRAN\ROW\DETAIL\9159RD43

CALC.  
BY \_\_\_\_\_  
DATE \_\_\_\_\_  
CHECKED  
BY \_\_\_\_\_  
DATE \_\_\_\_\_

**LUCAS COUNTY**  
**LUC-2-21.24**

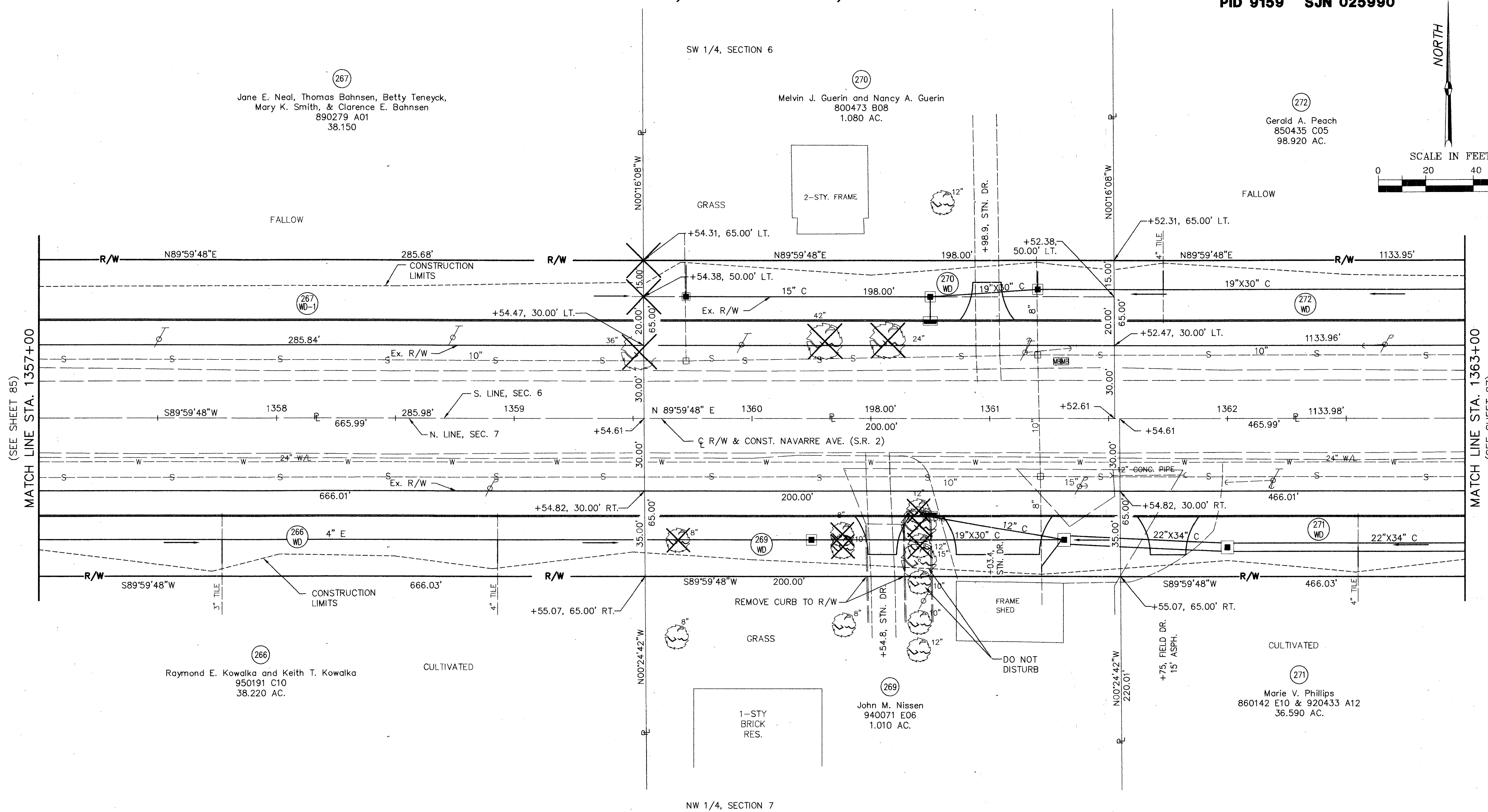
OHIO  
FHWA  
REGION 5

681  
712

**R/W ONLY LUC-2-21.15**  
**PID 9159 SJN 025990**

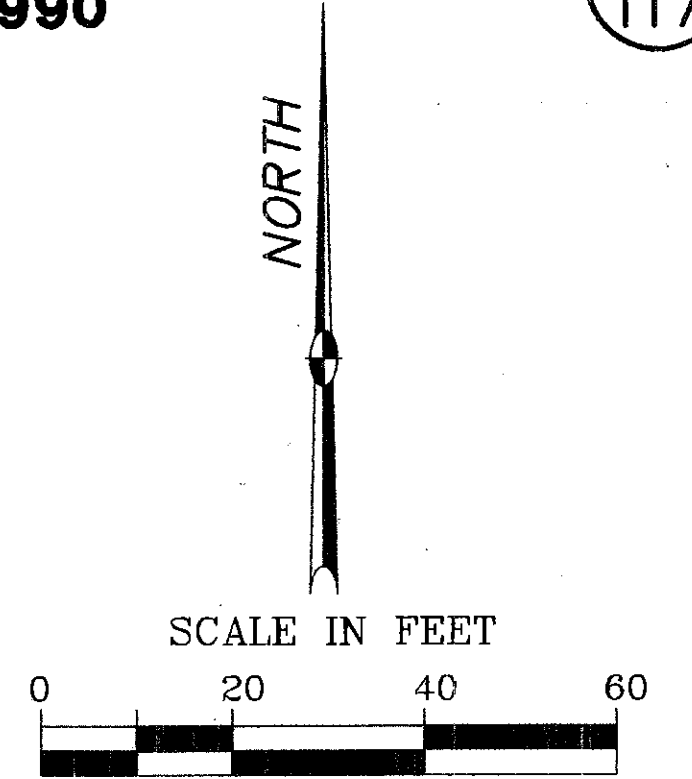
86  
117

**LUCAS COUNTY**  
**CITY OF OREGON**  
**SECTIONS 6 & 7, TOWN 10 SOUTH, RANGE 9 EAST**



(SEE SHEET 85)  
MATCH LINE STA. 1357+00

MATCH LINE STA. 1363+00  
(SEE SHEET 87)



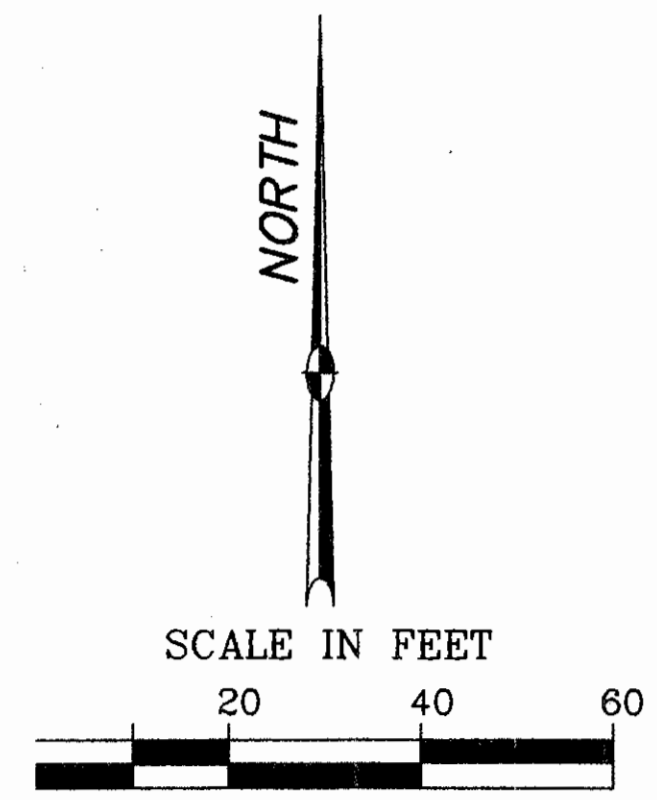
FILE NAME: I:\5032\011\TRAN\ROW\DETAIL\9159RD44

J.J.

REV.	DATE	DESCRIPTION

**LUCAS COUNTY  
CITY OF OREGON  
SECTIONS 5 & 8, TOWN 10 SOUTH, RANGE 8 EAST**

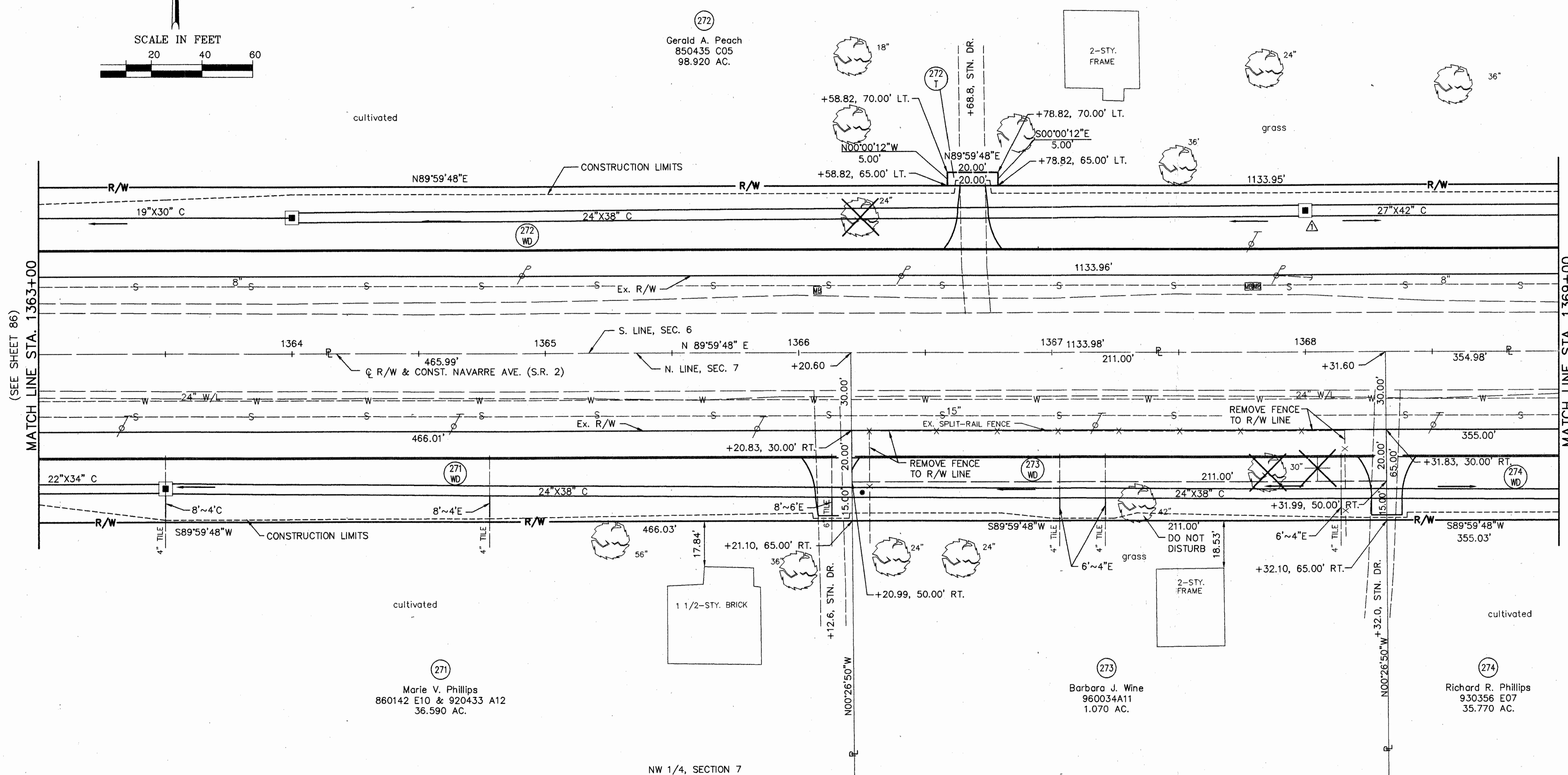
**R/W ONLY LUC-2-21.15  
PID 9159 SJN 025990**



SW 1/4, SECTION 6

(272)  
Gerald A. Peach  
850435 C05  
98.920 AC.

2-STY. FRAME



NW 1/4, SECTION 7

(271)  
Marie V. Phillips  
860142 E10 & 920433 A12  
36.590 AC.

(273)  
Barbara J. Wine  
960034A11  
1.070 AC.

(274)  
Richard R. Phillips  
930356 E07  
35.770 AC.

REV.	DATE	DESCRIPTION
1	10-21-98	REVISED CB LOCATION AT STA. 1368+00, LT.

COMPLETION DATE: 05-20-98

DETAIL ~ STA. 1363+00 TO STA. 1369+00

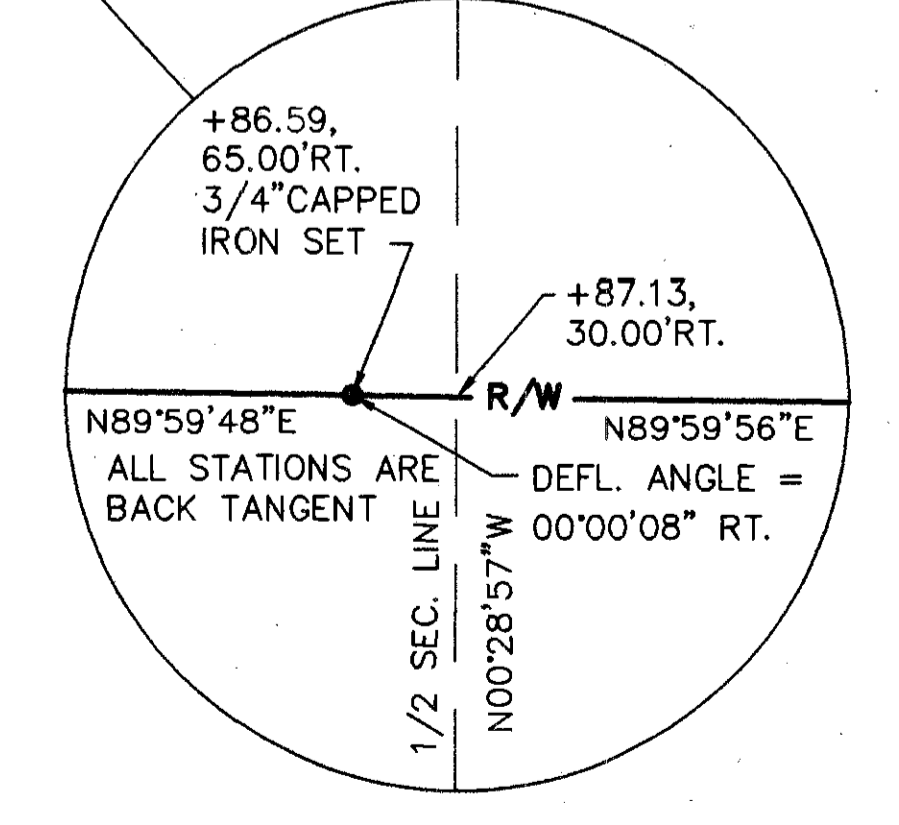
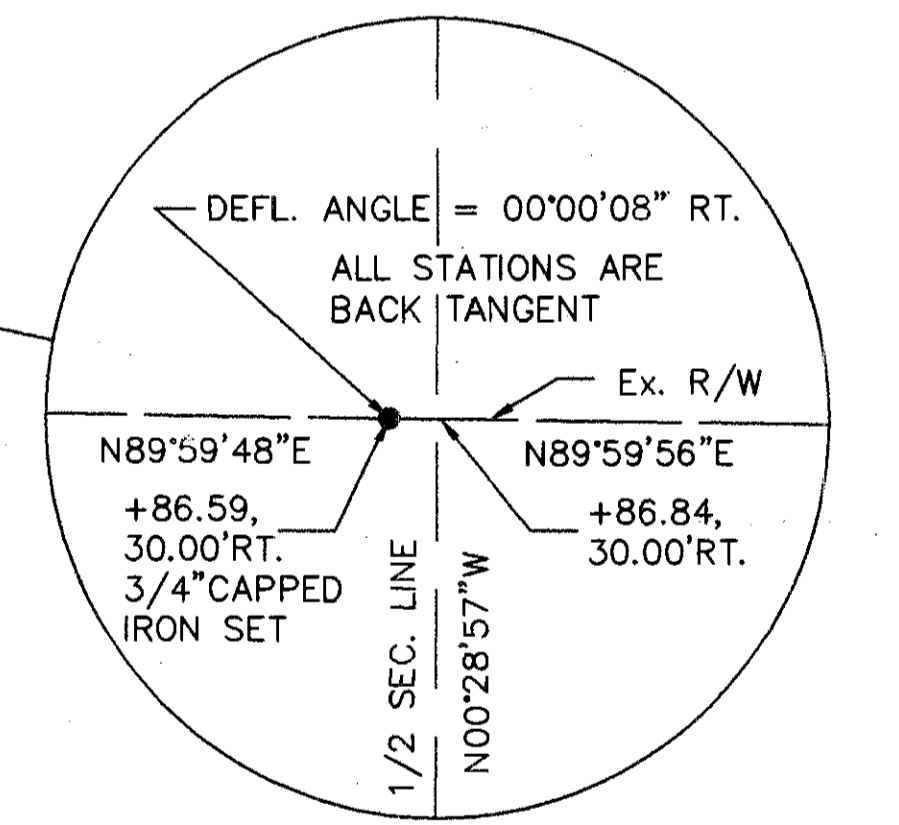
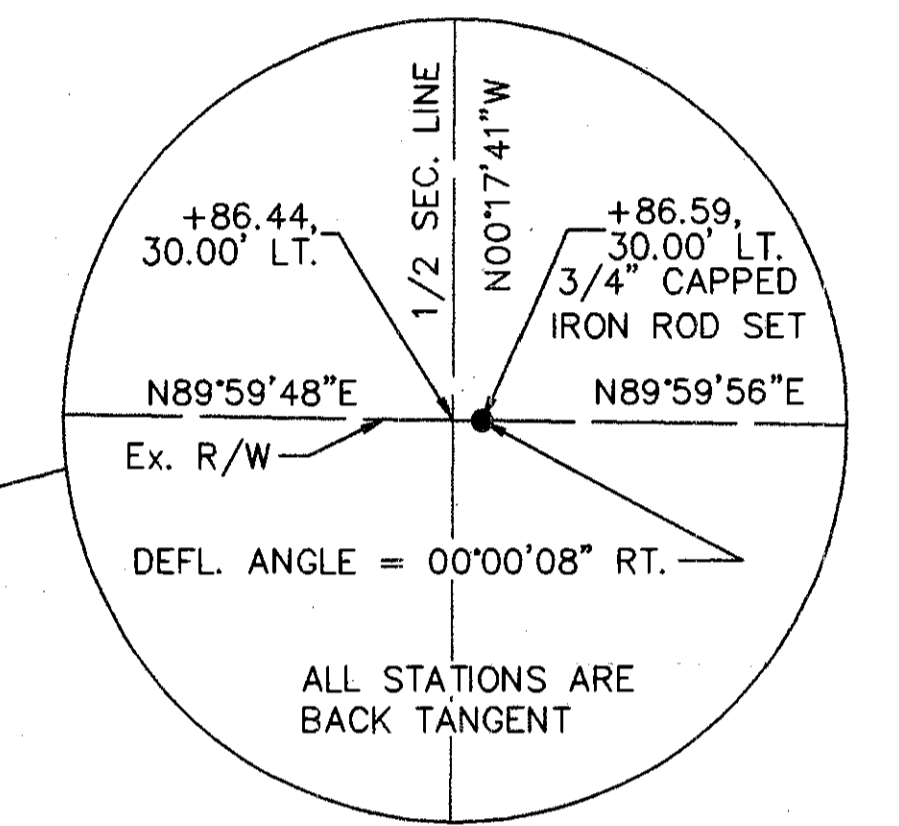
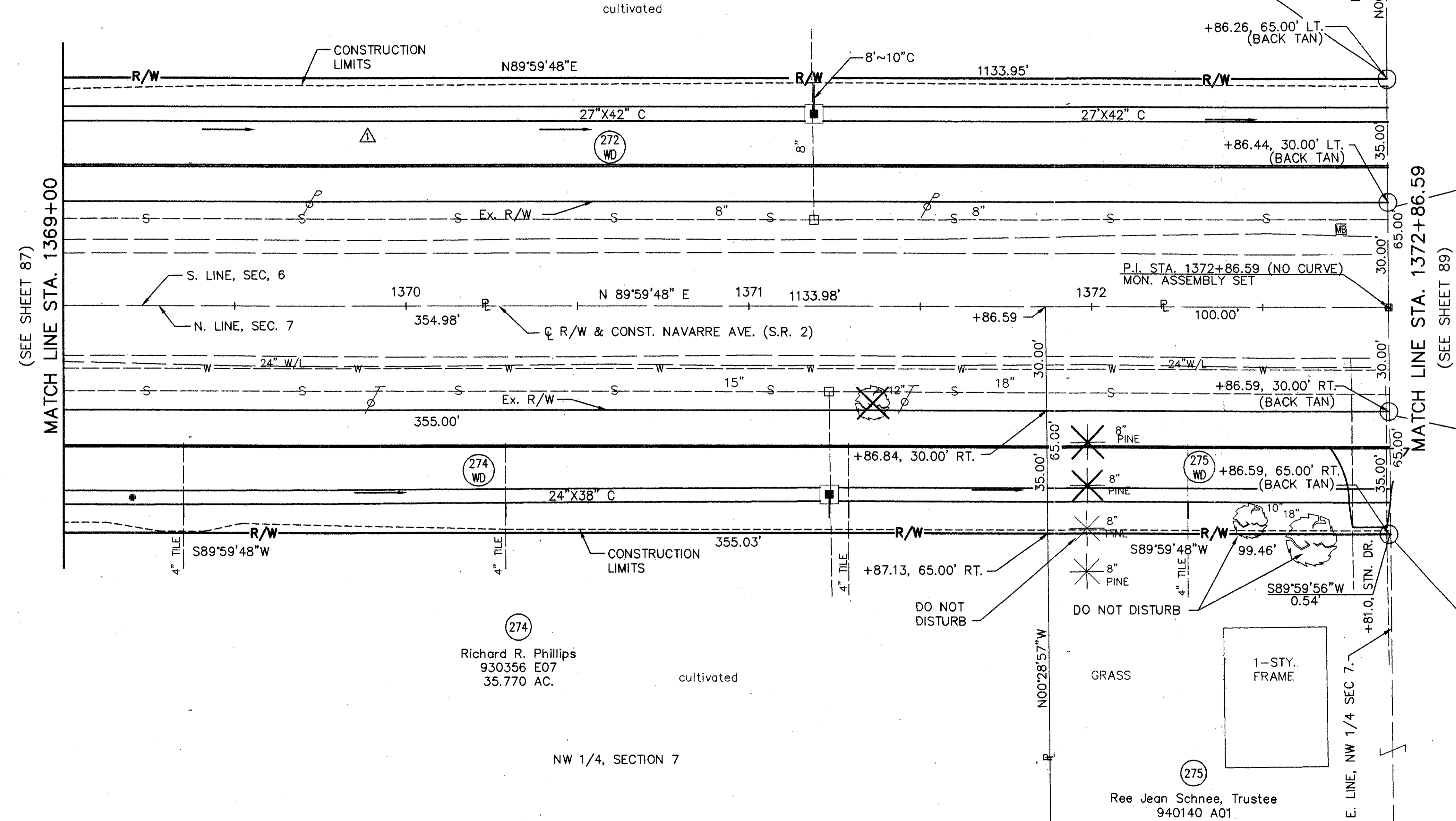
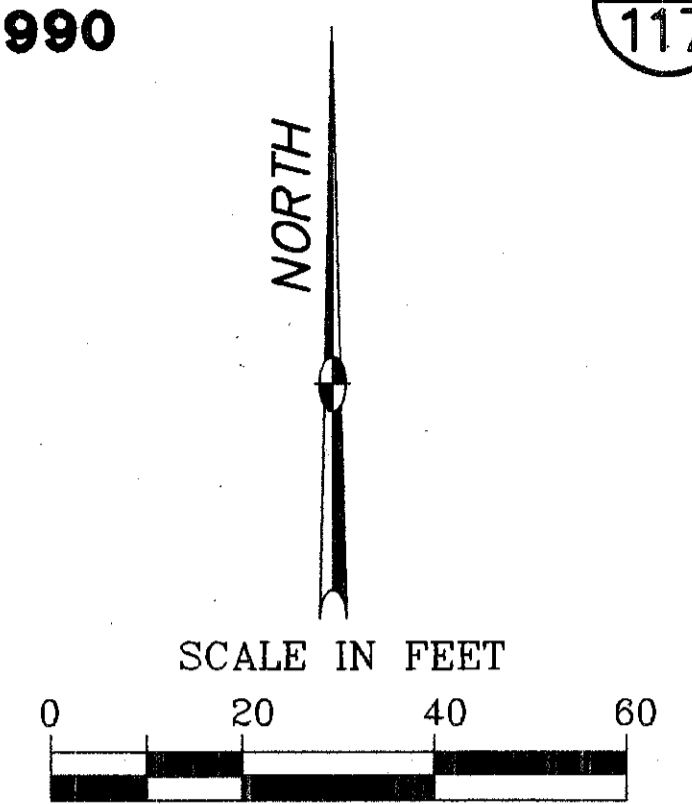
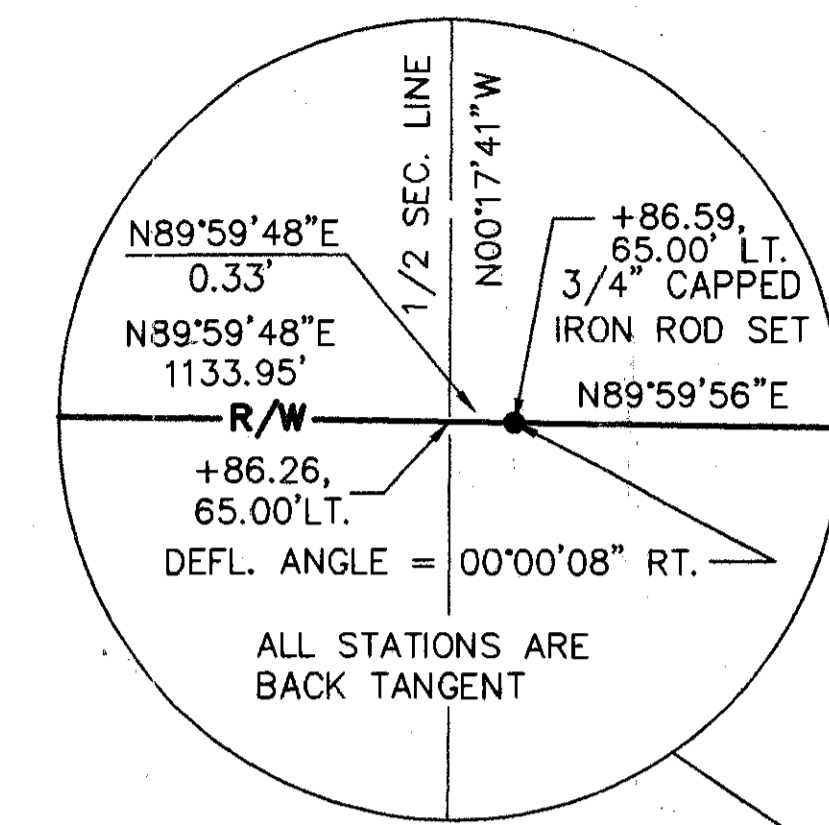
FILE NAME: I:\5032\011\TRAN\ROW\DETAIL\9159RD+5



# LUCAS COUNTY CITY OF OREGON SECTIONS 6 & 7, TOWN 10 SOUTH, RANGE 9 EAST

CALC. BY	<b>LUCAS COUNTY LUC-2-21.24</b>	OHIO	(683) 712
DATE		FHWA REGION 5	(88) 117
CHECKED BY	<b>R/W ONLY LUC-2-21.15 PID 9159 SJN 025990</b>		
DATE			

(272)  
Gerald A. Peach  
850435 C05  
98.920 AC.



(274)  
Richard R. Phillips  
930356 E07  
35.770 AC.

(275)  
Ree Jean Schnee, Trustee  
940140 A01  
1.140 AC.

REV.	DATE	DESCRIPTION
1	10-21-98	REMOVED CB @ 1370+00, LT.

COMPLETION DATE: 05-20-98

DETAIL ~ STA. 1369+00 TO STA. 1372+86.59

FILE NAME: I:\5032\011\TRAN\ROW\DETAIL\9159RD46

CALC.  
BY \_\_\_\_\_  
DATE \_\_\_\_\_  
CHECKED  
BY \_\_\_\_\_  
DATE \_\_\_\_\_

**LUCAS COUNTY**  
**LUC-2-21.24**

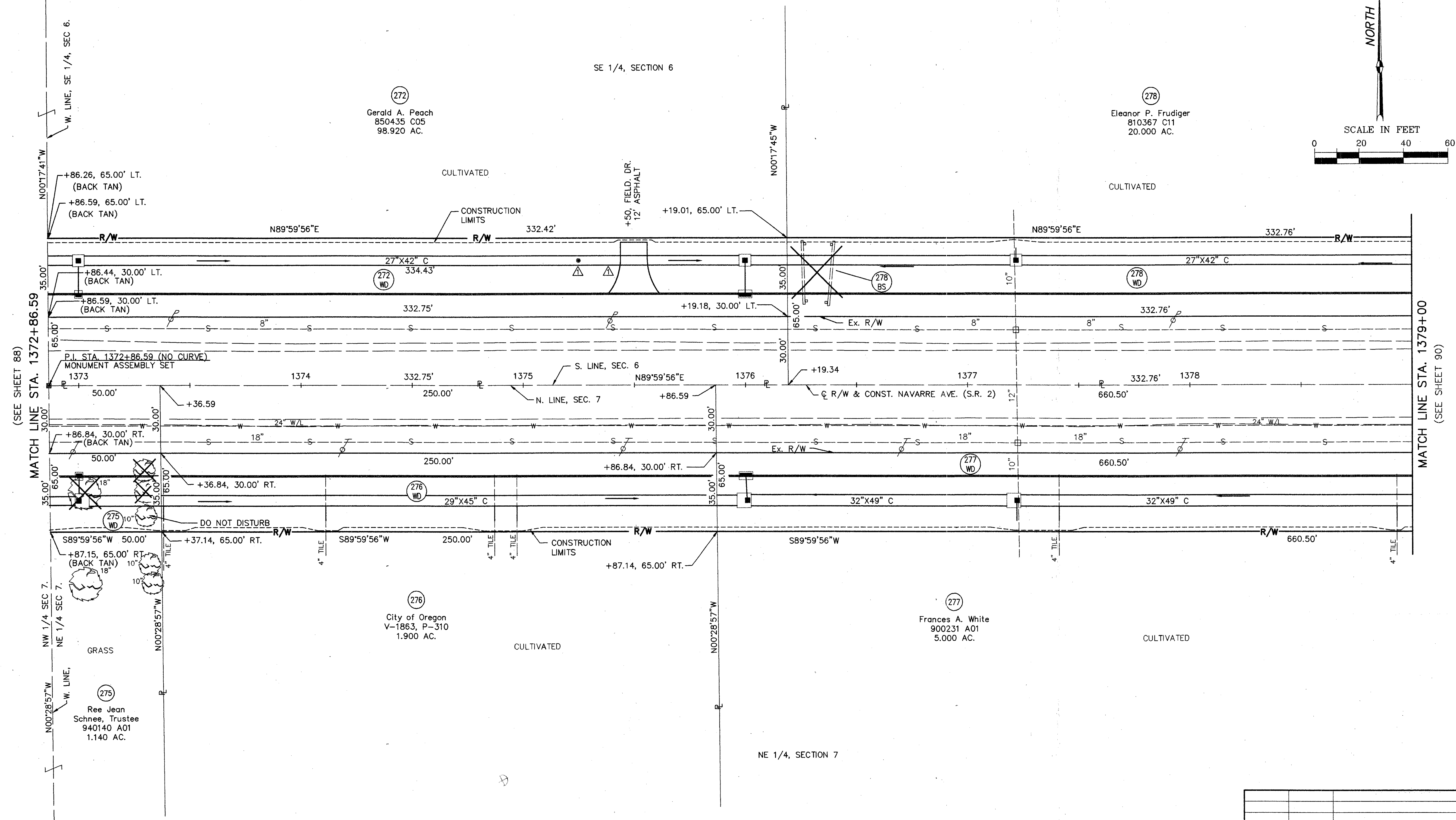
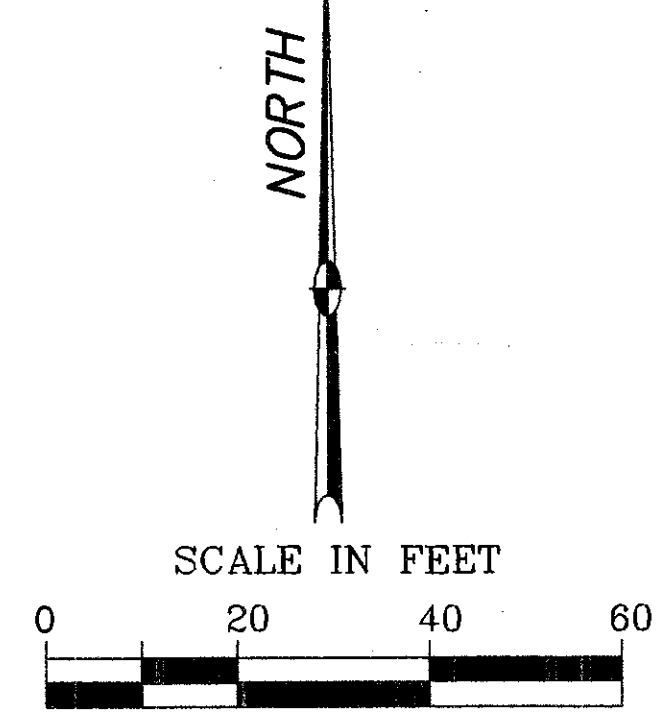
OHIO  
FHWA  
REGION 5

684  
712

**R/W ONLY LUC-2-21.15**  
**PID 9159 SJN 025990**

89  
117

**LUCAS COUNTY**  
**CITY OF OREGON**  
**SECTIONS 6 & 7, TOWN 10 SOUTH, RANGE 9 EAST**



FILE NAME: I:\5032\011\TRAN\ROW\DETAIL\9159RD47

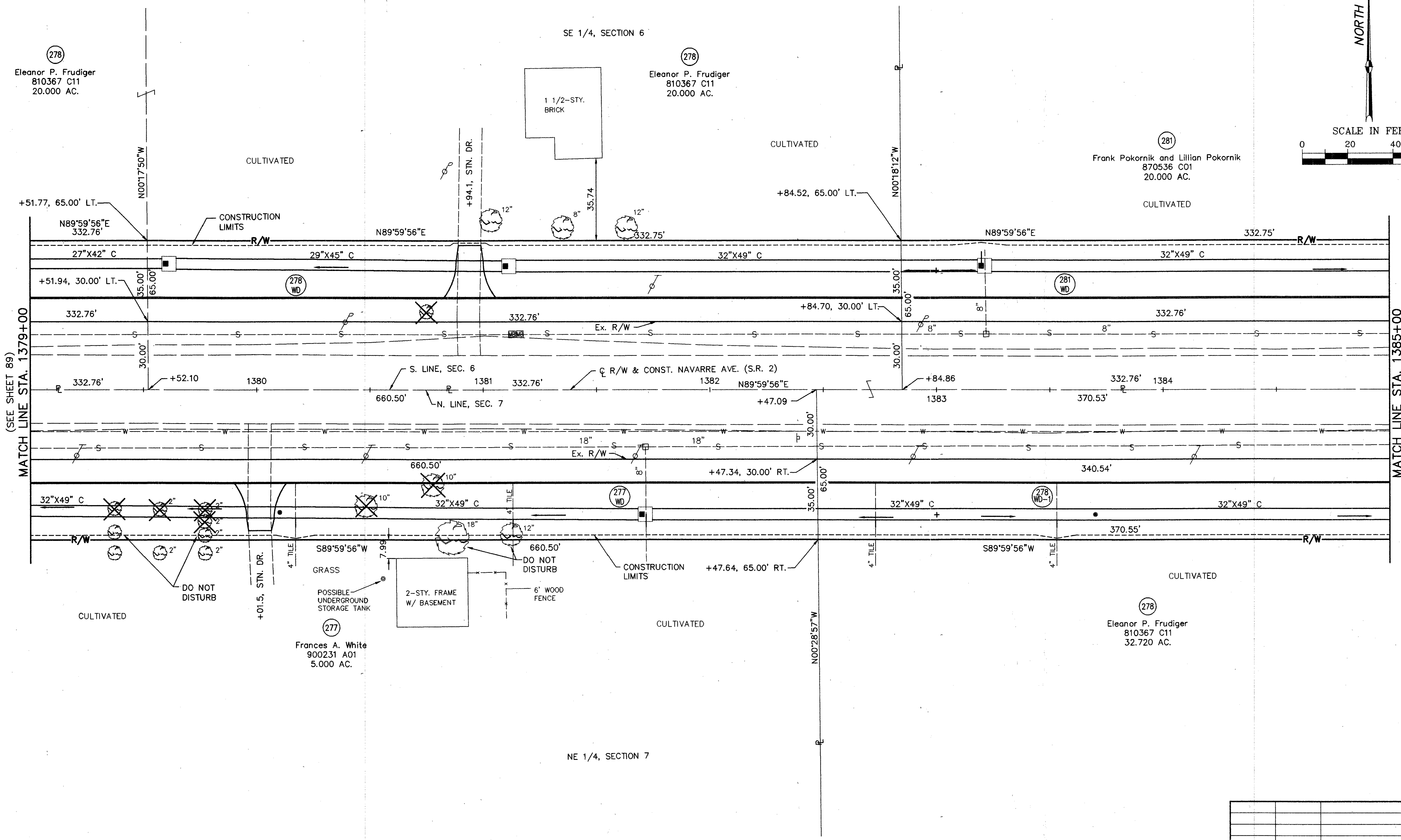
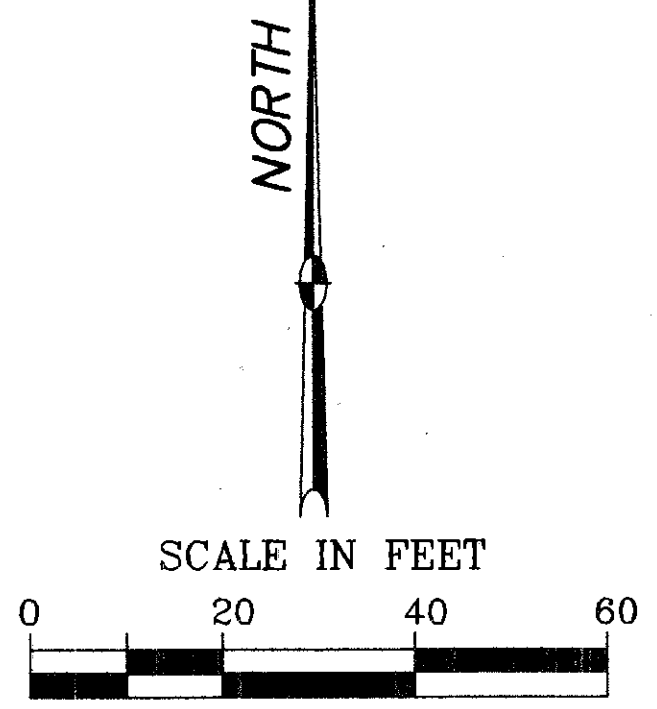
COMPLETION DATE: 05-20-98

REV.	DATE	DESCRIPTION
1	10-21-98	ADDED DRIVE AT STA. 1375+50, LT. ADDED INLET AT STA. 1375+25, LT.

DETAIL ~ STA. 1372+86.59 TO STA. 1379+00

CALC. BY _____ DATE _____	LUCAS COUNTY LUC-2-21.24	OHIO	685
		FHWA REGION 5	712
CHECKED BY _____ DATE _____	R/W ONLY LUC-2-21.15 PID 9159 SJN 025990		90
			117

**LUCAS COUNTY  
CITY OF OREGON**  
**SECTIONS 6 & 7, TOWN 10 SOUTH, RANGE 9 EAST**



MATCH LINE STA. 1379+00  
(SEE SHEET 89)

MATCH LINE STA. 1385+00  
(SEE SHEET 91)

REV.	DATE	DESCRIPTION

COMPLETION DATE: 05-20-98

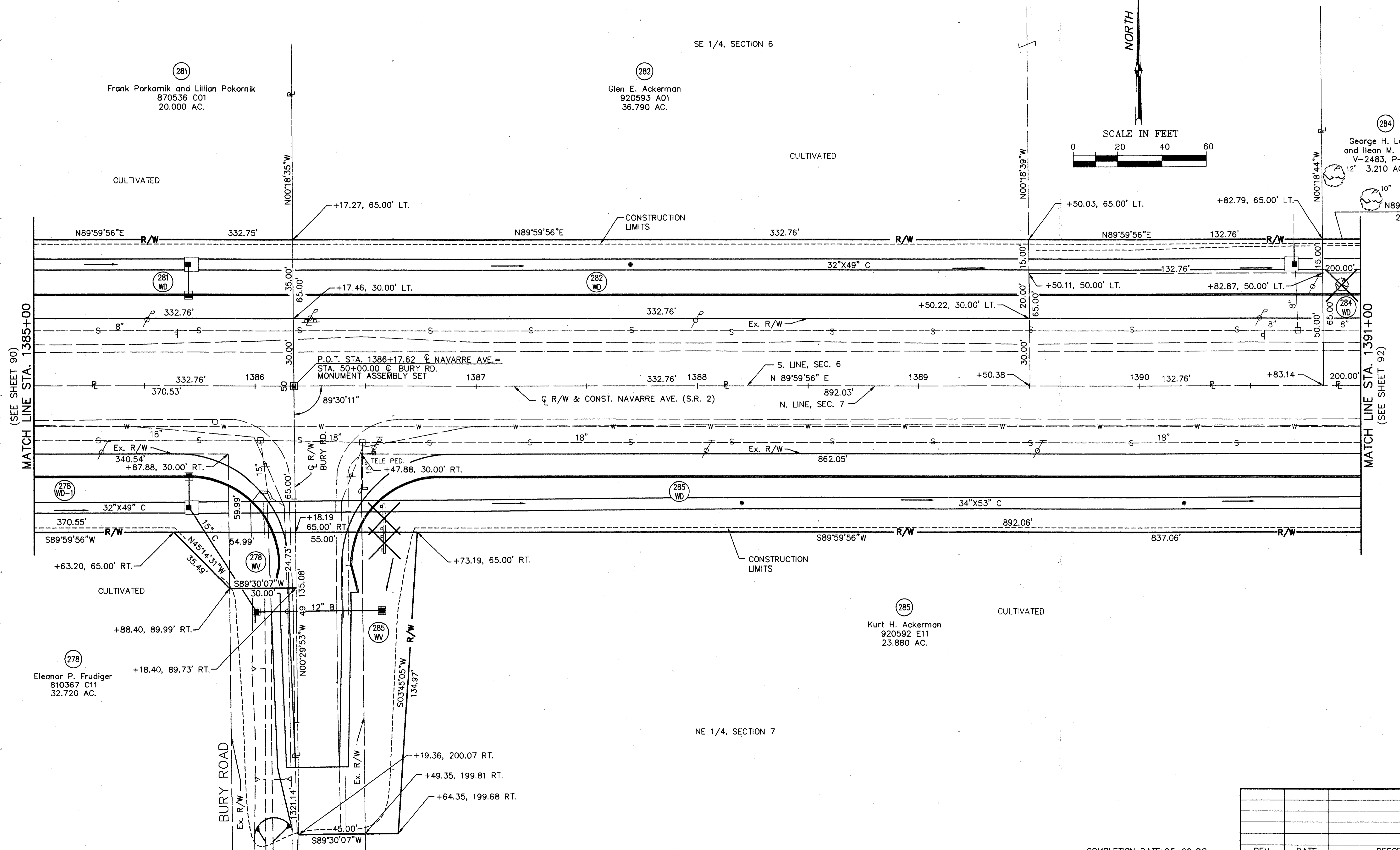
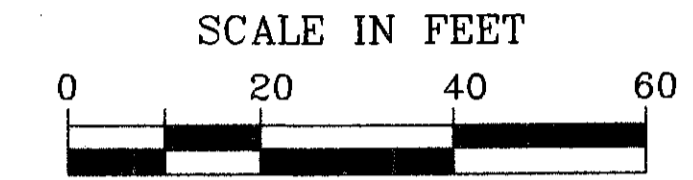

FILE NAME: I:\5032\011\TRAN\ROW\DETAIL\9159RD48

**LUCAS COUNTY**  
**CITY OF OREGON**  
**SECTIONS 6 & 7, TOWN 10 SOUTH, RANGE 9 EAST**

**R/W ONLY LUC-2-21.15**  
**PID 9159 SJN 025990**

(91)  
117

SE 1/4, SECTION 6



(281)  
Frank Porkornik and Lillian Pokornik  
870536 C01  
20.000 AC.

(282)  
Glen E. Ackerman  
920593 A01  
36.790 AC.

(284)  
George H. Labuhn  
and Ilean M. Labuhn  
V-2483, P-209  
12" 3.210 AC.

(285)  
Kurt H. Ackerman  
920592 E11  
23.880 AC.

(278)  
Eleanor P. Frudiger  
810367 C11  
32.720 AC.

(SEE SHEET 90)  
MATCH LINE STA. 1385+00

MATCH LINE STA. 1391+00  
(SEE SHEET 92)

NE 1/4, SECTION 7

COMPLETION DATE: 05-20-98

REV.	DATE	DESCRIPTION

KCD FILE NAME: I:\5032\011\TRAN\ROW\DETAIL\9159RD49

CALC.  
BY \_\_\_\_\_  
DATE \_\_\_\_\_  
CHECKED  
BY \_\_\_\_\_  
DATE \_\_\_\_\_

**LUCAS COUNTY**  
**LUC-2-21.24**

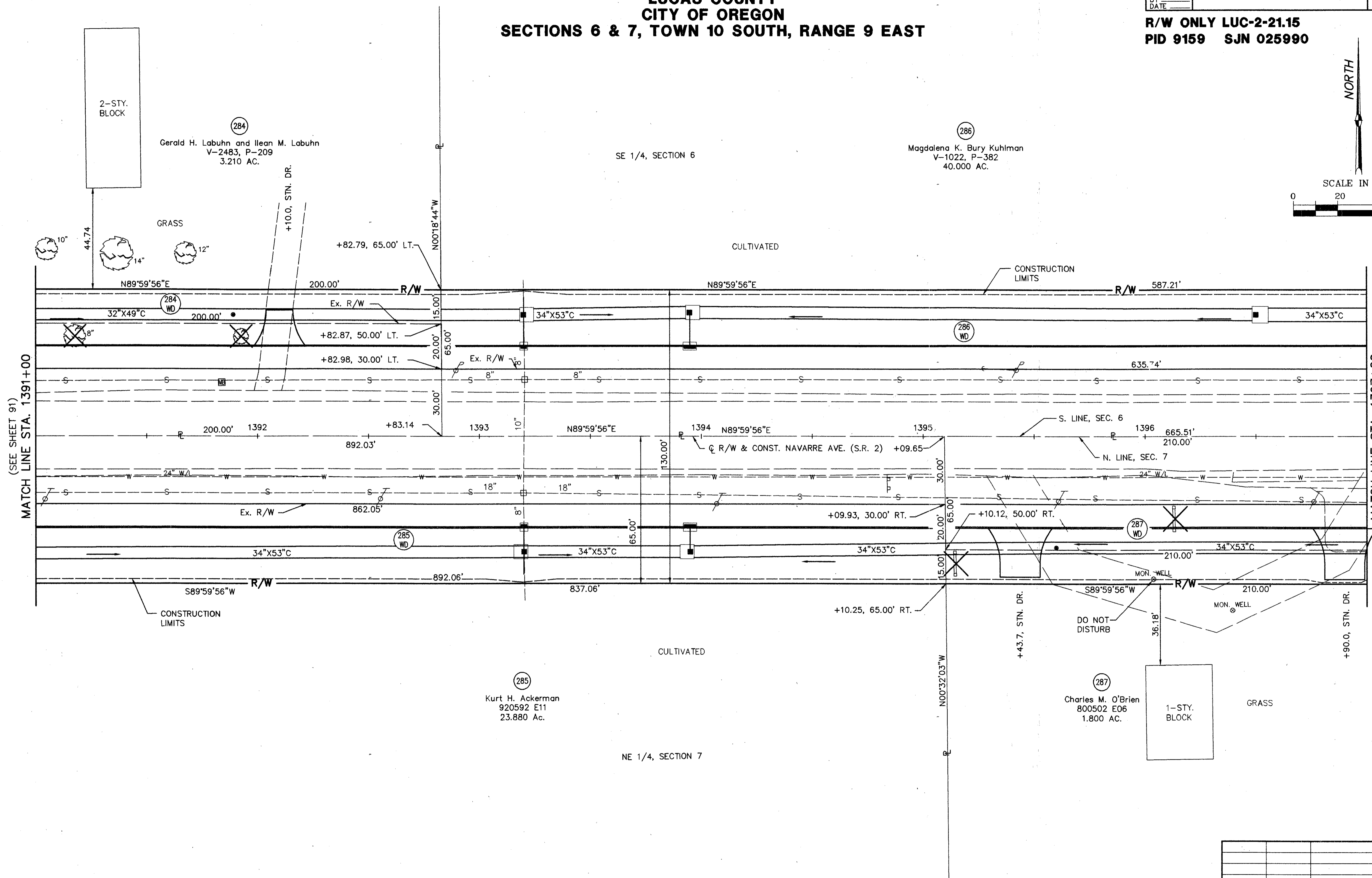
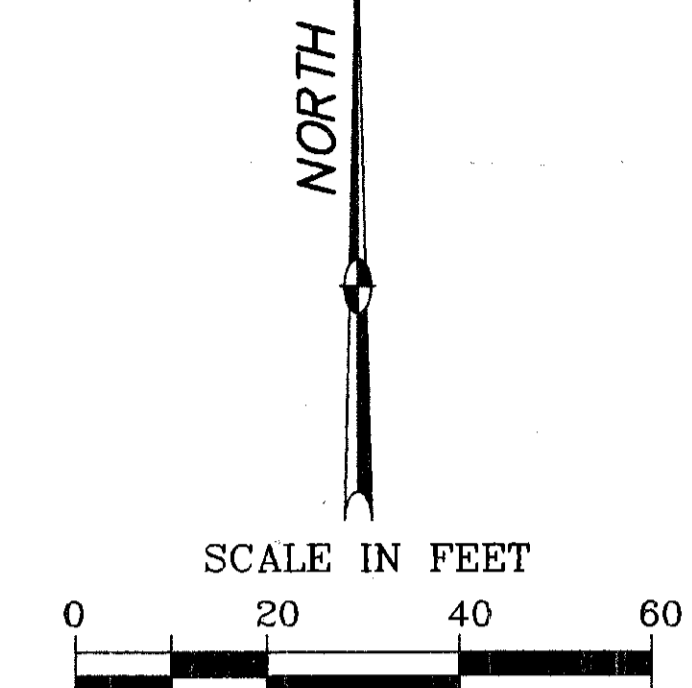
OHIO  
FHWA  
REGION 5

687  
712

**R/W ONLY LUC-2-21.15**  
**PID 9159 SJN 025990**

92  
117

**LUCAS COUNTY**  
**CITY OF OREGON**  
**SECTIONS 6 & 7, TOWN 10 SOUTH, RANGE 9 EAST**



KCD FILE NAME: I:\5032\011\TRAN\ROW\DETAIL\9159RD50

REV.	DATE	DESCRIPTION

CALC. BY  
DATE  
CHECKED BY  
DATE

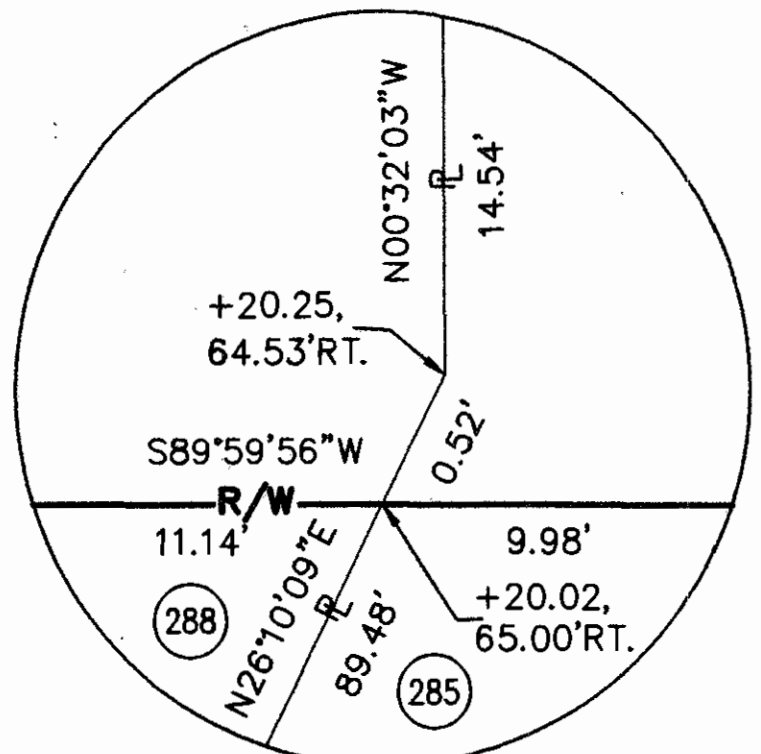
**LUCAS COUNTY**  
**LUC-2-21.24**

OHIO  
FHWA REGION 5

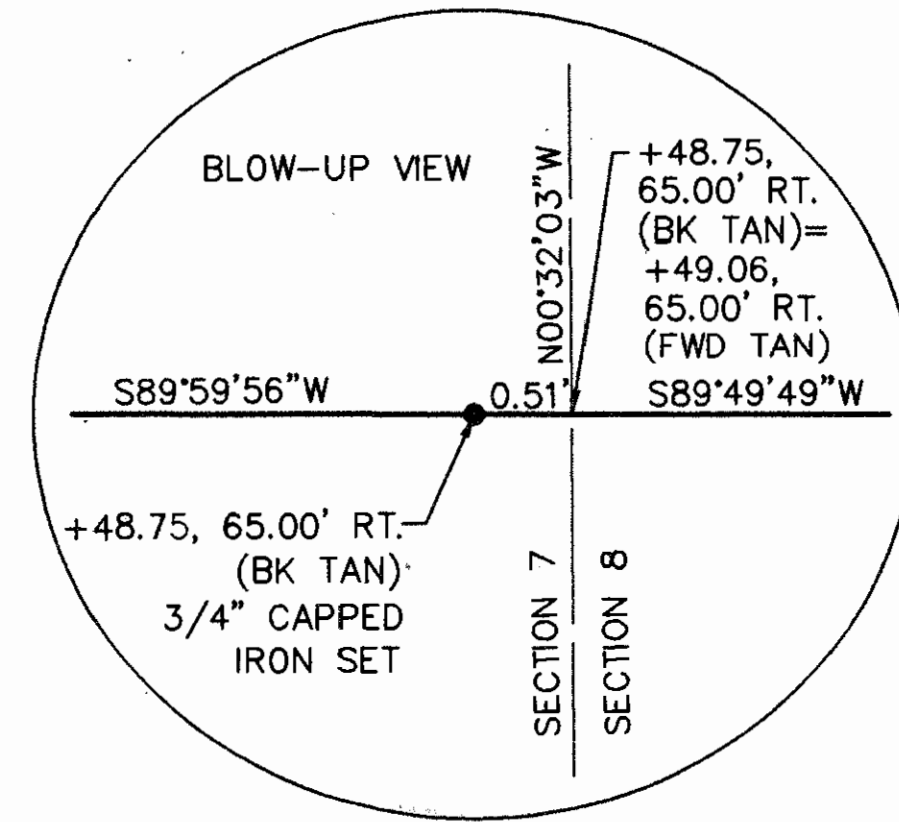
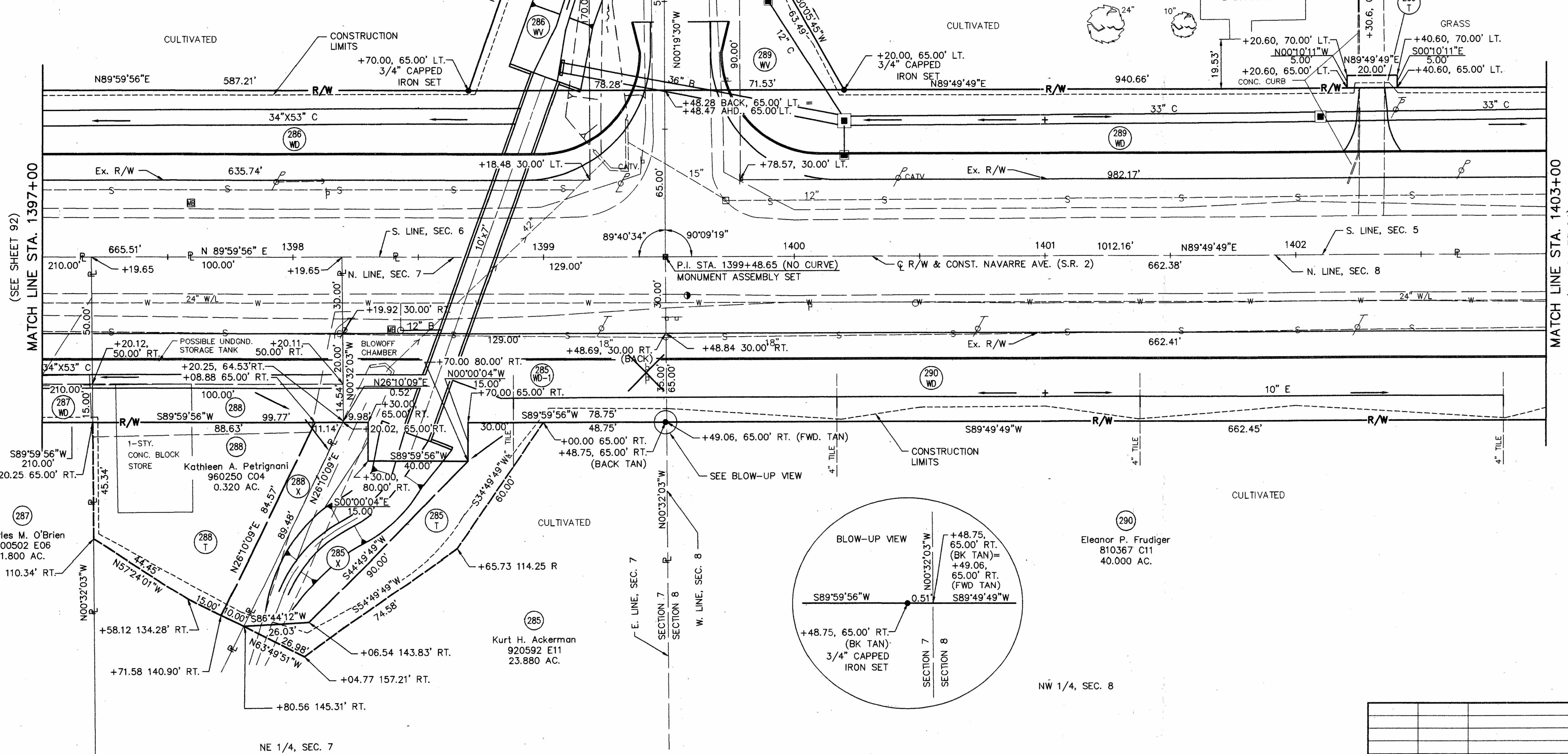
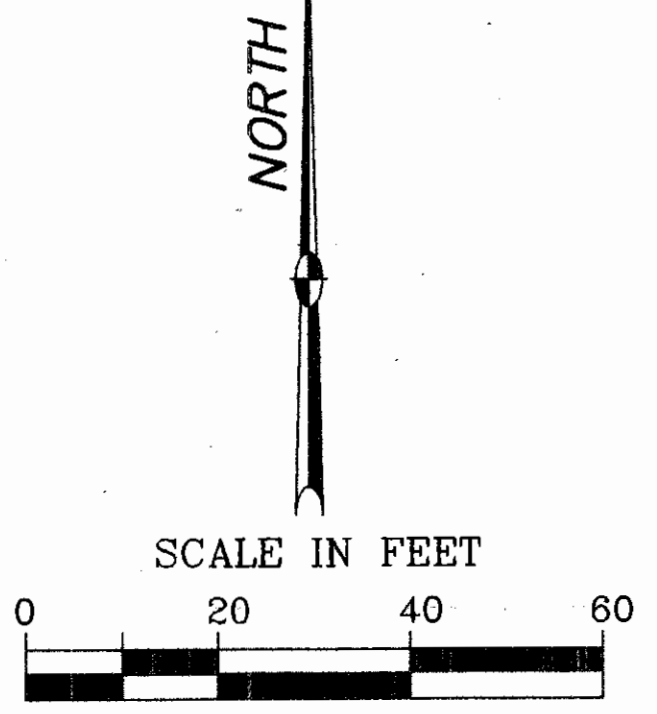
688  
712  
93  
117

**LUCAS COUNTY**  
**CITY OF OREGON**  
**SECTIONS 5,6,7 & 8, TOWN 10 SOUTH, RANGE 9 EAST**

**R/W ONLY LUC-2-21.15**  
**PID 9159 SJN 025990**



BLOW-UP VIEW AT PROPOSED R/W AT THE CORNER OF PARCELS 285 & 288



REV.	DATE	DESCRIPTION

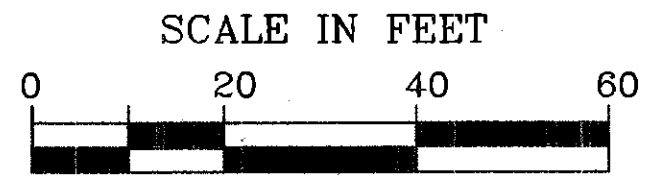
COMPLETION DATE: 05-20-98

DETAIL ~ STA. 1397+00 TO STA. 1403+00

FILE NAME: I:\5032\011\TRAN\ROW\DETAIL\9159R051

CALC. BY _____ DATE _____	<b>LUCAS COUNTY</b> <b>LUC-2-21.24</b>	OHIO	(689)
CHECKED BY _____ DATE _____		FHWA REGION 5	(712)
<b>R/W ONLY LUC-2-21.15</b>		(94)	
<b>PID 9159 SJN 025990</b>		(117)	

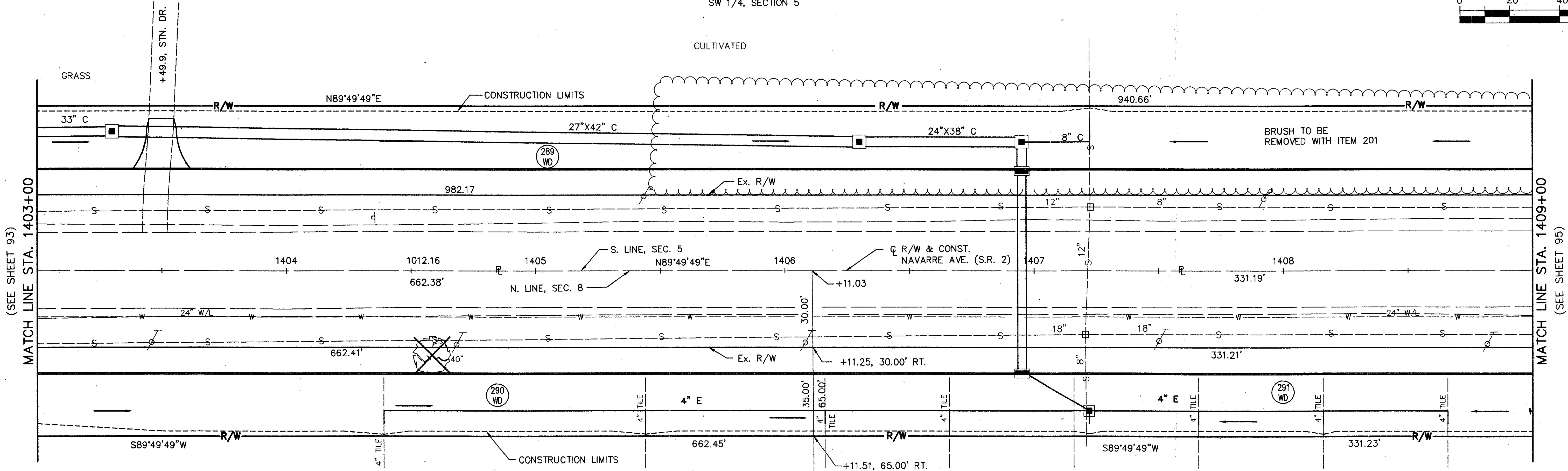
**LUCAS COUNTY**  
**CITY OF OREGON**  
**SECTIONS 5 & 8, TOWN 10 SOUTH, RANGE 9 EAST**



(289)  
Trustcorp Bank, Ohio, Trustee  
890519 C12  
60.000 AC.

SW 1/4, SECTION 5

CULTIVATED



CULTIVATED

(290)  
Eleanor P. Frudiger  
810367 C11  
40.000 AC.

NW 1/4, SECTION 8

CULTIVATED

(291)  
George F. Ackerman  
V-1814, P-145  
20.000 AC.

FILE NAME: I:\5032\011\TRAN\ROW\DETAIL\9159R052

COMPLETION DATE: 05-20-98

REV.	DATE	DESCRIPTION

CALC.  
BY \_\_\_\_\_  
DATE \_\_\_\_\_  
CHECKED  
BY \_\_\_\_\_  
DATE \_\_\_\_\_

**LUCAS COUNTY**  
**LUC-2-21.24**

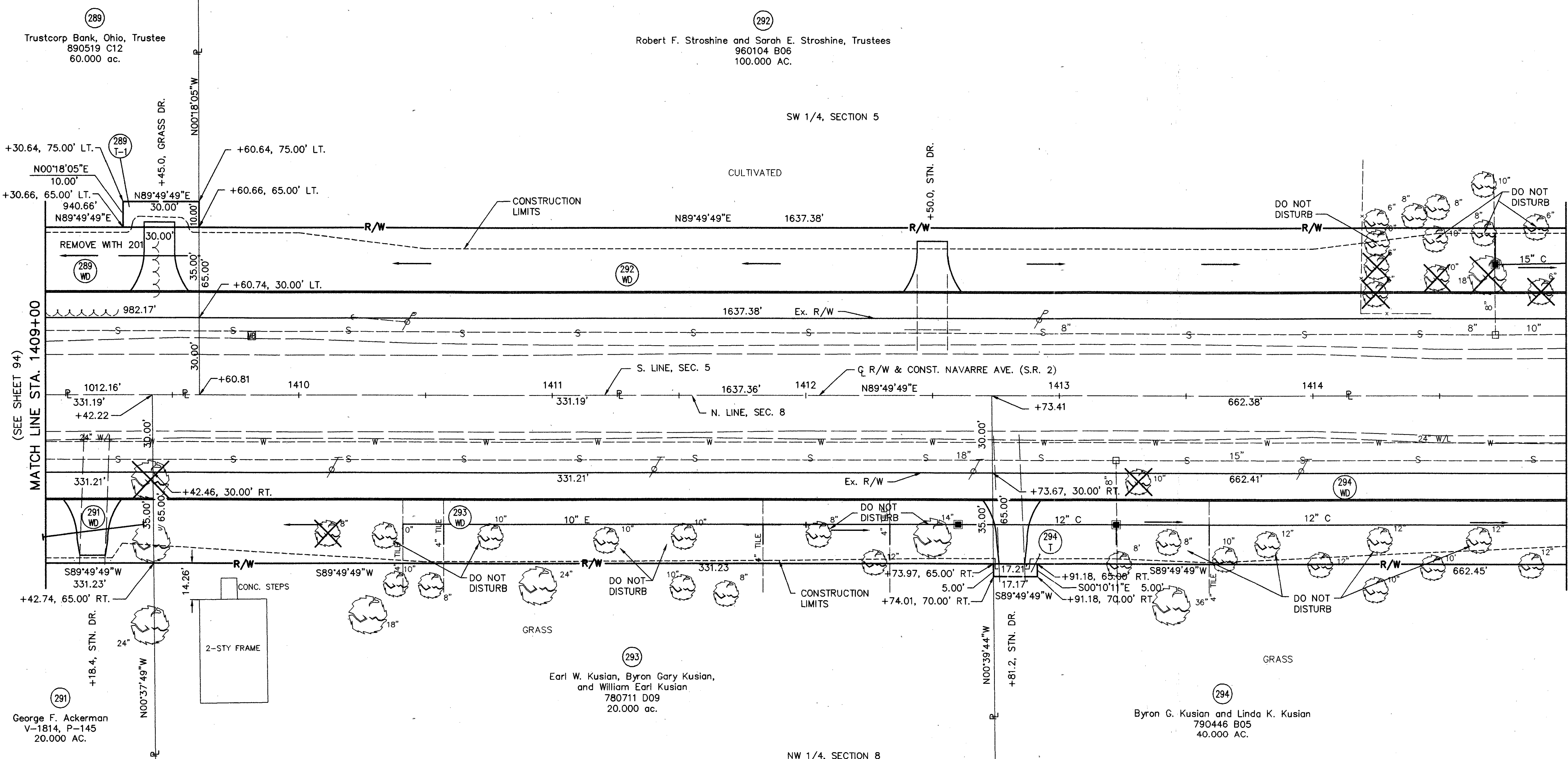
OHIO  
FHWA  
REGION 5

690  
712

**R/W ONLY LUC-2-21.15**  
**PID 9159 SJN 025990**

95  
117

**LUCAS COUNTY**  
**CITY OF OREGON**  
**SECTIONS 5 & 8, TOWN 10 SOUTH, RANGE 9 EAST**



FILE NAME: I:\5032\011\TRAN ROW\DETAIL\9159RD53

KCD

5032-011

COMPLETION DATE: 05-20-98

REV.	DATE	DESCRIPTION

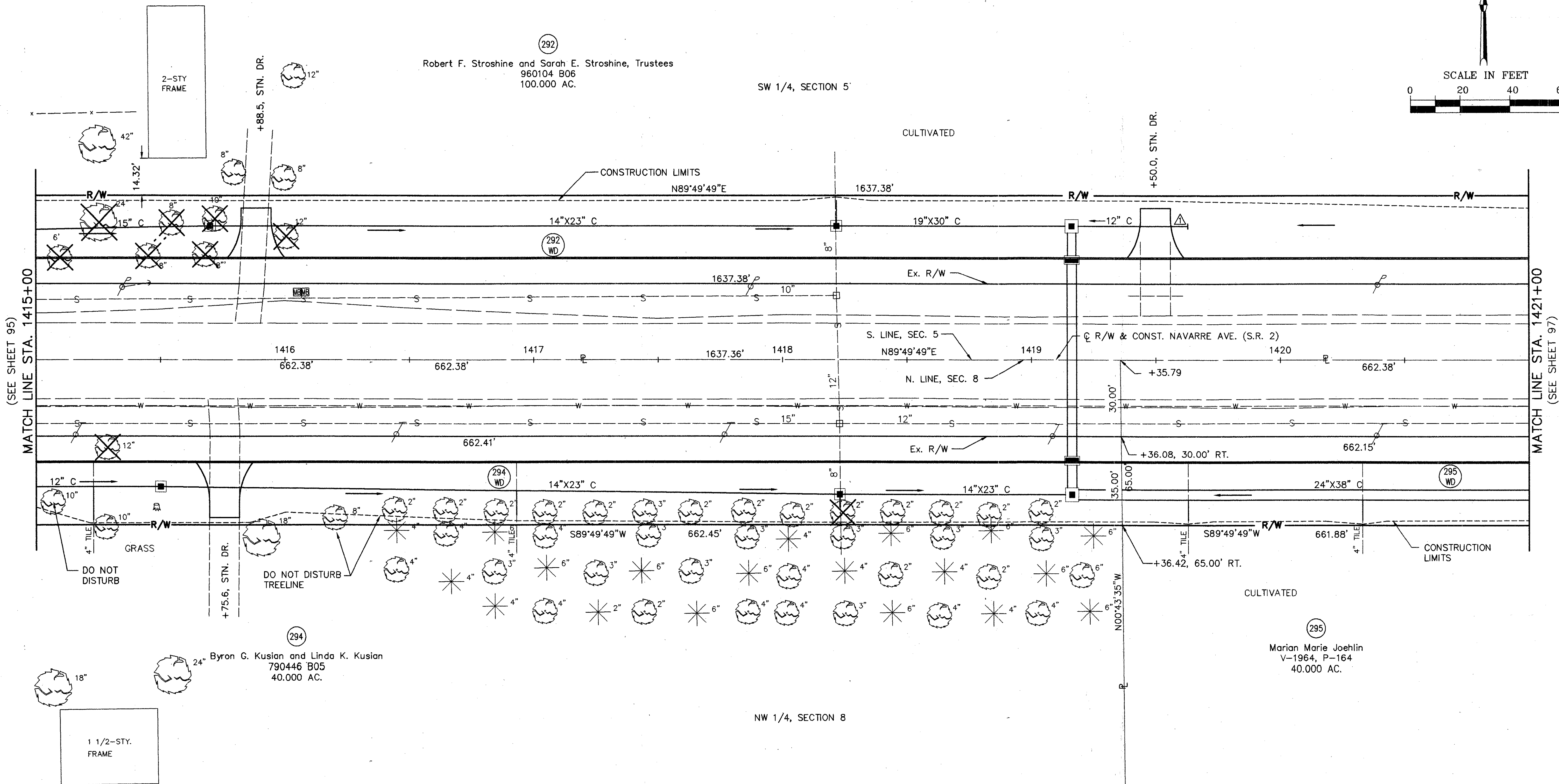
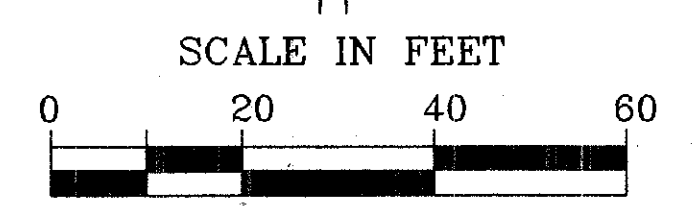
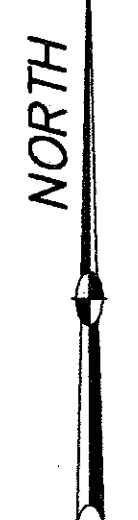
DETAIL ~ STA. 1409+00 TO STA. 1415+00



**R/W ONLY LUC-2-21.15**  
**PID 9159 SJN 025990**

96  
117

**LUCAS COUNTY**  
**CITY OF OREGON**  
**SECTIONS 5 & 8, TOWN 10 SOUTH, RANGE 9 EAST**



292  
Robert F. Strohshine and Sarah E. Strohshine, Trustees  
960104 B06  
100.000 AC.

SW 1/4, SECTION 5

NW 1/4, SECTION 8

294  
Byron G. Kusian and Linda K. Kusian  
790446 B05  
40.000 AC.

295  
Marian Marie Joehlin  
V-1964, P-164  
40.000 AC.

FILE NAME: I:\5032\011\TRAN\COM\DETAIL\9159RD54

REV.	DATE	DESCRIPTION
1	10-21-98	ADDED DRIVE PIPE AT STA. 1419+50, LT.

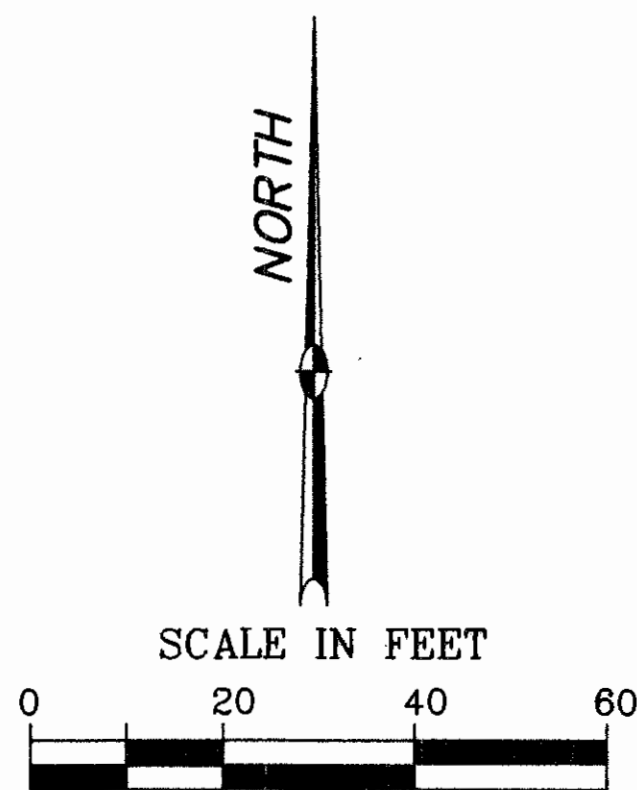
COMPLETION DATE: 05-20-98

DETAIL ~ STA. 1415+00 TO STA. 1421+00

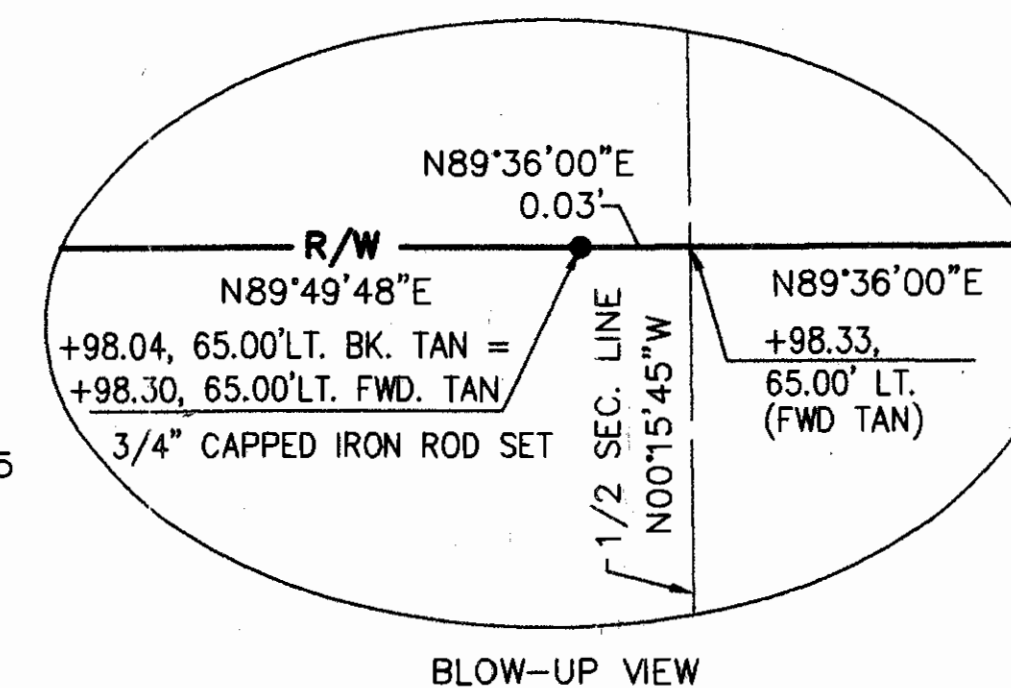
**LUCAS COUNTY**  
**CITY OF OREGON**  
**SECTIONS 5 & 8, TOWN 10 SOUTH, RANGE 9 EAST**

**R/W ONLY LUC-2-21.15**  
**PID 9159 SJN 025990**

97  
117

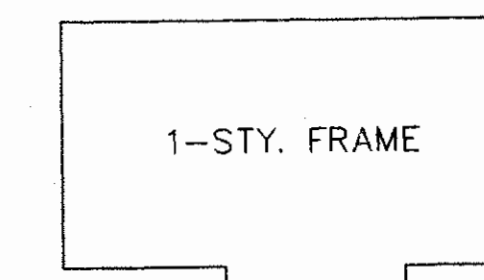


(292)  
Robert F. Stroschine and Sarah E. Stroschine, Trustees  
960104 B06  
100.000 AC.



SW 1/4, SECTION 5

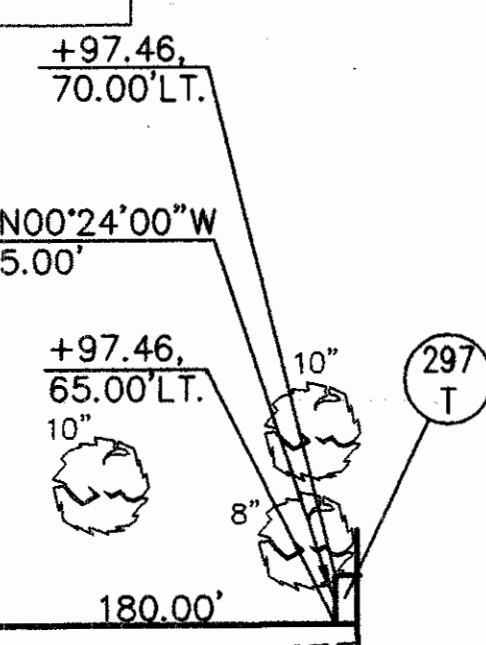
LOT 1, VACATED ELVANOR SUBDIVISION  
PLAT VOL. 59, PG. 13



SE 1/4, SECTION 5

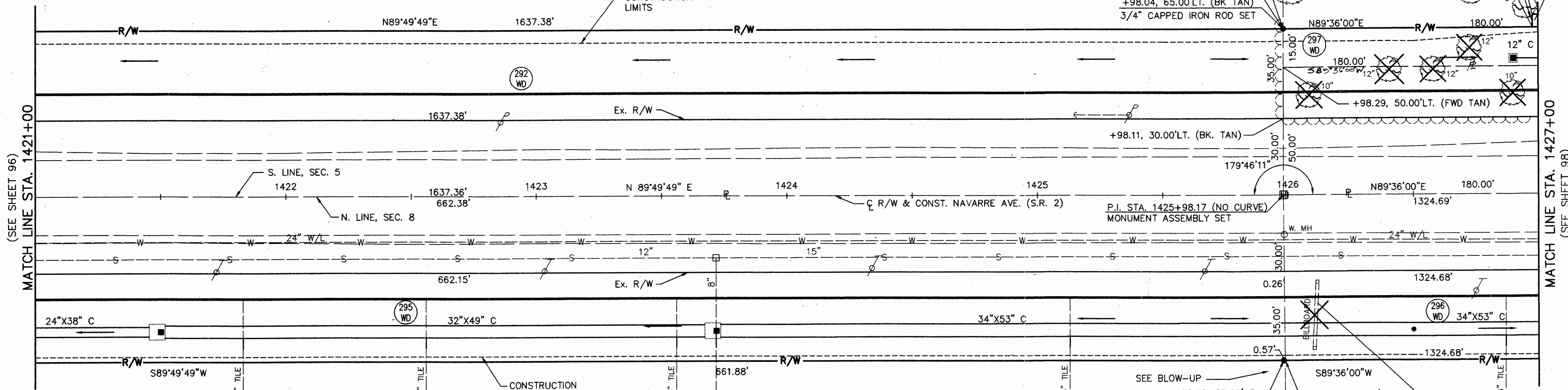
(297)  
Kathy A. Gilson  
950421 C06  
0.826 AC.

GRASS



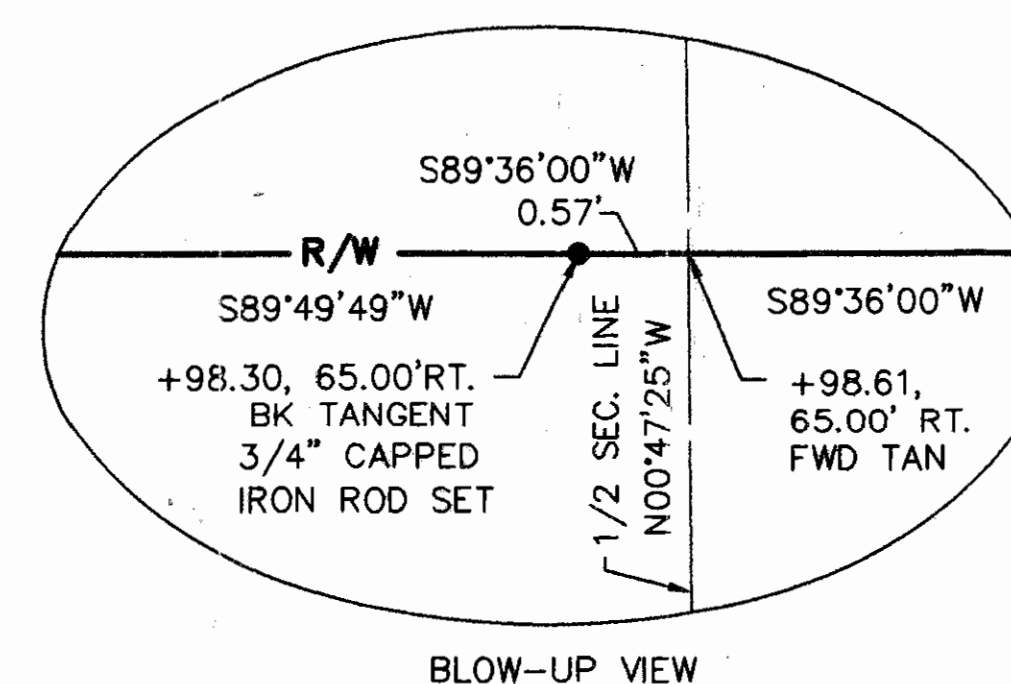
CULTIVATED

CONSTRUCTION LIMITS



(295)  
Marian Marie Joehlin  
V-1964, P-164  
40.000 AC.

NW 1/4, SECTION 8



CULTIVATED

(296)  
Trustcorp Bank, Ohio, Trustee  
890519 D02  
80.000 AC.

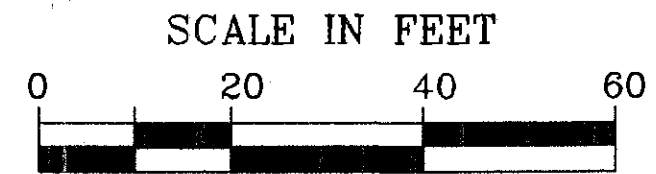
NE 1/4, SECTION 8

REV.	DATE	DESCRIPTION
1	10-13-98	FOR COSTS ADDED TO SYMBOLS

COMPLETION DATE: 05-20-98

DETAIL ~ STA. 1421+00 TO STA. 1427+00

### LUCAS COUNTY CITY OF OREGON SECTIONS 5 & 8, TOWN 10 SOUTH, RANGE 9 EAST



LOT 1, VACATED ELVANOR  
SUBDIVISION PLAT VOL. 59, PG. 13

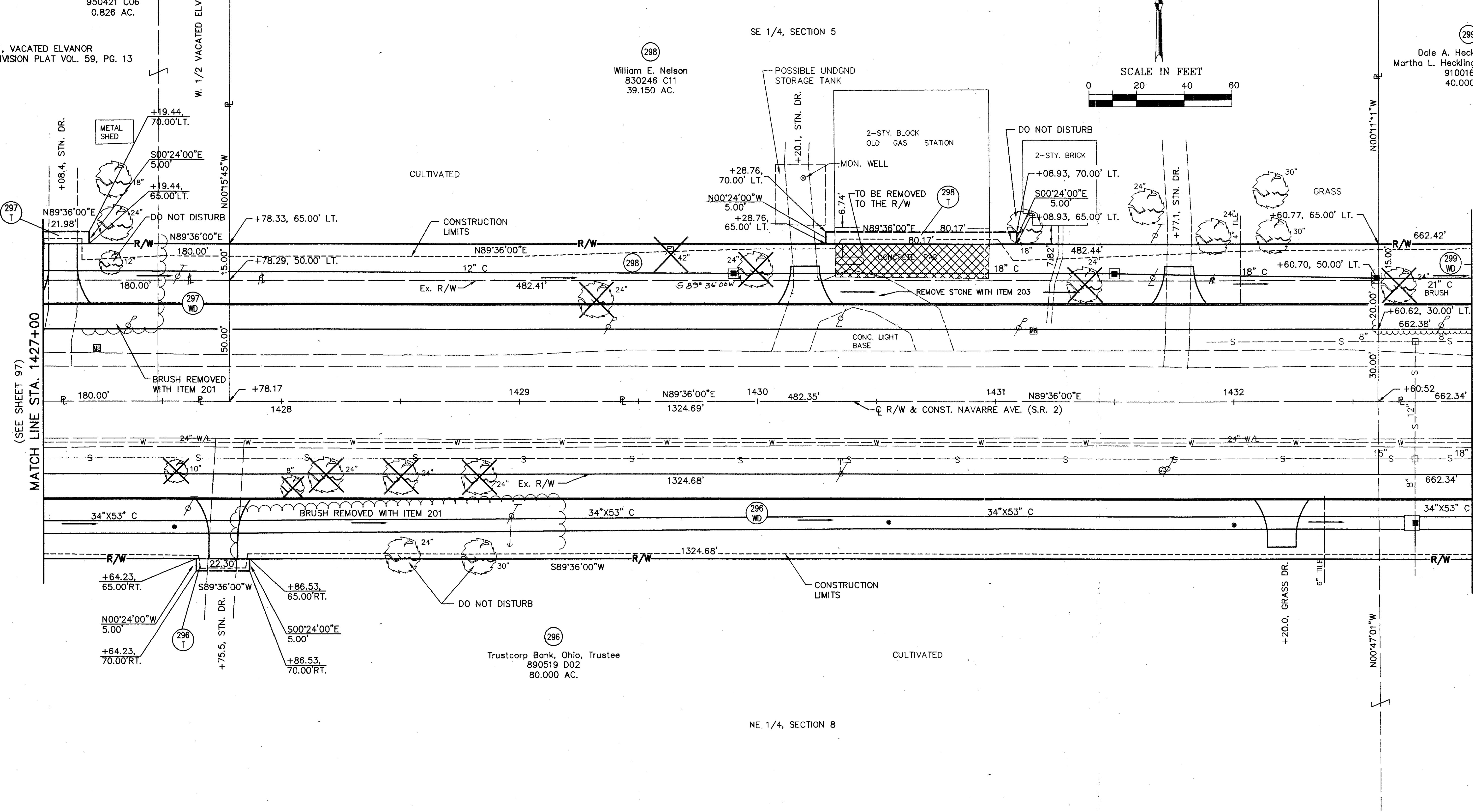
(297)  
Kathy A. Gilson  
950421 C06  
0.826 AC.

(298)  
William E. Nelson  
830246 C11  
39.150 AC.

(299)  
Dale A. Hecklinger and  
Martha L. Hecklinger Co-Trustees  
910016 C11  
40.000 ac.

SE 1/4, SECTION 5

NE 1/4, SECTION 8



(SEE SHEET 97)  
MATCH LINE STA. 1427+00

MATCH LINE STA. 1433+00  
(SEE SHEET 99)

FILE NAME: I:\5032\011\TRAN\ROW\DETAIL\9159RD56

COMPLETION DATE: 05-20-98

REV.	DATE	DESCRIPTION
1	10-13-98	FOR 251 W.D. #208 ADDED TO 5/11/98 PLAN BY BEERLING

**LUCAS COUNTY  
CITY OF OREGON  
SECTIONS 5 & 8, TOWN 10 SOUTH, RANGE 9 EAST**

CALC.  
BY: \_\_\_\_\_  
DATE: \_\_\_\_\_  
CHECKED  
BY: \_\_\_\_\_  
DATE: \_\_\_\_\_

**LUCAS COUNTY  
LUC-2-21.24**

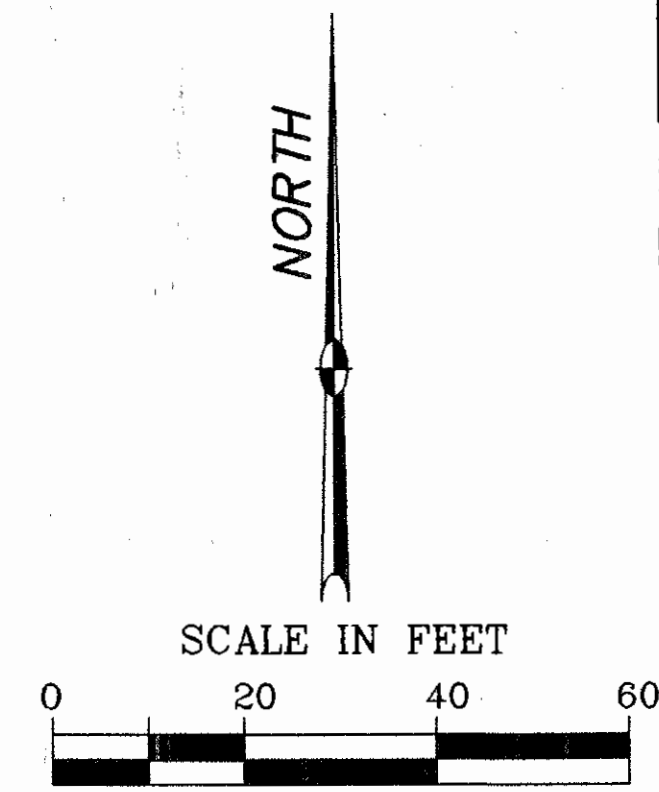
OHIO  
FHWA REGION 5  
694  
712

**R/W ONLY LUC-2-21.15  
PID 9159 SJN 025990**

99  
117

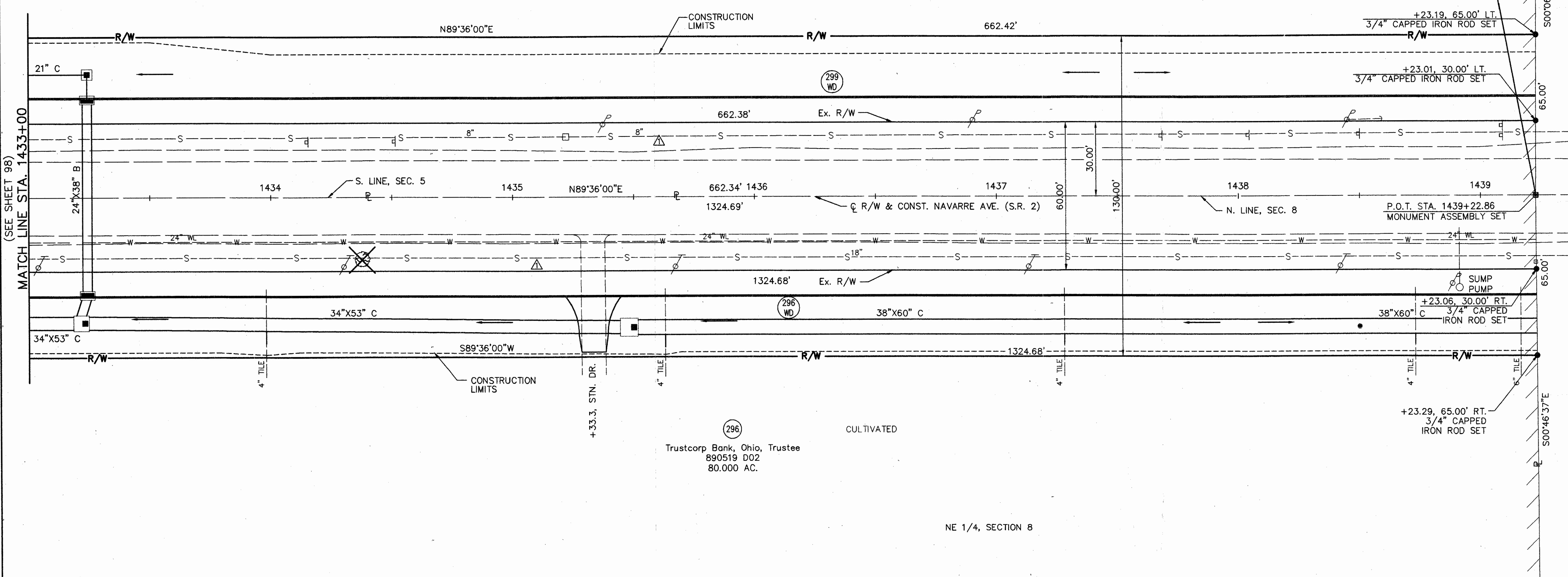
SE 1/4, SECTION 5

(299)  
Dale A. Hecklinger and Martha L. Hecklinger, Co-Trustees  
910016 C11  
40.000 AC.



END PROJECT  
STA. 1439+22.86  
  
END WORK  
STA. 1439+22.86  
  
END ACQUISITION  
STA. 1439+22.86

OREGON CORPORATION LIMIT



(296)  
Trustcorp Bank, Ohio, Trustee  
890519 D02  
80.000 AC.

NE 1/4, SECTION 8

FILE NAME: I:\5032\011\TRAN\ROW\DETAIL\9159RDS7

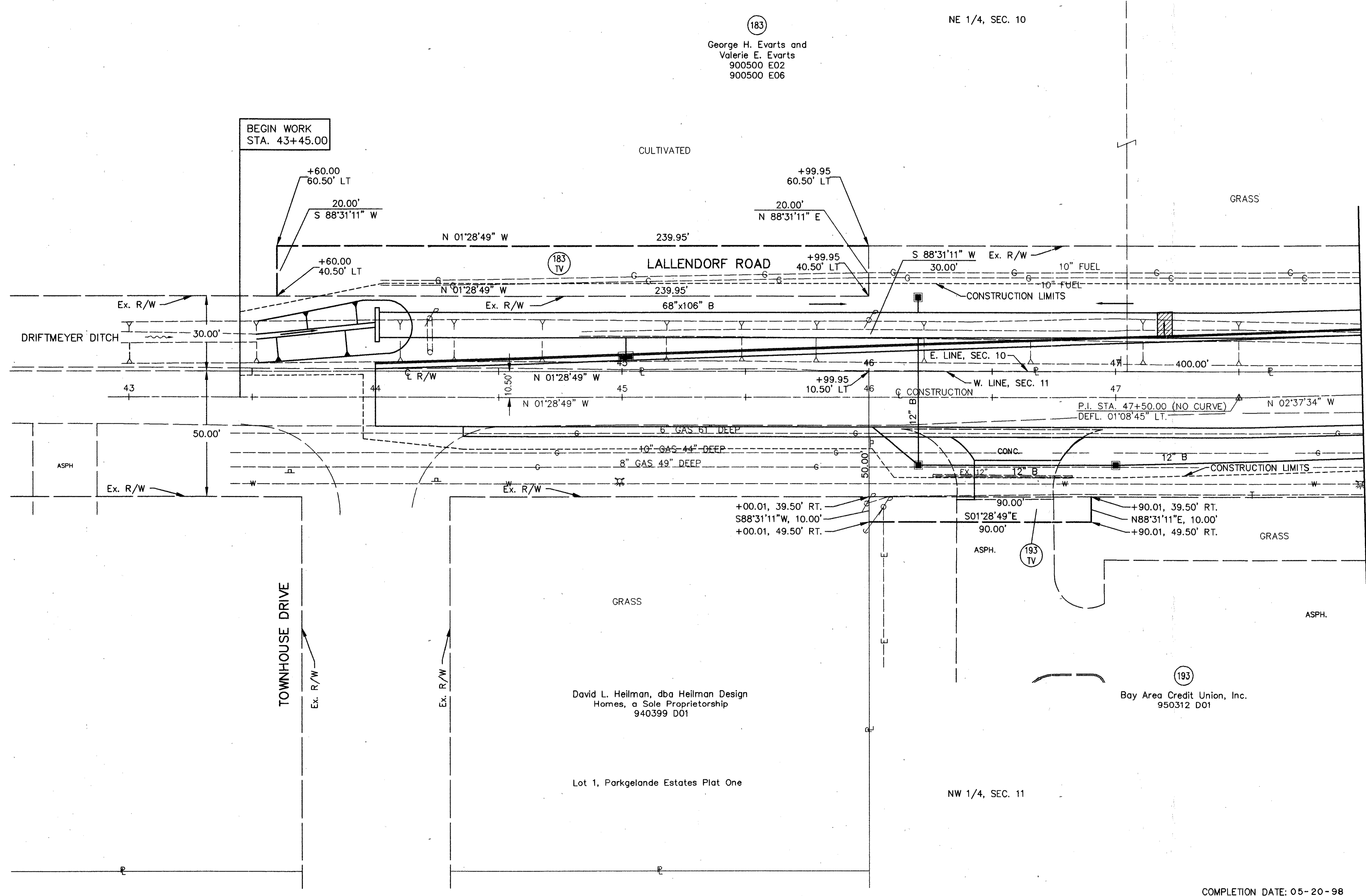
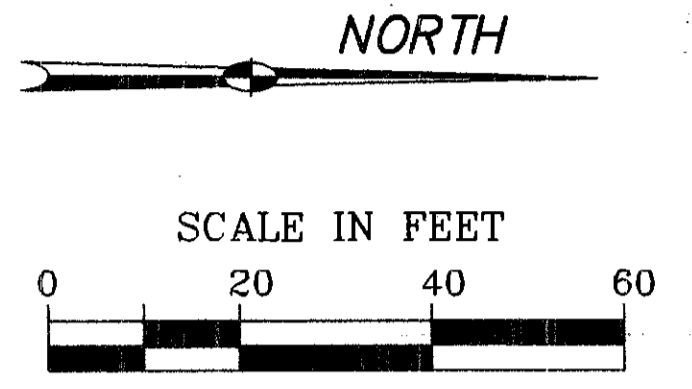
REV.	DATE	DESCRIPTION
1	10-21-98	REVISED EXISTING STORM ON RIGHT AND LEFT.

COMPLETION DATE: 05-20-98

**LUCAS COUNTY  
CITY OF OREGON  
SECTIONS 10 & 11, TOWN 10 SOUTH, RANGE 8 EAST**

CALC. BY _____ DATE _____	<b>LUCAS COUNTY</b> <b>LUC-2-21.24</b>	OHIO 695
CHECKED BY _____ DATE _____		FHWA REGION 5 712
R/W ONLY LUC-2-21.15 PID 9159 SJN 025990		

100  
117



(183)  
George H. Everts and  
Valerie E. Everts  
900500 E02  
900500 E06

NE 1/4, SEC. 10

MATCH LINE STA. 48+00  
(SEE SHEET 101)

David L. Heilman, dba Heilman Design  
Homes, a Sole Proprietorship  
940399 D01

Bay Area Credit Union, Inc.  
950312 D01

Lot 1, Parkgelande Estates Plat One

NW 1/4, SEC. 11

COMPLETION DATE: 05-20-98

REV.	DATE	DESCRIPTION

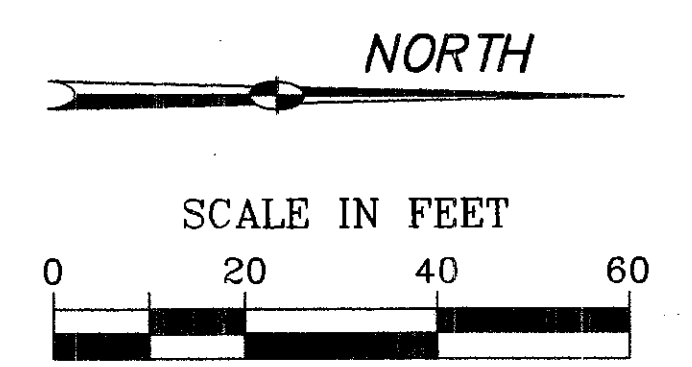
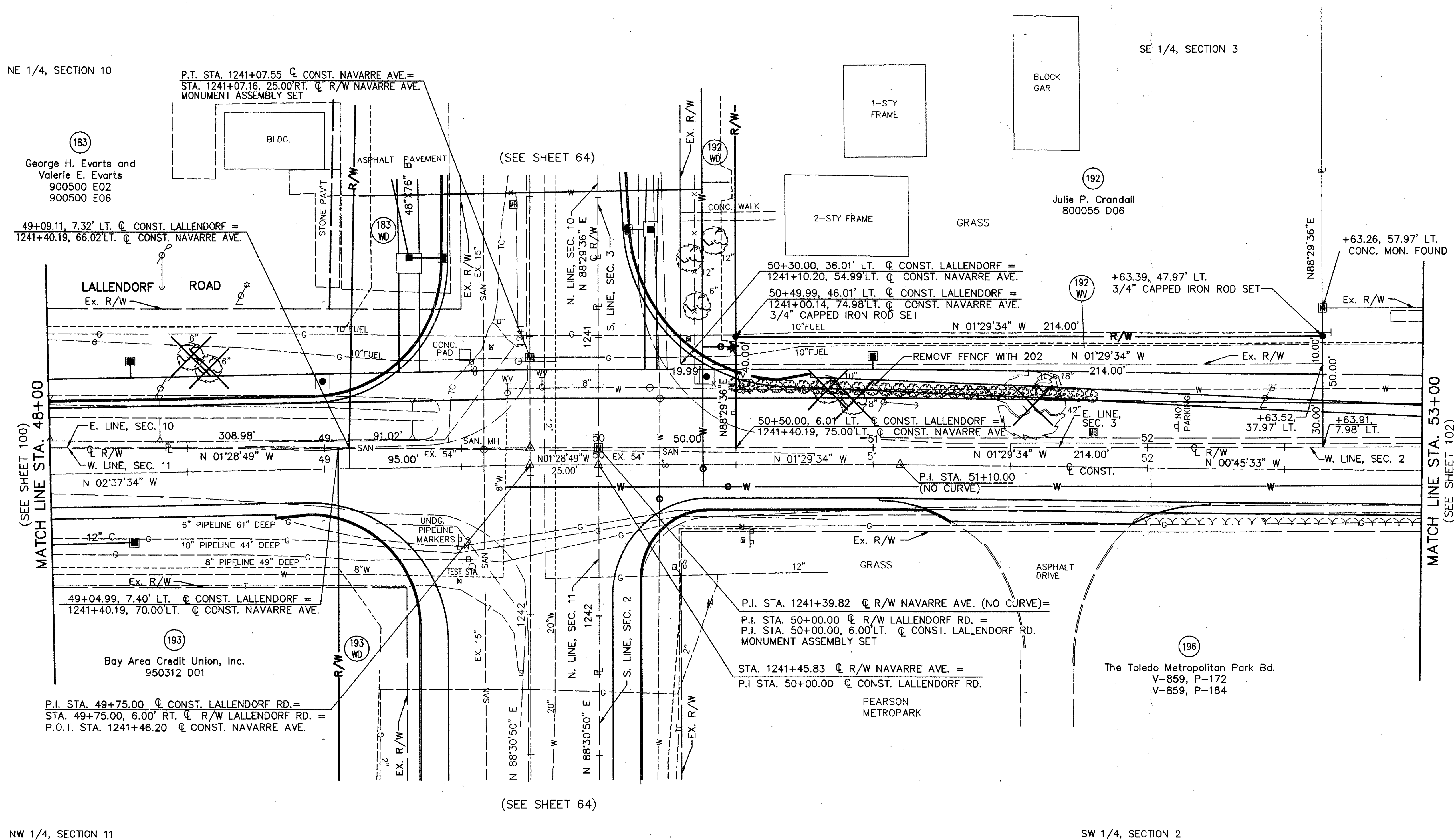
DETAIL ~ LALLENDORF ROAD ~ STA. 43+00 TO STA. 48+00

FILE NAME: I:\5032\011\TRAN\ROW\DETAIL\9159RD07

5032-011

CALC. BY		LUCAS COUNTY LUC-2-21.24	OHIO	696
DATE			FHWA REGION 5	712
CHECKED BY		R/W ONLY LUC-2-21.15 PID 9159 SJN 025990		101
DATE				117

LUCAS COUNTY  
CITY OF OREGON  
SECTIONS 2, 3, 10, & 11, TOWN 10 SOUTH, RANGE 8 EAST



FILE NAME: I:\5032\011\TRAN ROW\DETAIL\9159RD68

REV.	DATE	DESCRIPTION

COMPLETION DATE: 05-20-98

CALC.  
BY \_\_\_\_\_  
DATE \_\_\_\_\_  
CHECKED  
BY \_\_\_\_\_  
DATE \_\_\_\_\_

LUCAS COUNTY  
LUC-2-21.24

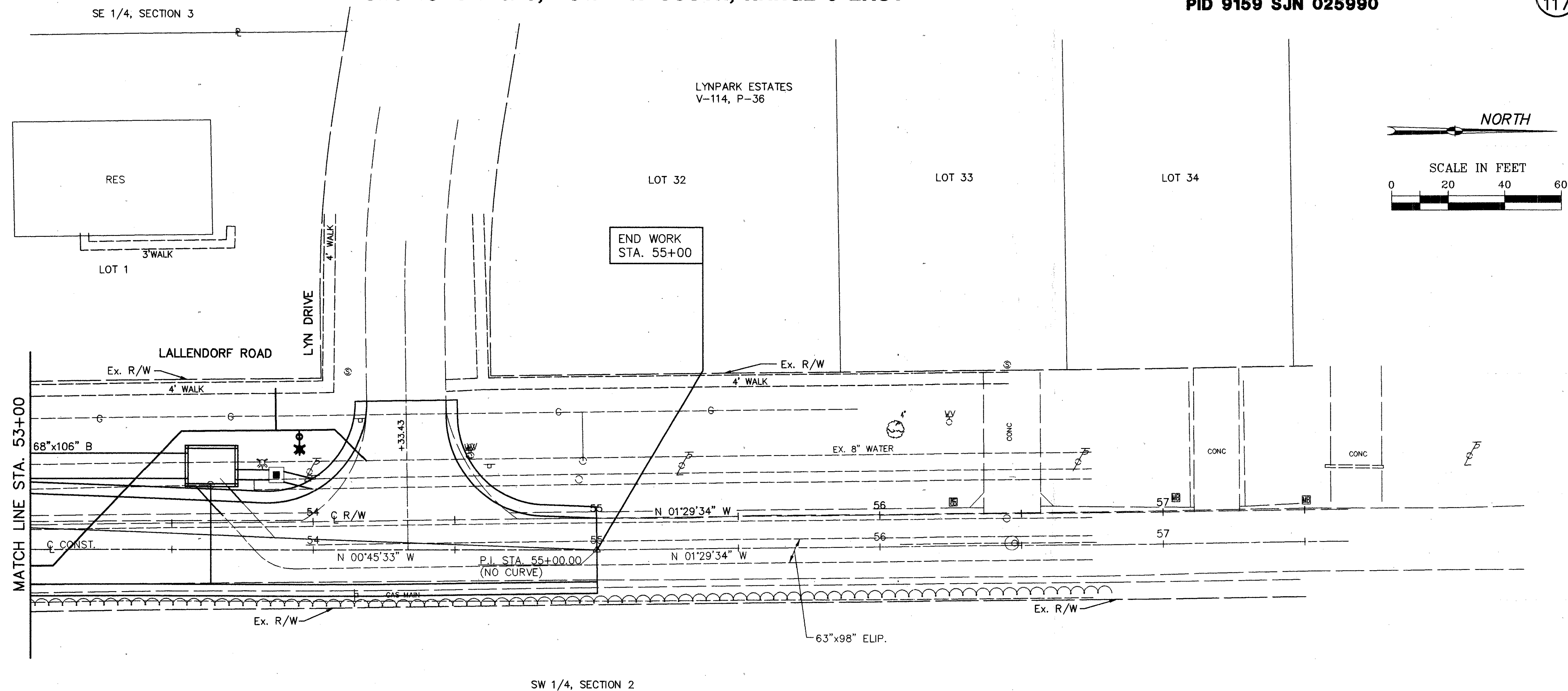
OHIO  
FHWA  
REGION 5

697  
712

R/W ONLY LUC-2-21.15  
PID 9159 SJN 025990

102  
117

LUCAS COUNTY  
CITY OF OREGON  
SECTIONS 2 & 3, TOWN 10 SOUTH, RANGE 8 EAST



SW 1/4, SECTION 2

196

The Toledo Metropolitan Park Bd.  
V-859, P-172  
V-859, P-184

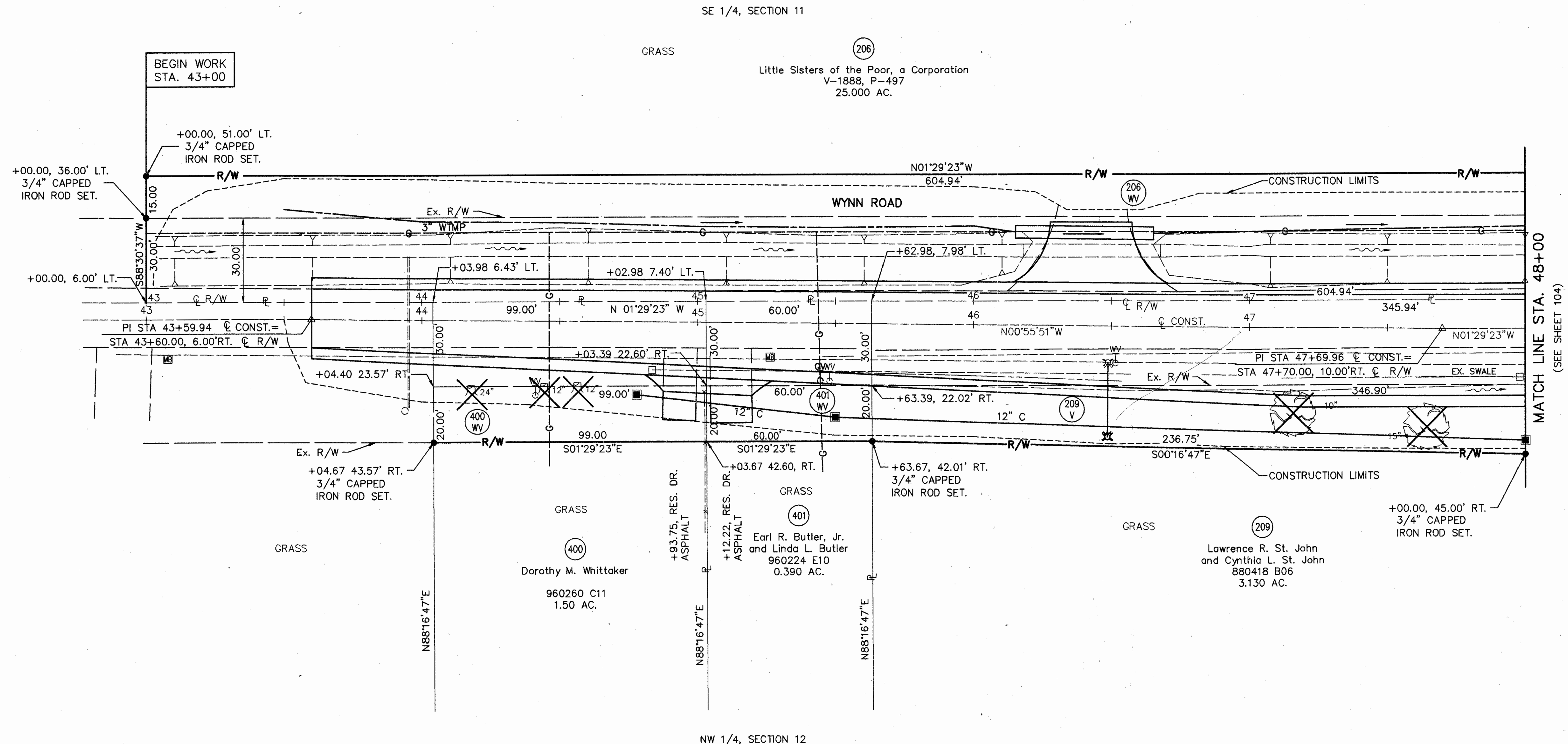
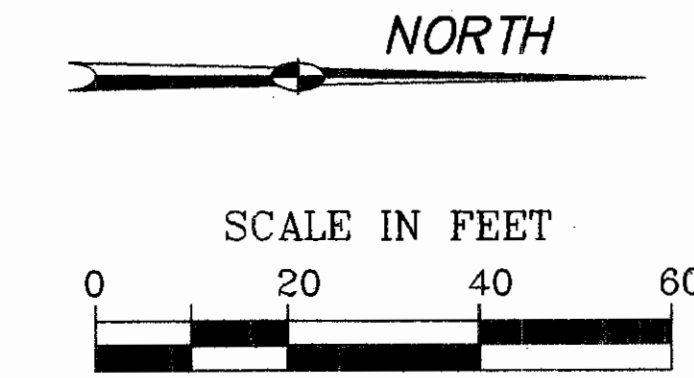
FILE NAME: I:\5032\011\TRAN\ROW\DETAIL\9159RD069

KCD

REV.	DATE	DESCRIPTION

**LUCAS COUNTY  
CITY OF OREGON  
SECTIONS 11 & 12, TOWN 10 SOUTH, RANGE 8 EAST**

CALC. BY _____ DATE _____	<b>LUCAS COUNTY LUC-2-21.24</b>	OHIO FHWA REGION 5	698 712
CHECKED BY _____ DATE _____		R/W ONLY LUC-2-21.15 PID 9159 SJN 025990	103 117



FILE NAME: I:\5032\011\TRAN\ROW\DETAIL\9159RD70

COMPLETION DATE: 05-20-98	10-21-98	REVISED DRIVES AT STA. 44+93.75, RT. AND AT STA. 45+12.22, RT.
REV.	DATE	DESCRIPTION

DETAIL ~ WYNN ROAD ~ STA. 43+00 TO STA. 48+00



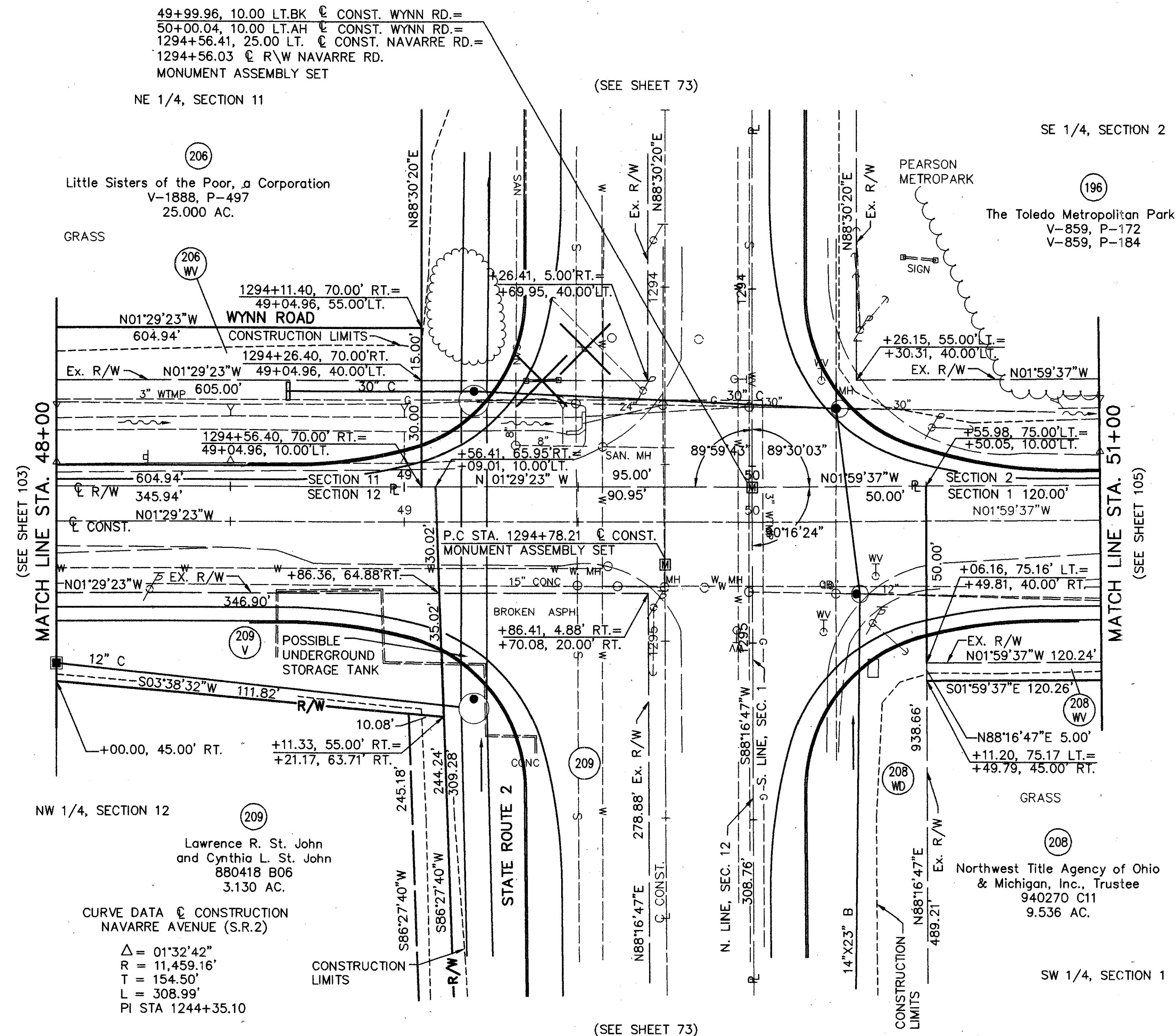
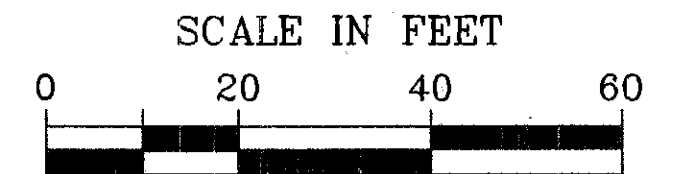

# LUCAS COUNTY CITY OF OREGON

## SECTIONS 1, 2, 11, & 12, TOWN 10 SOUTH, RANGE 8 EAST

CALC. BY: _____ DATE: _____	<b>LUCAS COUNTY</b> <b>LUC-2-21.24</b>	OHIO FHWA REGION 5	(699) (712)
-----------------------------------	---	--------------------------	----------------

**R/W ONLY LUC-2-21.15**  
**PID 9159 SJN 025990**

(104)  
(117)



FILE NAME: I:\5032\011\TRAN\ROW\DETAIL\9159RD71

KCD

REV.	DATE	DESCRIPTION

**LUCAS COUNTY  
CITY OF OREGON  
SECTIONS 1 & 2, TOWN 10 SOUTH, RANGE 8 EAST**

CALC.  
BY \_\_\_\_\_  
DATE \_\_\_\_\_  
CHECKED  
BY \_\_\_\_\_  
DATE \_\_\_\_\_

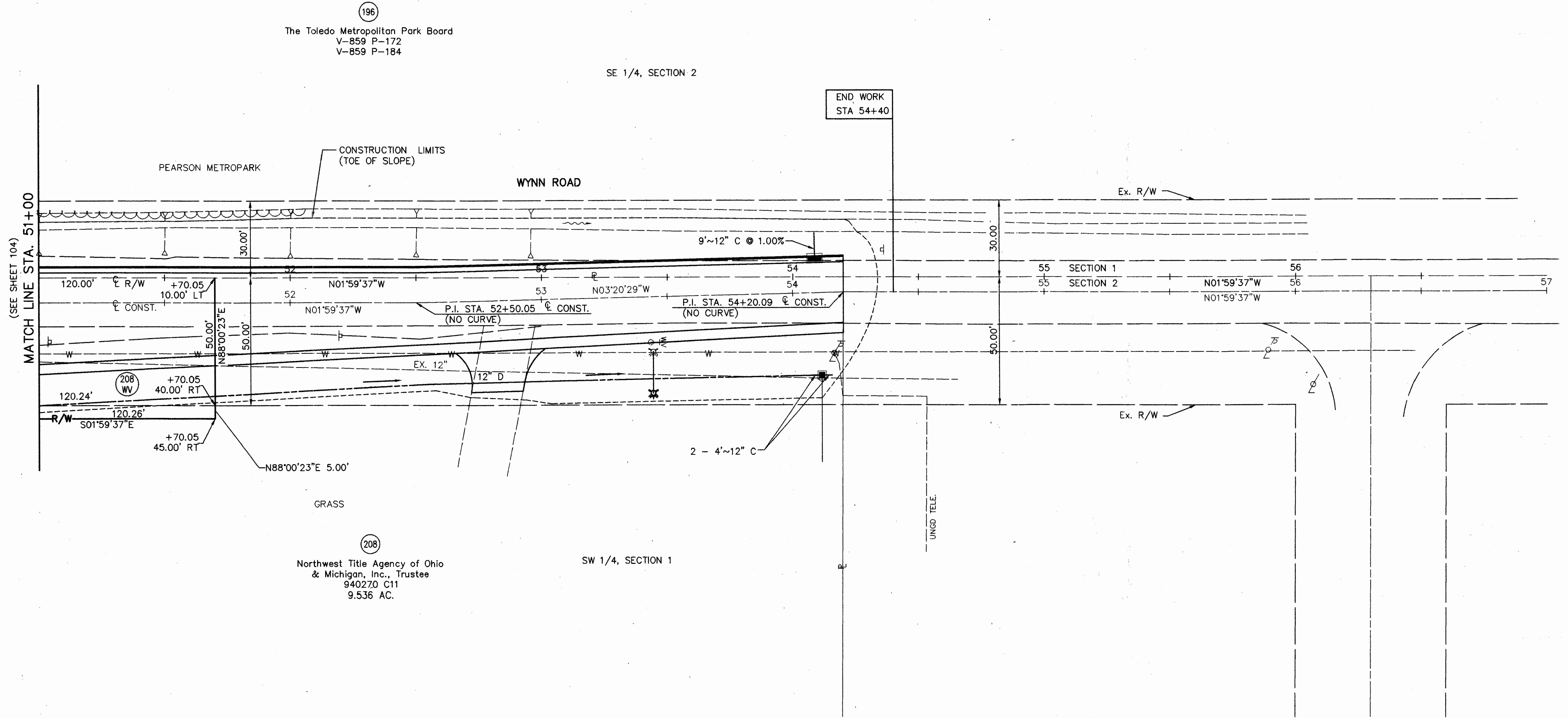
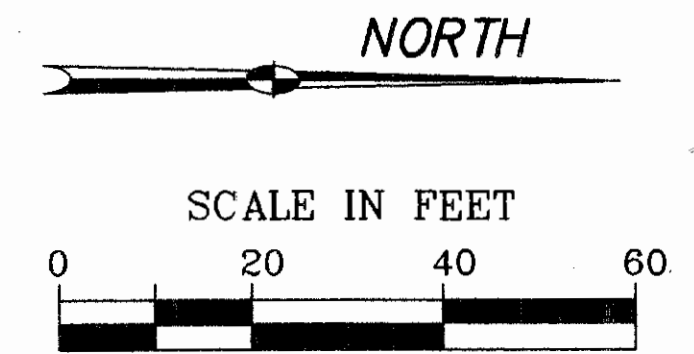
**LUCAS COUNTY  
LUC-2-21.24**

OHIO  
FHWA  
REGION 5

700  
712

**R/W ONLY LUC-2-21.15  
PID 9159 SJN 025990**

105  
117



FILE NAME: I:\5032\011\TRAN\ROW\DETAIL\9159RD72

REV.	DATE	DESCRIPTION

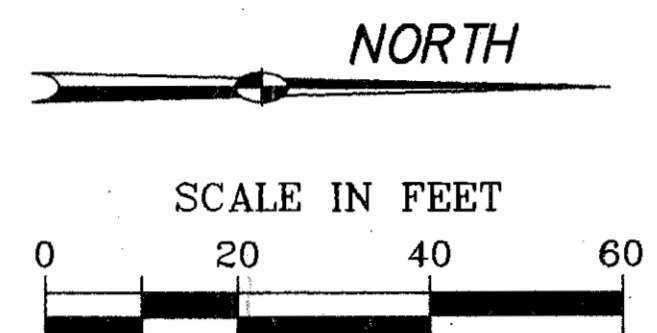
COMPLETION DATE: 05-20-98

DETAIL ~ WYNN ROAD ~ STA. 51+00 TO STA. 56+50

# LUCAS COUNTY CITY OF OREGON SECTIONS 1 & 12, TOWN 10 SOUTH, RANGE 8 EAST SECTIONS 6 & 7, TOWN 10 SOUTH, RANGE 9 EAST

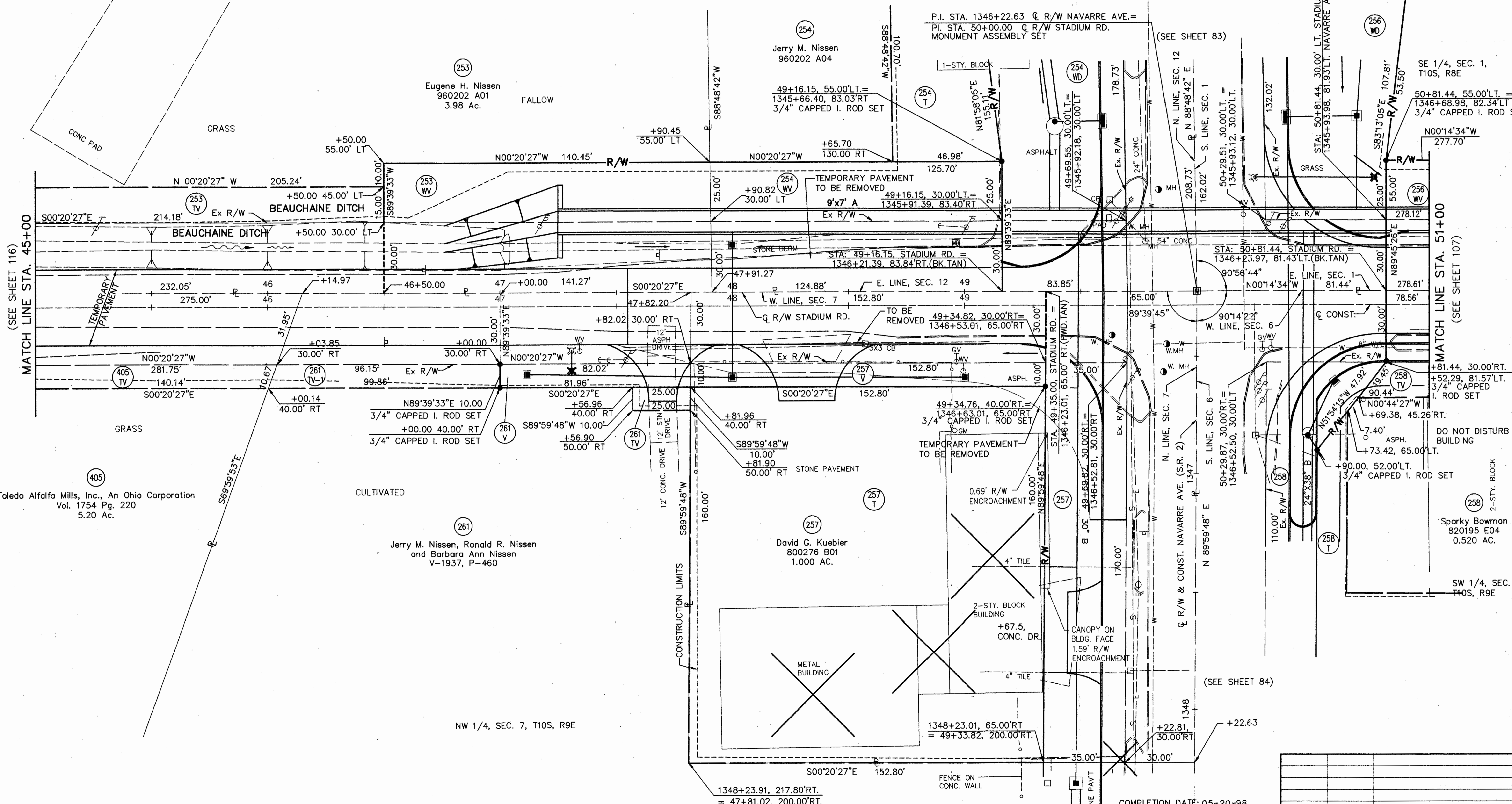
CALC. BY	LUCAS COUNTY LUC-2-21.24	OHIO	701
DATE		FHWA REGION	5
CHECKED BY			
DATE			

R/W ONLY LUC-2-21.15  
PID 9159 SJN 025990



GDM Associate, an Ohio General Partnership  
890305 D11  
1.000 AC.

NE 1/4, SEC. 12, T10S, R8E



(SEE SHEET 116)  
MATCH LINE STA. 45+00

MATCH LINE STA. 51+00  
(SEE SHEET 107)

Toledo Alfalfa Mills, Inc., An Ohio Corporation  
Vol. 1754 Pg. 220  
5.20 Ac.

NW 1/4, SEC. 7, T10S, R9E

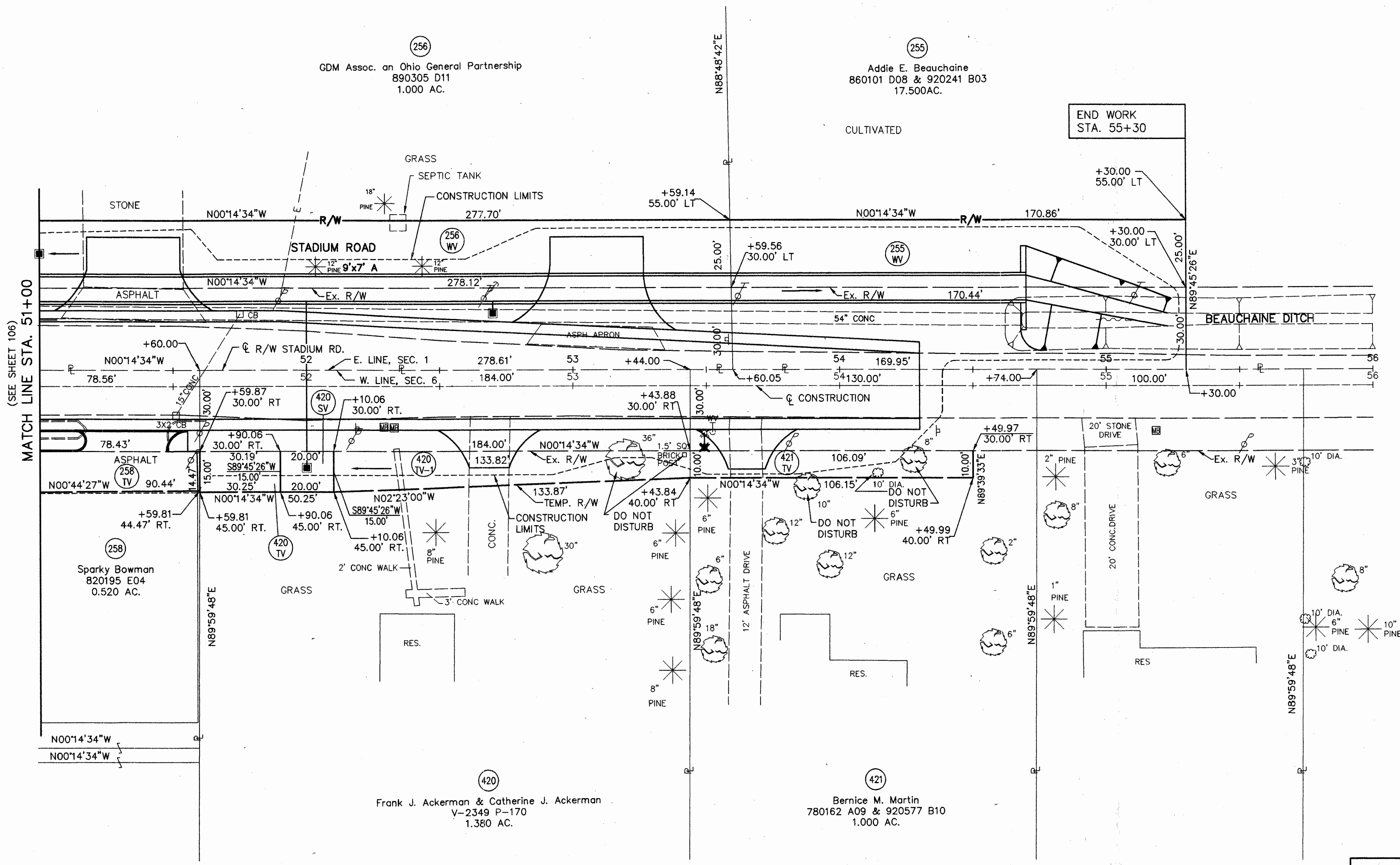
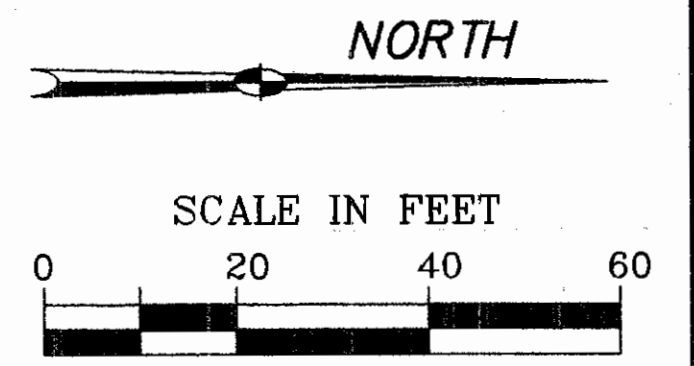
COMPLETION DATE: 05-20-98

REV.	DATE	DESCRIPTION

KCD FILE NAME: I:\5032\011\TRAN\ROW\DETAIL\9159RD84

**LUCAS COUNTY**  
**CITY OF OREGON**  
**SECTION 1, TOWN 10 SOUTH, RANGE 8 EAST**  
**SECTION 6, TOWN 10 SOUTH, RANGE 9 EAST**

SE 1/4, SEC. 1, T10S, R8E



(SEE SHEET 106)  
MATCH LINE STA. 51+00

END WORK  
STA. 55+30

SW 1/4, SEC. 6, T10S, R9E

REV.	DATE	DESCRIPTION

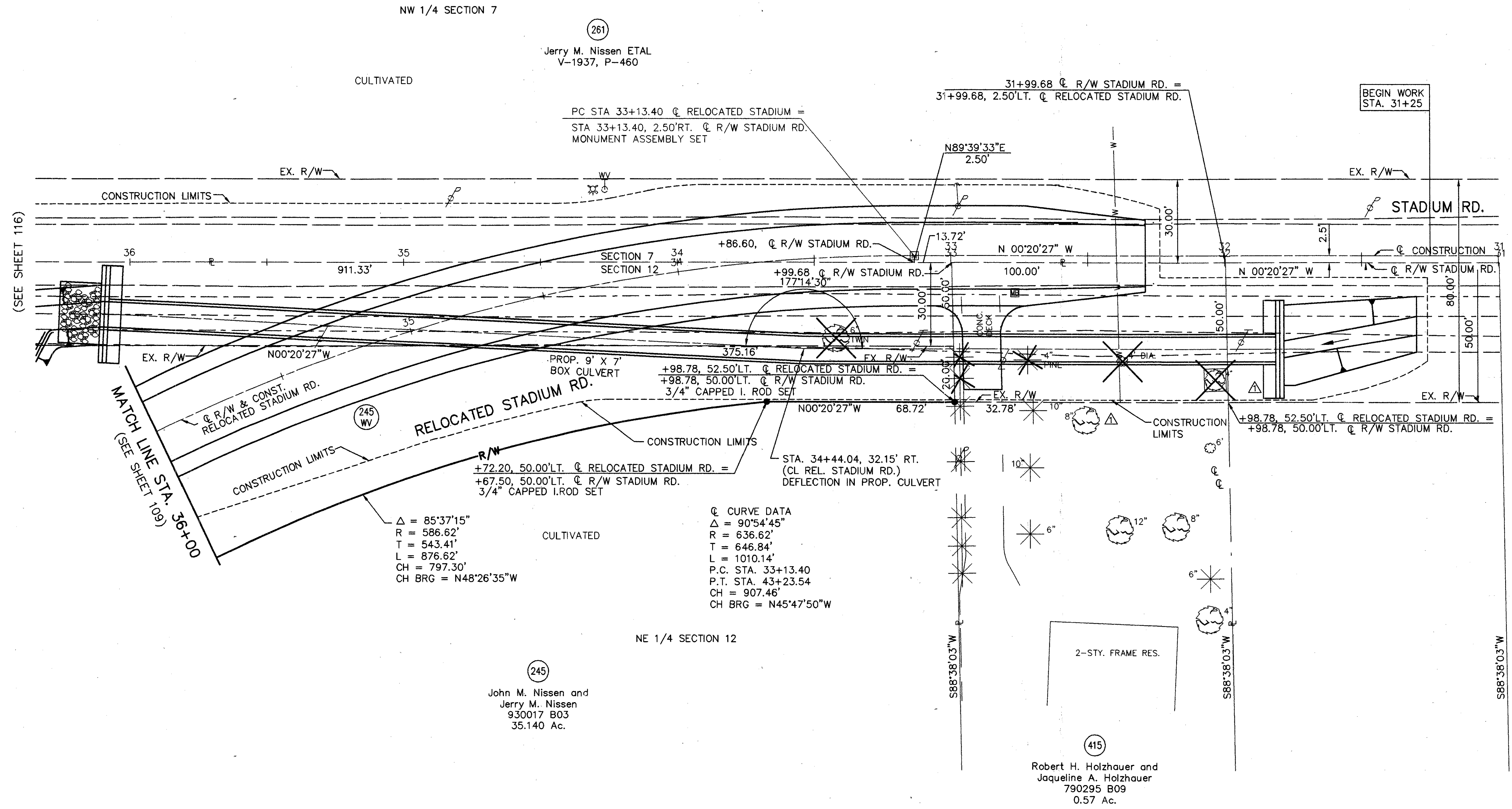
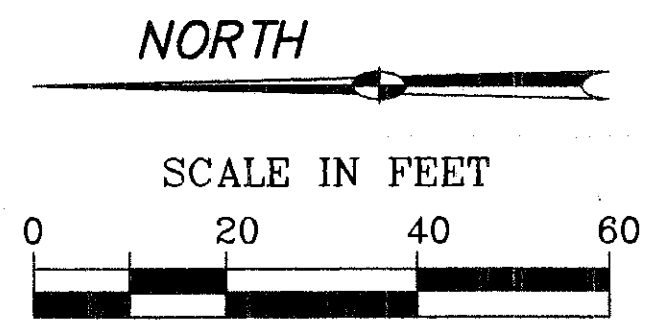
COMPLETION DATE: 05-20-98

**LUCAS COUNTY  
CITY OF OREGON  
SECTION 12, TOWN 10 SOUTH, RANGE 8 EAST  
SECTION 7, TOWN 10 SOUTH, RANGE 9 EAST**

CALC. BY	<b>LUCAS COUNTY LUC-2-21.24</b>	OHIO	703
DATE		FHWA REGION 5	712
CHECKED BY			
BY			
DATE			

**R/W ONLY LUC-2-21.15  
PID 9159 SJN 025990**

108  
117



$\Delta = 85^{\circ}37'15''$   
 $R = 586.62'$   
 $T = 543.41'$   
 $L = 876.62'$   
 $CH = 797.30'$   
 $CH BRG = N48^{\circ}26'35''W$

**☉ CURVE DATA**  
 $\Delta = 90^{\circ}54'45''$   
 $R = 636.62'$   
 $T = 646.84'$   
 $L = 1010.14'$   
 $P.C. STA. 33+13.40$   
 $P.T. STA. 43+23.54$   
 $CH = 907.46'$   
 $CH BRG = N45^{\circ}47'50''W$

(245)  
 John M. Nissen and  
 Jerry M. Nissen  
 930017 B03  
 35.140 Ac.

(415)  
 Robert H. Holzhauser and  
 Jaqueline A. Holzhauser  
 790295 B09  
 0.57 Ac.

FILE NAME: I:\5032\011\TRAN\ROW\DETAIL\9159RD73

REV.	DATE	DESCRIPTION
△	10-21-98	REVISED PROP. 9'x7' CULVERT REMOVED PARCEL 415 V

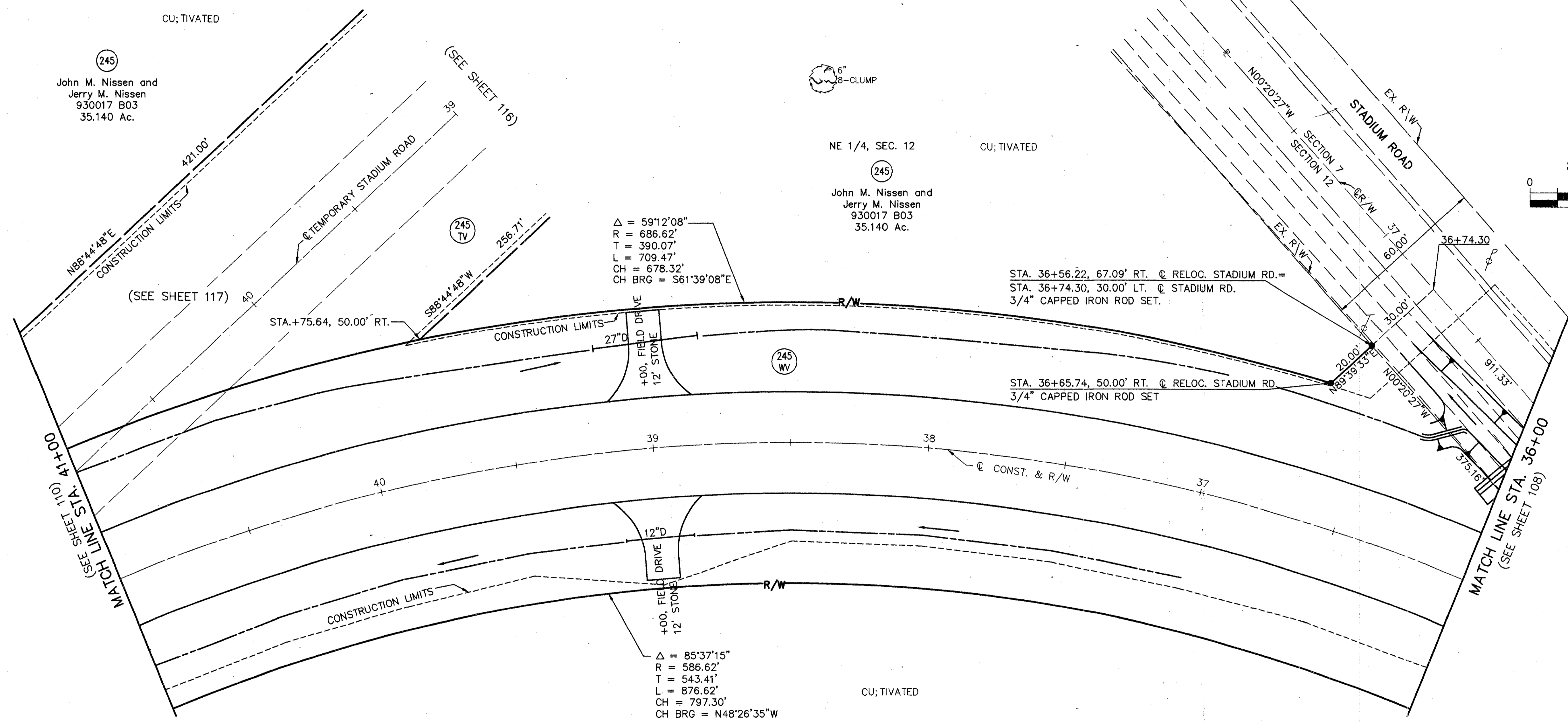
BARN COMPLETION DATE: 05-20-98  
**RELOCATED STADIUM RD. DETAIL ~ STA. 33+13.36 TO STA. 36+50.00**

### LUCAS COUNTY CITY OF OREGON SECTION 12, TOWN 10 SOUTH, RANGE 8 EAST

CALC. BY _____ DATE _____	LUCAS COUNTY LUC-2-21.24	OHIO	704
		FHWA REGION 5	712

R/W ONLY LUC-2-21.15  
PID 9159 SJN 025990

109  
117



Δ = 59°12'08"  
R = 686.62'  
T = 390.07'  
L = 709.47'  
CH = 678.32'  
CH BRG = S61°39'08"E

STA. 36+56.22, 67.09' RT. @ RELOC. STADIUM RD. =  
STA. 36+74.30, 30.00' LT. @ STADIUM RD.  
3/4" CAPPED IRON ROD SET.

STA. 36+65.74, 50.00' RT. @ RELOC. STADIUM RD.  
3/4" CAPPED IRON ROD SET

Δ = 85°37'15"  
R = 586.62'  
T = 543.41'  
L = 876.62'  
CH = 797.30'  
CH BRG = N48°26'35"W

③ CURVE DATA  
Δ = 90°54'45"  
R = 636.62'  
T = 646.84'  
L = 1010.14'  
P.C. STA. 33+13.40  
P.T. STA. 43+23.54  
CH = 907.46'  
CH BRG = N45°47'50"W

John M. Nissen and  
Jerry M. Nissen  
930017 B03  
35.140 Ac.

John M. Nissen and  
Jerry M. Nissen  
930017 B03  
35.140 Ac.

NE 1/4, SEC. 12  
John M. Nissen and  
Jerry M. Nissen  
930017 B03  
35.140 Ac.

REV.	DATE	DESCRIPTION
1	10-21-98	ADDED FIELD DRIVES AT STA. 39+00 LT & RT.

COMPLETION DATE: 05-20-98

FILE NAME: I:\5032\011\TRAN ROW\DETAIL\9159RD74

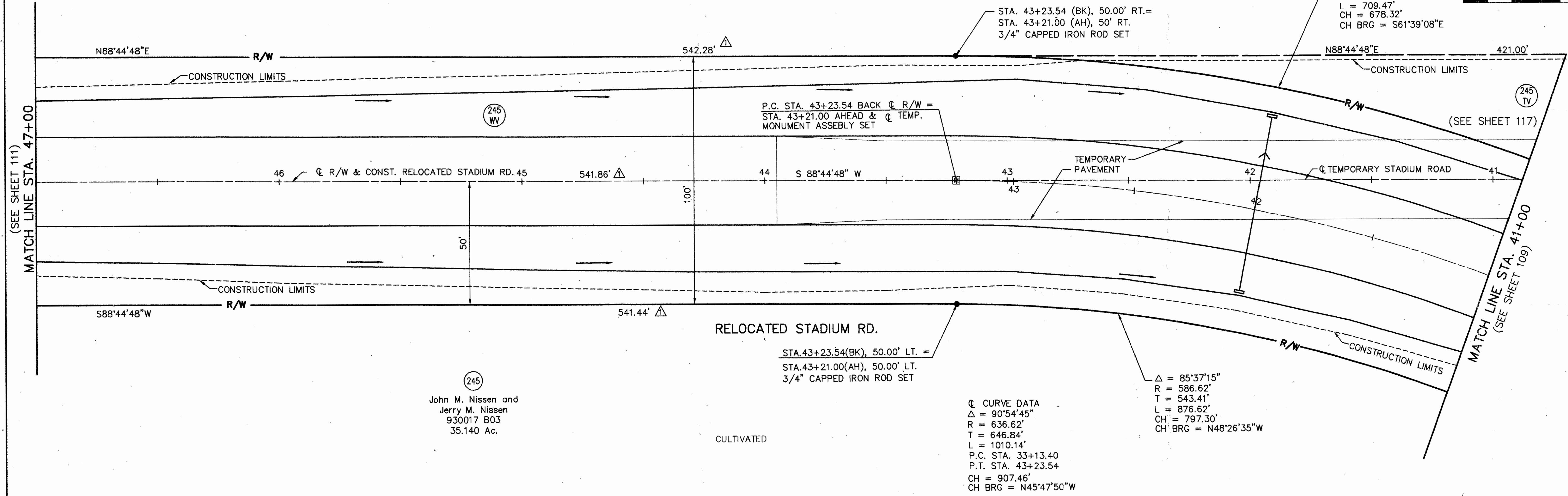
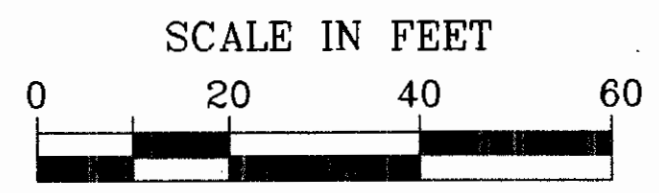
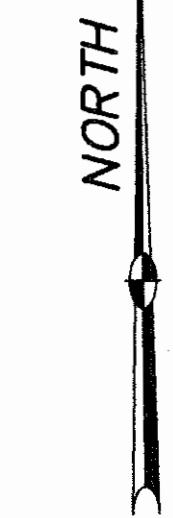
**LUCAS COUNTY  
CITY OF OREGON  
SECTION 12, TOWN 10 SOUTH, RANGE 8 EAST**

CALC. BY _____ DATE _____	<b>LUCAS COUNTY LUC-2-21.24</b>	OHIO	705
CHECKED BY _____ DATE _____		FHWA REGION 5	712
<b>R/W ONLY LUC-2-21.15 PID 9159 SJN 025990</b>			110
			117

NE 1/4, SEC. 12

(245)  
John M. Nissen and  
Jerry M. Nissen  
930017 B03  
35.140 Ac.

CULTIVATED



MATCH LINE STA. 47+00  
(SEE SHEET 111)

MATCH LINE STA. 41+00  
(SEE SHEET 109)

☉ CURVE DATA  
 $\Delta = 90^{\circ}54'45''$   
 $R = 636.62'$   
 $T = 646.84'$   
 $L = 1010.14'$   
 P.C. STA. 33+13.40  
 P.T. STA. 43+23.54  
 $CH = 907.46'$   
 $CH BRG = N45^{\circ}47'50''W$

$\Delta = 85^{\circ}37'15''$   
 $R = 586.62'$   
 $T = 543.41'$   
 $L = 876.62'$   
 $CH = 797.30'$   
 $CH BRG = N48^{\circ}26'35''W$

NE 1/4, SEC. 12

(245)  
John M. Nissen and  
Jerry M. Nissen  
930017 B03  
35.140 Ac.

RELOCATED STADIUM RD.

STA. 43+23.54 (BK), 50.00' LT. =  
 STA. 43+21.00 (AH), 50.00' LT.  
 3/4" CAPPED IRON ROD SET

P.C. STA. 43+23.54 BACK ☉ R/W =  
 STA. 43+21.00 AHEAD & ☉ TEMP.  
 MONUMENT ASSEMBLY SET

STA. 43+23.54 (BK), 50.00' RT. =  
 STA. 43+21.00 (AH), 50' RT.  
 3/4" CAPPED IRON ROD SET

$\Delta = 59^{\circ}12'08''$   
 $R = 686.62'$   
 $T = 390.07'$   
 $L = 709.47'$   
 $CH = 678.32'$   
 $CH BRG = S61^{\circ}39'08''E$

FILE NAME: I:\5032\01\TRAN\ROW\DETAIL\9159RD75

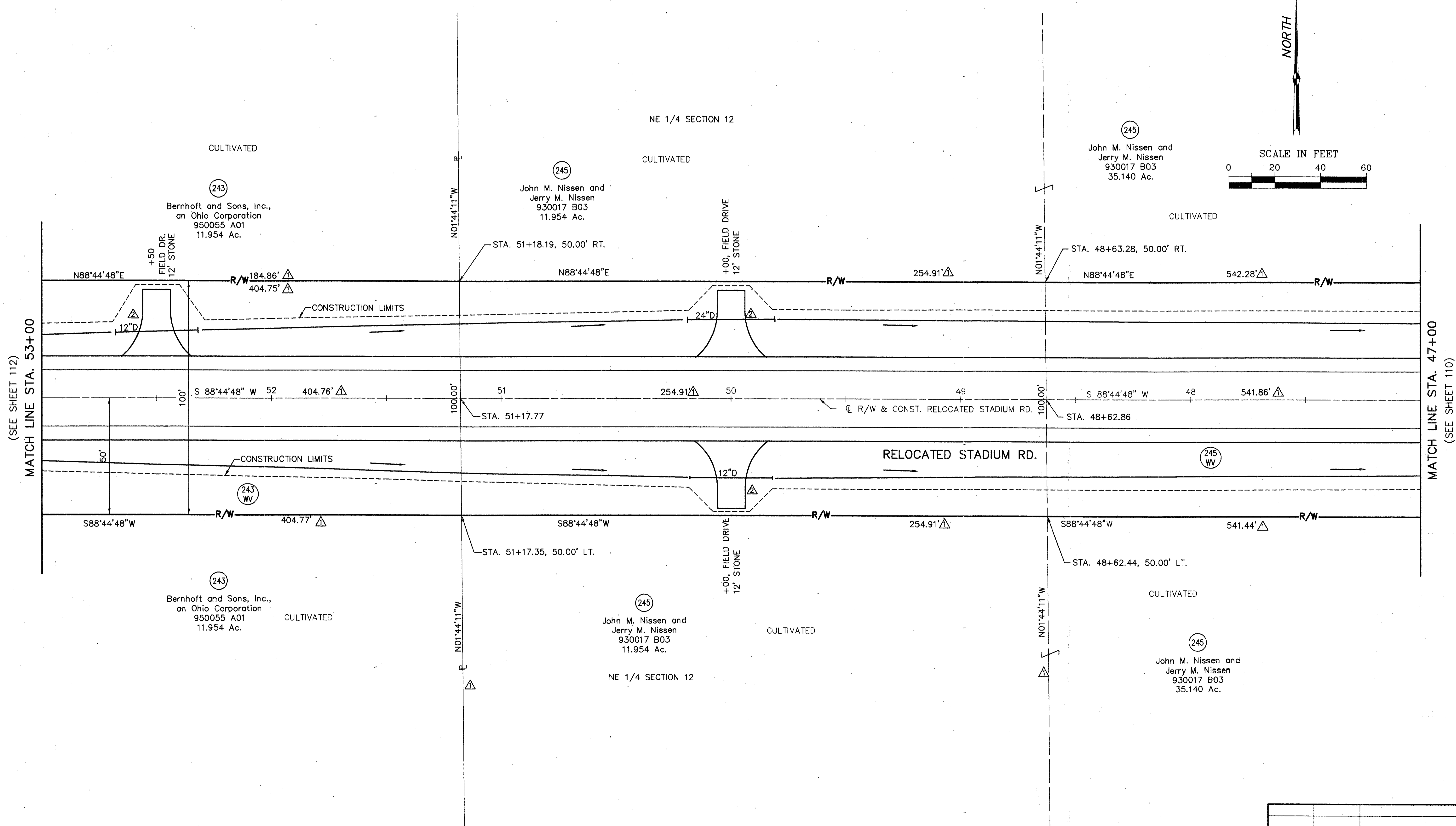
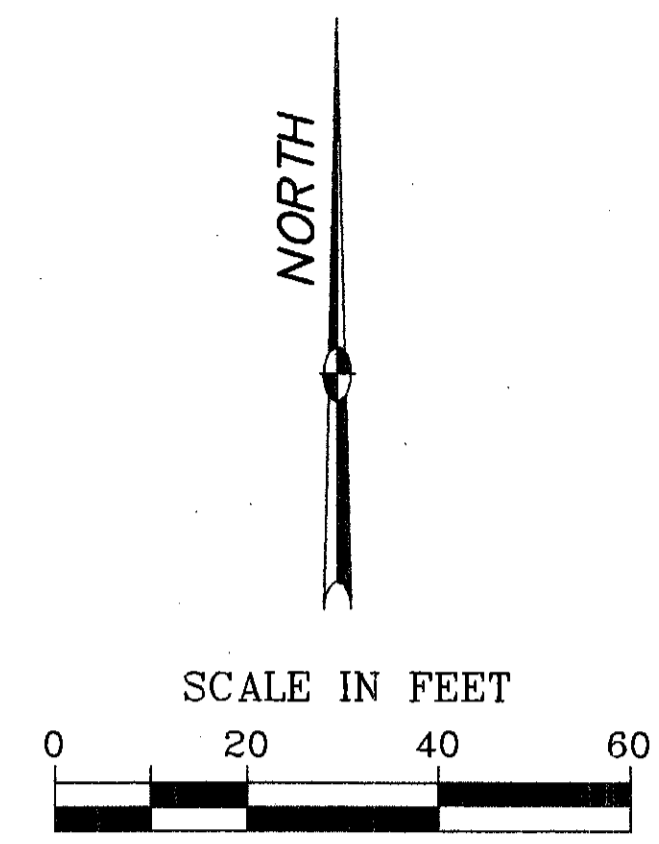
△	7-23-98	REVISED WEST PROPERTY LINE OF PARCEL 245
REV.	DATE	DESCRIPTION

COMPLETION DATE: 05-20-98

**LUCAS COUNTY  
CITY OF OREGON  
SECTION 12, TOWN 10 SOUTH, RANGE 8 EAST**

CALC. BY _____ DATE _____ CHECKED BY _____ DATE _____	<b>LUCAS COUNTY</b> <b>LUC-2-21.24</b>	OHIO FHWA REGION 5	706 712 111 117
--	---	--------------------------	--------------------------

**R/W ONLY LUC-2-21.15  
PID 9159 SJN 025990**



REV.	DATE	DESCRIPTION
△	10-22-98	ADDED DRIVES AND DRIVE PIPES AT STA. 50+00, LT & RT AND ADDED DRIVE AND DRIVE PIPE AT STA. 52+50, RT.
△	7-27-98	REVISED PROPERTY LINES FOR PARCELS 243 & 245

COMPLETION DATE: 05-20-98

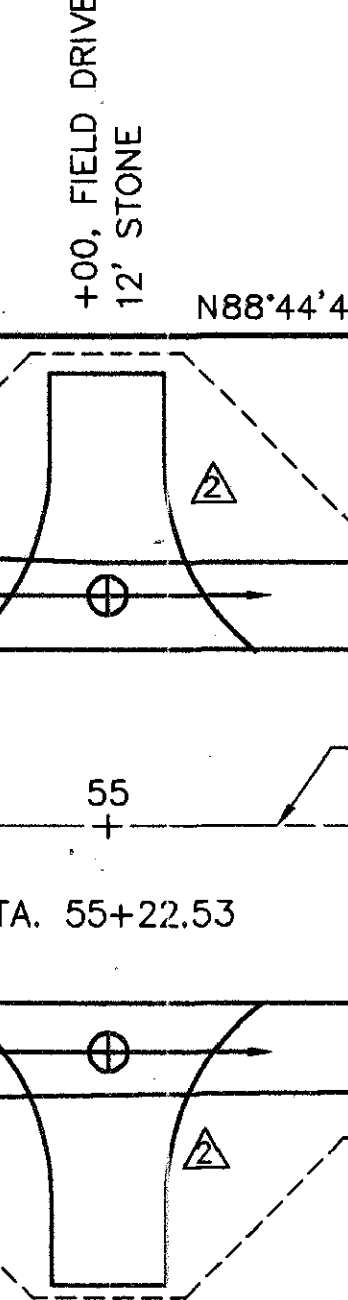
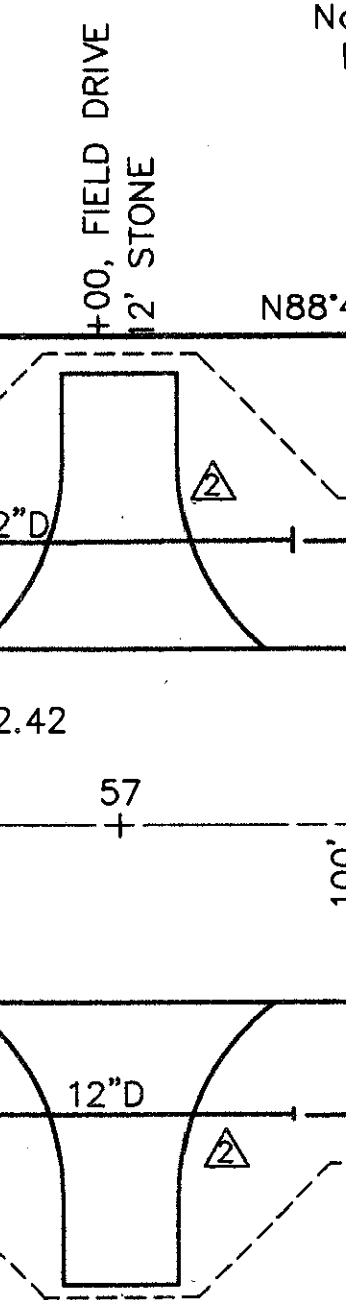
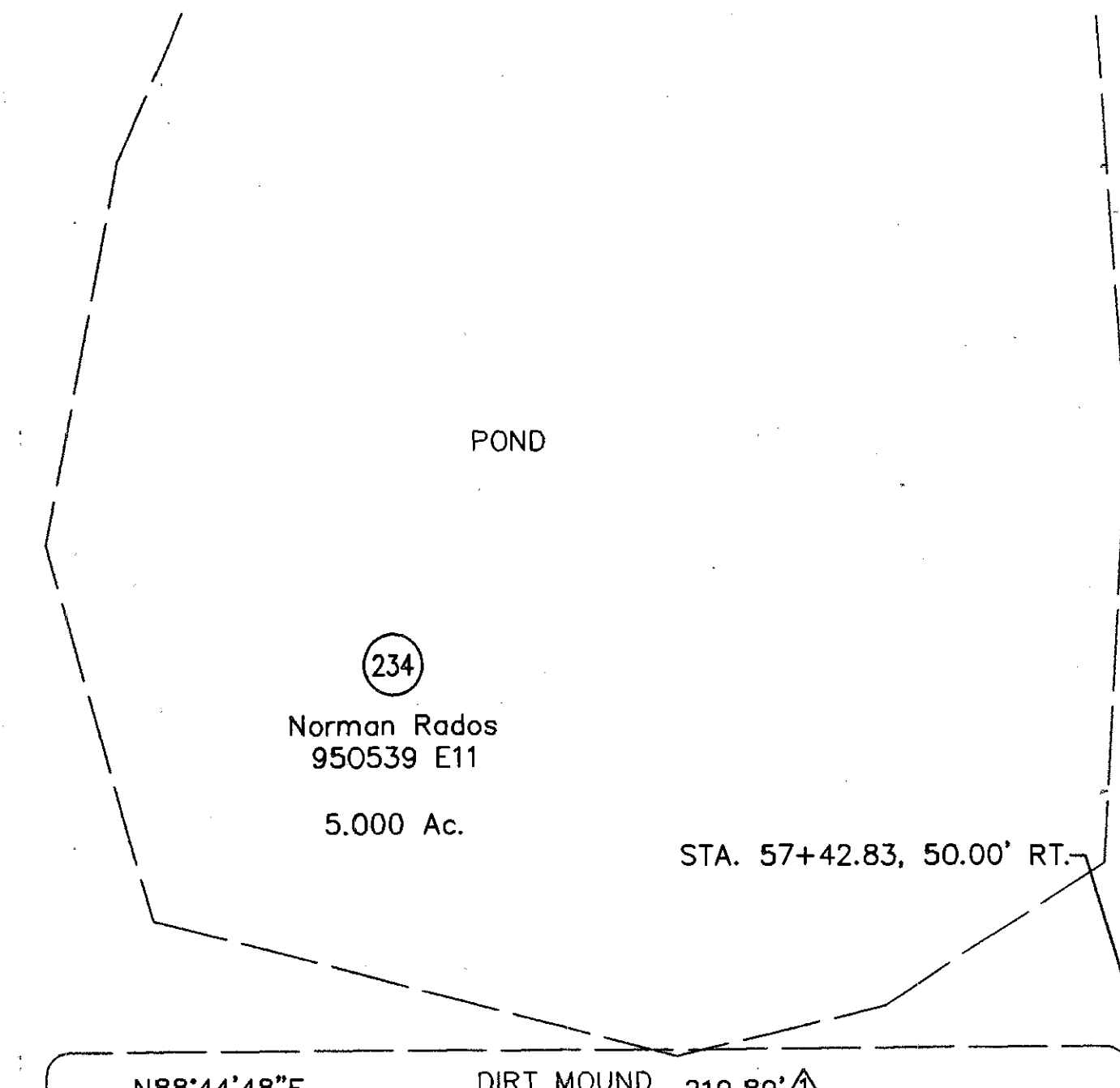
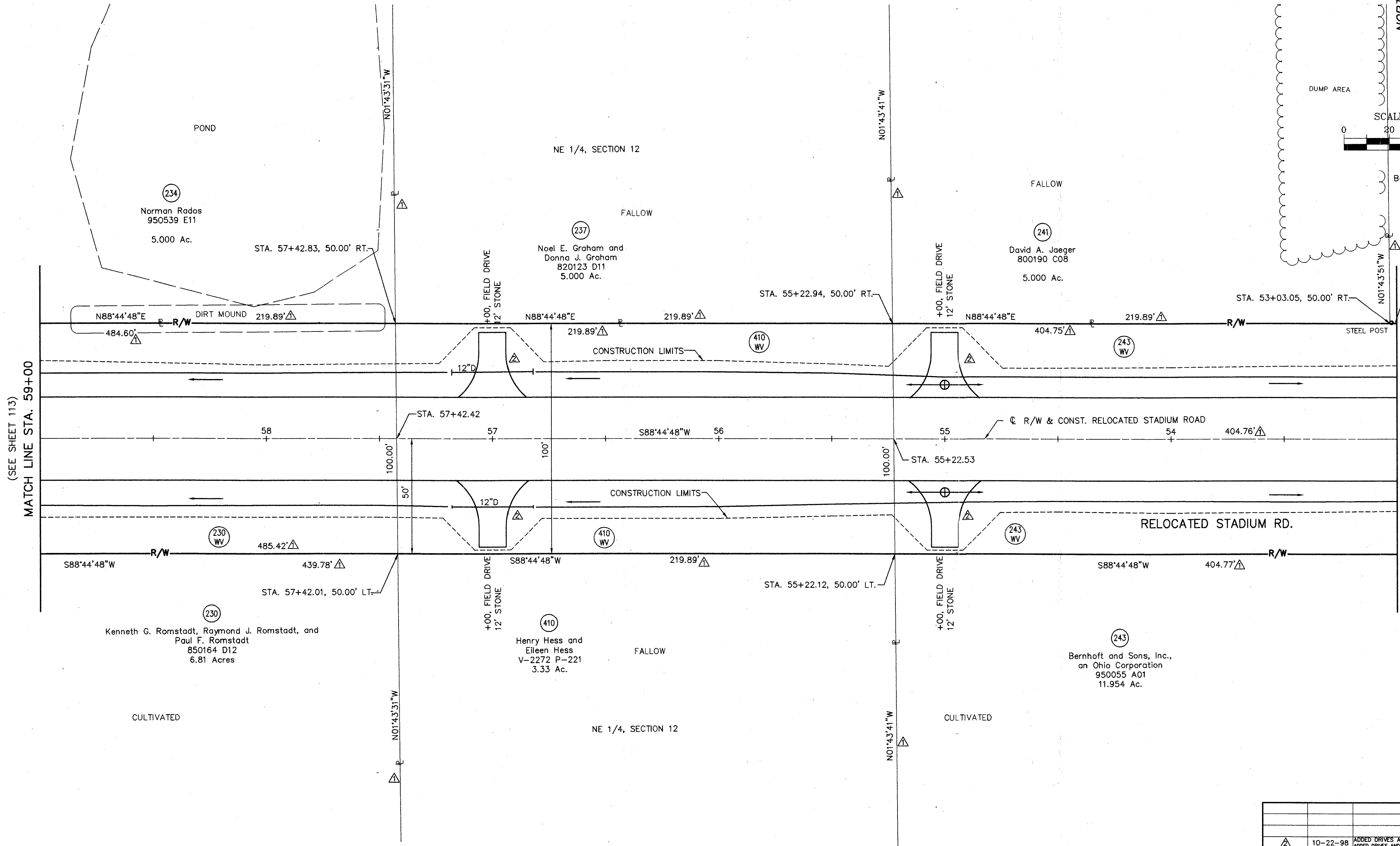
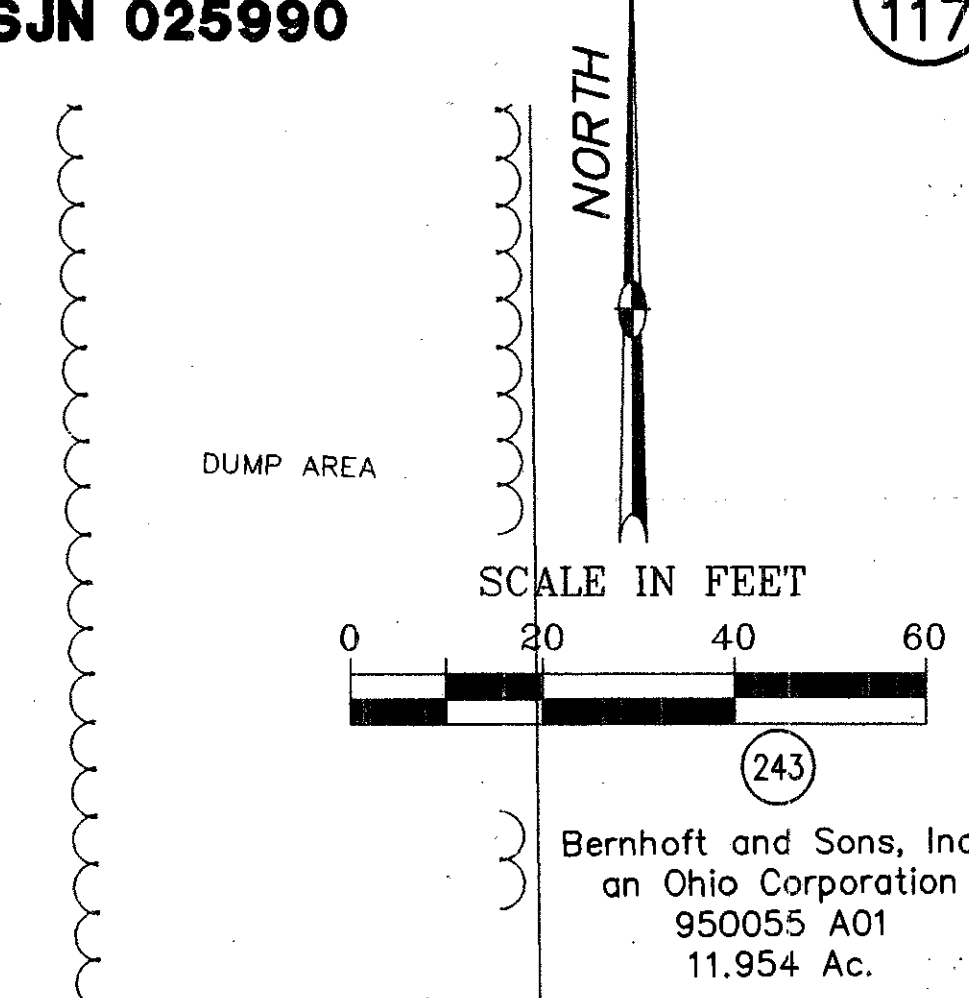
FILE NAME: I:\5032\011\TRAN\ROW\DETAIL\9159RD76



**LUCAS COUNTY  
CITY OF OREGON  
SECTION 12, TOWN 10 SOUTH, RANGE 8 EAST**

CALC. BY		<b>LUCAS COUNTY LUC-2-21.24</b>	OHIO	707
DATE			FHWA REGION 5	712
CHECKED BY				112
DATE				117

**R/W ONLY LUC-2-21.15  
PID 9159 SJN 025990**



230  
Kenneth G. Romstadt, Raymond J. Romstadt, and Paul F. Romstadt  
850164 D12  
6.81 Acres

410  
Henry Hess and Eileen Hess  
V-2272 P-221  
3.33 Ac.

243  
Bernhoff and Sons, Inc., an Ohio Corporation  
950055 A01  
11.954 Ac.

234  
Norman Rados  
950539 E11  
5.000 Ac.

237  
Noel E. Graham and Donna J. Graham  
820123 D11  
5.000 Ac.

241  
David A. Jaeger  
800190 C08  
5.000 Ac.

243  
Bernhoff and Sons, Inc., an Ohio Corporation  
950055 A01  
11.954 Ac.

FILE NAME: I:\5032\011\TRAN\ROW\DETAIL\9159RD77

REV.	DATE	DESCRIPTION
△	10-22-98	ADDED DRIVES AT STA. 55+00, LT. & RT.
△	7-27-98	ADDED DRIVES AND DRIVE PIPES AT STA. 57+00, LT. & RT.
		REVISED PROPERTY LINES FOR PARCELS 230, 234, 237, 241, 243, & 410

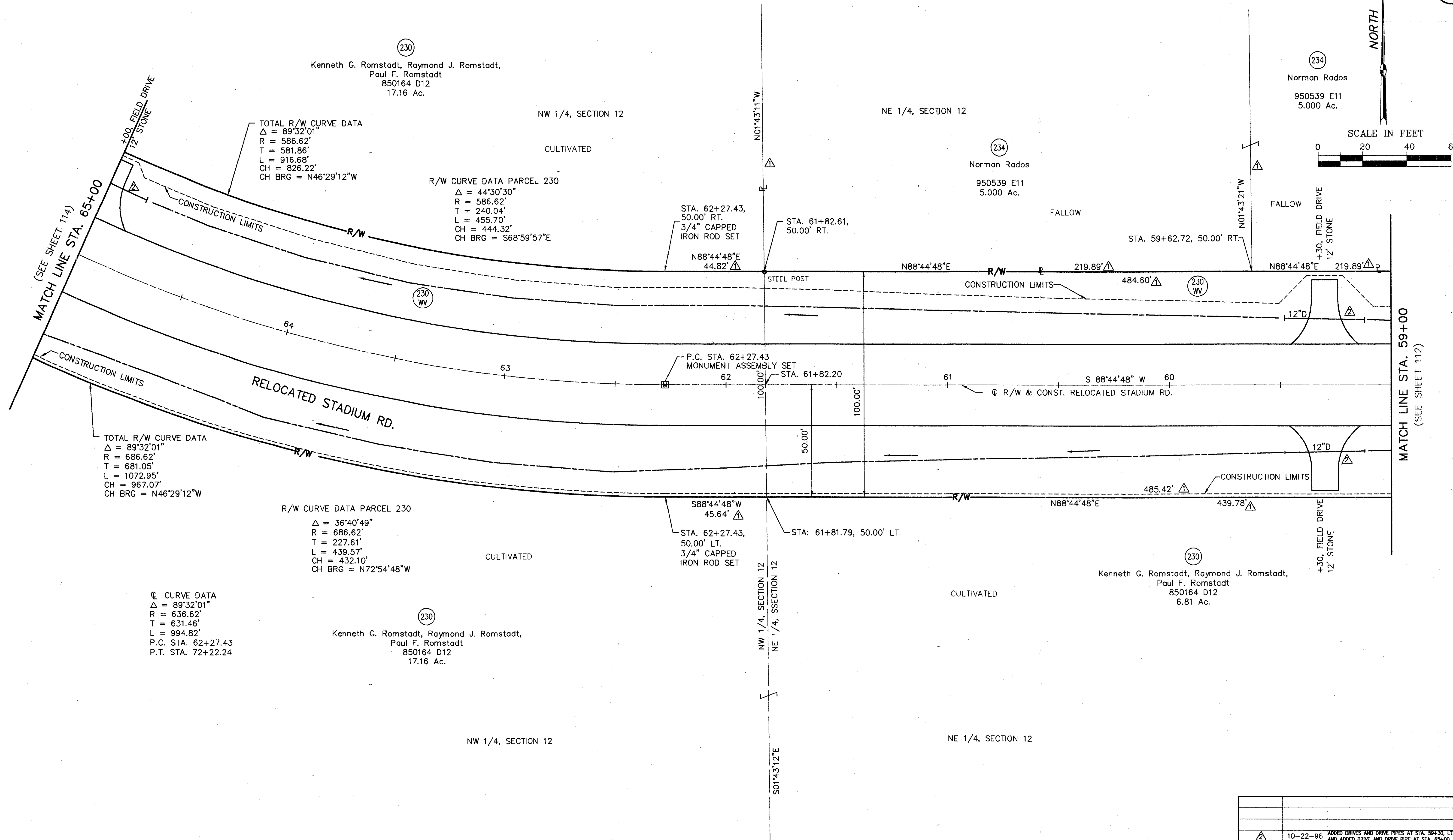
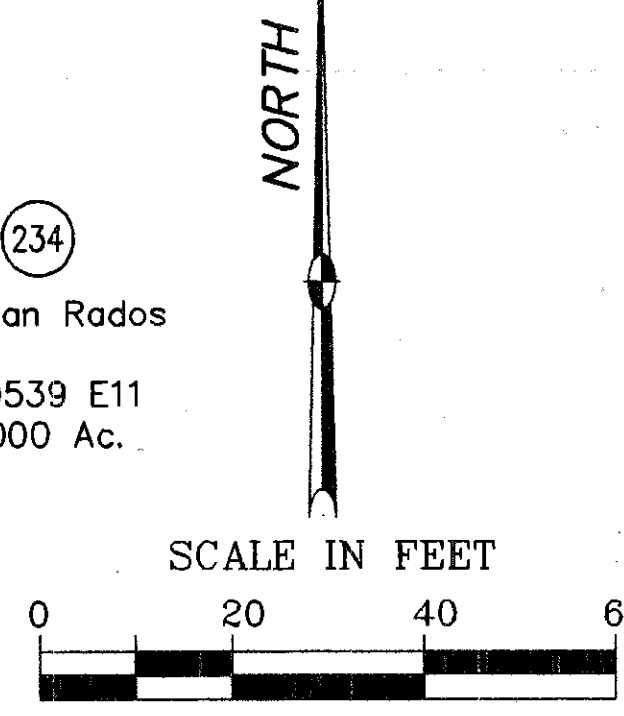
COMPLETION DATE: 05-20-98

**LUCAS COUNTY  
CITY OF OREGON  
SECTION 12, TOWN 10 SOUTH, RANGE 8 EAST**

CALC. BY _____ DATE _____	<b>LUCAS COUNTY LUC-2-21.24</b>	OHIO	708
CHECKED BY _____ DATE _____		FHWA REGION 5	712

**R/W ONLY LUC-2-21.15  
PID 9159 SJN 025990**

113  
117



TOTAL R/W CURVE DATA  
 $\Delta = 89^{\circ}32'01''$   
 $R = 586.62'$   
 $T = 581.86'$   
 $L = 916.68'$   
 $CH = 826.22'$   
 $CH BRG = N46^{\circ}29'12''W$

R/W CURVE DATA PARCEL 230  
 $\Delta = 44^{\circ}30'30''$   
 $R = 586.62'$   
 $T = 240.04'$   
 $L = 455.70'$   
 $CH = 444.32'$   
 $CH BRG = S68^{\circ}59'57''E$

TOTAL R/W CURVE DATA  
 $\Delta = 89^{\circ}32'01''$   
 $R = 686.62'$   
 $T = 681.05'$   
 $L = 1072.95'$   
 $CH = 967.07'$   
 $CH BRG = N46^{\circ}29'12''W$

R/W CURVE DATA PARCEL 230  
 $\Delta = 36^{\circ}40'49''$   
 $R = 686.62'$   
 $T = 227.61'$   
 $L = 439.57'$   
 $CH = 432.10'$   
 $CH BRG = N72^{\circ}54'48''W$

© CURVE DATA  
 $\Delta = 89^{\circ}32'01''$   
 $R = 636.62'$   
 $T = 631.46'$   
 $L = 994.82'$   
 $P.C. STA. 62+27.43$   
 $P.T. STA. 72+22.24$

Kenneth G. Romstadt, Raymond J. Romstadt,  
 Paul F. Romstadt  
 850164 D12  
 17.16 Ac.

Norman Rados  
 950539 E11  
 5.000 Ac.

Norman Rados  
 950539 E11  
 5.000 Ac.

Kenneth G. Romstadt, Raymond J. Romstadt,  
 Paul F. Romstadt  
 850164 D12  
 6.81 Ac.

REV.	DATE	DESCRIPTION
10-22-98		ADDED DRIVES AND DRIVE PIPES AT STA. 59+30. LT. & RT. AND ADDED DRIVE AND DRIVE PIPE AT STA. 65+00. RT.
7-23-98		REVISED PROPERTY LINES FOR PARCELS 230 & 234

COMPLETION DATE: 05-20-98

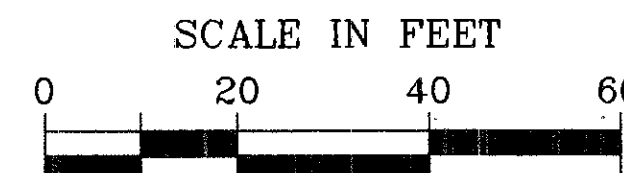
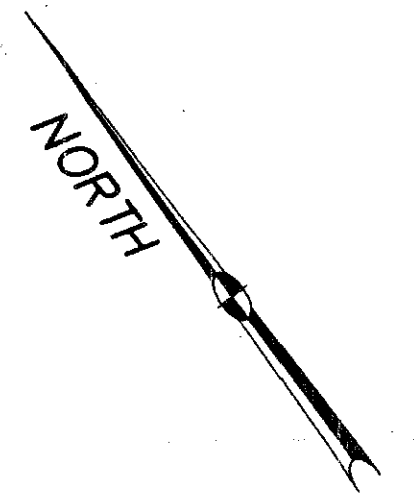
FILE NAME: I:\5032\011\TRAN\ROW\DETAIL\9159RD78

**LUCAS COUNTY  
CITY OF OREGON  
SECTION 12, TOWN 10 SOUTH, RANGE 8 EAST**

CALC. BY: _____ DATE: _____	<b>LUCAS COUNTY LUC-2-21.24</b>	OHIO	709
CHECKED BY: _____ DATE: _____		FHWA REGION 5	712

**R/W ONLY LUC-2-21.15  
PID 9159 SJN 025990**

114  
117



NW 1/4, SECTION 12

R/W TOTAL CURVE DATA  
 $\Delta = 89^{\circ}32'01''$   
 $R = 586.62'$   
 $T = 581.86'$   
 $L = 916.68'$   
 $CH = 826.22'$   
 $CH BRG = N46^{\circ}29'12''W$

(230)  
 Kenneth G. Romstadt, Raymond J. Romstadt,  
 and Paul F. Romstadt  
 850164 D12  
 17.16 Ac.

R/W CURVE DATA PARCEL NO. 225  
 $\Delta = 45^{\circ}01'31''$   
 $R = 586.62'$   
 $T = 243.14'$   
 $L = 460.99'$   
 $CH = 449.22'$   
 $CH BRG = N24^{\circ}13'56''W$

R/W CURVE DATA PARCEL NO. 230  
 $\Delta = 44^{\circ}30'30''$   
 $R = 586.62'$   
 $T = 240.04'$   
 $L = 455.70'$   
 $CH = 444.32'$   
 $CH BRG = S68^{\circ}59'57''E$

Q CURVE DATA  
 $\Delta = 89^{\circ}32'01''$   
 $R = 636.62'$   
 $T = 631.46'$   
 $L = 994.82'$   
 P.C. STA. 62+27.43  
 P.T. STA. 72+22.24

R/W CURVE DATA PARCEL NO. 225  
 $\Delta = 52^{\circ}51'13''$   
 $R = 686.62'$   
 $T = 341.24'$   
 $L = 633.38'$   
 $CH = 611.17'$   
 $CH BRG = N28^{\circ}08'48''W$

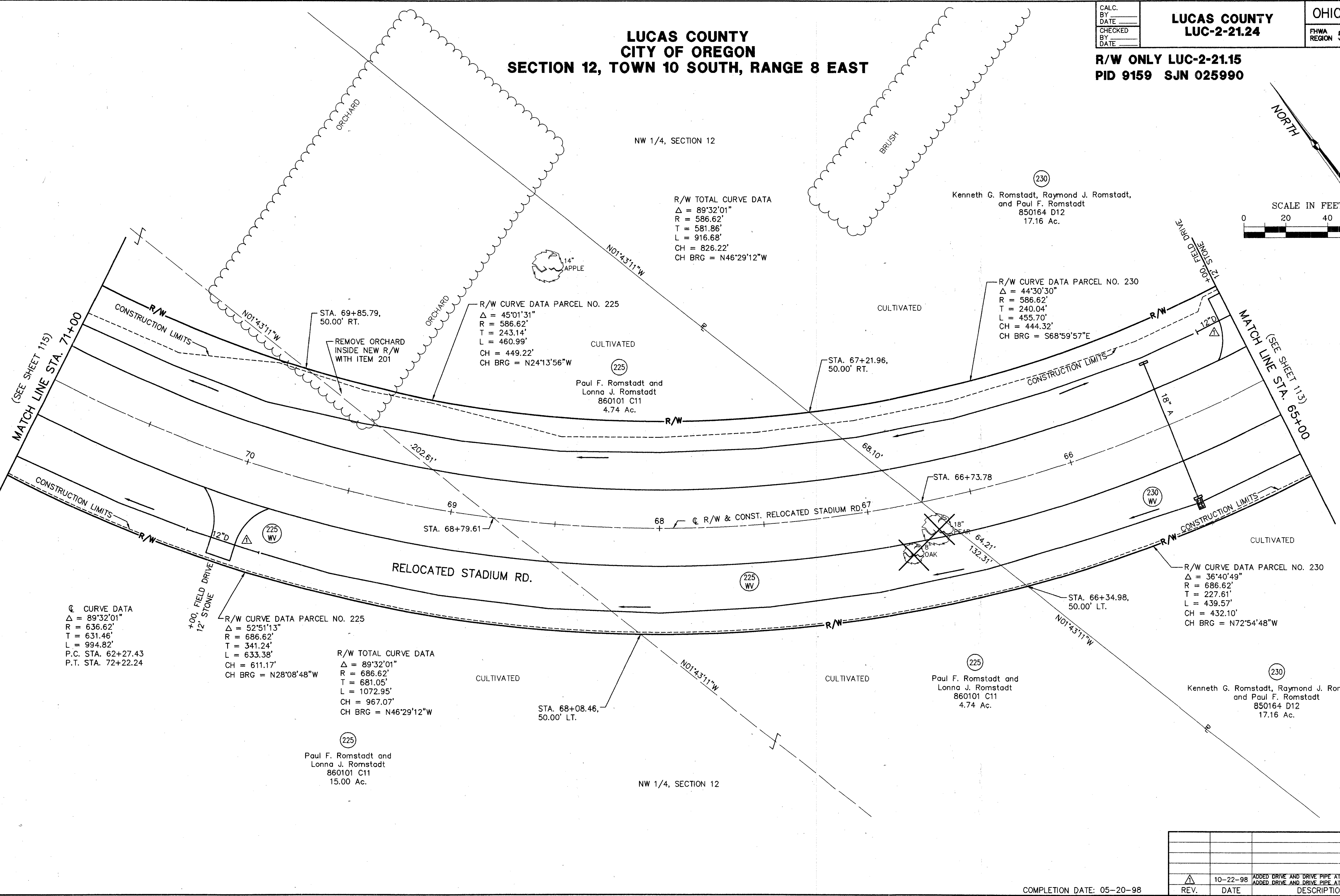
R/W TOTAL CURVE DATA  
 $\Delta = 89^{\circ}32'01''$   
 $R = 686.62'$   
 $T = 681.05'$   
 $L = 1072.95'$   
 $CH = 967.07'$   
 $CH BRG = N46^{\circ}29'12''W$

R/W CURVE DATA PARCEL NO. 230  
 $\Delta = 36^{\circ}40'49''$   
 $R = 686.62'$   
 $T = 227.61'$   
 $L = 439.57'$   
 $CH = 432.10'$   
 $CH BRG = N72^{\circ}54'48''W$

(225)  
 Paul F. Romstadt and  
 Lonna J. Romstadt  
 860101 C11  
 4.74 Ac.

(230)  
 Kenneth G. Romstadt, Raymond J. Romstadt,  
 and Paul F. Romstadt  
 850164 D12  
 17.16 Ac.

NW 1/4, SECTION 12



FILE NAME: I:\5032\011\TRAN\ROW\DETAIL\9159RD79

COMPLETION DATE: 05-20-98

REV.	DATE	DESCRIPTION
1	10-22-98	ADDED DRIVE AND DRIVE PIPE AT STA. 65+00, RT. ADDED DRIVE AND DRIVE PIPE AT STA. 70+00, LT.

**RELOCATED STADIUM RD. DETAIL ~ STA.65+00 TO STA. 71+00**

LUCAS COUNTY  
CITY OF OREGON  
SECTION 12, TOWN 10 SOUTH, RANGE 8 EAST

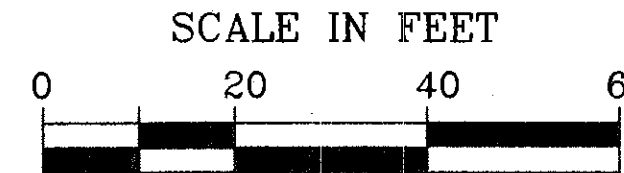
CALC.  
BY \_\_\_\_\_  
DATE \_\_\_\_\_  
CHECKED  
BY \_\_\_\_\_  
DATE \_\_\_\_\_

LUCAS COUNTY  
LUC-2-21.24

OHIO  
FHWA  
REGION 5

710  
712  
115  
117

R/W ONLY LUC-2-21.15  
PID 9159 SJN 025990



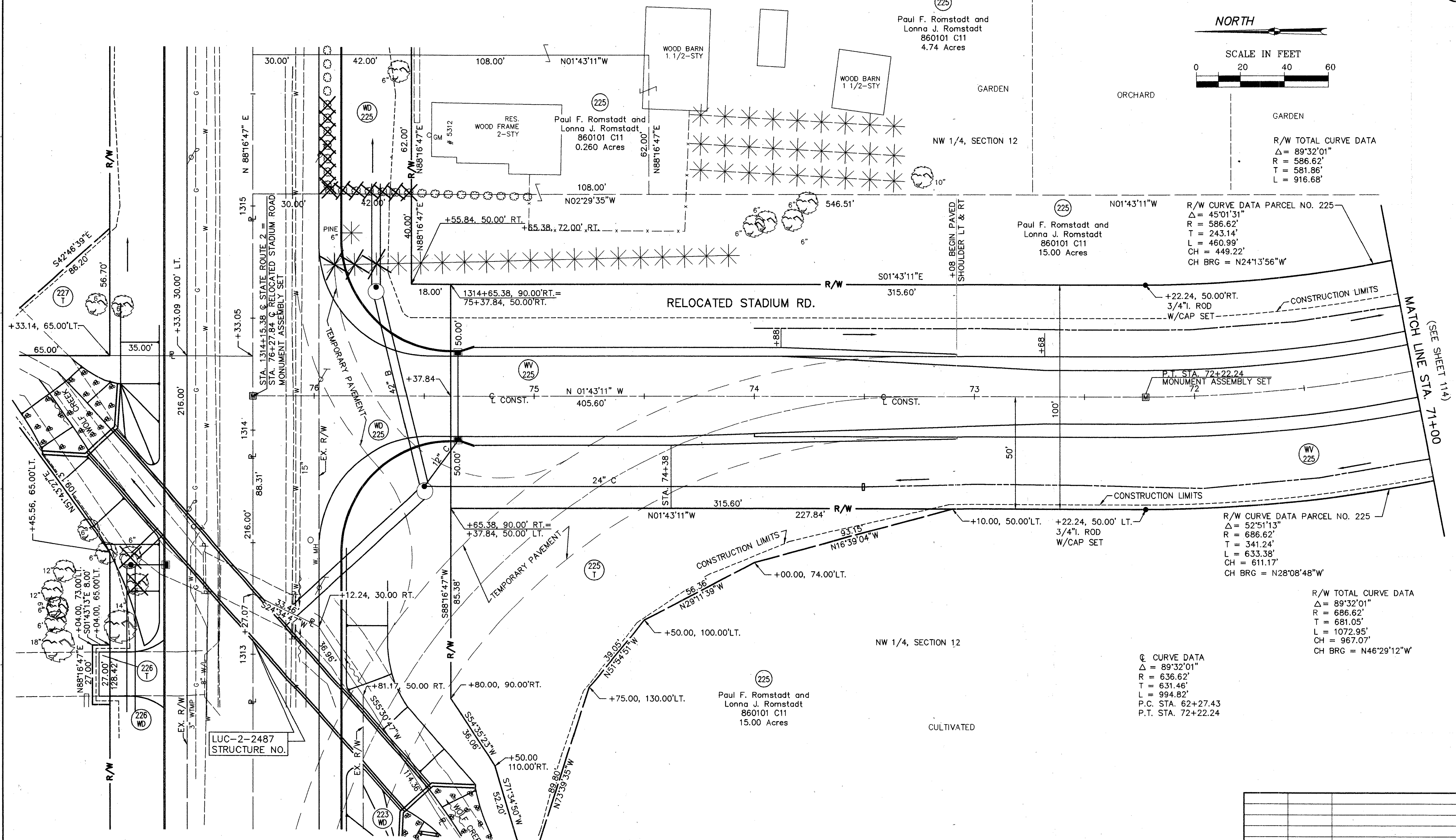
R/W TOTAL CURVE DATA  
Δ = 89°32'01"  
R = 586.62'  
T = 581.86'  
L = 916.68'

R/W CURVE DATA PARCEL NO. 225  
Δ = 45°01'31"  
R = 586.62'  
T = 243.14'  
L = 460.99'  
CH = 449.22'  
CH BRG = N24°13'56"W

R/W CURVE DATA PARCEL NO. 225  
Δ = 52°51'13"  
R = 686.62'  
T = 341.24'  
L = 633.38'  
CH = 611.17'  
CH BRG = N28°08'48"W

R/W TOTAL CURVE DATA  
Δ = 89°32'01"  
R = 686.62'  
T = 681.05'  
L = 1072.95'  
CH = 967.07'  
CH BRG = N46°29'12"W

Q CURVE DATA  
Δ = 89°32'01"  
R = 636.62'  
T = 631.46'  
L = 994.82'  
P.C. STA. 62+27.43  
P.T. STA. 72+22.24

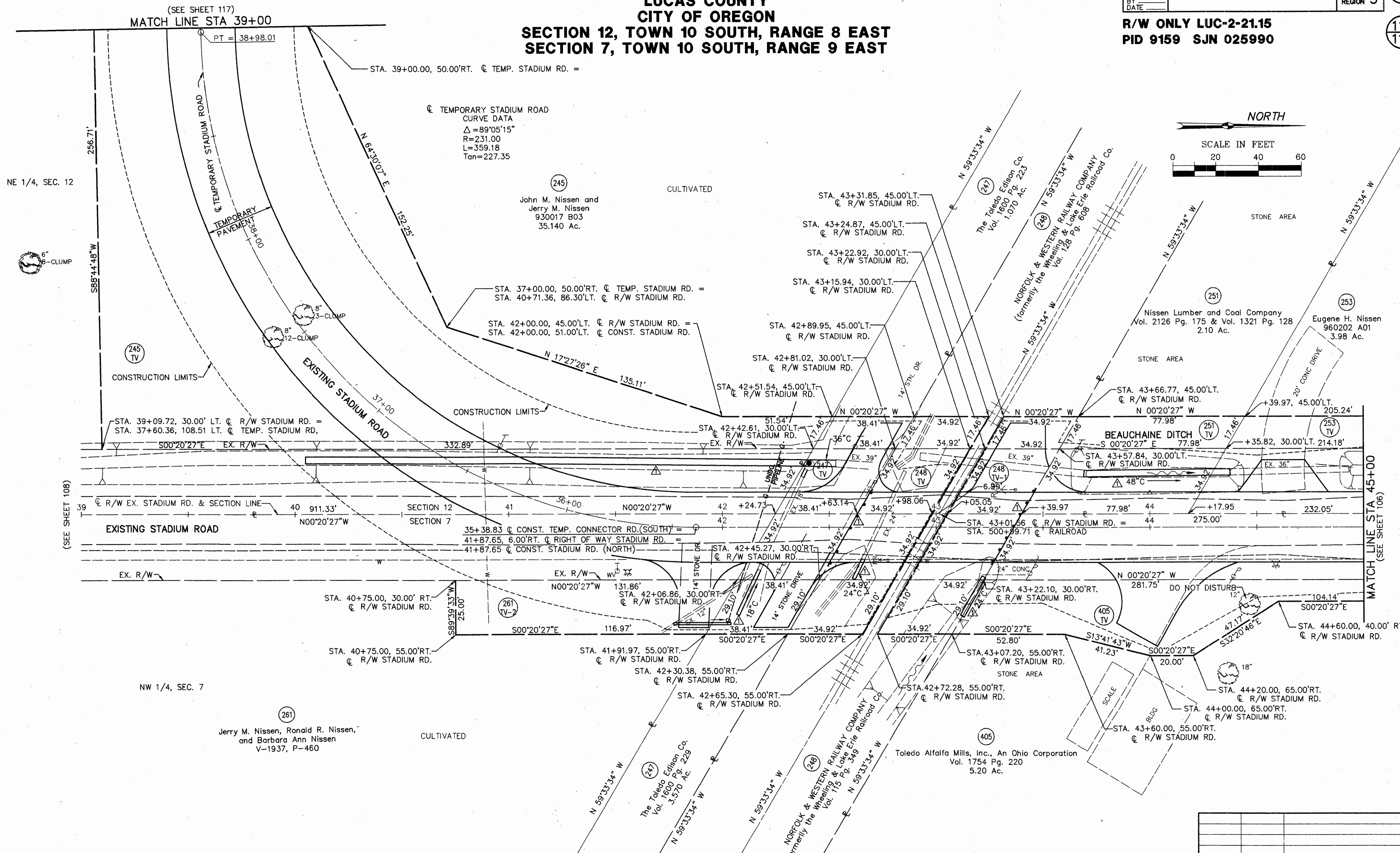
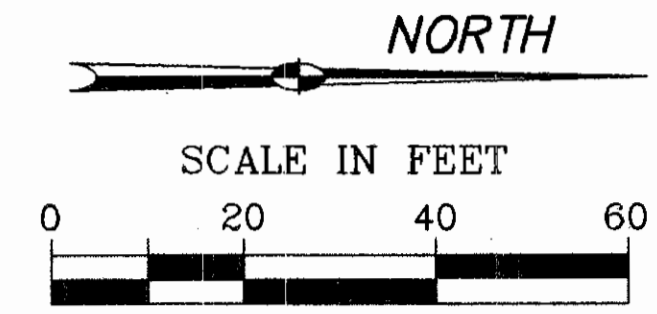


FILE NAME: I:\5032\011\TRAN\ROW DETAIL 19159RDR80  
KCD

COMPLETE DATE: 05-20-98

REV.	DATE	DESCRIPTION

**LUCAS COUNTY**  
**CITY OF OREGON**  
**SECTION 12, TOWN 10 SOUTH, RANGE 8 EAST**  
**SECTION 7, TOWN 10 SOUTH, RANGE 9 EAST**



REV.	DATE	DESCRIPTION
10-22-98	ADDED GAUGE RAIL AT 42+63.14, CL & 43+39.97, CL	
	ADDED PROP. DRAINAGE (LT. & RT.)	

COMPLETION DATE: 05-20-98

FILE NAME: I:\5032\01\TRAN\ROW DETAIL\9159R081

**LUCAS COUNTY  
CITY OF OREGON  
SECTION 12, TOWN 10 SOUTH, RANGE 8 EAST**

CALC.  
BY \_\_\_\_\_  
DATE \_\_\_\_\_  
CHECKED  
BY \_\_\_\_\_  
DATE \_\_\_\_\_

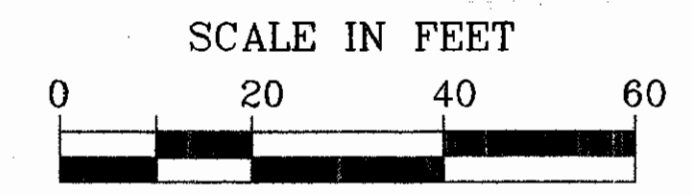
**LUCAS COUNTY  
LUC-2-21.24**

OHIO  
FHWA REGION 5  
712  
712

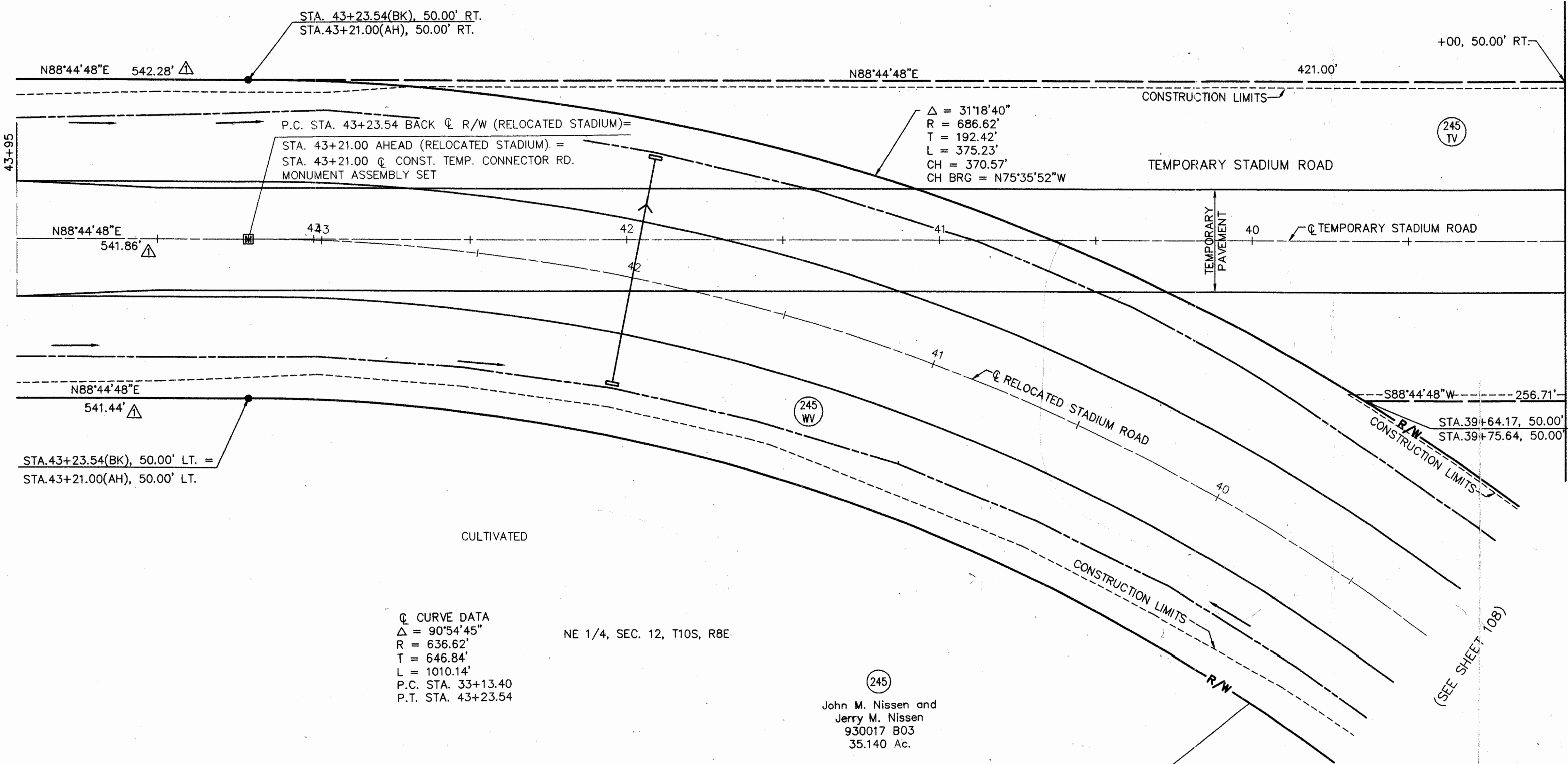
**R/W ONLY LUC-2-21.15  
PID 9159 SJN 025990**

117  
117

NE 1/4, SEC. 12, T10S, R8E



(SEE SHEET 110)



MATCH LINE STA. 39+00  
(SEE SHEET 116)

(SEE SHEET 108)

Q CURVE DATA  
 $\Delta = 90^{\circ}54'45''$   
 $R = 636.62'$   
 $T = 646.84'$   
 $L = 1010.14'$   
 P.C. STA. 33+13.40  
 P.T. STA. 43+23.54

NE 1/4, SEC. 12, T10S, R8E

(245)  
 John M. Nissen and  
 Jerry M. Nissen  
 930017 B03  
 35.140 Ac.

$\Delta = 85^{\circ}37'15''$   
 $R = 586.62'$   
 $T = 543.41'$   
 $L = 876.62'$   
 $CH = 797.30'$   
 $CH BRG = S48^{\circ}26'35''E$

STA. 39+64.17, 50.00' LT. Q TEMP. STADIUM RD. =  
 STA. 39+75.64, 50.00' RT. Q RELOCATED STADIUM RD.

FILE NAME: I:\5032\011\TRAN\ROW\DETAIL\9159RD82

J.J.

REV.	DATE	DESCRIPTION
1	7-27-98	REVISED WEST PROPERTY LINE FOR PARCEL 245