

UTILITY OWNERS	
SANITARY : (IN TOWN OF BONO)	LUCAS COUNTY SANITARY ENGINEER 1111 SOUTH McCORD ROAD HOLLAND, OHIO 43528
TELEPHONE :	VERIZON - NORTH, INC. 300 WEST GYPSY LANE BOWLING GREEN, OHIO 43402
ELECTRIC :	THE TOLEDO EDISON COMPANY 300 MADISON AVENE MAIL STOP 1880 TOLEDO, OHIO 43652
WATER : (SR-2 TEACHOUT RD. INTERSECTION)	LUCAS COUNTY SANITARY ENGINEER 1111 SOUTH McCORD ROAD HOLLAND, OHIO 43528

RIGHT OF WAY LEGEND SHEET LUC-2-30.30/31.28

LUCAS COUNTY
JERUSALEM TOWNSHIP

SEC. 1, 2, 6, 7, 11 & 12

TOWNSHIP 10 SOUTH, RANGE 9 EAST & RANGE 10 EAST

PROJECT DESCRIPTION

RECONSTRUCTION AND WIDENING OF 0.96 MILES OF STATE ROUTE 2 AT THE INTERSECTIONS OF YONDOTA ROAD AND TEACHOUT ROAD IN JERUSALEM TOWNSHIP

PLANS PREPARED BY:

PROUDFOOT ASSOCIATES

5360 HEATHERDOWNS
TOLEDO OHIO 43614
419.865.7195
WWW.PROUDFOOTASSOCIATES.COM

PLANS PREPARED BY: THOMAS H. YURYSTA
FIELD REVIEW BY: PATRICK A. LUGINBIHL
DATE COMPLETED: 11-27-2007
OWNERSHIP VERIFIED BY: JOSEPH C. MINNICH
DATE COMPLETED: 11-7-2007

FEDERAL PROJECT NO.
E 041 (145)

PID NO.
21052

R/W DESIGNER
THY
R/W REVIEWER
LCL

RIGHT OF WAY
LEGEND SHEET

LUC-2-30.30/31.28

1/21

138
158

STRUCTURE KEY

- RESIDENTIAL
- COMMERCIAL
- OUT-BUILDING

INDEX OF SHEETS:

- LEGEND SHEET 1
- CENTERLINE PLAT 2 - 4
- CENTERLINE REFERENCES 5
- PROPERTY MAP 6 - 7
- SUMMARY OF ADDITIONAL R/W 8 - 9
- R/W DETAIL 10 - 21

LEGEND:

- WD = WARRANTY DEED
- SH = STANDARD HIGHWAY EASEMENT
- CH = CHANNEL EASEMENT
- T = TEMPORARY
- S = SEWER EASEMENT

CONVENTIONAL SIGNS

- County Line _____
- Township Line _____
- Section Line _____
- Corporation Line or
- Fence Line(exist.) (prop.)
- Center Line
- Trees or Stumps
- Utility Poles : Telephone , Power
- Light , Cable TV , Traffic Signal
- Guy Pole
- Existing Right of Way EX. R/W _____
- Proposed Right of Way R/W _____
- Proposed Right of Way R/W _____
(Under LUC-2-32.78 Project)
- Property Line
- Railroad
- Guardrail (existing) (proposed)
- Water Line Gas Line G _____
- Sanitary San. _____ Storm St. _____
- Electrical E _____ Telephone T _____
- Gas Riser Telephone Riser
- Construction Limits CONST. LIMITS

I, PAUL E. PROUDFOOT HAVE CONDUCTED A SURVEY OF THE EXISTING CONDITIONS FOR THE OHIO DEPARTMENT OF TRANSPORTATION ON MARCH, 2005; OCTOBER, 2005 AND APRIL 2007. THE RESULTS OF THAT SURVEY ARE CONTAINED HEREIN.

UNDERGROUND UTILITY LOCATIONS ARE SHOWN FOR INFORMATIONAL PURPOSES ONLY. THOUGH THEY ARE BELIEVED TO BE ACCURATE, THEIR LOCATION IS AS MARKED ON THE GROUND BY THE UTILITY COMPANY PER OUPS AND OGPUPS CONFIRMATION NUMBER 0214-038-069-00 (YONDOTA ROAD AREA) AND 0214-038-070-00 (TEACHOUT ROAD AREA) AND THOSE MARKINGS SUBSEQUENTLY BEING SURVEYED AS A PART OF THIS PROJECT.

AS A PART OF THIS PROJECT I HAVE REESTABLISHED THE LOCATIONS OF THE EXISTING PROPERTY LINES AND CENTERLINE OF EXISTING RIGHT OF WAY FOR PROPERTY TAKES CONTAINED HEREIN.


AS A PART OF THIS PROJECT I HAVE ESTABLISHED THE PROPOSED PROPERTY LINES, CALCULATED THE GROSS TAKE, PRESENT ROADWAY OCCUPIED (PRO), NET TAKE AND NET RESIDUE; AS WELL AS PREPARED THE LEGAL DESCRIPTIONS NECESSARY TO ACQUIRE THE PARCELS AS SHOWN HEREIN.

AS A PART OF THIS WORK I HAVE SET MONUMENTS AT THE PROPOSED PROPERTY CORNERS, SECTION CORNERS AND OTHER POINTS SHOWN HEREIN.

THE IRON PINS AND CAPS WILL BE SET IN THE "ADJUSTABLE CENTERLINE MONUMENT ASSEMBLY BOX" INSTALLED BY THE CONSTRUCTION CONTRACTOR, AFTER COMPLETION OF CONSTRUCTION, BY THE RIGHT OF WAY DESIGN CONSULTANT. THIS WORK WILL BE DONE IN ACCORDANCE WITH OAC 4733-37 AS CITED BELOW.

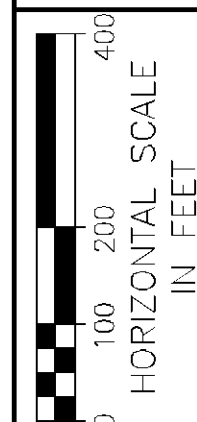
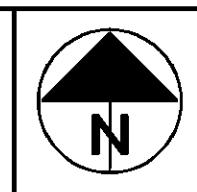
ALL OF MY WORK CONTAINED HEREIN WAS CONDUCTED IN ACCORDANCE WITH OHIO ADMINISTRATIVE CODE 4733-37 COMMONLY KNOWN AS "A MINIMUM STANDARDS FOR BOUNDARY SURVEYS IN THE STATE OF OHIO" UNLESS SO NOTED. THE WORDS I AND MY AS USED HEREIN ARE TO MEAN THAT EITHER MYSELF OR SOMEONE WORKING UNDER MY DIRECT SUPERVISION.

SURVEYOR'S SEAL:



PAUL E. PROUDFOOT, P.S. OHIO LIC 4555

DATE: 11-29-2007



PID. NO.
21052

R/W DESIGNER
THY
R/W REVIEWER
LCL

CENTERLINE PLAT
STA. 1585+41.30 TO STA. 1644+00

LUC-2-30.30/31.28/32.21

2 / 21

139
158

THE PROPOSED RIGHT OF WAY SHALL BE REFERENCED FROM THE CENTERLINE OF RIGHT OF WAY.

PLACEMENT OF MONUMENTS SHALL BE UNDER THE DIRECTION OF A SURVEYOR REGISTERED IN THE STATE OF OHIO. THE CENTERLINE ADJUSTABLE MONUMENT ASSEMBLY BOXS WILL BE INSTALLED BY THE HIGHWAY CONTRACTOR AT THE TIME OF CONSTRUCTION. THE IRON PIN WITH CAP MARKING THE ACTUAL CENTERLINE STATION POINT AND ANY REFERENCE MONUMENTS ARE TO BE SET BY THE RIGHT OF WAY REVIEWER. CHANGES OR ALTERATIONS TO THE LOCATION OF ANY MONUMENTS SHOWN ON THIS PLAT, REQUIRES PRIOR APPROVAL OF THE DISTRICT REAL ESTATE ADMINISTRATOR OF THE OHIO DEPARTMENT OF TRANSPORTATION. A REVISED CENTERLINE PLAT WITH THE NEW LOCATIONS SHALL BE RECORDED IN THE APPLICABLE COUNTY RECORDS AND WITH THE OHIO DEPARTMENT OF TRANSPORTATION. SPECIFICATIONS FOR ADJUSTABLE CENTERLINE MONUMENTS, REFERENCE MONUMENTS AND RIGHT OF WAY MONUMENTS ARE SHOWN ON STANDARD CONSTRUCTION DRAWING RM-1.1 OF THE OHIO DEPARTMENT OF TRANSPORTATION.

LUC-2-30.30
SECTION 1, 2, 11, 12
T-10-S, R-9-E
LUCAS COUNTY
JERUSALEM TOWNSHIP

BASIS FOR BEARINGS

BASIS FOR BEARING IS AN ASSUMED MERIDIAN OF N 90°00'00" E FOR PURPOSE OF SHOWING ANGULAR MEASUREMENT. SAID BEARING IS A LINE BETWEEN A FOUND PK BEING AT THE NORTH 1/4 CORNER OF SECTION 11 TOWNSHIP 10 SOUTH, RANGE 9 EAST AND THE SOUTH 1/4 OF SECTION 2 TOWNSHIP 10 SOUTH, RANGE 9 EAST AND A FOUND PK BEING AT THE NORTH-EAST SECTION CORNER OF SECTION 11 AND THE SOUTH-EAST CORNER OF SECTION 2.

NOTE: THE EXISTING R/W WIDTH AND LOCATION WERE DETERMINED USING DOCUMENTATION ON FILE FROM THE OHIO DEPARTMENT OF TRANSPORTATION, DISTRICT 2 OFFICE, BOWLING GREEN, OHIO
PROJECTS: LUC-2-31.55, 1952
SH (ICH) 56, SECTIONS B, C & D, 1929

S. E. SECTION 2

S. W. SECTION 1

N. E. SECTION 11

N. W. SECTION 12

YONDOTA RD.
(C.R. 205)

L Y O N R D.
(C.R. 206)

STATE ROUTE 2

CENTERLINE REFERENCE MONUMENTS TO BE SET DURING CONSTRUCTION			
STATION	DIST. FROM C. OF SURVEY		C. REFERENCE MONUMENT
	LEFT	RIGHT	
1612+15.67	0.00'		1
1665+42.01	0.00'		1

I HEREBY CERTIFY THAT THIS PLAT IS A TRUE DELINEATION OF A SURVEY MADE FOR THE OHIO DEPARTMENT OF TRANSPORTATION IN 2005 & 2006 BY PROUDFOOT ASSOCIATES.

THE ESTABLISHMENT OF THE PROPERTY LINES AND EXISTING RIGHT OF WAY LINES SHOWN ON THIS PLAN AS OF THIS DATE WAS PERFORMED BY ME OR UNDER MY DIRECT SUPERVISION.

BY _____
P.E. PROUDFOOT

SURVEYOR NO. 4555 DATE _____

RECEIVED _____, 20____
RECORDED _____, 20____
BOOK _____, PAGE _____

COUNTY RECORDER

- MONUMENT LEGEND**
- ☐ PROPOSED MONUMENT BOX
 - I.R.S. • IRON PIN W/ALUM. I.D. CAP SET
 - I.P.F. ○ IRON PIN FOUND (IRON PIN/REBAR/IRON BOLT)
 - ⊕ RAILROAD SPIKE FOUND
 - ⊙ STONE FOUND
 - ⊗ MONUMENT FOUND
 - P.K.F. ○ PK NAIL FOUND

THE CENTERLINE PLAT FOR THIS PROJECT WAS ORIGINALLY TITLED LUC-2-30.30/31.28/32.21 AND RECORDED AS INSTRUMENT #20070829-0051652 IN THE LUCAS COUNTY RECORDER'S OFFICE. THIS SHEET WAS ORIGINALLY NUMBERED SHEET 1/31 WITHIN THAT 3 SHEET SET.



RR SPIKE FOUND
1/4 CORNER
STA. 1612+15.99
(BACK TANGENT EXT'D.)
2651.23' LT.

IRON BOLT FOUND
CENTER SECTION 1
STA. 1639+03.59
2666.75' LT.

PK NAIL FOUND
1/4 CORNER
STA. 1585+41.30
0.00' RT.

PK NAIL FOUND
SECTION CORNER
STA. 1612+15.67
0.00' RT.

PK NAIL FOUND
S.R. 2
STA. 1638+66.79
(S.R. 2 P.I.)

IRON PIN SET
(BY LUCAS CO. 3-24-2006)
1/4 CORNER
STA. 1638+67.03
18.49' LT.

SUSPEND PROJECT
STA. 1626+09.50
S.L.M. 30.80

IRON BOLT FOUND
1/4 CORNER
STA. 1612+05.64
2653.74 RT.

IRON ROD IN MON. BOX FND.
CENTER SECTION 12
STA. 1638+69.94
(BACK TANGENT EXT'D.)
2658.01' RT

062329-CL PLAT-SHT1



PID NO.
21052

R/W DESIGNER
THY
R/W REVIEWER
LCL

CENTERLINE PLAT
STA. 1634+00 TO STA. 1695+00

LUC-2-30.30/31.28/32.21

3 / 21

140
158

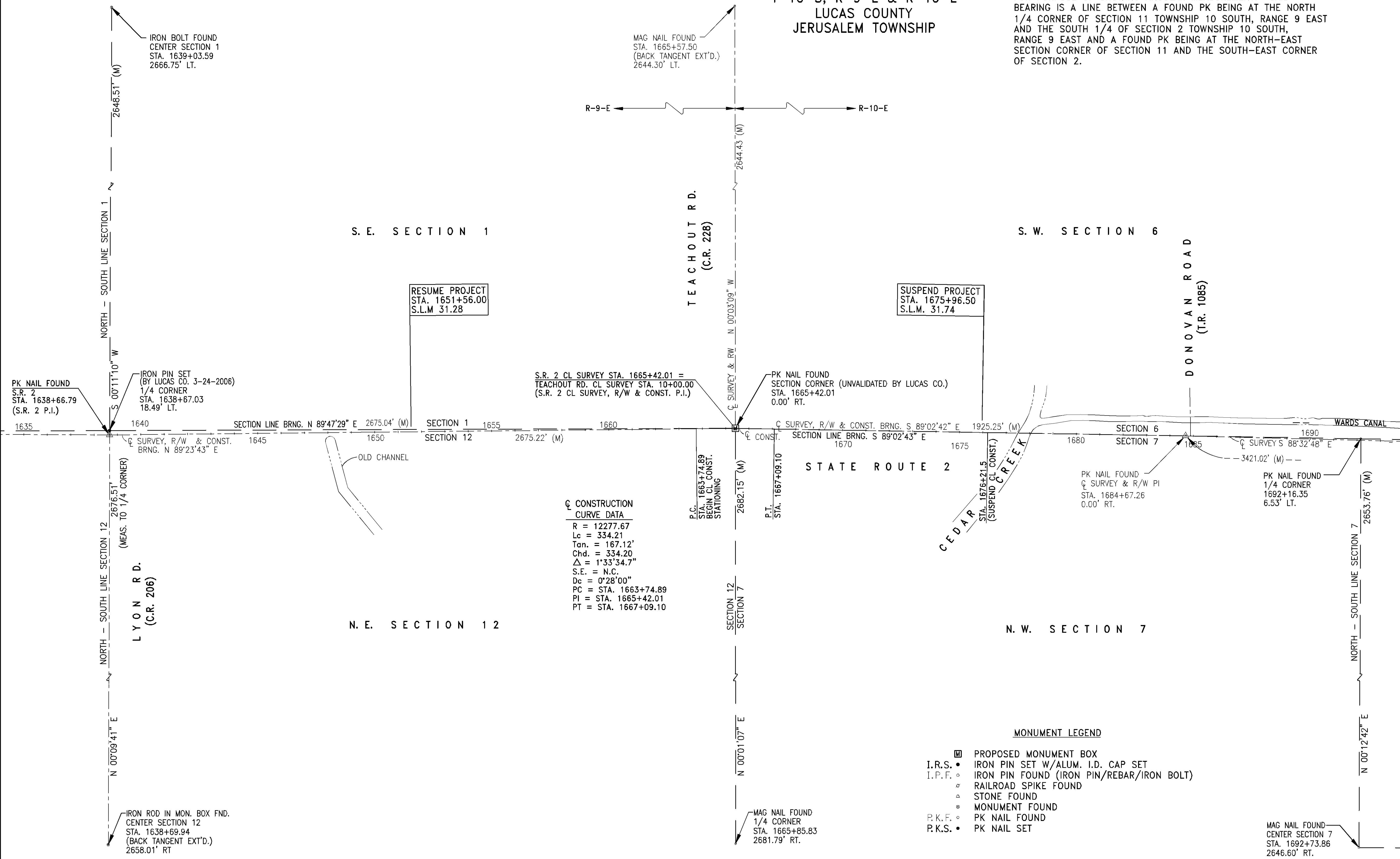
LUC-2-31.28

SECTION 1, 6, 7, 12
T-10-S, R-9-E & R-10-E
LUCAS COUNTY
JERUSALEM TOWNSHIP

BASIS FOR BEARINGS

BASIS FOR BEARING IS AN ASSUMED MERIDIAN OF N 90°00'00" E FOR PURPOSE OF SHOWING ANGULAR MEASUREMENT. SAID BEARING IS A LINE BETWEEN A FOUND PK BEING AT THE NORTH 1/4 CORNER OF SECTION 11 TOWNSHIP 10 SOUTH, RANGE 9 EAST AND THE SOUTH 1/4 OF SECTION 2 TOWNSHIP 10 SOUTH, RANGE 9 EAST AND A FOUND PK BEING AT THE NORTH-EAST SECTION CORNER OF SECTION 11 AND THE SOUTH-EAST CORNER OF SECTION 2.

THE PROPOSED RIGHT OF WAY SHALL BE REFERENCED FROM THE CENTERLINE OF RIGHT OF WAY.



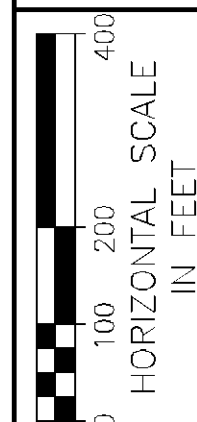
CONSTRUCTION CURVE DATA
R = 12277.67
Lc = 334.21
Tan. = 167.12'
Chd. = 334.20
Δ = 1°33'34.7"
S.E. = N.C.
Dc = 0°28'00"
PC = STA. 1663+74.89
PI = STA. 1665+42.01
PT = STA. 1667+09.10

- MONUMENT LEGEND
- ▣ PROPOSED MONUMENT BOX
 - I.R.S. • IRON PIN SET W/ALUM. I.D. CAP SET
 - I.P.F. ○ IRON PIN FOUND (IRON PIN/REBAR/IRON BOLT)
 - RAILROAD SPIKE FOUND
 - STONE FOUND
 - MONUMENT FOUND
 - P.K.F. ○ PK NAIL FOUND
 - P.K.S. • PK NAIL SET

THE CENTERLINE PLAT FOR THIS PROJECT WAS ORIGINALLY TITLED LUC-2-30.30/31.28/32.21 AND RECORDED AS INSTRUMENT #20070829-0051652 IN THE LUCAS COUNTY RECORDER'S OFFICE. THIS SHEET WAS ORIGINALLY NUMBERED SHEET 2/31 WITHIN THAT 3 SHEET SET.



062357-CL PLAT-SHT2



PID NO.
21052

R/W DESIGNER
THY
R/W REVIEWER
LCL

CENTERLINE PLAT
STA. 1691+00 TO 1751+00

LUC-2-30.30/31.28/32.21

4 / 21

141
158

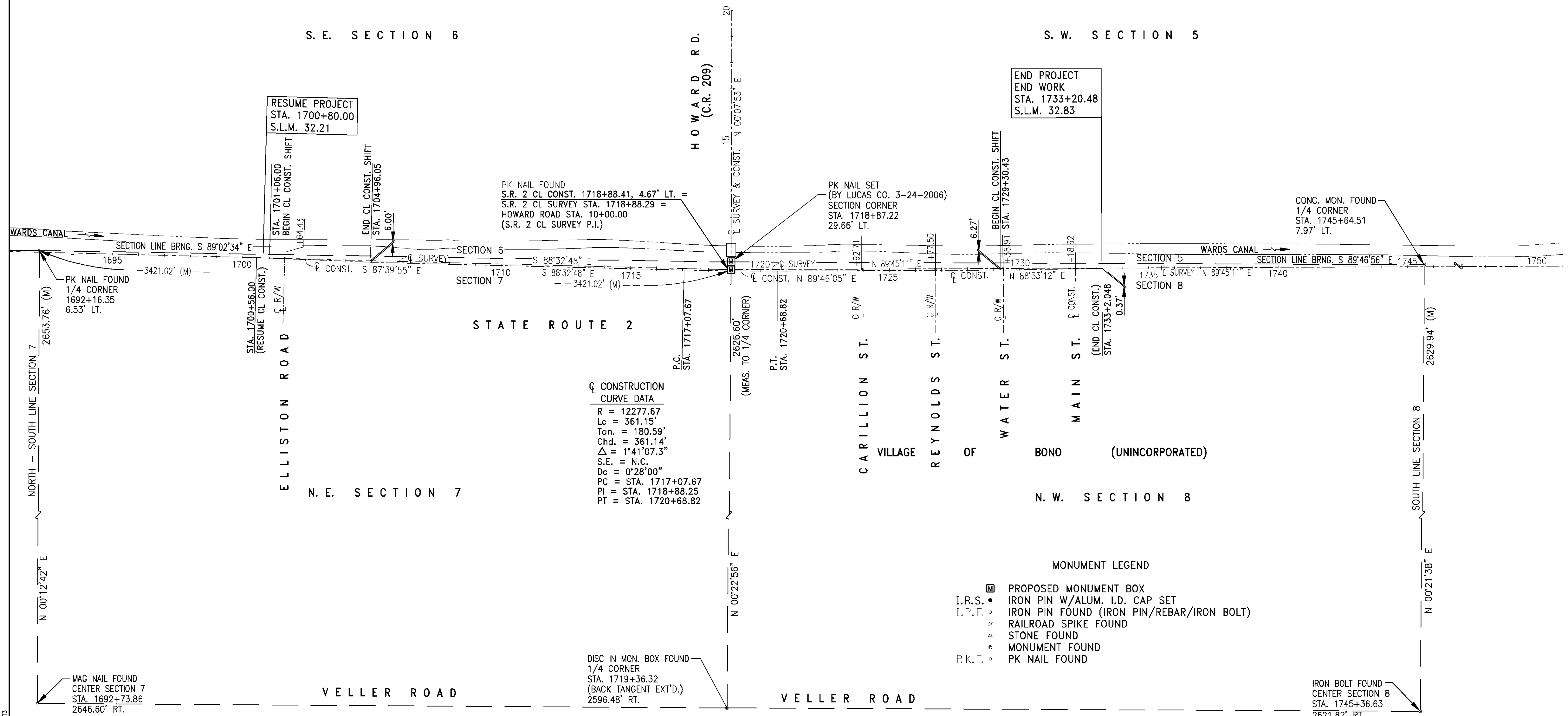
THE PROPOSED RIGHT OF WAY SHALL BE REFERENCED FROM THE CENTERLINE OF RIGHT OF WAY.

LUC-2-32.21
SECTION 5, 6, 7, 8
T-10-S, R-10-E
LUCAS COUNTY
JERUSALEM TOWNSHIP

BASIS FOR BEARINGS

BASIS FOR BEARING IS AN ASSUMED MERIDIAN OF N 90°00'00" E FOR PURPOSE OF SHOWING ANGULAR MEASUREMENT. SAID BEARING IS A LINE BETWEEN A FOUND PK BEING AT THE NORTH 1/4 CORNER OF SECTION 11 TOWNSHIP 10 SOUTH, RANGE 9 EAST AND THE SOUTH 1/4 OF SECTION 2 TOWNSHIP 10 SOUTH, RANGE 9 EAST AND A FOUND PK BEING AT THE NORTH-EAST SECTION CORNER OF SECTION 11 AND THE SOUTH-EAST CORNER OF SECTION 2.

DISC IN MON. BOX FOUND
1/4 CORNER
STA. 1717+92.06
2696.58' LT.



CONSTRUCTION CURVE DATA

R =	12277.67
Lc =	361.15'
Tan. =	180.59'
Chd. =	361.14'
Δ =	1°41'07.3"
S.E. =	N.C.
Dc =	0°28'00"
PC =	STA. 1717+07.67
PI =	STA. 1718+88.25
PT =	STA. 1720+68.82

- MONUMENT LEGEND
- PROPOSED MONUMENT BOX
 - I.R.S. • IRON PIN W/ALUM. I.D. CAP SET
 - I.P.F. ○ IRON PIN FOUND (IRON PIN/REBAR/IRON BOLT)
 - ⊙ RAILROAD SPIKE FOUND
 - ⊙ STONE FOUND
 - ⊙ MONUMENT FOUND
 - P.K.F. ○ PK NAIL FOUND

THE CENTERLINE PLAT FOR THIS PROJECT WAS ORIGINALLY TITLED LUC-2-30.30/31.28/32.21 AND RECORDED AS INSTRUMENT #20070829-0051652 IN THE LUCAS COUNTY RECORDER'S OFFICE. THIS SHEET WAS ORIGINALLY NUMBERED SHEET 3/31 WITHIN THAT 3 SHEET SET.



042327-CL PLAT-SH15

LUC-2-30.30/31.28

LUCAS COUNTY
JERUSALEM TOWNSHIP

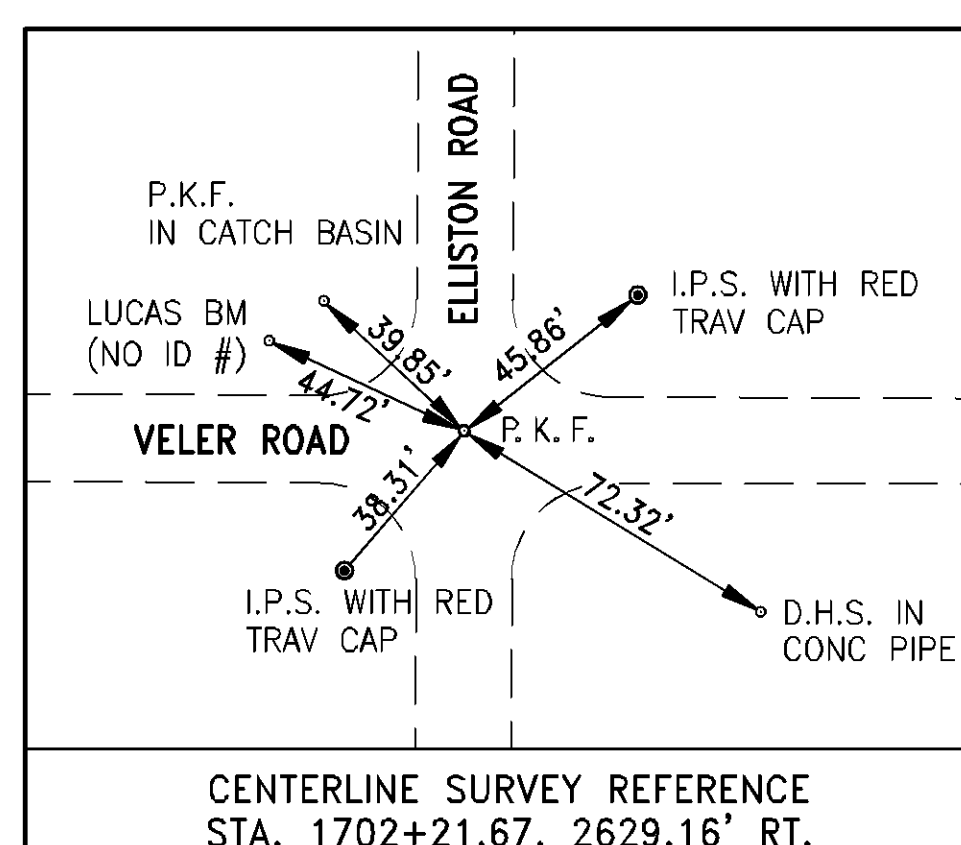
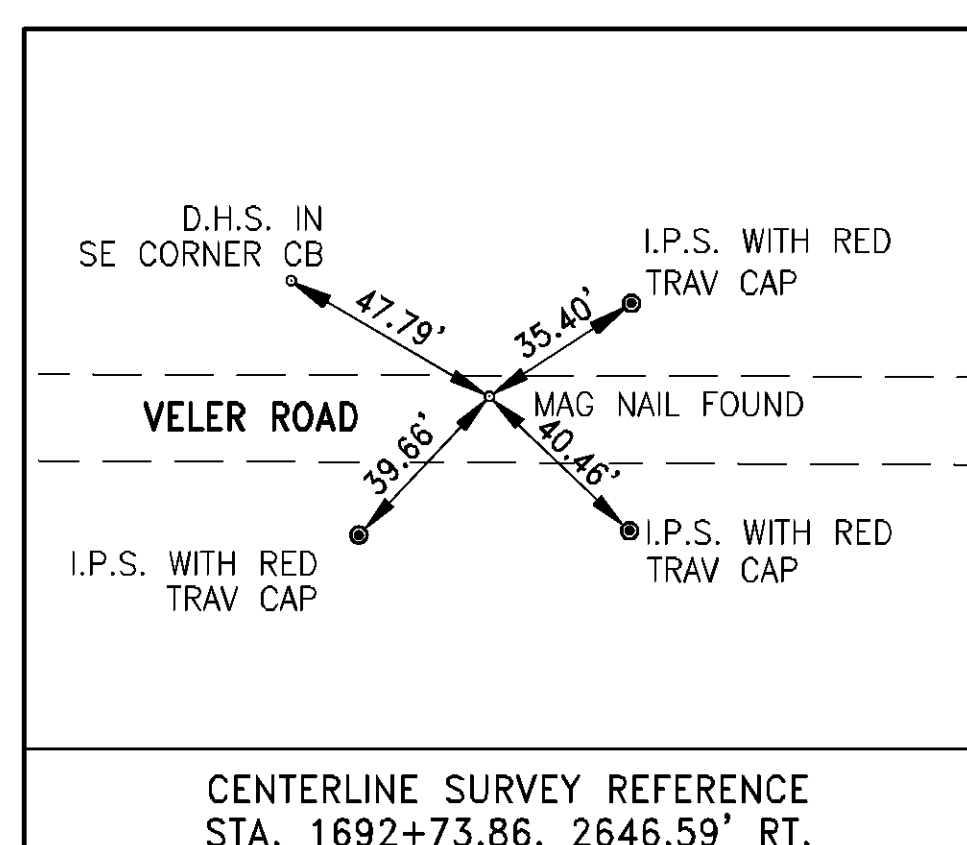
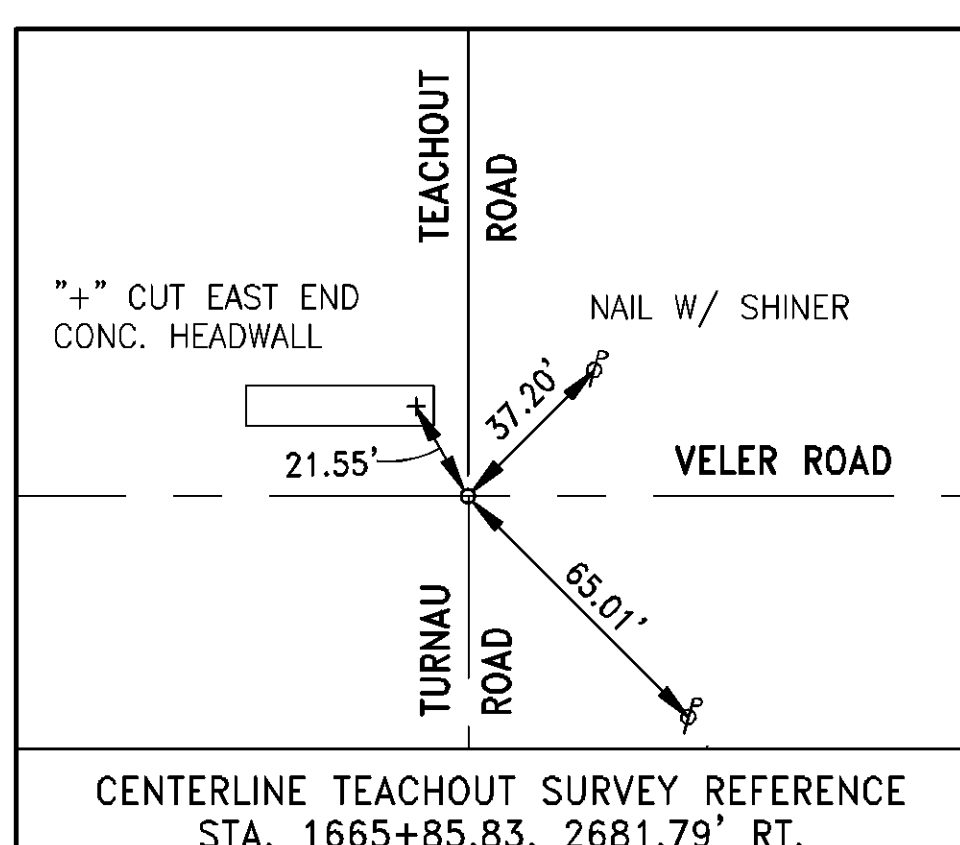
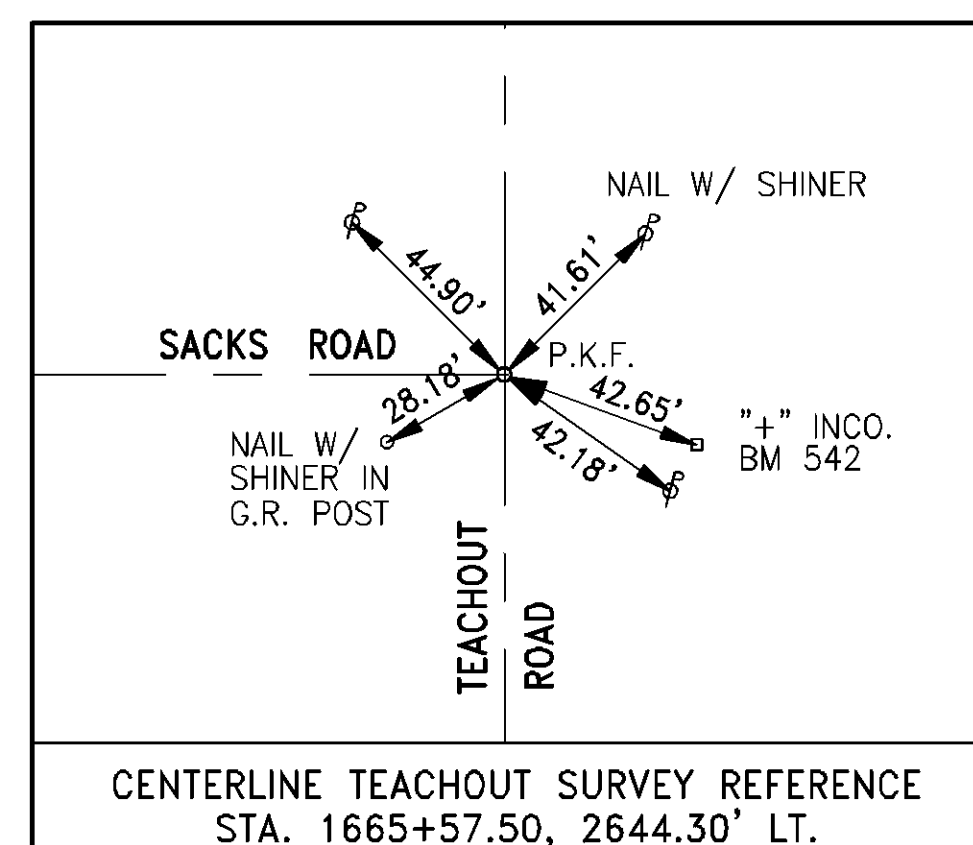
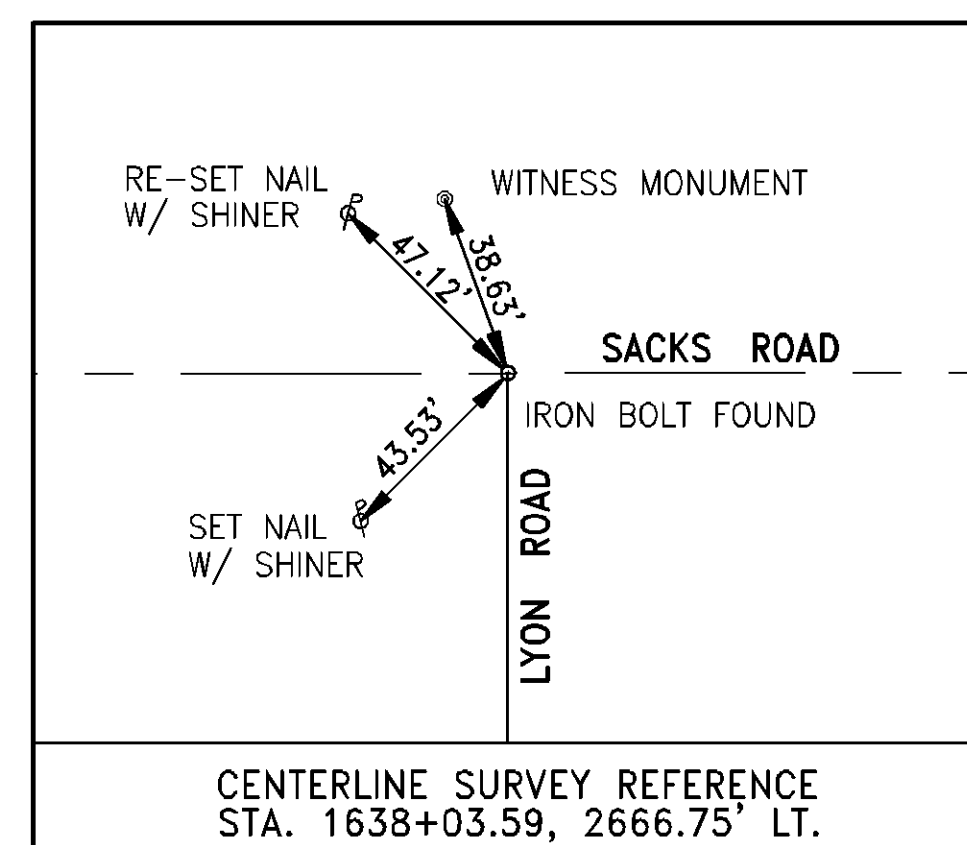
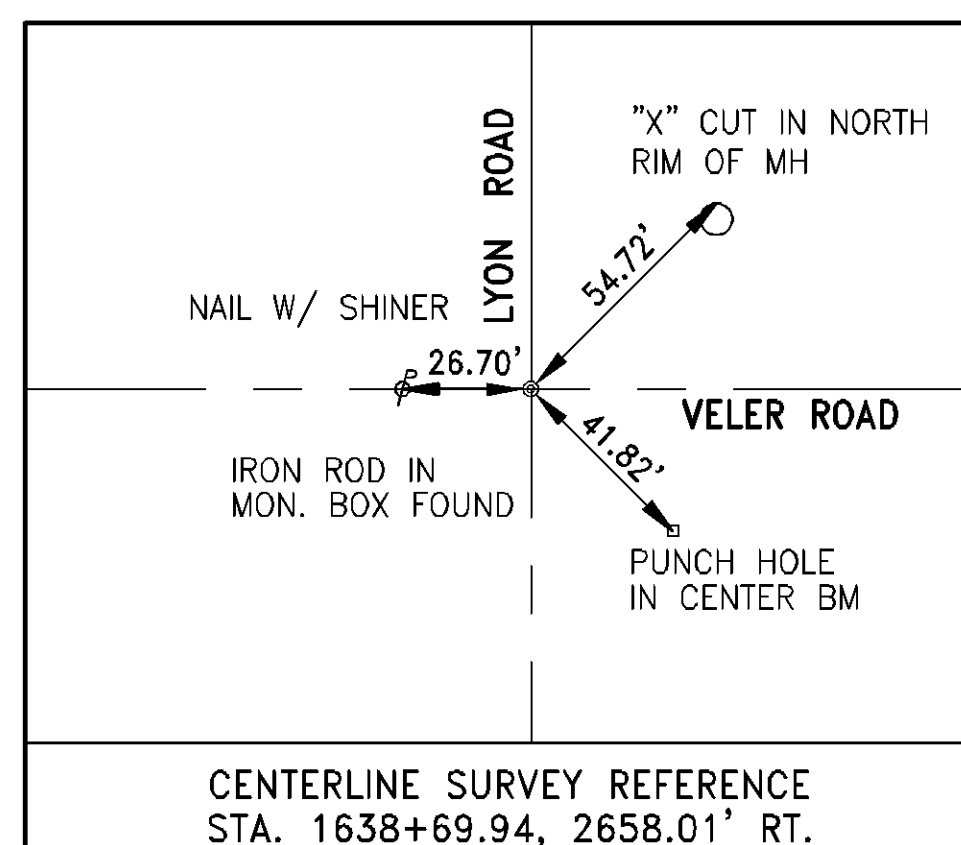
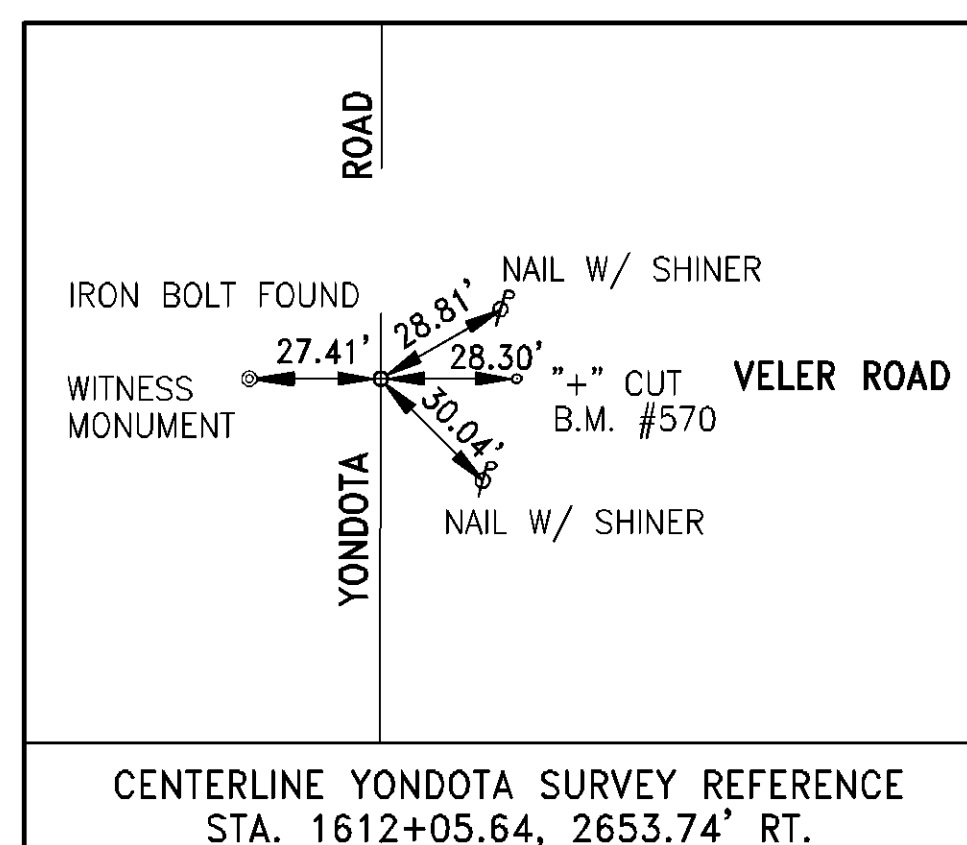
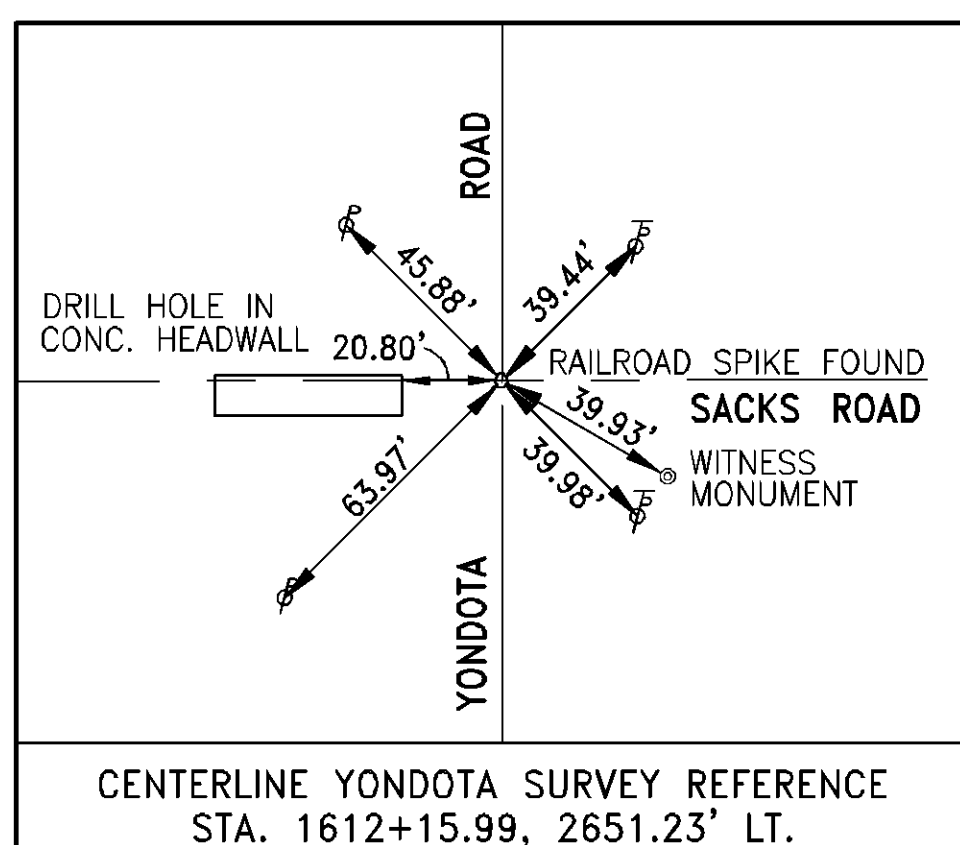
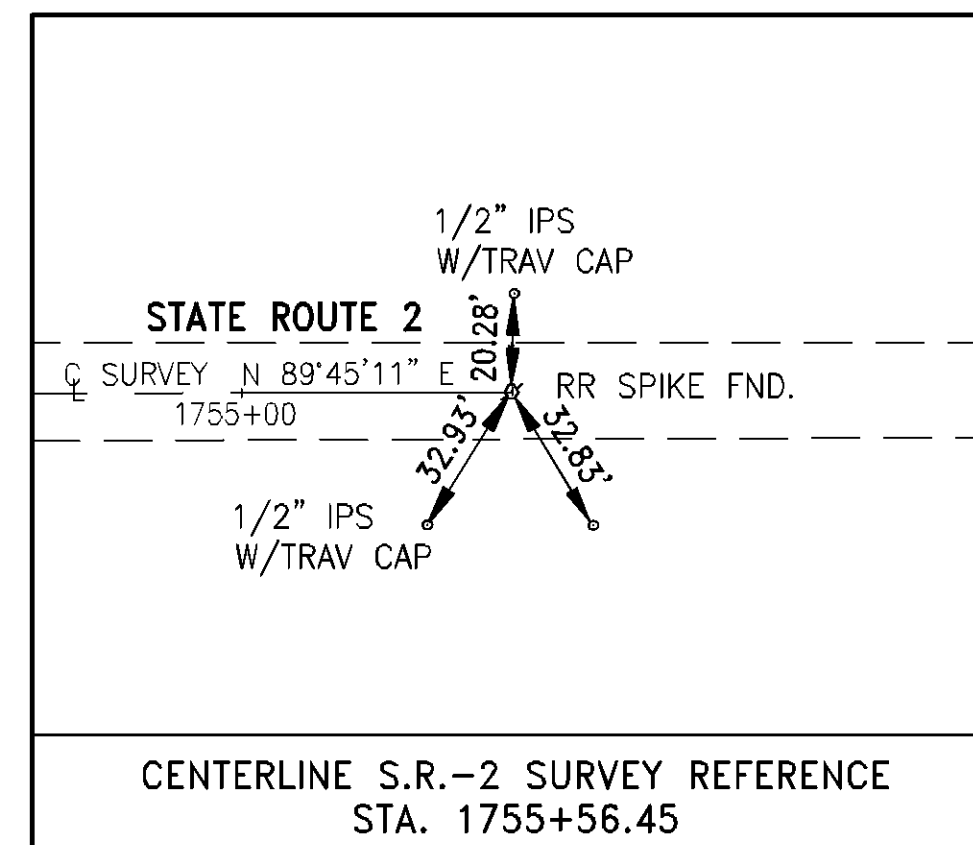
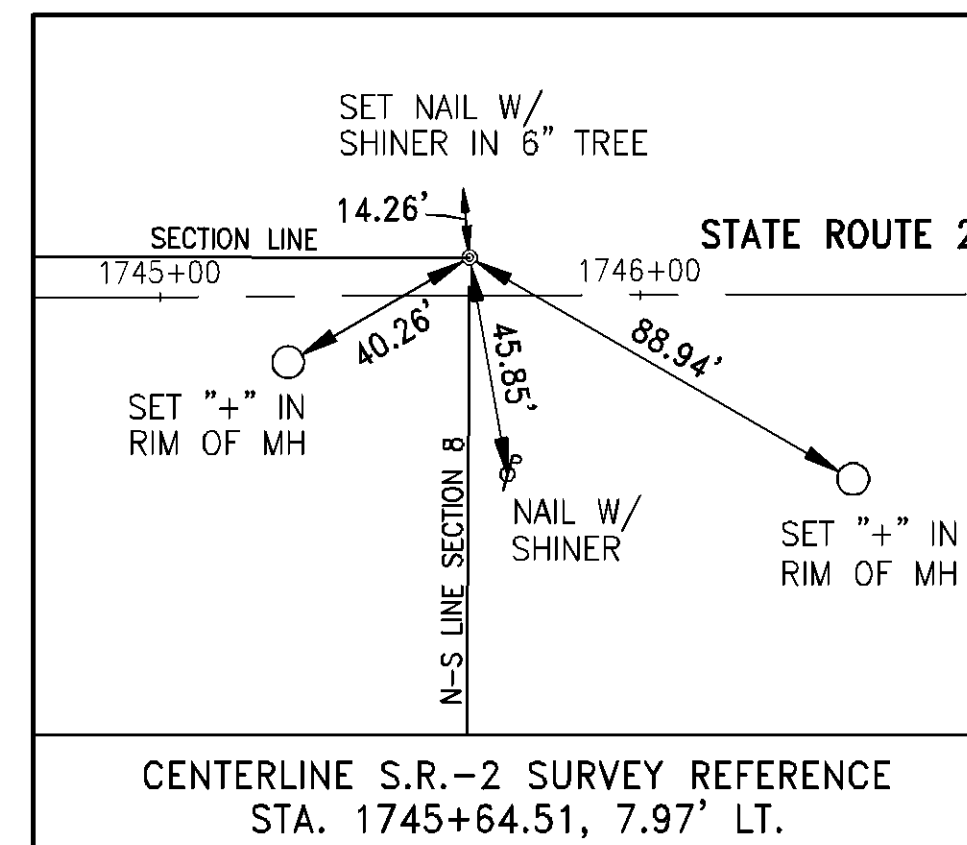
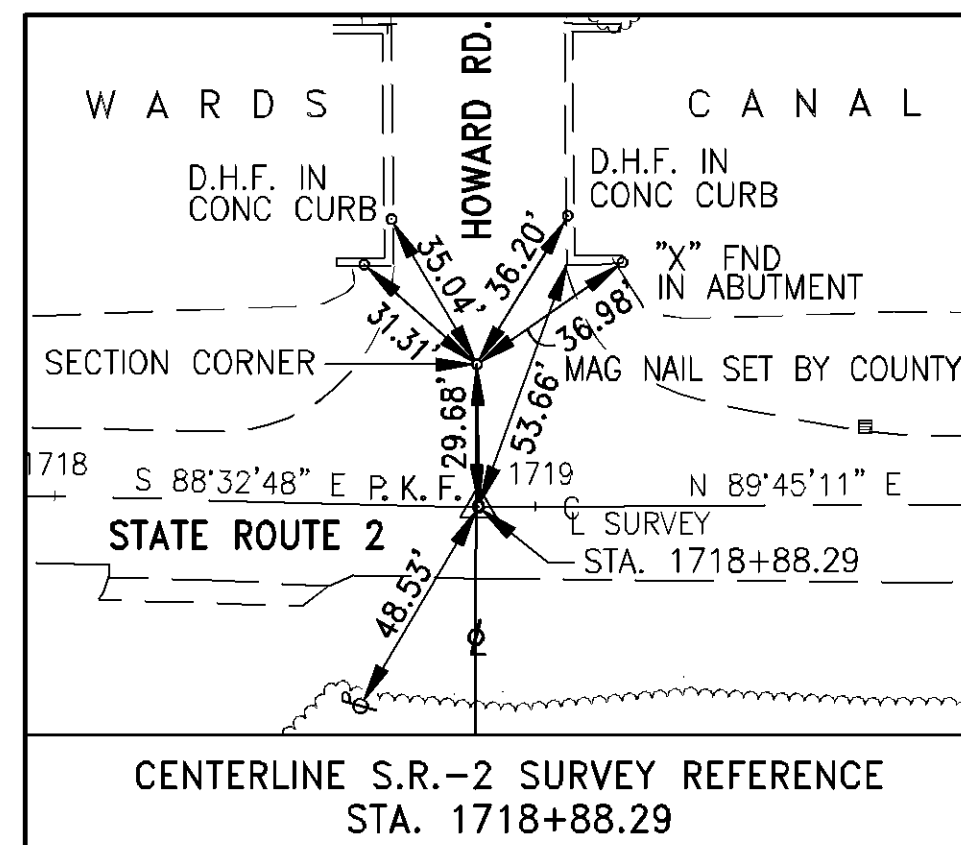
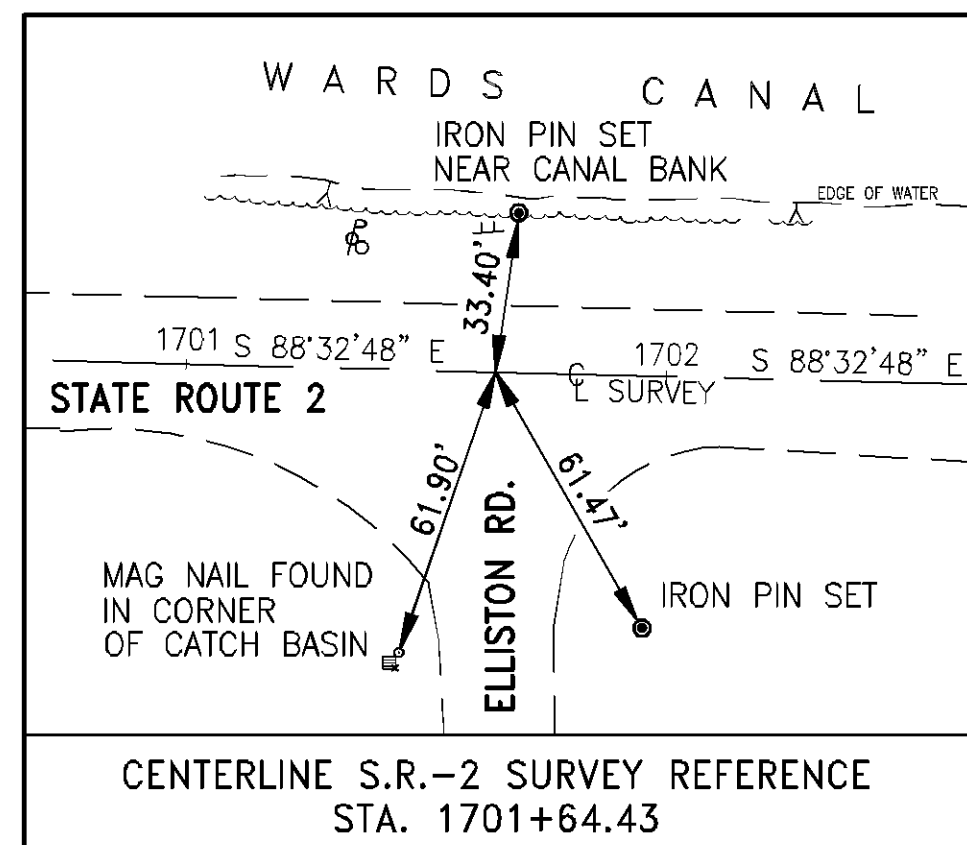
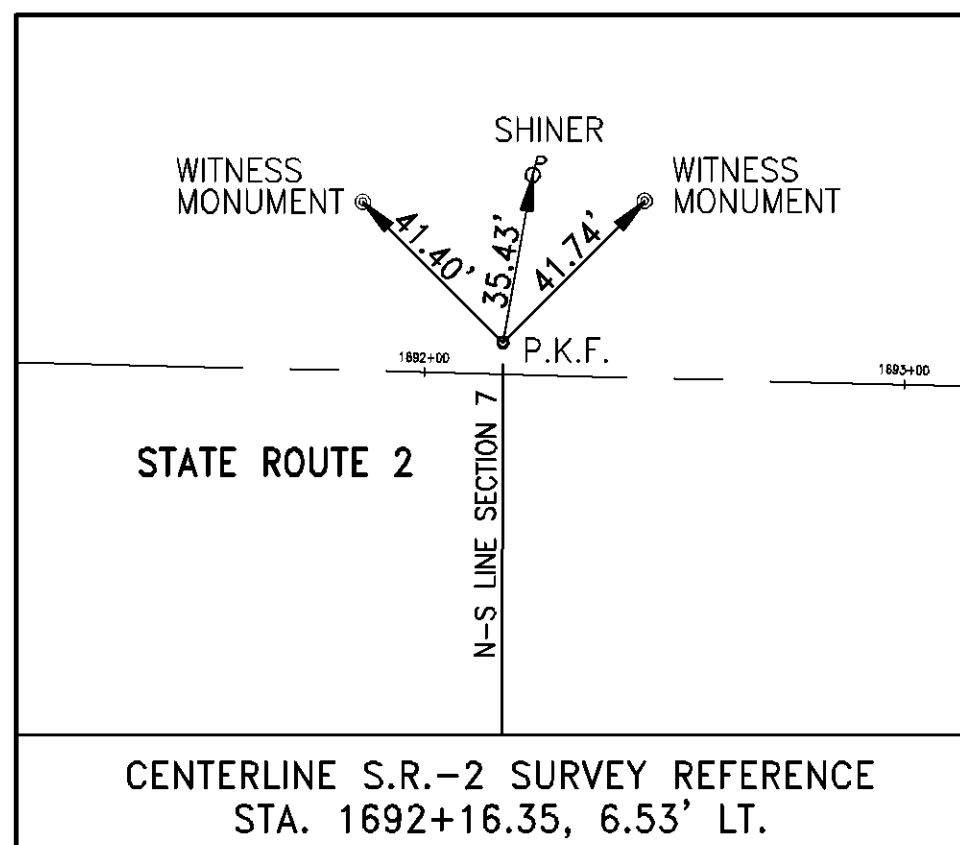
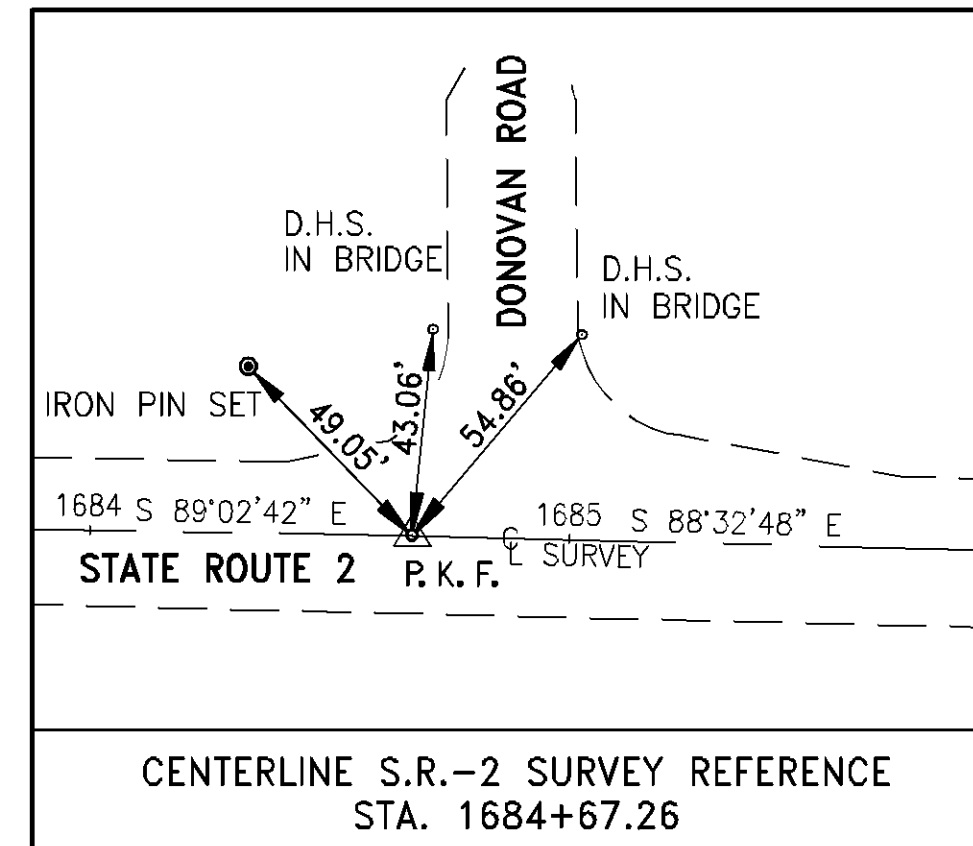
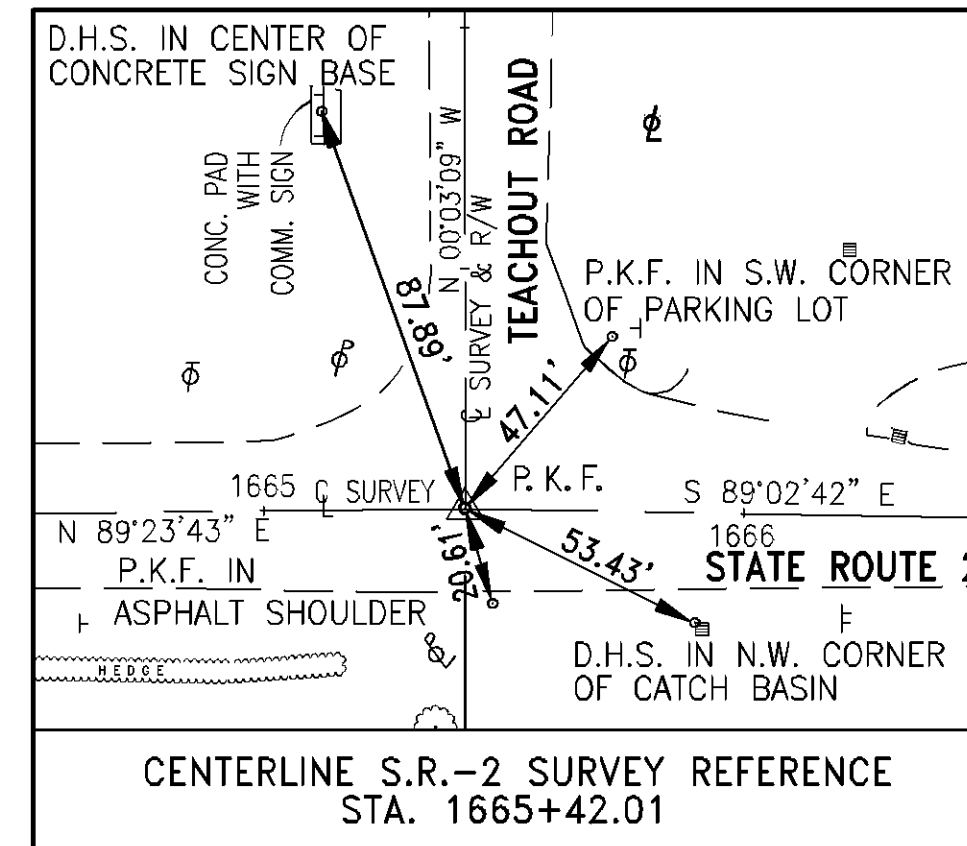
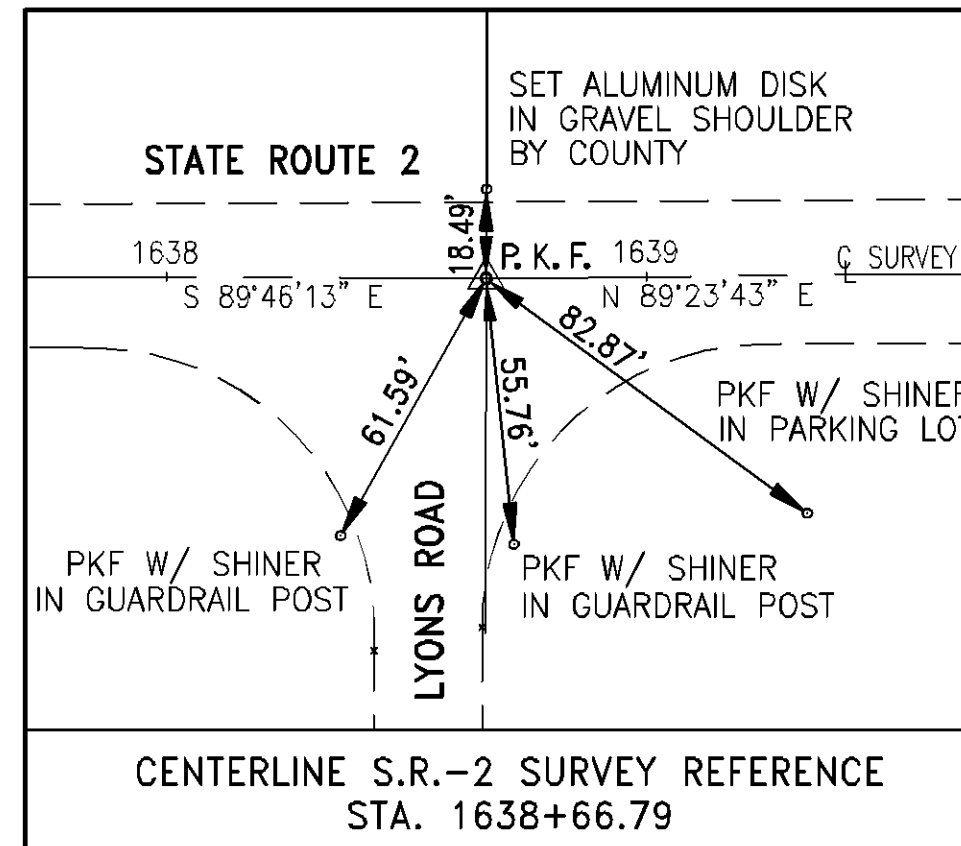
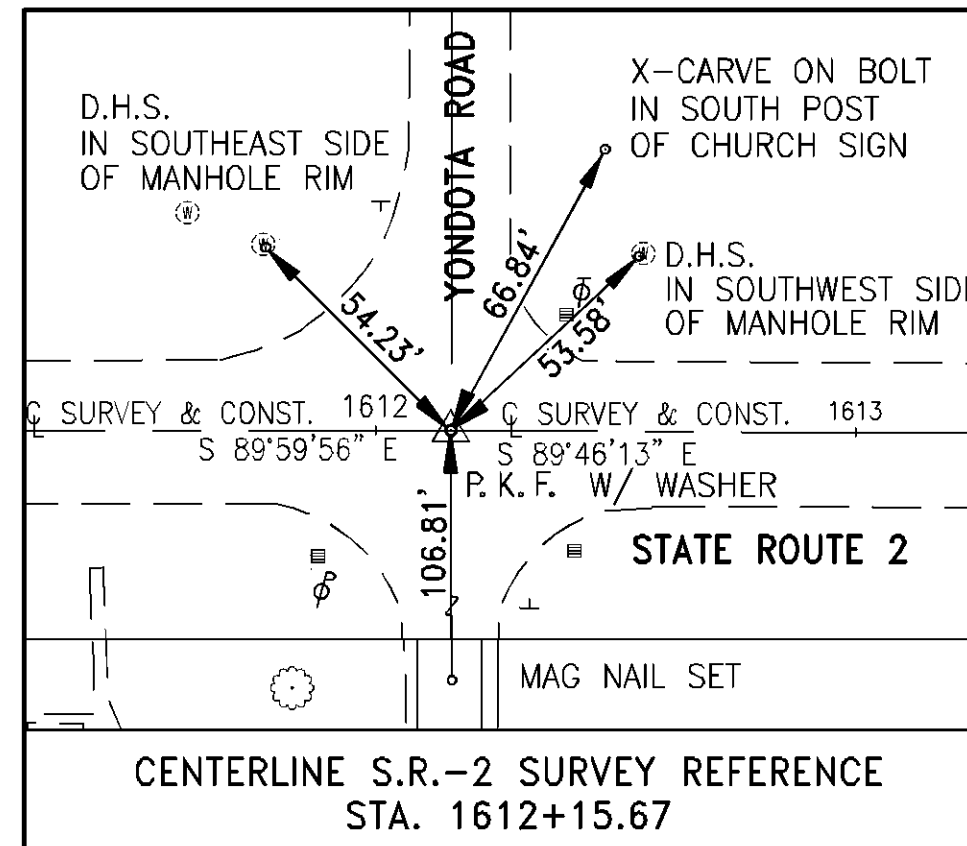
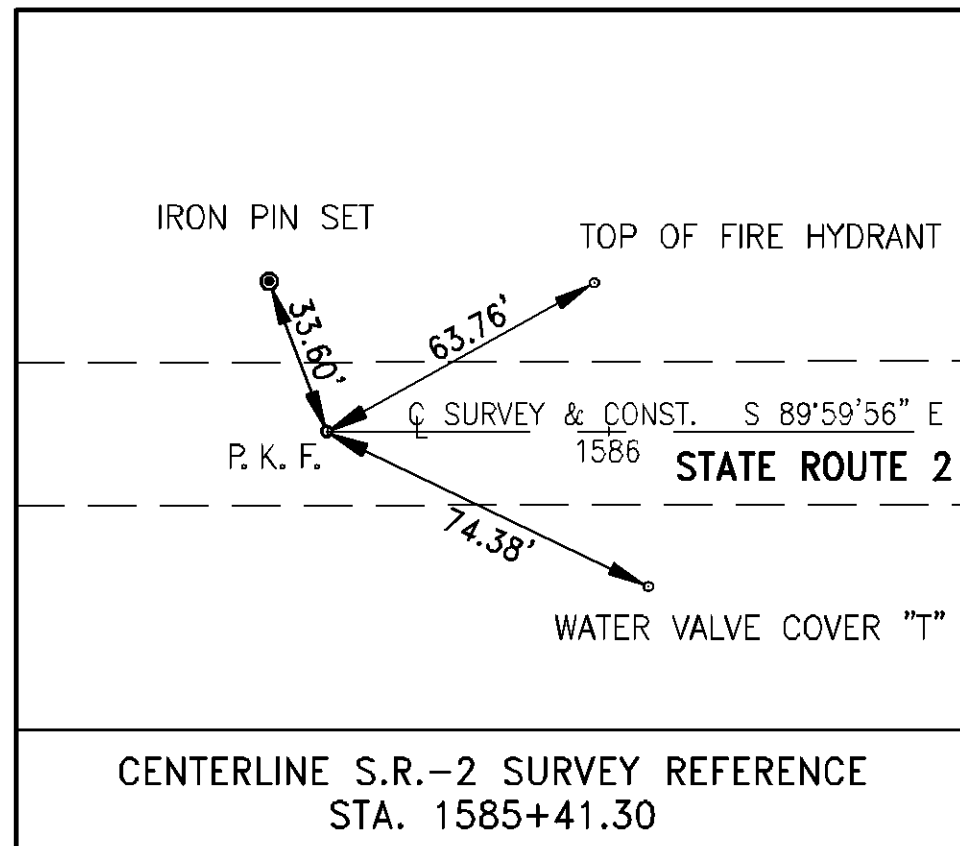


PID NO.
21052

R/W DESIGNER
THY
R/W REVIEWER
LCL

CENTERLINE REFERENCES

LUC-2-30.30/31.28



- MONUMENT LEGEND**
- ⊙ MONUMENT FOUND
 - ⊙ IRON PIN W/ALUM. I.D. CAP SET
 - ⊙ IRON PIN FOUND (IRON PIN/REBAR/IRON BOLT)
 - ⊙ RAILROAD SPIKE FOUND
 - ⊙ STONE FOUND
 - ⊙ PK NAIL FOUND
 - ⊙ DRILL HOLE SET

NOTE: SECTION CORNER STONES SHALL NOT BE REMOVED OR DISTURBED WITHOUT WRITTEN APPROVAL FROM LUCAS COUNTY ENGINEER



04/25/21 AL-CL-REF



PID NO. 21052

R/W DESIGNER THY
R/W REVIEWER R/W
LCL

PROPERTY MAP
STA. 1585+41.30 TO STA. 1644+00

LUC-2-30.30/31.28

6 / 21

143
158

LUC-2-30.30
SECTION 1, 2, 11, 12
T-10-S, R-9-E
LUCAS COUNTY
JERUSALEM TOWNSHIP

UNDERGROUND UTILITIES

LISTED BELOW ARE ALL UTILITIES LOCATED WITHIN THE PROJECT CONSTRUCTION LIMITS TOGETHER WITH THEIR RESPECTIVE OWNERS :

ELECTRIC :

THE TOLEDO EDISON COMPANY
300 MADISON AVENUE
MAIL STOP 1880
TOLEDO, OHIO 43652
PHONE : 419-249-5218

SANITARY : (IN TOWN OF BONO)

LUCAS COUNTY SANITARY ENGINEER
1111 SOUTH McCORD ROAD
HOLLAND, OHIO 43528
PHONE : 419-213-2926

TELEPHONE :

VERIZON - NORTH, INC.
300 WEST GYPSY LANE
BOWLING GREEN, OHIO 43402
PHONE : 419-354-9452

WATER : (SR-2/YONDOTA ROAD INTERSECTION)

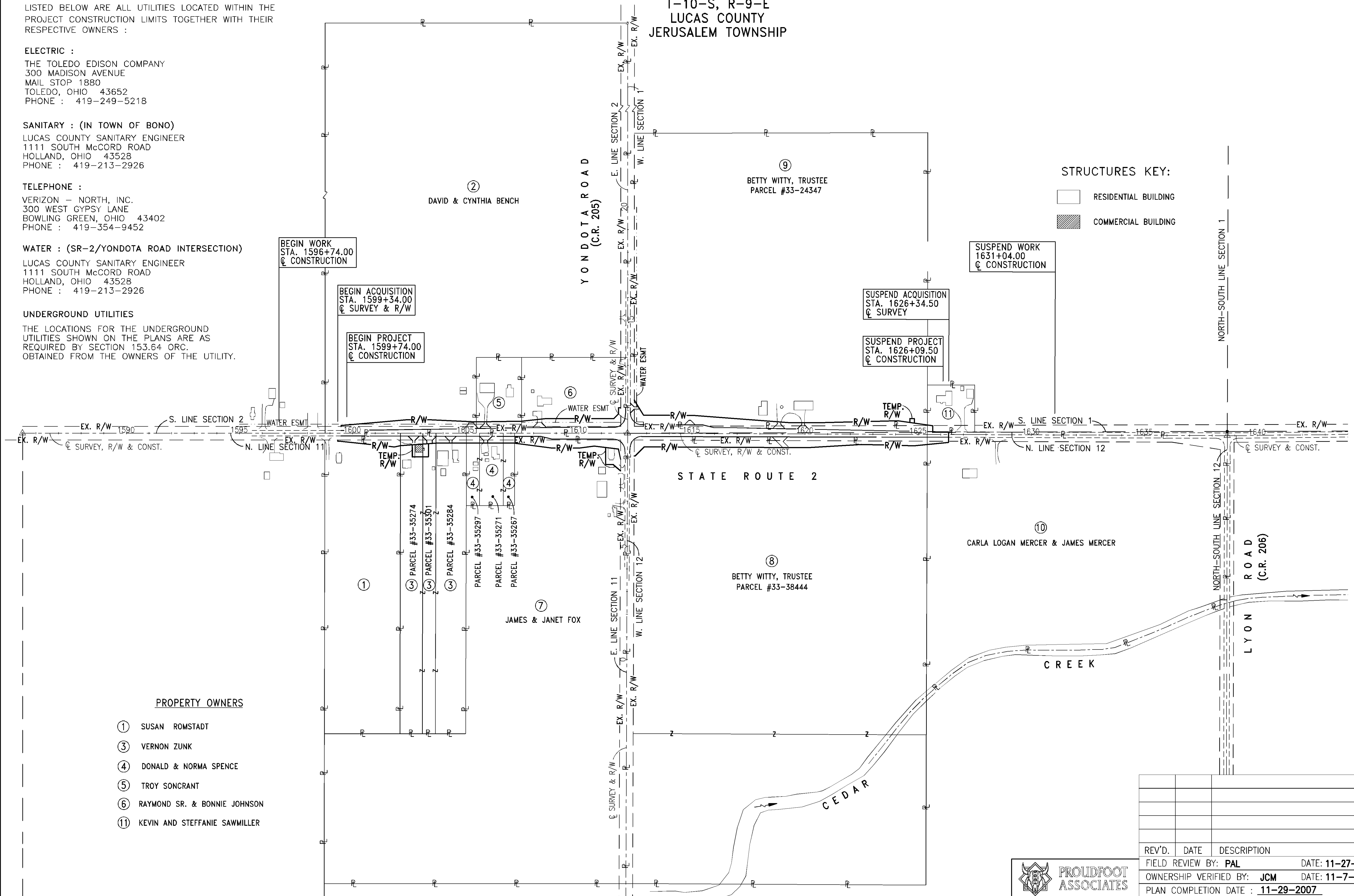
LUCAS COUNTY SANITARY ENGINEER
1111 SOUTH McCORD ROAD
HOLLAND, OHIO 43528
PHONE : 419-213-2926

UNDERGROUND UTILITIES

THE LOCATIONS FOR THE UNDERGROUND UTILITIES SHOWN ON THE PLANS ARE AS REQUIRED BY SECTION 153.64 ORC. OBTAINED FROM THE OWNERS OF THE UTILITY.

STRUCTURES KEY:

- RESIDENTIAL BUILDING
- COMMERCIAL BUILDING



PROPERTY OWNERS

- ① SUSAN ROMSTADT
- ③ VERNON ZUNK
- ④ DONALD & NORMA SPENCE
- ⑤ TROY SONCRANT
- ⑥ RAYMOND SR. & BONNIE JOHNSON
- ⑪ KEVIN AND STEFFANIE SAWMILLER



REV'D.	DATE	DESCRIPTION

FIELD REVIEW BY: **PAL** DATE: 11-27-2007
 OWNERSHIP VERIFIED BY: **JCM** DATE: 11-7-2007
 PLAN COMPLETION DATE : 11-29-2007

04/25/21/AL-PROPERTY-SHT



PID NO.
21052

R/W DESIGNER
THY
R/W REVIEWER
LCL

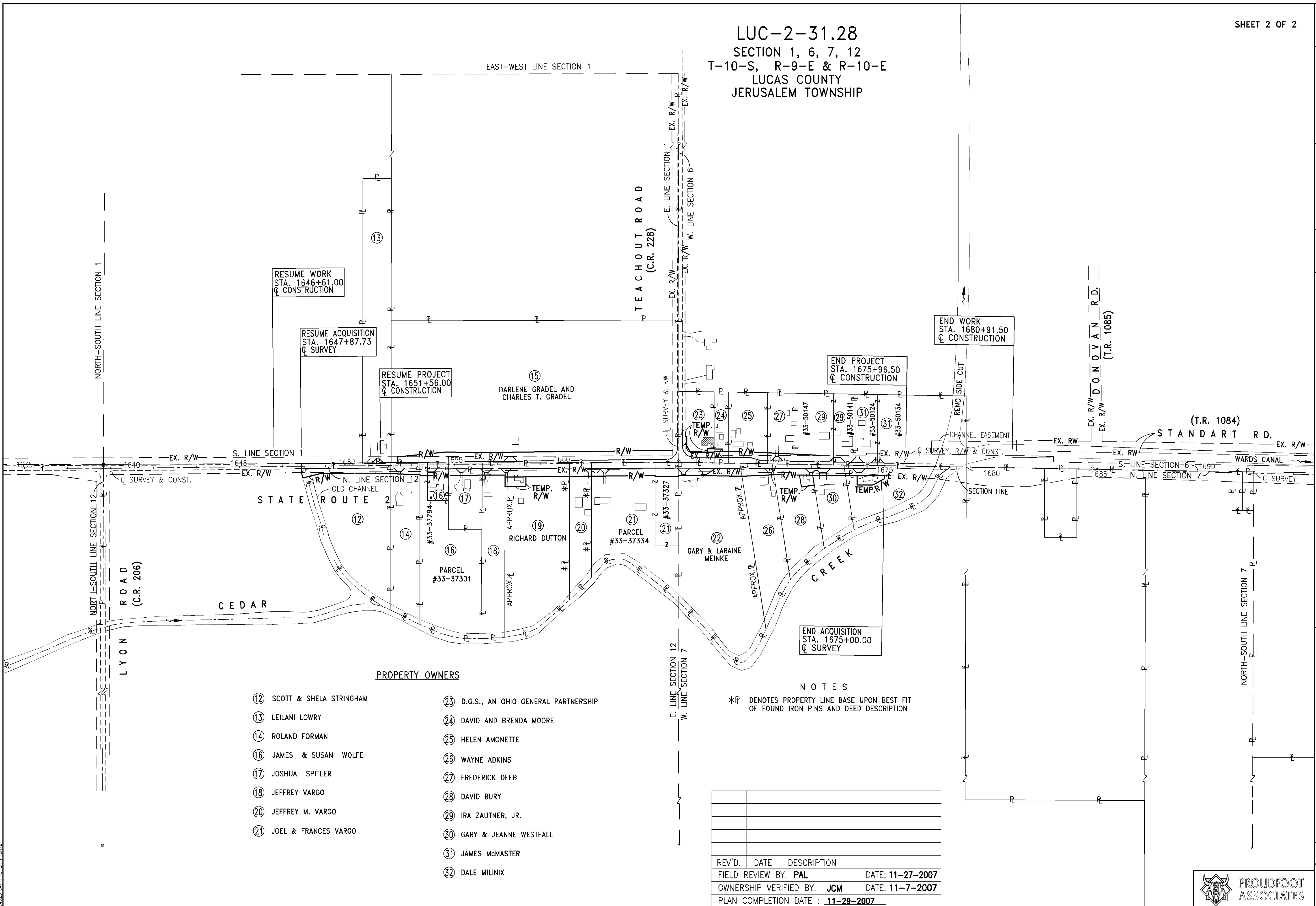
PROPERTY MAP
STA. 1634+00 TO STA. 1695+00

LUC-2-30.30/31.28

7 / 21

144
158

LUC-2-31.28
SECTION 1, 6, 7, 12
T-10-S, R-9-E & R-10-E
LUCAS COUNTY
JERUSALEM TOWNSHIP



RESUME WORK
STA. 1646+61.00
☞ CONSTRUCTION

RESUME ACQUISITION
STA. 1647+87.73
☞ SURVEY

RESUME PROJECT
STA. 1651+56.00
☞ CONSTRUCTION

END PROJECT
STA. 1675+96.50
☞ CONSTRUCTION

END WORK
STA. 1680+91.50
☞ CONSTRUCTION

END ACQUISITION
STA. 1675+00.00
☞ SURVEY

PROPERTY OWNERS

- | | | | |
|---------------------------|------------------------|------------------------|------------------------|
| ⑫ SCOTT & SHELA STRINGHAM | ⑲ RICHARD DUTTON | ⑲ RICHARD DUTTON | ⑲ RICHARD DUTTON |
| ⑬ LEILANI LOWRY | ⑳ PARCEL #33-37301 | ⑳ PARCEL #33-37301 | ⑳ PARCEL #33-37301 |
| ⑭ ROLAND FORMAN | ㉑ GARY & LARAIN MEINKE | ㉑ GARY & LARAIN MEINKE | ㉑ GARY & LARAIN MEINKE |
| ⑮ JAMES & SUSAN WOLFE | ㉒ GARY & LARAIN MEINKE | ㉒ GARY & LARAIN MEINKE | ㉒ GARY & LARAIN MEINKE |
| ⑯ JOSHUA SPITLER | ㉓ GARY & LARAIN MEINKE | ㉓ GARY & LARAIN MEINKE | ㉓ GARY & LARAIN MEINKE |
| ⑰ JEFFREY VARGO | ㉔ GARY & LARAIN MEINKE | ㉔ GARY & LARAIN MEINKE | ㉔ GARY & LARAIN MEINKE |
| ⑱ JEFFREY M. VARGO | ㉕ GARY & LARAIN MEINKE | ㉕ GARY & LARAIN MEINKE | ㉕ GARY & LARAIN MEINKE |
| ㉑ JOEL & FRANCES VARGO | ㉖ GARY & LARAIN MEINKE | ㉖ GARY & LARAIN MEINKE | ㉖ GARY & LARAIN MEINKE |
| | ㉗ GARY & LARAIN MEINKE | ㉗ GARY & LARAIN MEINKE | ㉗ GARY & LARAIN MEINKE |
| | ㉘ GARY & LARAIN MEINKE | ㉘ GARY & LARAIN MEINKE | ㉘ GARY & LARAIN MEINKE |
| | ㉙ GARY & LARAIN MEINKE | ㉙ GARY & LARAIN MEINKE | ㉙ GARY & LARAIN MEINKE |
| | ㉚ GARY & LARAIN MEINKE | ㉚ GARY & LARAIN MEINKE | ㉚ GARY & LARAIN MEINKE |
| | ㉛ GARY & LARAIN MEINKE | ㉛ GARY & LARAIN MEINKE | ㉛ GARY & LARAIN MEINKE |
| | ㉜ GARY & LARAIN MEINKE | ㉜ GARY & LARAIN MEINKE | ㉜ GARY & LARAIN MEINKE |
| | ㉝ GARY & LARAIN MEINKE | ㉝ GARY & LARAIN MEINKE | ㉝ GARY & LARAIN MEINKE |

NOTES

*R DENOTES PROPERTY LINE BASE UPON BEST FIT OF FOUND IRON PINS AND DEED DESCRIPTION

REV'D.	DATE	DESCRIPTION
FIELD REVIEW BY:	PAL	DATE: 11-27-2007
OWNERSHIP VERIFIED BY:	JCM	DATE: 11-7-2007
PLAN COMPLETION DATE : 11-29-2007		



TOTAL NUMBER OF:
30 OWNERSHIPS 6 OWNERSHIPS WITH STRUCTURES INVOLVED
37 PARCELS
0 TOTAL TAKES

NOTE: TYPE OF OWNERS RECORD IS INDICATED AS FOLLOWS:
 (B)/(P) DENOTES BOOK & PAGE
 (M) DENOTES MICRO FICHE NUMBER
 (I) DENOTES INSTRUMENT NUMBER

NET RESIDUE = RECORD AREA - TOTAL P.R.O. - NET TAKE

GRANTEE: ALL RIGHT OF WAY ACQUIRED IN THE NAME OF
 STATE OF OHIO UNLESS SHOWN OTHERWISE ON
 THE SUMMARY OF ADDITIONAL RIGHT OF WAY SHEET.

PARCEL NO.	OWNER	SHEET NO.	OWNERS RECORD	AUDITOR'S PARCEL	RECORD AREA	TOTAL P.R.O.	GROSS TAKE	P.R.O. IN TAKE	NET TAKE	STRUC-TURE	NET RESIDUE		TYPE FUND	REMARKS AND PERSONALTY	AS ACQUIRED
											LEFT	RIGHT			
1-SH	SUSAN K. ROMSTADT	12	(I) 20030820-0056311	33-35307	10.000	-	0.114	-	0.114			9.886	STATE		20080123 - 0003633
2-SH	DAVID F. & CYNTHIA A. BENCH	12, 13	(M) 81 0065B08	33-25101	74.858	0.460	0.721	0.412	0.309			74.089			20080506 - 0022966
3-SH	VERNON H. ZUNK	12, 13	(I) 20010212-0097213	33-35274 33-35301 33-35284	3.000 1.700 3.951	0.068 0.040 0.093	0.116 0.060 0.133	0.068 0.040 0.093	0.048 0.020 0.040	S YES				DISCONNECT ELECTRIC SIGN SERVICE & REMOVE SIGNS REMOVE STONE PARKING AREA WITHIN R/W	20081016 - 0051056
GRAND TOTAL					8.651	0.201	0.309	0.201	0.108			8.342			
3-T		12	(I) 20010212-0097213	33-35274 33-35301 33-35284		-	0.092	-	0.092					FOR BUILDING REMOVAL INCLUDING G.P.'S & CONCRETE	20081016 - 0051057
4-SH	DONALD E. & NORMA L. SPENCE	13	(I) 19960122-1080824	33-35297 33-35271 33-35267	0.370 0.840 0.370	0.040 0.072 0.035	0.057 0.103 0.050	0.040 0.072 0.035	0.017 0.031 0.015						20071121 - 0068784
					1.580	0.147	0.210	0.147	0.063			1.370			
5-SH	TROY R. SONCRANT	13	(I) 19950929-1038696 (I) 19950929-1038698	33-25081	1.540	0.138	0.241	0.138	0.103			1.299			
6-SH	RAYMOND L. SR. AKA RAYMOND L. & BONNIE J. JOHNSON	13, 14	(I) 20000915-0031487	33-25074	3.600	0.533	0.735	0.380	0.355			2.712			20080320 - 0013915
7-SH	JAMES A. & JANET E. FOX	13, 14	(I) 19970122-1159578	33-35207	39.730	-	0.329	-	0.329	YES		39.401			
7-T		14				-	0.116	-	0.116					FOR HOUSE REMOVAL INCLUDING CONCRETE REMOVAL	
8-SH	BETTY A. WITTY, TRUSTEE	14,15,16,17	(I) 20070209-0008407	33-38444	40.000	-	0.790	-	0.790			39.210			20081016 - 0051058
9-SH	BETTY A. WITTY, TRUSTEE	14,15,16,17	(I) 20070209-0008407	33-24347	40.000	-	0.858	-	0.858	S YES		39.142		DISCONNECT ELEC. & REM. SIGN RELOCATE TWO (2) LIFT STATIONS OUTSIDE OF PROP. R/W BY PROJECT FOR RELOCATION OF *TWO (2) LIFT STATIONS	20100525 - 0021075 20100525 - 0021075
9-T						-	0.008	-	0.008						
10-SH	CARLA LOGAN MERCER & JAMES N. MERCER	17	(I) 20050401-0022039	33-38324	22.600	1.890	0.105	0.085	0.020	S		20.690		DISCONNECT ELECTRIC SIGN SERVICE & REMOVE SIGN	20080306 - 0011346
11-SH	KEVIN P. AND STEFFANIE L. SAWMILLER	17	(I) 20041027-0087410	33-24501	1.000	0.016	0.017	0.016	0.001			0.983	STATE		20080123 - 0003634

NOTE: ALL TEMPORARY PARCELS TO BE OF 18 MONTHS DURATION.

NOTE: UNDER NO CIRCUMSTANCES ARE TEMPORARY EASEMENTS TO BE USED FOR STORAGE OF MATERIAL OR EQUIPMENT BY THE CONTRACTOR UNLESS NOTED OTHERWISE.

* DENOTES R/W ENCROACHMENT.

FEDERAL PROJECT NO. E 041 (145)
 PID NO. 21052
 STATE JOB NO. 42246(0)
 R/W DESIGNER: [blank] R/W REVIEWER: [blank]
 SUMMARY OF ADDITIONAL RIGHT OF WAY PARCELS 1 - 11
 LUC-2-30.30/31.28
 8 / 21
 145 / 158

REV'D.	DATE	DESCRIPTION
FIELD REVIEW BY: PAL		DATE: 11-27-2007
OWNERSHIP VERIFIED BY: JCM		DATE: 11-7-2007
PLAN COMPLETION DATE : 11-29-07		



042327_EW_SUMMARY(A)-1

NOTE: TYPE OF OWNERS RECORD IS INDICATED AS FOLLOWS:
 (B)/(P) DENOTES BOOK & PAGE
 (M) DENOTES MICRO FICHE NUMBER
 (I) DENOTES INSTRUMENT NUMBER

NET RESIDUE = RECORD AREA - TOTAL P.R.O. - NET TAKE

GRANTEE: ALL RIGHT OF WAY ACQUIRED IN THE NAME OF
 STATE OF OHIO UNLESS SHOWN OTHERWISE ON
 THE SUMMARY OF ADDITIONAL RIGHT OF WAY SHEET.

PARCEL NO.	OWNER	SHEET NO.	OWNERS RECORD	AUDITOR'S PARCEL	RECORD AREA	TOTAL P.R.O.	GROSS TAKE	P.R.O. IN TAKE	NET TAKE	STRUC-TURE	NET RESIDUE		TYPE FUND	REMARKS AND PERSONALTY	AS ACQUIRED
											LEFT	RIGHT			
12-SH	SCOTT A. & SHELA STRINGHAM	18	(I) 20030611-0025108	33-37304	4.950	0.389	0.459	0.389	0.070			4.491	STATE		20080306 - 0011345
13	LEILANI LOWRY	18	(M) 02 0434B01	33-23431	4.000									NO TAKE REQUIRED, * FLOWER BED	
14-SH	ROLAND FOREMAN	18, 19	(B) 1797 / (P) 192	33-37284	2.320	0.121	0.157	0.121	0.036			2.163			20080225 - 0009178
15-SH	DARLENE GRADEL & CHARLES T. GRADEL	18,19,20,21	(M) 67 023E09	33-23367	20.290	1.356	1.514	0.938	0.576			18.358			20080130 - 0004779
16-SH	JAMES R. & SUSAN E. WOLFE	19	(M) 96 0624C11	33-37294	4.110	0.031	0.047	0.031	0.016						20090123 - 0002806
		19	(M) 96 0596A06	33-37301	0.400	0.087	0.132	0.087	0.045	S				DISCONNECT ELECTRIC SIGN SERVICE & REMOVE SIGN	
	GRAND TOTAL				4.510	0.118	0.179	0.118	0.061			4.331			
17-SH	JOSHUA B. SPITLER	19	(M) 00 0562C04, 00 0562C05	33-37378	1.008	-	0.072	-	0.072			0.936			20080123 - 0003635
18-SH	JEFFREY M. VARGO	19	(M) 98 639D06	33-37371	1.930	0.086	0.133	0.086	0.047			1.797			20080320 - 0013916
19-SH	RICHARD DUTTON	19, 20	(M) 95 580E09	33-37354	4.820	0.238	0.444	0.238	0.206	YES		4.376		HOUSE	20080430 - 0021932
19-T		19, 20					0.100		0.100					FOR HOUSE REMOVAL INCLUDING CONCRETE REMOVAL	20080430 - 0021933
20-SH	JEFFREY M. VARGO	20	(I) 20070615-0035496	33-37351	1.830	0.078	0.148	0.078	0.070			1.682			20090820 - 0038708
21-SH	JOEL S. & FRANCES M. VARGO	20, 21	(B) 2160 / (P) 180	33-37334	3.200	0.215	0.419	0.215	0.204						20080123 - 0003636
	JOEL & FRANCES VARGO (A.K.A. JOEL S. & FRANCES M. VARGO)		(M) 80 531E08	33-37327	0.970	0.077	0.165	0.077	0.088					* SIGN	
	GRAND TOTAL				4.170	0.292	0.584	0.292	0.292			3.586			
22-SH	GARY E. & LARAIN L. MEINKE	21, 22	(M) 01 0707B08, 01 0707B09	33-51354	5.250	0.265	0.399	0.265	0.134			4.851			20090721 - 0034153
23-SH	D.G.S., AN OHIO GENERAL PARTNERSHIP	21	(M) 98 567A06	33-50154	1.250	0.325	0.228	0.159	0.069	S	0.856			DISCONNECT SERVICES, REM. SIGN & LIGHT POLE, ABAND. WELL	20081031 - 0053544
23-T1		21					0.007		0.007					FOR DRIVE/PARKING AREA WORK	20081031 - 0053545
23-T2		21					0.011		0.011					FOR DRIVE/PARKING AREA WORK	20081031 - 0053545
24-SH	DAVID G. II & BRENDA M. MOORE	21	(M) 98 676B03	33-50164	0.500	0.051	0.085	0.051	0.034			0.415			20080313 - 0012683
24-T		21					0.009		0.009					FOR DRIVE/PARKING AREA WORK AND BRICK WALK	20080313 - 0012684
25-SH	HELEN L. AMONETTE	21, 22	(B) 2184 / (P) 261	33-50161	1.250	0.149	0.224	0.149	0.075			1.026		REMOVE FENCE WITHIN PROPOSED R/W	20080311 - 0012237
26-SH	WAYNE M. ADKINS	22	(M) 98 0198B03, 98 0198B04	33-51347	2.000	0.137	0.189	0.137	0.052			1.811			20080206 - 0006037
27-SH	FREDERICK G. DEEB	22	(M) 85 231D09	33-50167	1.000	0.119	0.149	0.119	0.030			0.851			20080311 - 0012236
28-SH	DAVID K. BURY	22	(M) 95 428C08-95 428C11	33-51384	1.900	0.166	0.208	0.166	0.042	YES		1.692		REMOVE FENCE WITHIN PROPOSED R/W	
	RONNIE L. MALKEMUS	22	(I) 20060818-0055238											LAND CONTRACT	
28-T		22					0.071		0.071					FOR HOUSE REMOVAL	
29-SH	IRA R. ZAUTNER, JR.	22	(M) 02 0160B02, 02 0160B03	33-50147	1.320	0.170	0.116	0.108	0.008						20080122 - 0003637
	GRAND TOTAL	22, 23		33-50141	0.760	-	-	-	-			1.902			
					2.080	0.170	0.116	0.108	0.008						
30-SH	GARY L. SR. & JEANNE WESTFALL	22, 23	(M) 99 297B12, 99 297C01	33-51377	1.360	0.140	0.175	0.140	0.035			1.185			20080123 - 0003637
31	JAMES W. McMASTER	23	((I) 20041213-0099333	33-50124	0.800									NO TAKE REQUIRED, * SIGN	
31	JAMES McMASTER (A.K.A. JAMES W. McMASTER)	23	(M) 01 0602A04	33-50134	3.120									NO TAKE REQUIRED	
	GRAND TOTAL				3.920										
32-SH	DALE M. MULINIX	23	(I) 20030908-0063456	33-51374	1.719	-	0.026	-	0.026	YES		1.693		REMOVE WOOD FENCE WITHIN PROPOSED R/W	20081029 - 0053106
32-EL	STATE OF OHIO												STATE	Residue Acq'd as an EL Parcel. Instr 20081029-0053106	20081029 - 0053106

FEDERAL PROJECT NO. E 041 (145)
 PID NO. 21052
 STATE JOB NO. 42246(0)
 R/W DESIGNER MRT
 R/W REVIEWER THY
 SUMMARY OF ADDITIONAL RIGHT OF WAY PARCELS 12 - 32
 LUC-2-30.30/31.28

NOTE: ALL TEMPORARY PARCELS TO BE OF 18 MONTHS DURATION.

NOTE: UNDER NO CIRCUMSTANCES ARE TEMPORARY EASEMENTS TO BE USED FOR STORAGE OF MATERIAL OR EQUIPMENT BY THE CONTRACTOR UNLESS NOTED OTHERWISE.

* DENOTES R/W ENCROACHMENT.

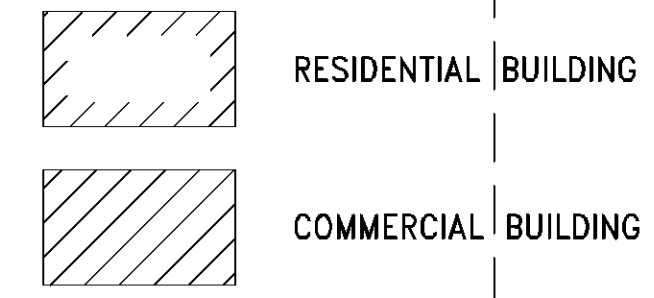


REV'D.	DATE	DESCRIPTION
	1/12/09	ELIMINATE 32T, ADD 32-EL

FIELD REVIEW BY: PAL DATE: 11-27-2007
 OWNERSHIP VERIFIED BY: JCM DATE: 11-7-2007
 PLAN COMPLETION DATE: 11-29-2007

LUC-2-30.30
SECTION 1, 2, 11, 12
T-10-S, R-9-E
LUCAS COUNTY
JERUSALEM TOWNSHIP

STRUCTURES KEY:



PID NO.
21052

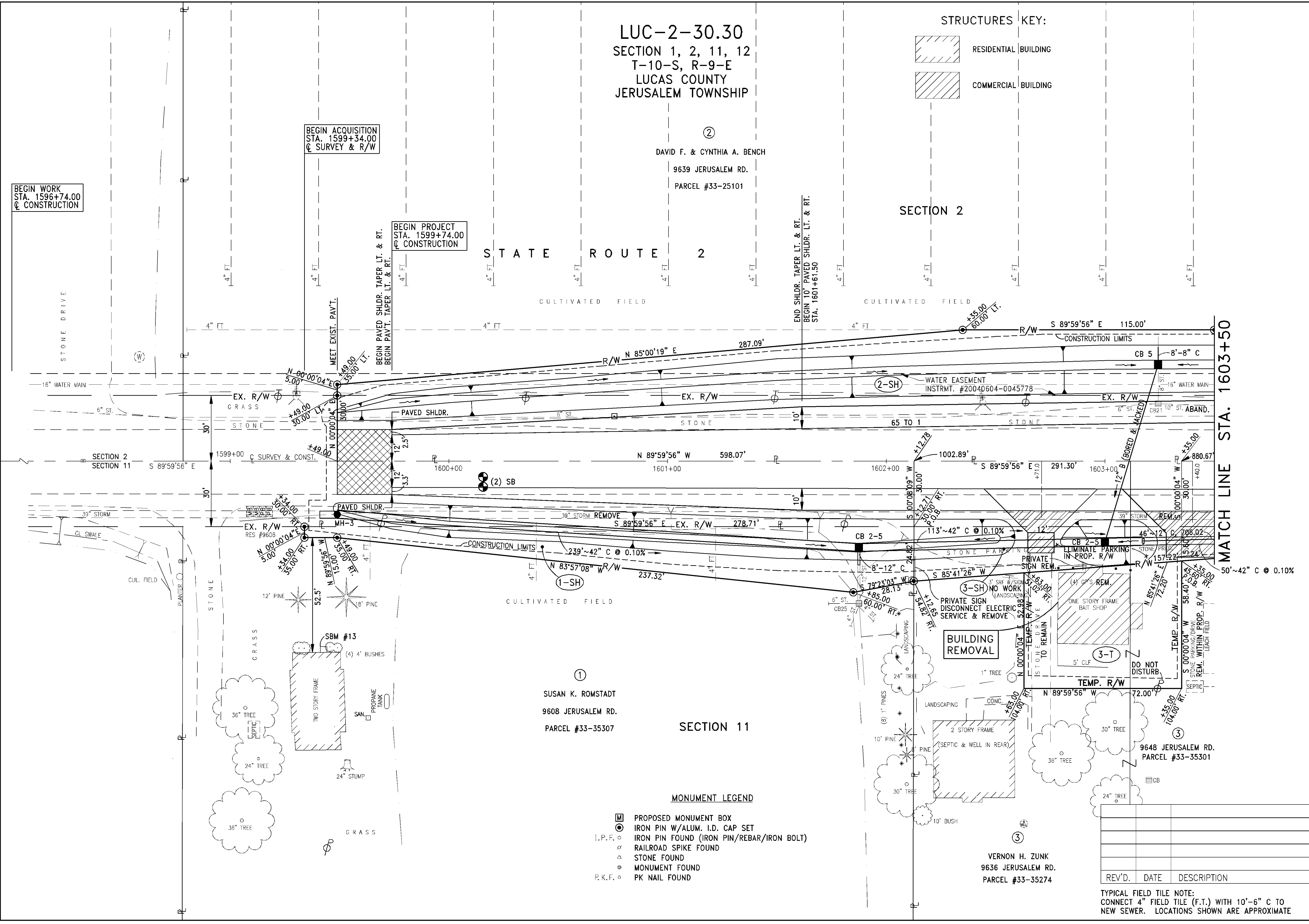
R/W DESIGNER
THY
R/W REVIEWER
LCL

RIGHT OF WAY DETAIL SHEET
STA. 1598+00 TO STA. 1603+50

LUC-2-30.30/31.28

10 / 21

147
158

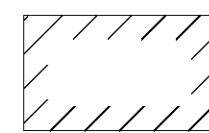
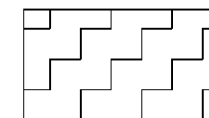


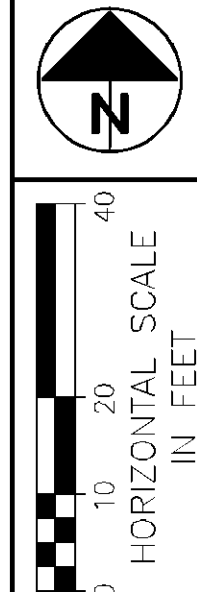
REV'D.	DATE	DESCRIPTION

TYPICAL FIELD TILE NOTE:
CONNECT 4" FIELD TILE (F.T.) WITH 10'-6" C TO
NEW SEWER. LOCATIONS SHOWN ARE APPROXIMATE

41251(A)-VANDOTA-RW-SHT1

STRUCTURES KEY:

-  RESIDENTIAL BUILDING
-  OUT BUILDING



PID. NO. 21052

R/W DESIGNER THY
R/W REVIEWER R/W
LCL

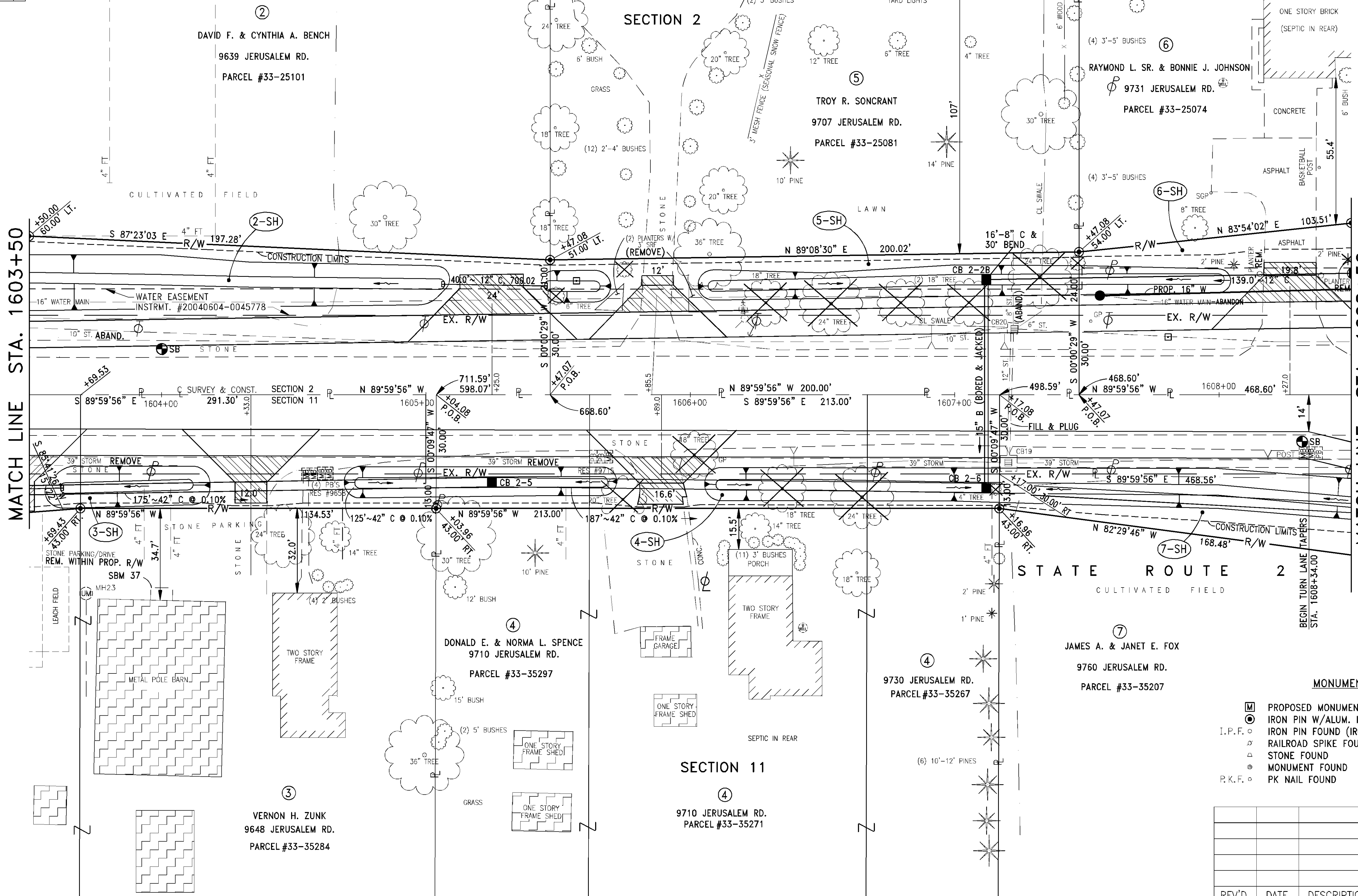
RIGHT OF WAY DETAIL SHEET
STA. 1603+50 TO STA. 1608+50

LUC-2-30.30/31.28

11 / 21








148
158

LUC-2-30.30
SECTION 1, 2, 11, 12
T-10-S, R-9-E
LUCAS COUNTY
JERUSALEM TOWNSHIP



MATCH LINE STA. 1603+50

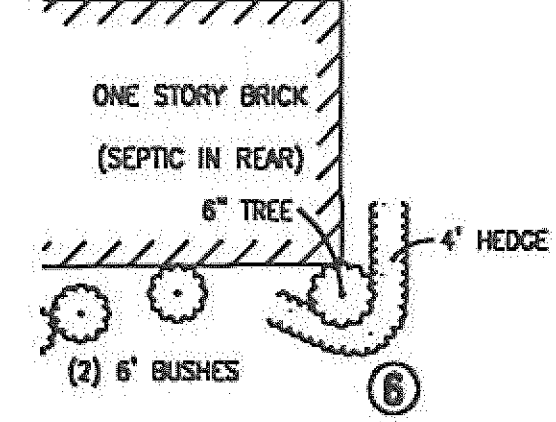
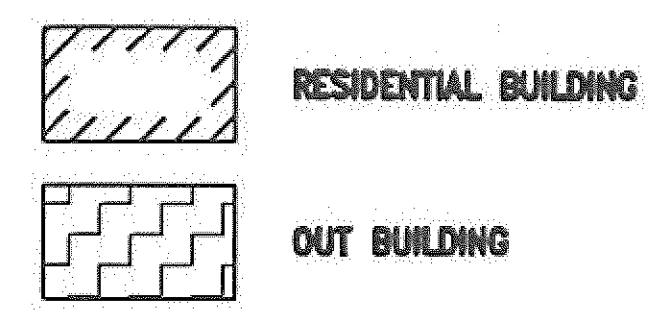
MATCH LINE STA. 1608+50

- MONUMENT LEGEND
-  PROPOSED MONUMENT BOX
 -  IRON PIN W/ALUM. I.D. CAP SET
 -  IRON PIN FOUND (IRON PIN/REBAR/IRON BOLT)
 -  RAILROAD SPIKE FOUND
 -  STONE FOUND
 -  MONUMENT FOUND
 -  PK NAIL FOUND

REV'D.	DATE	DESCRIPTION

TYPICAL FIELD TILE NOTE:
CONNECT 4" FIELD TILE (F.T.) WITH 10'-6" C TO
NEW SEWER. LOCATIONS SHOWN ARE APPROXIMATE

STRUCTURES KEY:



RAYMOND L. SR. & BONNIE J. JOHNSON
9731 JERUSALEM RD.
PARCEL #33-25074

LUC-2-30.30
SECTION 1, 2, 11, 12
T-10-S, R-9-E
LUCAS COUNTY
JERUSALEM TOWNSHIP

BETTY A. WITTY, TRUSTEE
9855 JERUSALEM RD.
PARCEL #33-24347

SECTION 2
POND

YONDOTA RD. CL CONST.
STA. 11+35, 22.4 RT.
F.L. 12" SE. = 678.45
PROP. HW-2.2

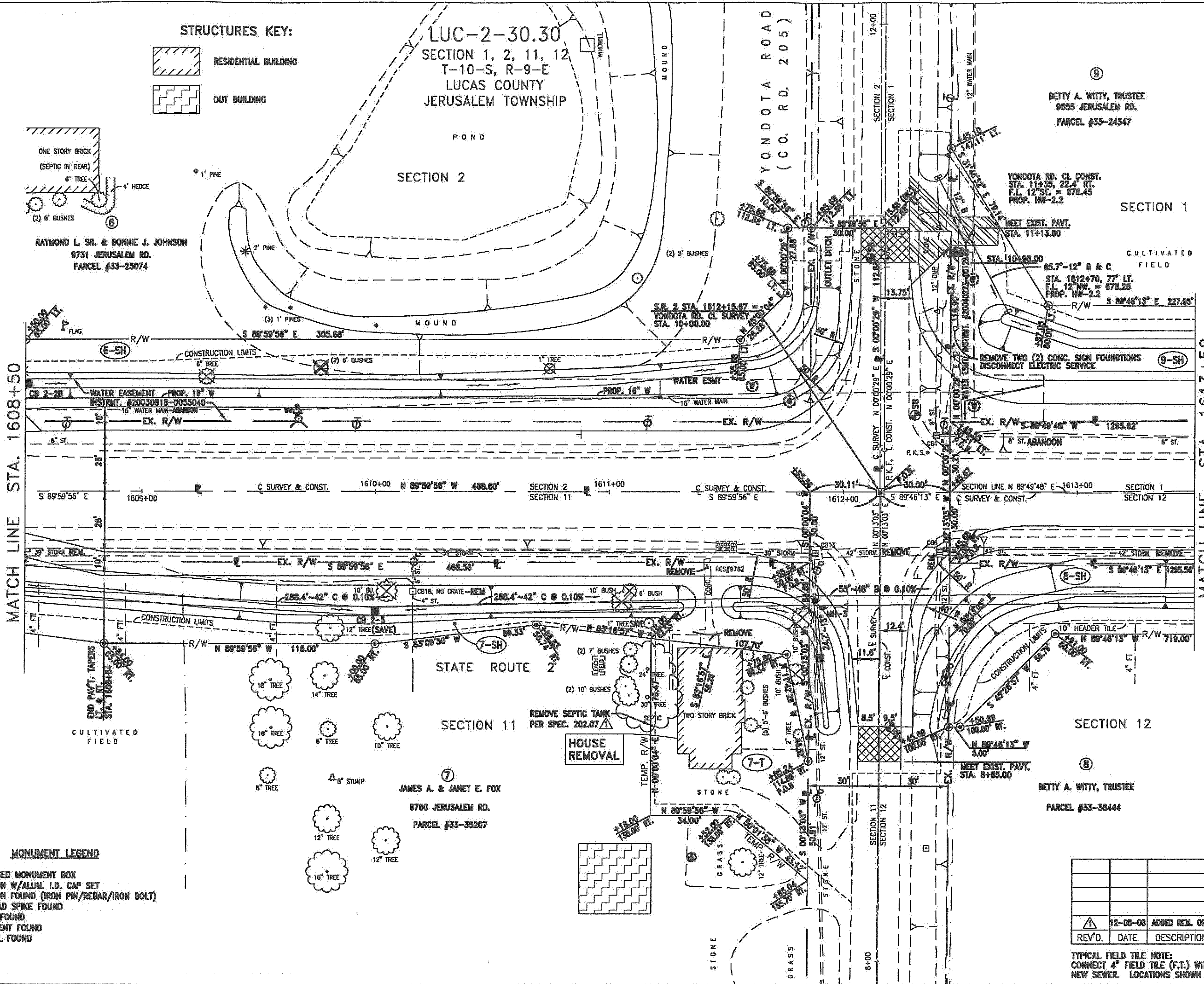
CULTIVATED FIELD
STA. 1612+70, 77' LT.
F.L. 12" HW. = 678.25
PROP. HW-2.2

SECTION 11
JAMES A. & JANET E. FOX
9760 JERUSALEM RD.
PARCEL #33-35207

BETTY A. WITTY, TRUSTEE
PARCEL #33-38444

MATCH LINE STA. 1608+50

MATCH LINE STA. 1613+50



MONUMENT LEGEND
 [] PROPOSED MONUMENT BOX
 () IRON PIN W/ALUM. I.D. CAP SET
 I.P.F. () IRON PIN FOUND (IRON PIN/REBAR/IRON BOLT)
 () RAILROAD SPIKE FOUND
 () STONE FOUND
 () MONUMENT FOUND
 P.K.F. () PK NAIL FOUND

REV'D.	DATE	DESCRIPTION
1	12-08-08	ADDED REM. OF SEPTIC TANK TO HOUSE REM.

TYPICAL FIELD TILE NOTE:
CONNECT 4" FIELD TILE (F.T.) WITH 10"-8" C TO
NEW SEWER. LOCATIONS SHOWN ARE APPROXIMATE

STRUCTURES KEY:



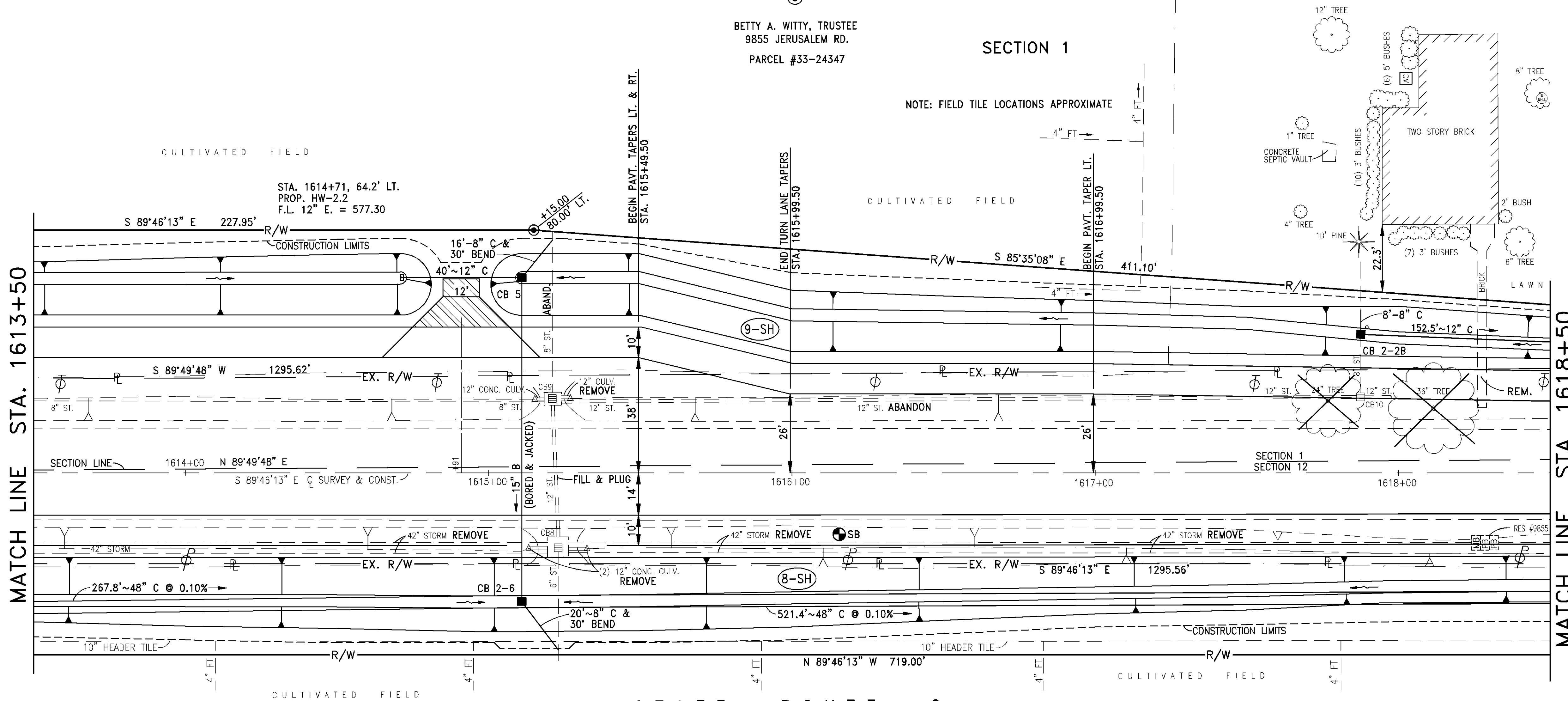
LUC-2-30.30
SECTION 1, 2, 11, 12
T-10-S, R-9-E
LUCAS COUNTY
JERUSALEM TOWNSHIP

⑨

BETTY A. WITTY, TRUSTEE
9855 JERUSALEM RD.
PARCEL #33-24347

SECTION 1

NOTE: FIELD TILE LOCATIONS APPROXIMATE



STATE ROUTE 2

SECTION 12

⑧

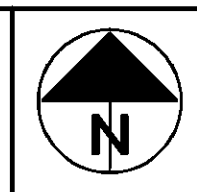
BETTY A. WITTY, TRUSTEE
PARCEL #33-38444

MONUMENT LEGEND

- ☐ PROPOSED MONUMENT BOX
- IRON PIN W/ALUM. I.D. CAP SET
- I.P.F. ○ IRON PIN FOUND (IRON PIN/REBAR/IRON BOLT)
- ⊕ RAILROAD SPIKE FOUND
- △ STONE FOUND
- ⊙ MONUMENT FOUND
- P.K.F. ○ PK NAIL FOUND

REV'D.	DATE	DESCRIPTION

TYPICAL FIELD TILE NOTE:
CONNECT 4" FIELD TILE (F.T.) WITH 10'-6" C TO
NEW SEWER. LOCATIONS SHOWN ARE APPROXIMATE



PID NO.
21052

R/W DESIGNER
THY
R/W REVIEWER
LCL

RIGHT OF WAY DETAIL SHEET
STA. 1613+50 TO STA. 1618+50

LUC-2-30.30/31.28

13 / 21

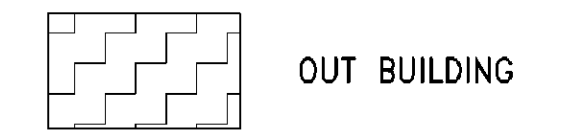
150
158

LUC-2-30.30
SECTION 1, 2, 11, 12
T-10-S, R-9-E
LUCAS COUNTY
JERUSALEM TOWNSHIP

⑨

BETTY A. WITTY, TRUSTEE
9855 JERUSALEM RD.
PARCEL #33-24347

STRUCTURES KEY:



PID NO.
21052

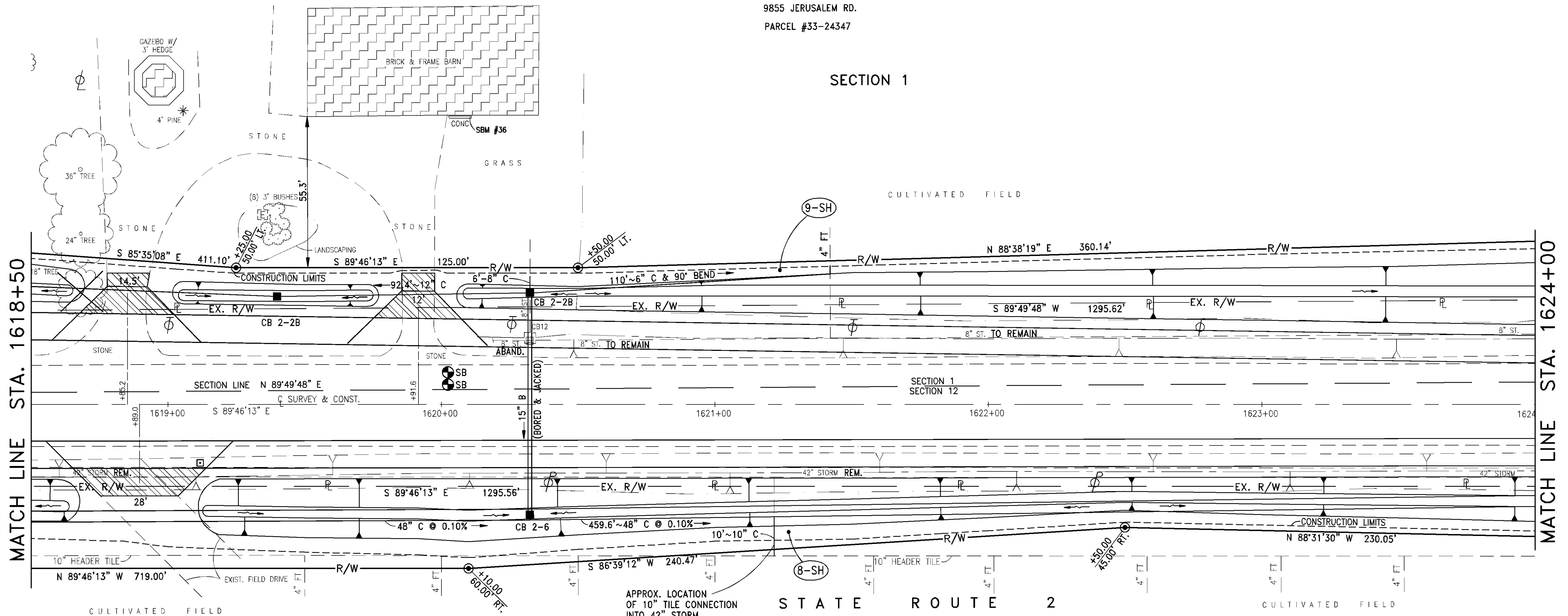
R/W DESIGNER
THY
R/W REVIEWER
LCL

RIGHT OF WAY DETAIL SHEET
STA. 1618+50 TO STA. 1624+00

LUC-2-30.30/31.28

14 / 21

151
158



SECTION 12

⑧

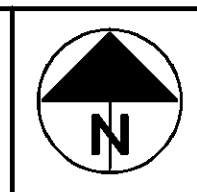
BETTY A. WITTY, TRUSTEE
PARCEL #33-38444

MONUMENT LEGEND

- ◻ PROPOSED MONUMENT BOX
- ⊙ IRON PIN W/ALUM. I.D. CAP SET
- I.P.F. ○ IRON PIN FOUND (IRON PIN/REBAR/IRON BOLT)
- ⊕ RAILROAD SPIKE FOUND
- △ STONE FOUND
- ⊙ MONUMENT FOUND
- P.K.F. ○ PK NAIL FOUND

REV'D.	DATE	DESCRIPTION

TYPICAL FIELD TILE NOTE:
CONNECT 4" FIELD TILE (F.T.) WITH 10'-6" C TO
NEW SEWER. LOCATIONS SHOWN ARE APPROXIMATE



PID NO. 21052

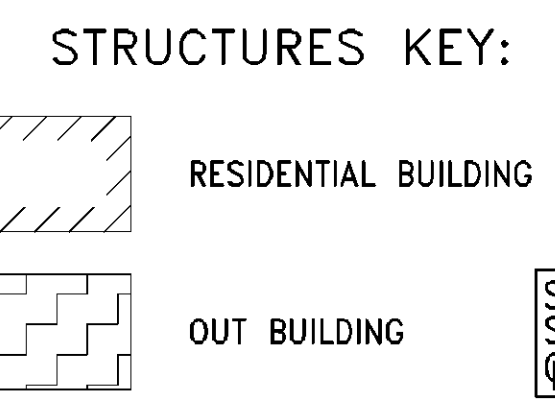
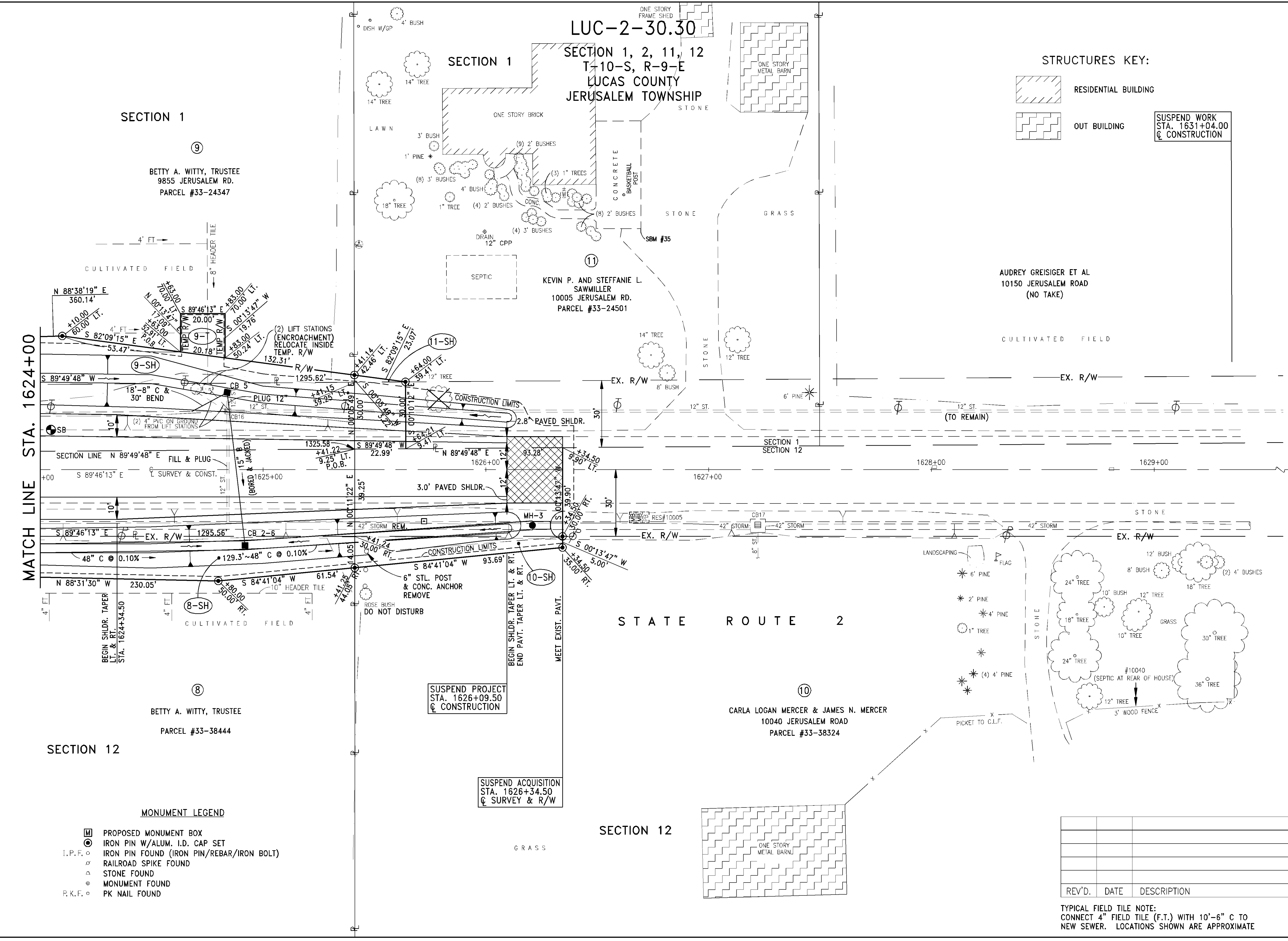
R/W DESIGNER THY
R/W REVIEWER LCL

RIGHT OF WAY DETAIL SHEET
STA. 1624+00 TO STA. 1629+00

LUC-2-30.30/31.28

15 / 21

152
158



SUSPEND WORK
STA. 1631+04.00
@ CONSTRUCTION

SUSPEND PROJECT
STA. 1626+09.50
@ CONSTRUCTION

SUSPEND ACQUISITION
STA. 1626+34.50
@ SURVEY & R/W

- MONUMENT LEGEND
- [M] PROPOSED MONUMENT BOX
 - [I.P.F.] IRON PIN W/ALUM. I.D. CAP SET
 - [I.P.F.] IRON PIN FOUND (IRON PIN/REBAR/IRON BOLT)
 - [R.S.F.] RAILROAD SPIKE FOUND
 - [S.F.] STONE FOUND
 - [M.F.] MONUMENT FOUND
 - [P.K.F.] PK NAIL FOUND

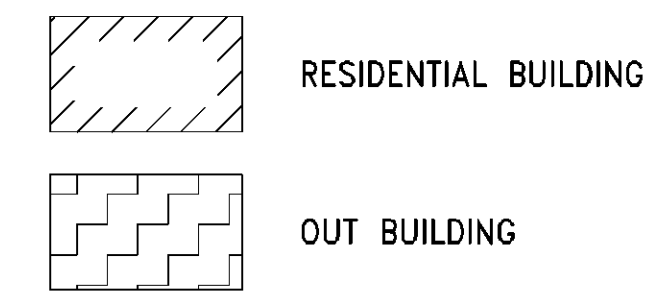
REV'D.	DATE	DESCRIPTION

TYPICAL FIELD TILE NOTE:
CONNECT 4" FIELD TILE (F.T.) WITH 10'-6" C TO
NEW SEWER. LOCATIONS SHOWN ARE APPROXIMATE

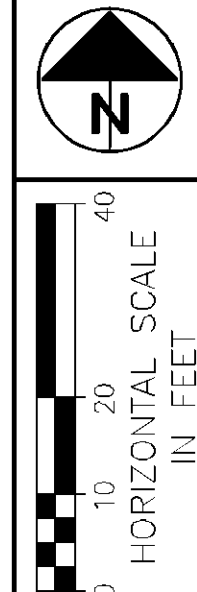
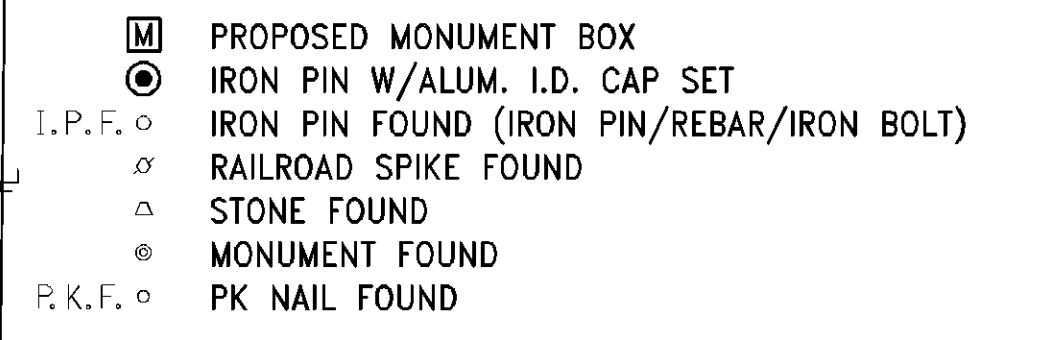
4/25/14 - YONDOTA - RW - 5476

LUC-2-31.28
SECTION 1, 6, 7, 12
T-10-S, R-9-E & R-10-E
LUCAS COUNTY
JERUSALEM TOWNSHIP

STRUCTURES KEY:



MONUMENT LEGEND



PID NO.
21052

R/W DESIGNER
THY
R/W REVIEWER
LCL

RIGHT OF WAY DETAIL SHEET
STA. 1650+60 TO STA. 1653+00

LUC-2-30.30/31.28

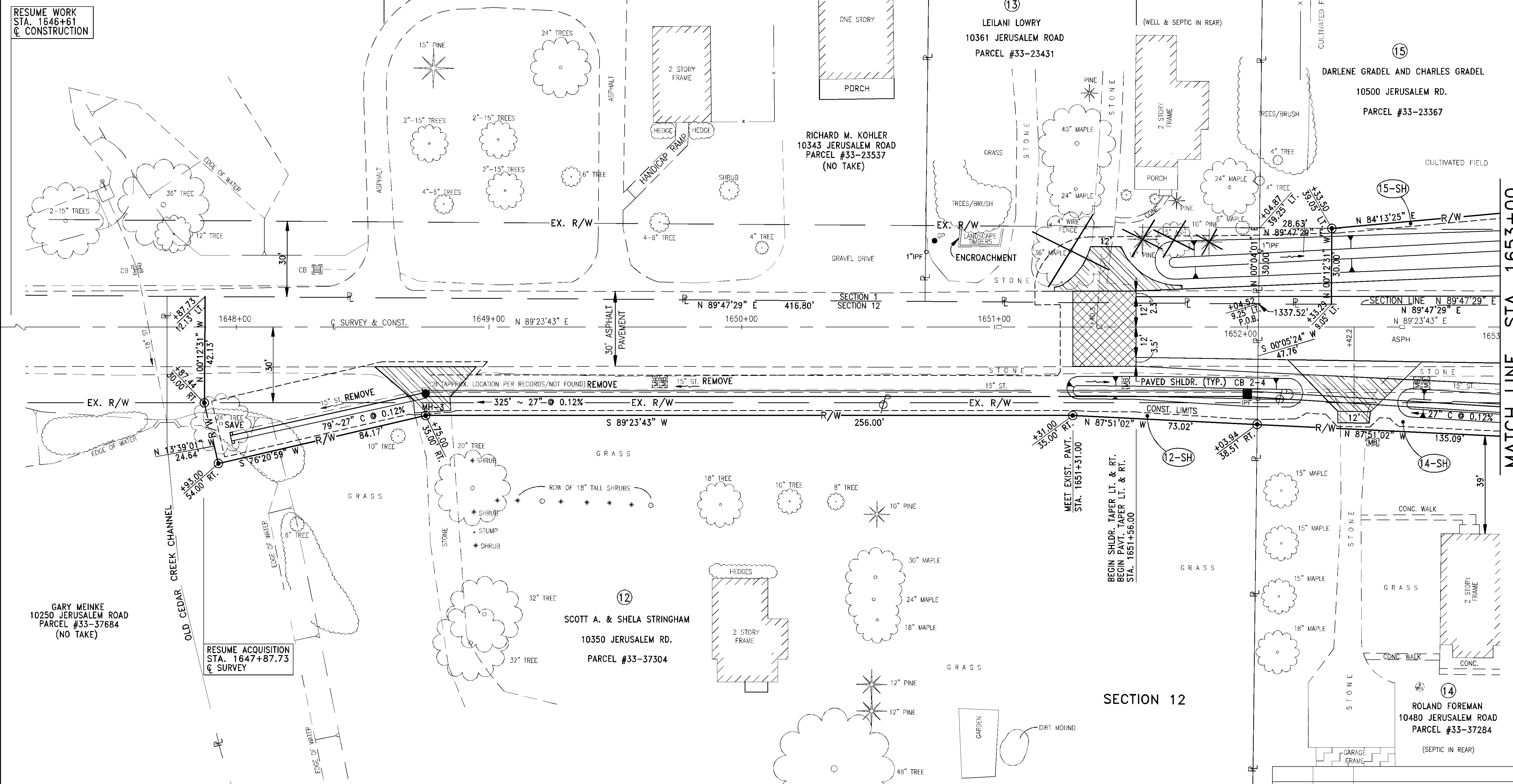
16 / 21

153
158

RESUME WORK
STA. 1646+61
Q CONSTRUCTION

RESUME ACQUISITION
STA. 1647+87.73
Q SURVEY

RESUME PROJECT
STA. 1651+56.00
Q CONSTRUCTION



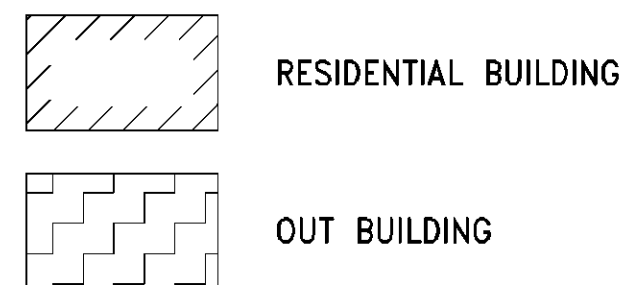
MATCH LINE STA. 1653+00

REV'D.	DATE	DESCRIPTION

04-25/24-TEACHOUT-RW-SHT

LUC-2-31.28
SECTION 1, 6, 7, 12
T-10-S, R-9-E & R-10-E
LUCAS COUNTY
JERUSALEM TOWNSHIP

STRUCTURES KEY:



MONUMENT LEGEND

- ◻ PROPOSED MONUMENT BOX
- IRON PIN W/ALUM. I.D. CAP SET
- I.P.F. ○ IRON PIN FOUND (IRON PIN/REBAR/IRON BOLT)
- RAILROAD SPIKE FOUND
- △ STONE FOUND
- ⊙ MONUMENT FOUND
- P.K.F. ○ PK NAIL FOUND

* PLUG SANITARY SERVICE IF INSTALLED

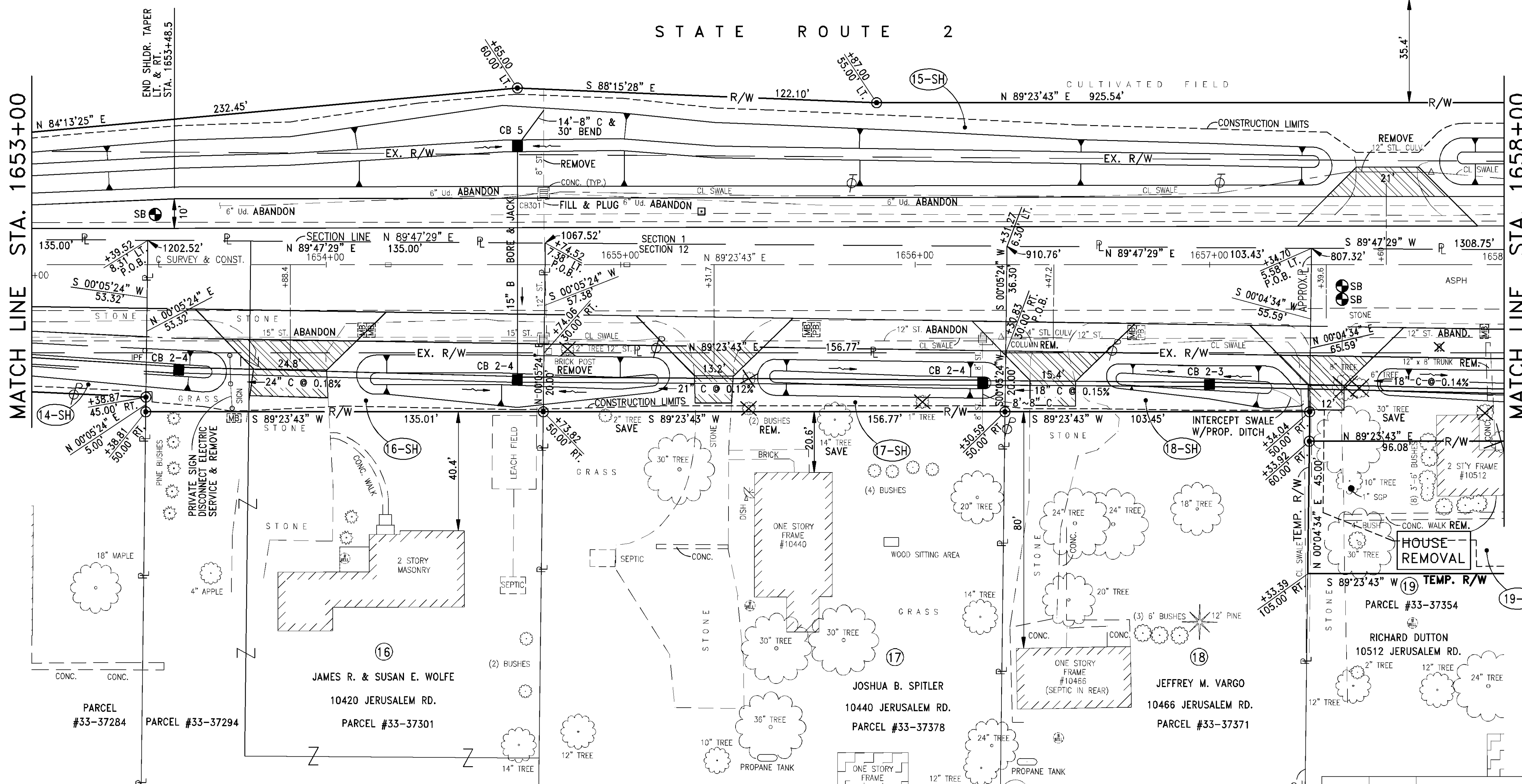
SECTION 1

(15)
DARLENE GRADEL AND CHARLES GRADEL
10500 JERUSALEM RD.
PARCEL #33-23367

STATE ROUTE 2

MATCH LINE STA. 1653+00

MATCH LINE STA. 1658+00



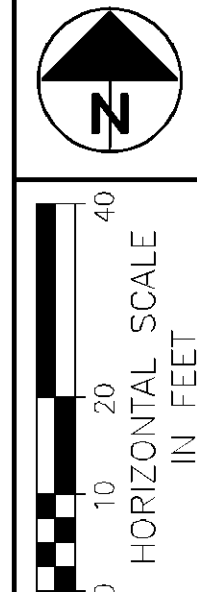
SECTION 12

(16)
JAMES R. & SUSAN E. WOLFE
10420 JERUSALEM RD.
PARCEL #33-37301

(17)
JOSHUA B. SPITLER
10440 JERUSALEM RD.
PARCEL #33-37378

(18)
JEFFREY M. VARGO
10466 JERUSALEM RD.
PARCEL #33-37371

(19-T)
HOUSE REMOVAL
PARCEL #33-37354
RICHARD DUTTON
10512 JERUSALEM RD.



PID NO.
21052

R/W DESIGNER
THY
R/W REVIEWER
LCL

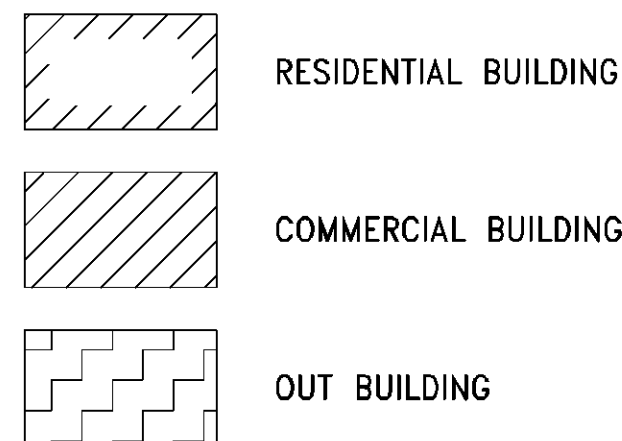
RIGHT OF WAY DETAIL SHEET
STA. 1653+00 TO STA. 1658+00

LUC-2-30.30/31.28

REV'D.	DATE	DESCRIPTION

04-25-21(A)-TACR001-RW-S12

STRUCTURES KEY:



MONUMENT LEGEND

- ◻ PROPOSED MONUMENT BOX
- IRON PIN W/ALUM. I.D. CAP SET
- IRON PIN FOUND (IRON PIN/REBAR/IRON BOLT)
- ⊕ RAILROAD SPIKE FOUND
- ⊙ STONE FOUND
- ⊙ MONUMENT FOUND
- ⊙ P.K.F. ○ PK NAIL FOUND

NOTES

- * REMOVE AND REPLACE BANK WALK WITHIN R/W

LUC-2-31.28
SECTION 1, 6, 7, 12
T-10-S, R-9-E & R-10-E
LUCAS COUNTY
JERUSALEM TOWNSHIP

SECTION 1

CONSTRUCTION CURVE DATA
 R = 12277.67
 Lc = 334.21
 Tan. = 167.12'
 Chd. = 334.20
 Δ = 1°33'34.7"
 S.E. = N.C.
 Dc = 0°28'00"
 PC = STA. 1663+74.89
 PI = STA. 1665+42.01
 PT = STA. 1667+09.10

15
 DARLENE GRADEL
 10500 JERUSALEM RD.
 PARCEL #33-23367

21
 JOEL & FRANCES VARGO
 (A.K.A. JOEL S. & FRANCES M. VARGO)
 10600 JERUSALEM RD.
 PARCEL #33-37327

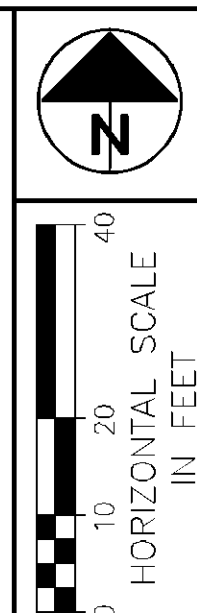
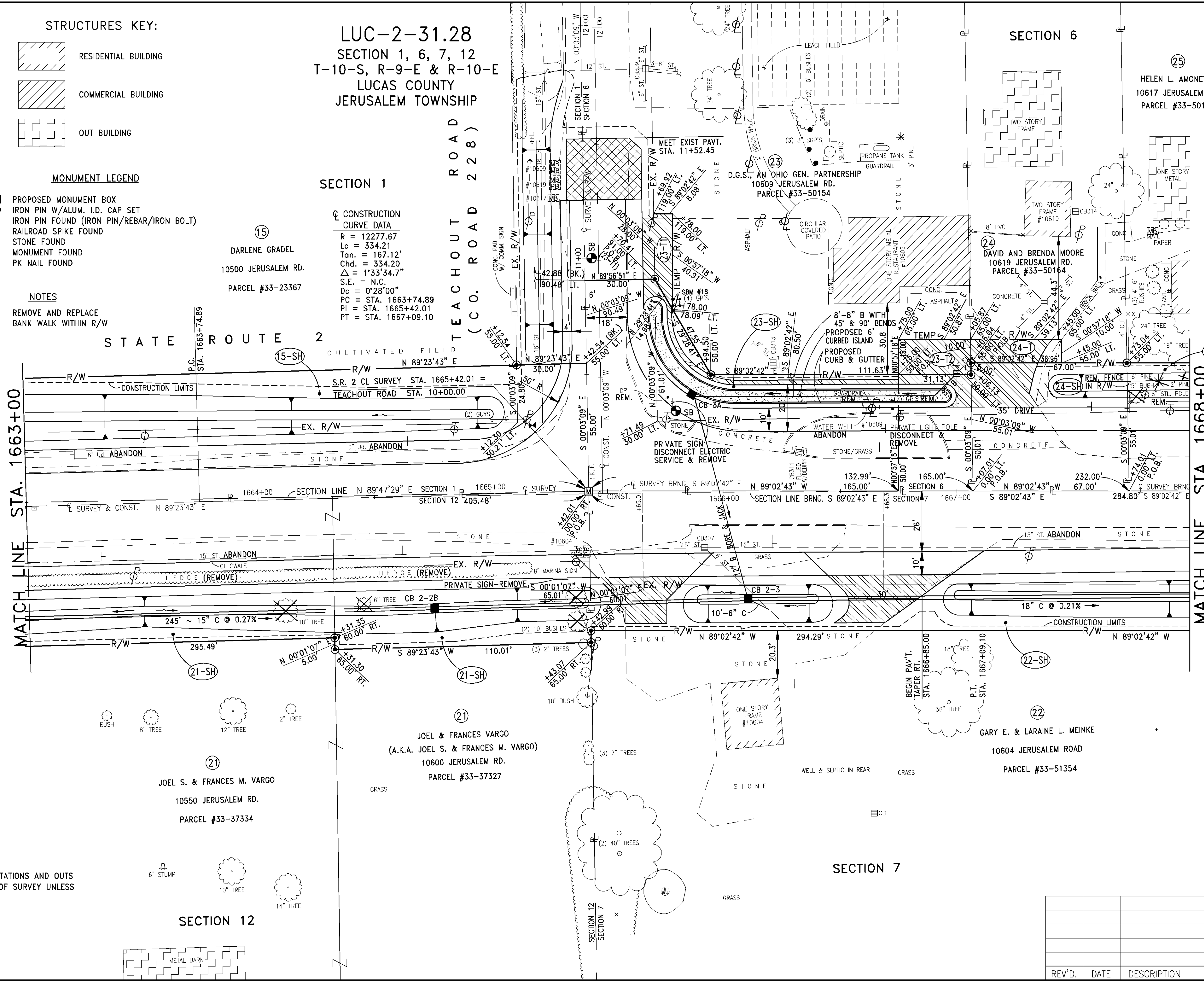
21
 JOEL S. & FRANCES M. VARGO
 10550 JERUSALEM RD.
 PARCEL #33-37334

SECTION 6

25
 HELEN L. AMONETTE
 10617 JERUSALEM RD.
 PARCEL #33-50161

24
 DAVID AND BRENDA MOORE
 10619 JERUSALEM RD.
 PARCEL #33-50164

22
 GARY E. & LARAIN L. MEINKE
 10604 JERUSALEM ROAD
 PARCEL #33-51354



PID NO. 21052

R/W DESIGNER THY
 R/W REVIEWER LCL

RIGHT OF WAY DETAIL SHEET
 STA. 1663+00 TO STA. 1668+00

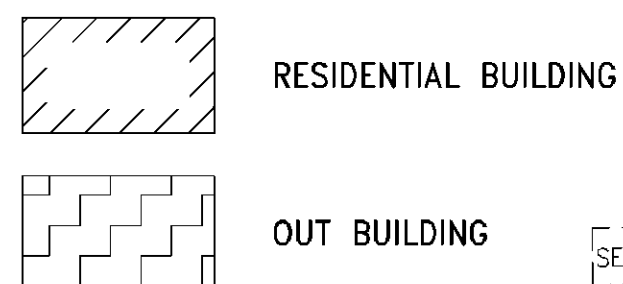
LUC-2-30.30/31.28

156
158

REV'D.	DATE	DESCRIPTION

04/25/24-TEACHOUT-RW-SHT4

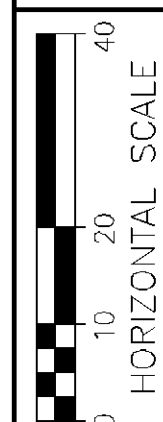
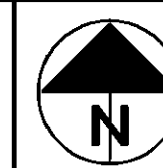
STRUCTURES KEY:



LUC-2-31.28
SECTION 1, 6, 7, 12
T-10-S, R-9-E & R-10-E
LUCAS COUNTY
JERUSALEM TOWNSHIP

MONUMENT LEGEND

- Ⓜ PROPOSED MONUMENT BOX
- Ⓢ IRON PIN W/ALUM. I.D. CAP SET
- Ⓡ I.P.F. IRON PIN FOUND (IRON PIN/REBAR/IRON BOLT)
- Ⓡ RAILROAD SPIKE FOUND
- Ⓢ STONE FOUND
- Ⓢ MONUMENT FOUND
- Ⓡ P.K.F. PK NAIL FOUND



PID NO.
21052

R/W DESIGNER
THY
R/W REVIEWER
LCL

RIGHT OF WAY DETAIL SHEET
STA. 1668+00 TO STA. 1673+00

LUC-2-30.30/31.28

20 / 21

157
158

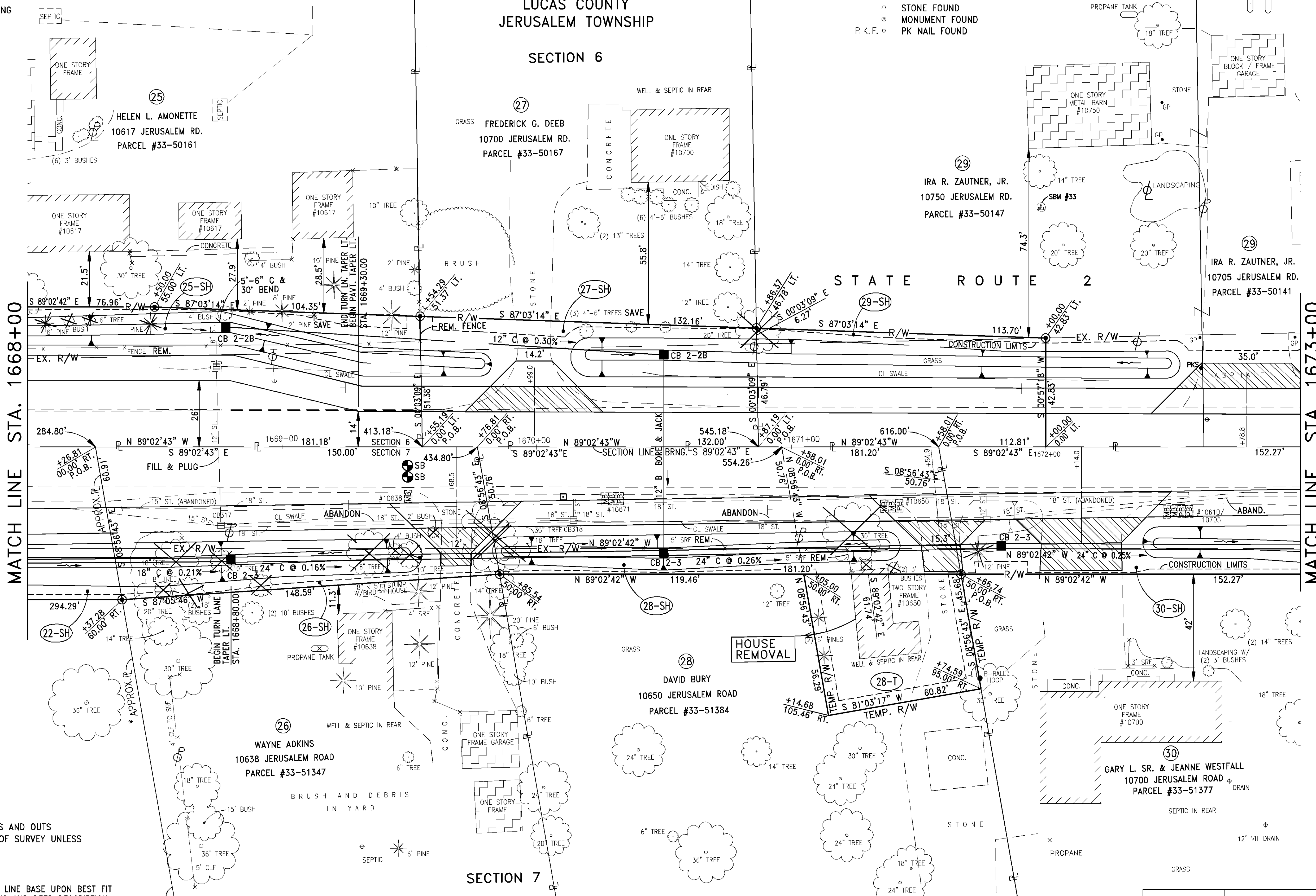
NOTES :

CALLS OF STATIONS AND OUTS
ARE FROM THE Q OF SURVEY UNLESS
OTHERWISE NOTED.

*RL DENOTES PROPERTY LINE BASE UPON BEST FIT
OF FOUND IRON PINS AND DEED DESCRIPTION.

MATCH LINE STA. 1668+00

MATCH LINE STA. 1673+00



SECTION 7

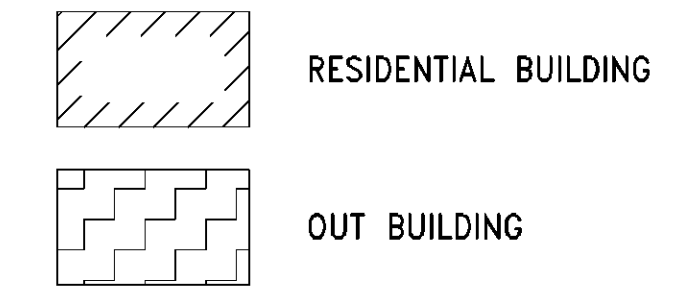
SECTION 6

04-25-27(A)-EACHSIDE-RW-SHTS

REV'D.	DATE	DESCRIPTION

LUC-2-31.28
SECTION 1, 6, 7, 12
T-10-S, R-9-E & R-10-E
LUCAS COUNTY
JERUSALEM TOWNSHIP

STRUCTURES KEY:



END WORK
STA. 1680+91.5
@ CONSTRUCTION



PID NO.
21052

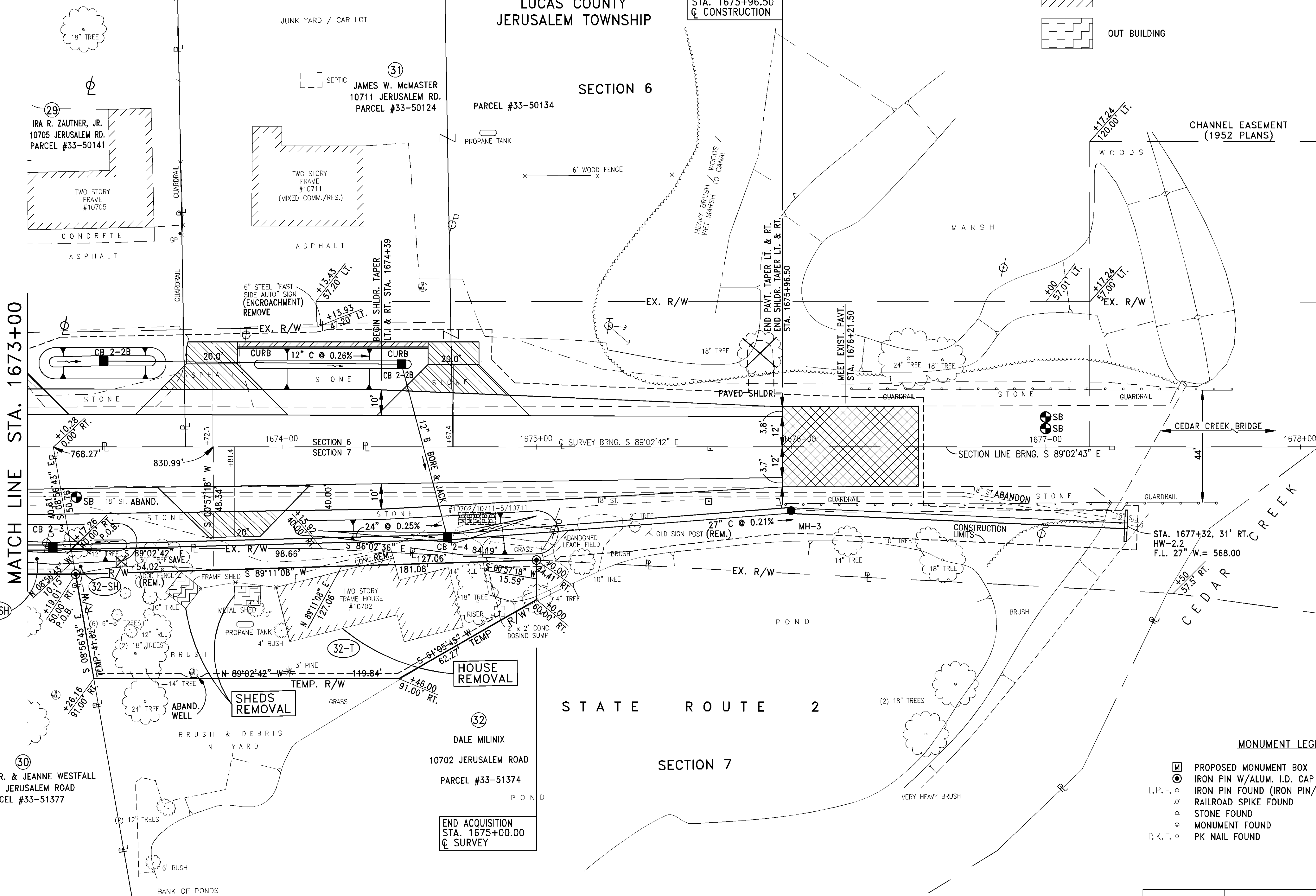
R/W DESIGNER
THY
R/W REVIEWER
LCL

RIGHT OF WAY DETAIL SHEET
STA. 1673+00 TO STA. 1678+00

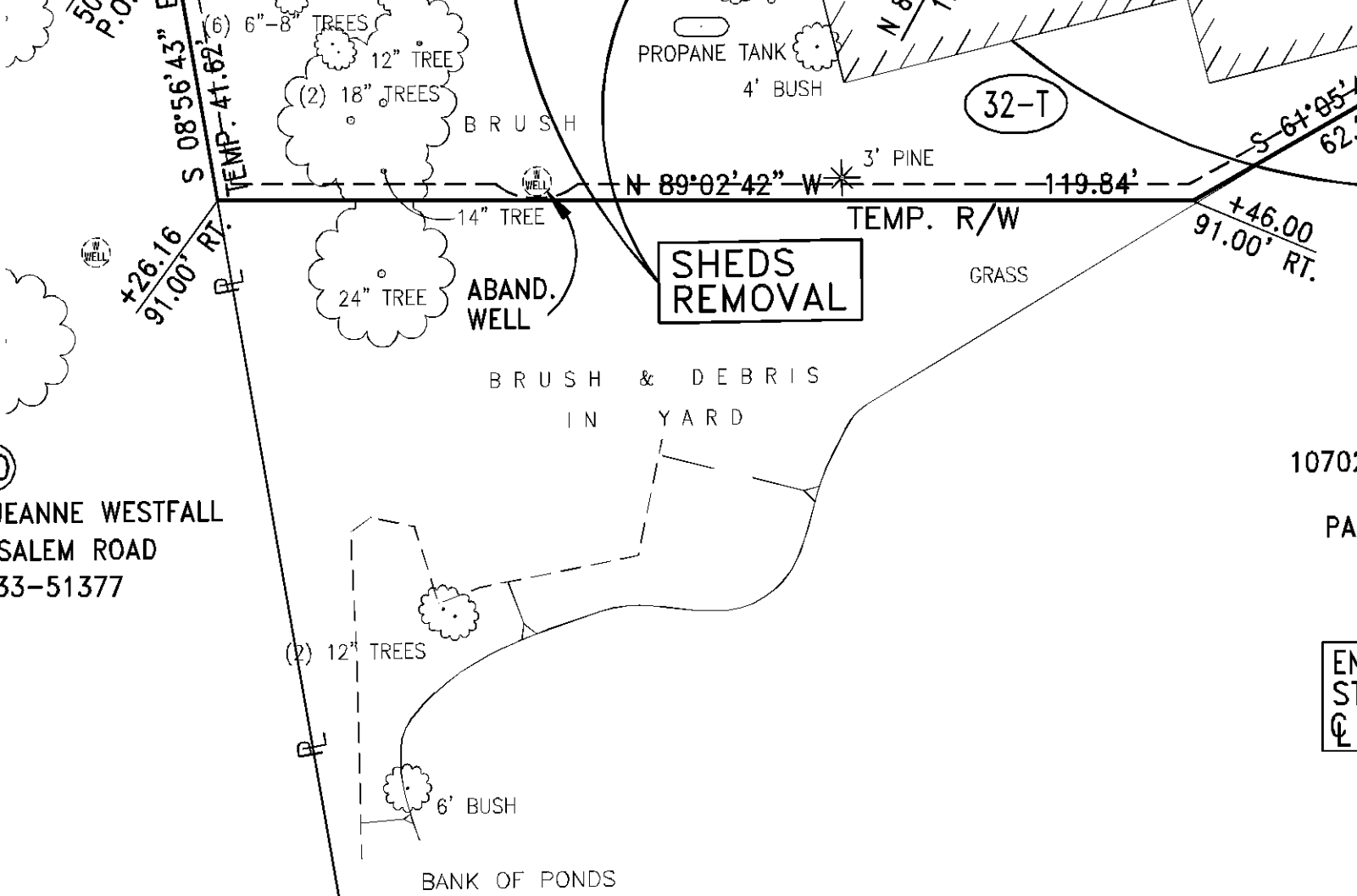
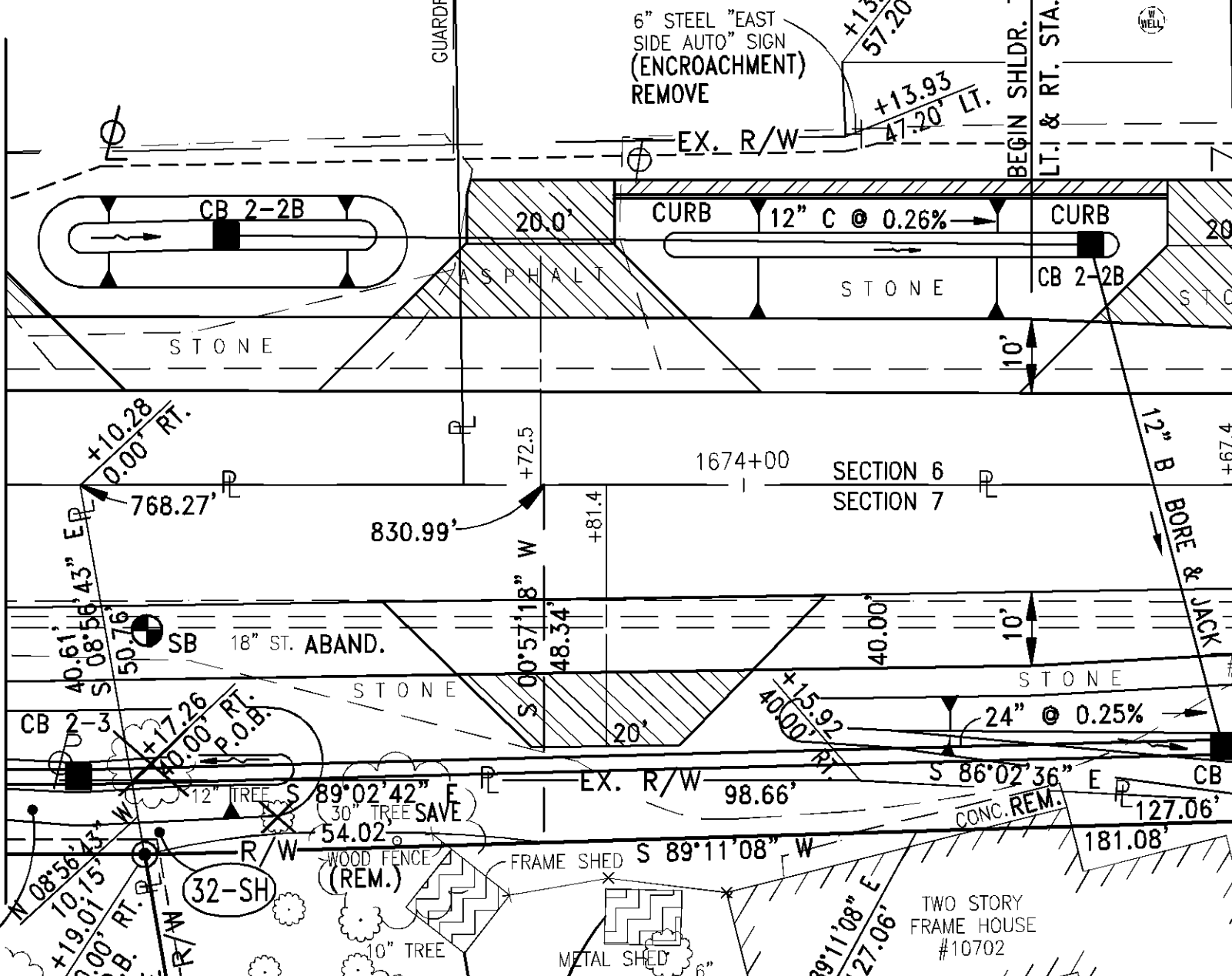
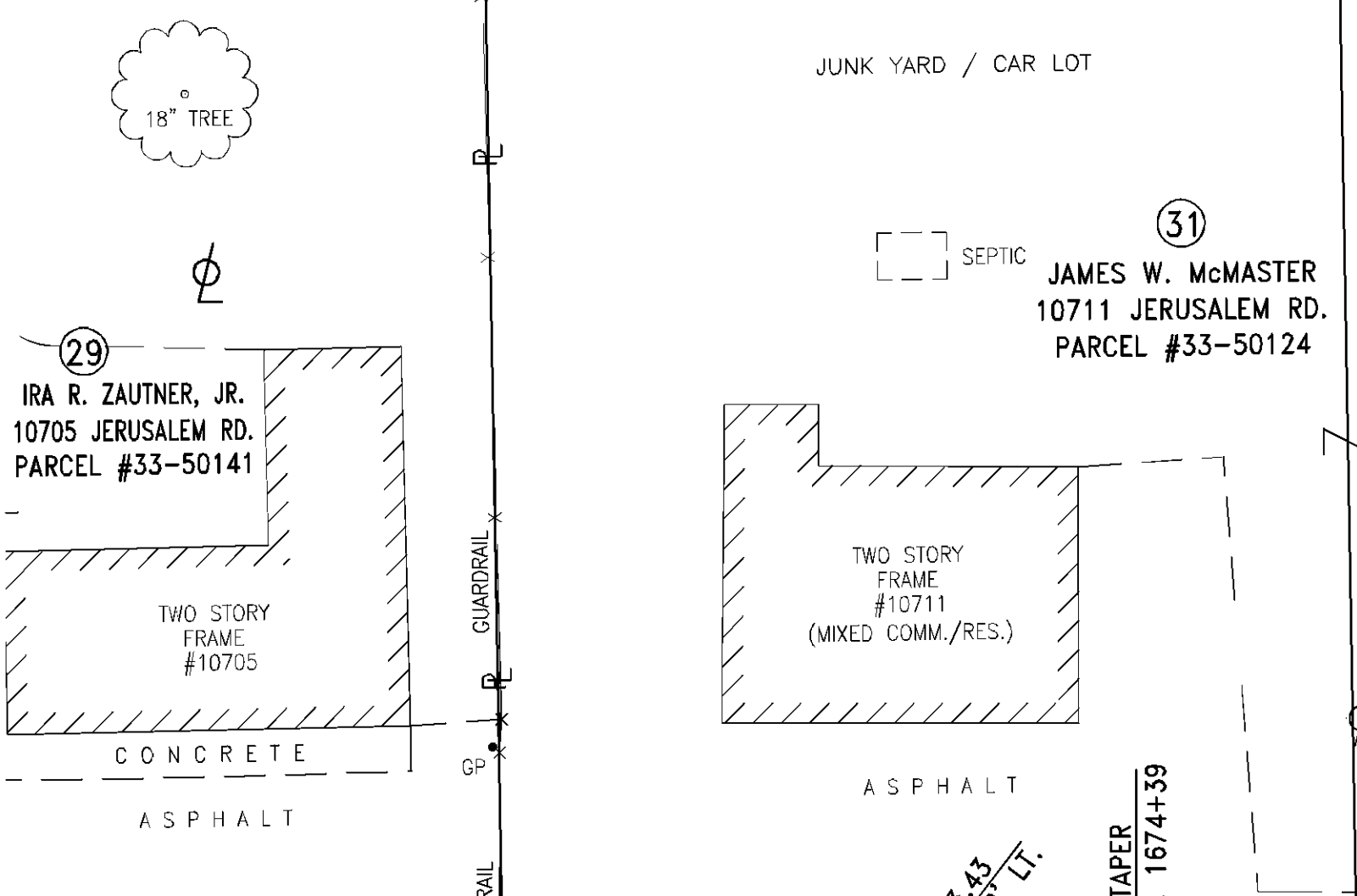
LUC-2-30.30/31.28

21 / 21

158
158



MATCH LINE STA. 1673+00



NOTE :
CALLS OF STATIONS AND OUTS
ARE FROM THE @ OF SURVEY UNLESS
OTHERWISE NOTED.

REV'D.	DATE	DESCRIPTION

LUC-2-32.21
SECTION 7
T-10-S, R-10-E
JERUSALEM TWP., LUCAS COUNTY

MAY 27 2010

N

0 10 20 40
HORIZONTAL
SCALE IN FEET

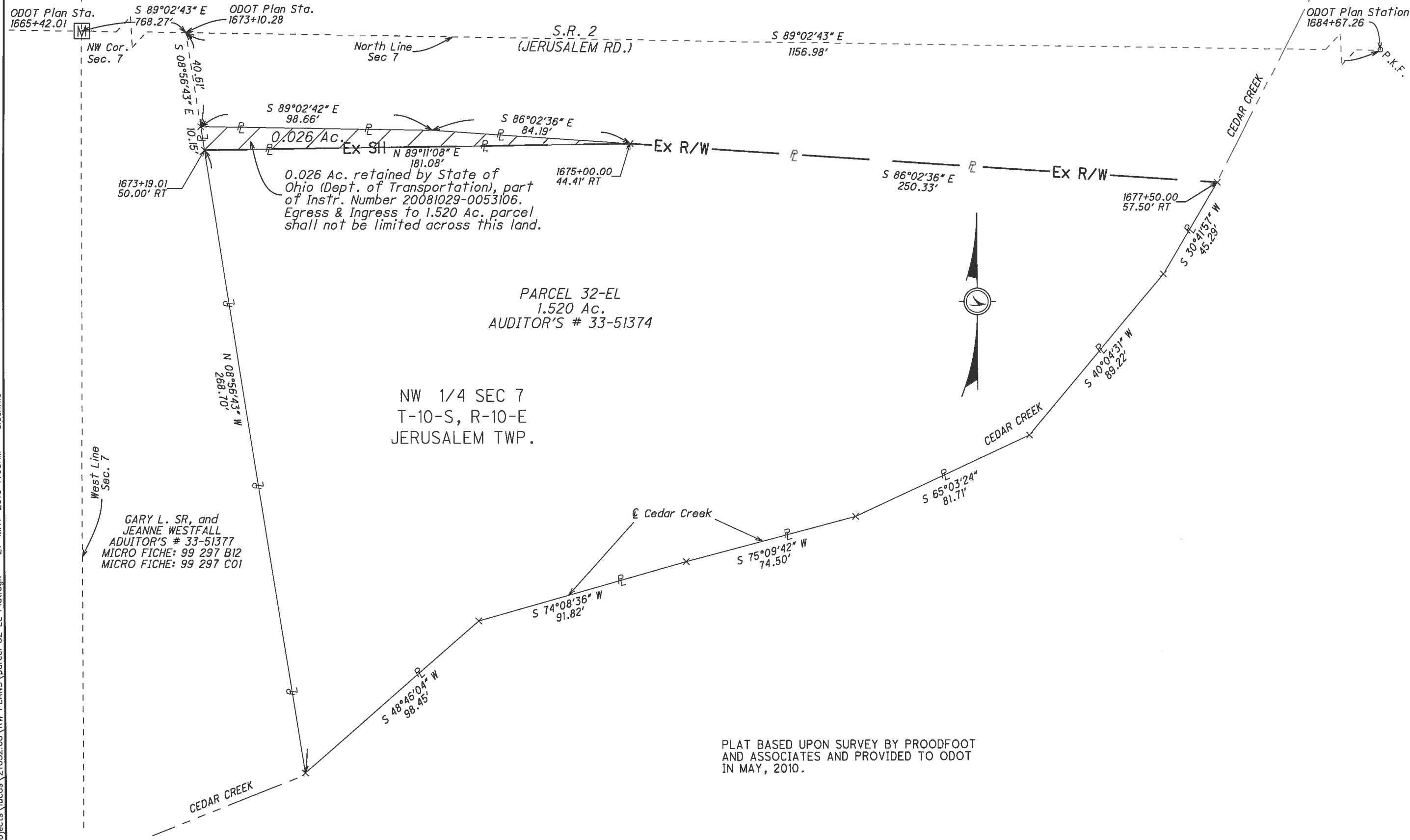
PID NO. **21052**

R/W DESIGNER
R/W REVIEWER

BOUNDARY SHEET

LUC-2-30.30/ 31.2

21A / 21



i:\projects\lucas\21052.08\RW PLANS\parcel 32 EL Plat.dgn 27-MAY-2010 7:08AM cloehrke