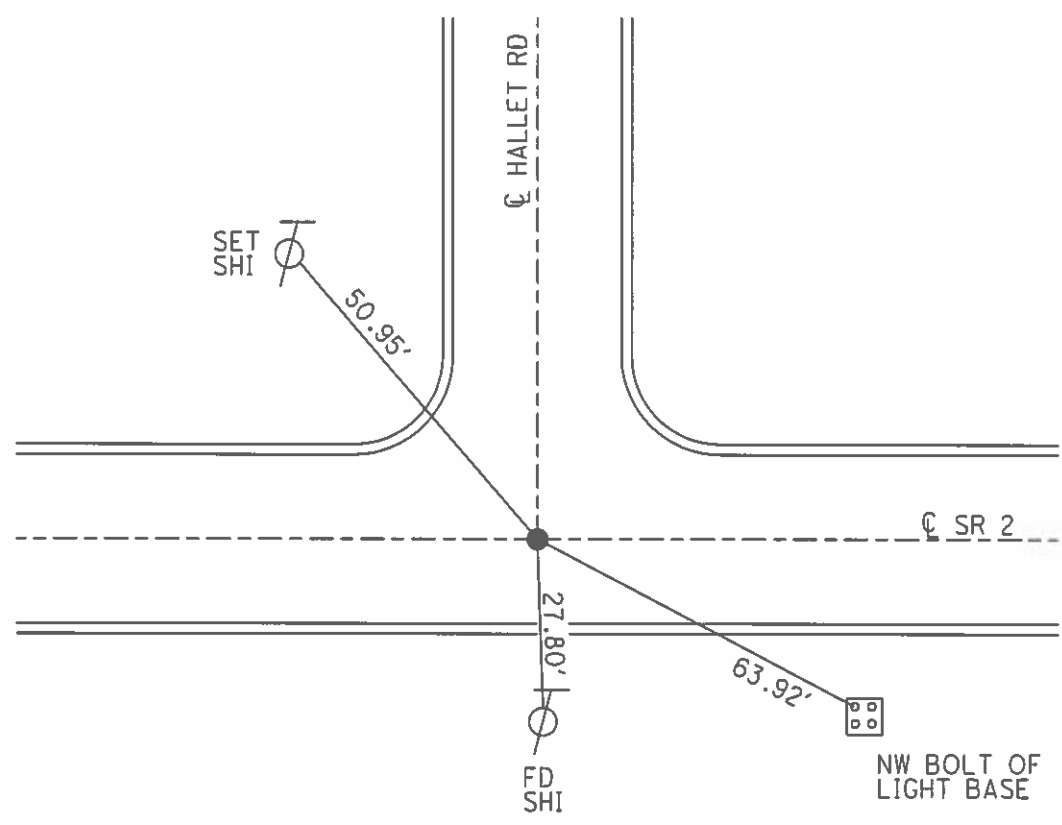
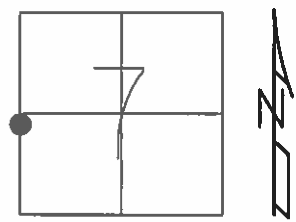


O.D.O.T. DISTRICT 2 SURVEY OFFICE (USE ONLY)

PERSONNEL \_\_\_\_\_ REFERENCE NO. 1 SHEET 1 OF 11  
 NOTES HOMAN \_\_\_\_\_ DATE 6/15/03 \_\_\_\_\_ ROUTE SR 2  
 H.C. HOMAN \_\_\_\_\_ WEATHER FAIR \_\_\_\_\_ COUNTY LUCAS  
 R.C. RYALL \_\_\_\_\_ TEMP. 75° \_\_\_\_\_ TOWNSHIP SWANTON  
 \_\_\_\_\_ SECTION 7  
 \_\_\_\_\_ T 7 N R 5 E

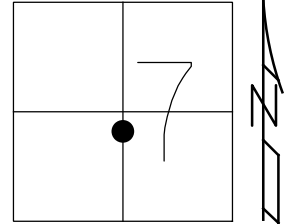
TYPE MONUMENT BRASS CAP MON.  
~~ON SURFACE~~ - BELOW 2"  
 LEFT - ☉ PAV'T - RIGHT ON  
22.1' TO S EDGE PAVEMENT  
 S.L.M. 0+00  
 GRID: NORTHING: \_\_\_\_\_ EASTING: \_\_\_\_\_



O.D.O.T. DISTRICT 2 SURVEY OFFICE (USE ONLY)

PERSONNEL \_\_\_\_\_ REFERENCE NO. 2 SHEET 2 OF 31  
 NOTES BALBAUGH DATE 5/11/20 ROUTE SR 2  
 H.C. LEU WEATHER CLOUDY COUNTY LUCAS  
 R.C. AUBLE TEMP. 39° TOWNSHIP SWANTON  
 DWG BY GARRETT PID 107059 SECTION 7  
 T 7 N R 5 E

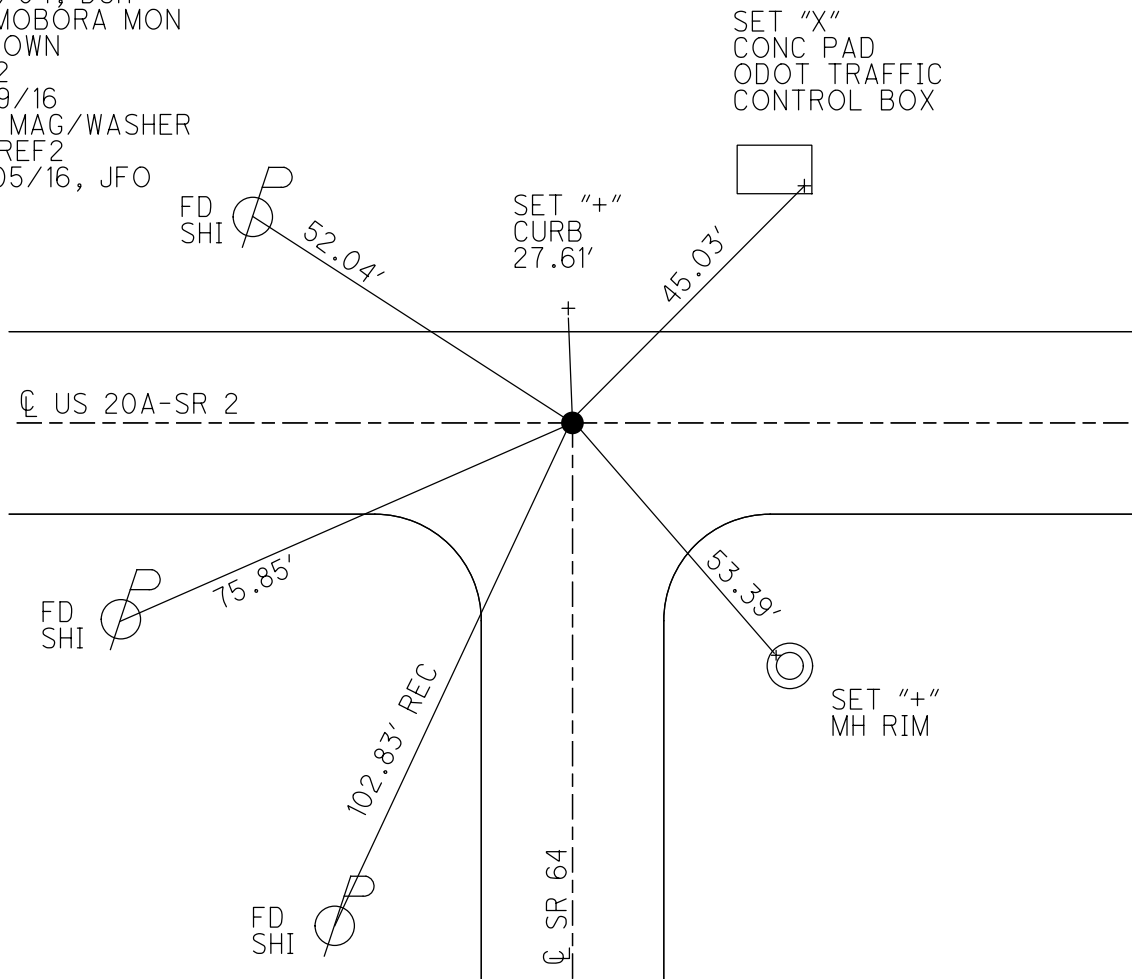
TYPE MONUMENT MAG/WASHER  
 ON SURFACE - ~~BELOW~~ ON  
 OFFSET  $\odot$  PAVEMENT ON LT : RT  
- TO - EDGE PAVEMENT  
 STATION: 25+56



HORZ.DATUM: NAD83(2011) GEOID: 2012A  
 GRID: NORTHING: 700674.256 EASTING: 1592809.771

RECORD:  
 FD MOBORA MON.  
 6/15/03 DCH  
 SET MAG/WASHER  
 1/13/04, DCH  
 FD MOBORA MON  
 2" DOWN  
 REF2  
 7/29/16  
 SET MAG/WASHER  
 NEWREF2  
 10/05/16, JFO

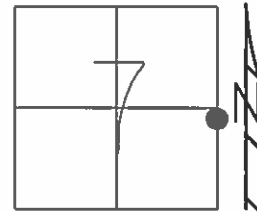
NOTE:  
 SR 64 REF57



**O.D.O.T. DISTRICT 2 SURVEY OFFICE (USE ONLY)**

PERSONNEL \_\_\_\_\_ REFERENCE NO. 3 SHEET 3 OF 11  
 NOTES HOMAN DATE 7-29-16 ROUTE SR 2  
 H.C. HOMAN WEATHER CLOUDY COUNTY LUCAS  
 R.C. RYALL TEMP. 75°F TOWNSHIP SWANTON  
 \_\_\_\_\_ SECTION 7  
 \_\_\_\_\_ T 7 N R 5 E

TYPE MONUMENT MOBORA MON  
~~ON SURFACE~~ - BELOW 3"  
 LEFT - ☉ PAV'T - RIGHT ON  
27.2' TO RT EDGE PAVEMENT  
 S.L.M. 52+26



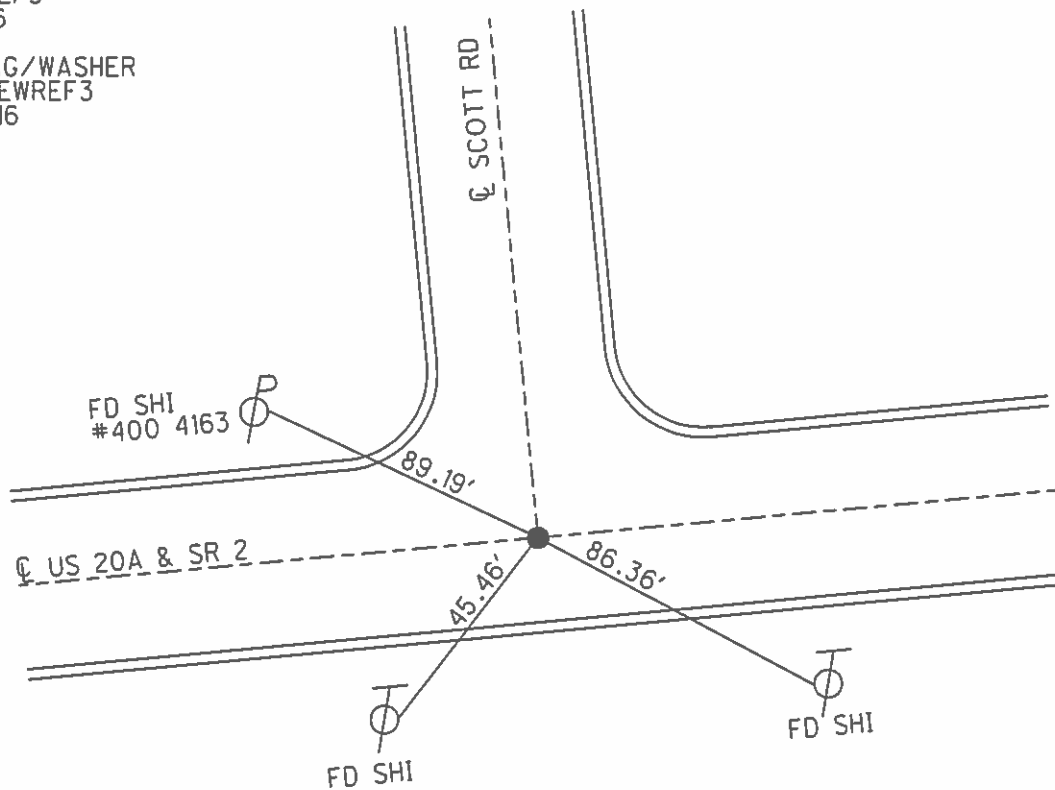
Grid: Northing: 700882.1963 Easting: 1595450.313

RECORD:  
 FD. MOBORA MON.  
 6-15-03 DCH

SET MAG/WASH  
 1-13-04 DCH

FD MOBORA MON  
 3" DOWN  
 GPS, REF3  
 7-29-16

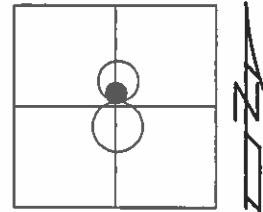
SET MAG/WASHER  
 GPS, NEWREF3  
 10-05-16



O.D.O.T. DISTRICT 2 SURVEY OFFICE (USE ONLY)

PERSONNEL \_\_\_\_\_ REFERENCE NO. 4 SHEET 4 OF 11  
 NOTES HOMAN DATE 7-29-16 ROUTE SR 2  
 H.C. HOMAN WEATHER CLOUDY COUNTY LUCAS  
 R.C. RYALL TEMP. 75°F TOWNSHIP SWANTON  
 \_\_\_\_\_ SECTION 8  
 \_\_\_\_\_ T 7 N R 5 E

TYPE MONUMENT MOBORA MON  
~~ON SURFACE~~ - BELOW 3"  
 LEFT - ☉ PAV'T - ~~RIGHT~~ 1.0'  
27' TO LT EDGE PAVEMENT  
 S.L.M. 78+70



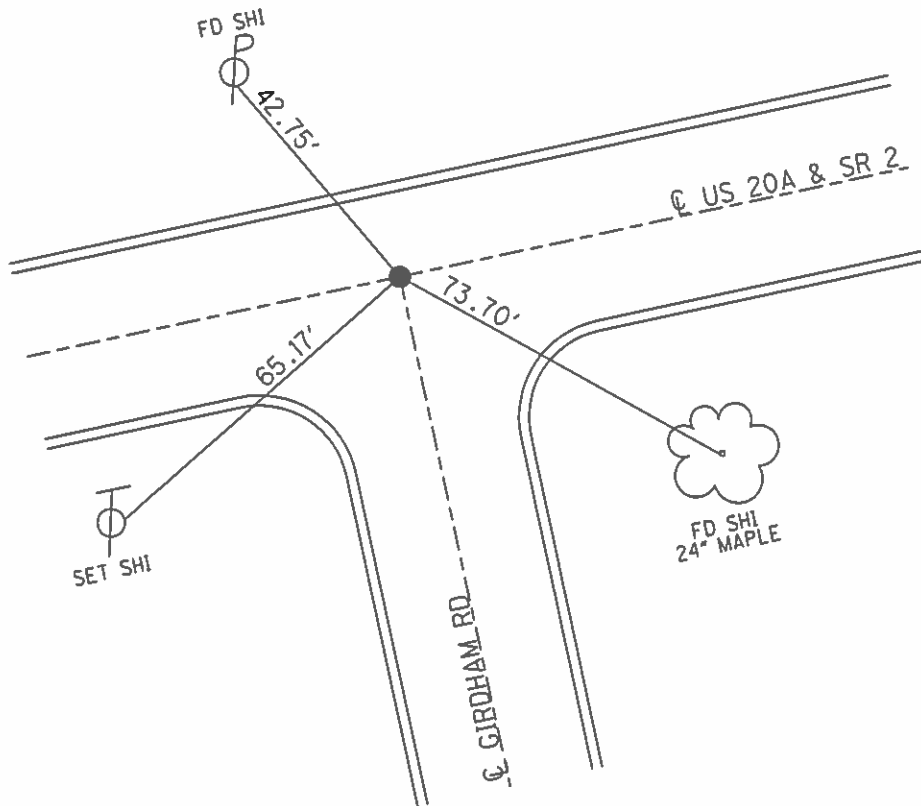
Grid: Northing: 701091.3889 Easting: 1598079.533

RECORD:  
 FD. MOBORA MON.  
 6-15-03 DCH

SET MAG/WASH  
 1-13-04 DCH

FD MOBORA MON  
 3" DOWN  
 GPS, REF 4  
 7-29-16

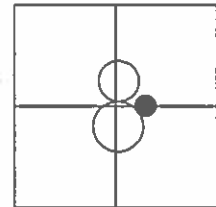
SET MAG/WASHER  
 GPS, NEWREF 4  
 10-05-16



O.D.O.T. DISTRICT 2 SURVEY OFFICE (USE ONLY)

PERSONNEL \_\_\_\_\_ REFERENCE NO. 4 A SHEET 5 OF 11  
 NOTES HOMAN DATE 7-29-16 ROUTE SR 2  
 H.C. HOMAN WEATHER CLOUDY COUNTY LUCAS  
 R.C. RYALL TEMP. 75°F TOWNSHIP SWANTON  
 \_\_\_\_\_ SECTION 8  
 \_\_\_\_\_ T 7 N R 5 E

TYPE MONUMENT MOBORA MON  
~~ON SURFACE~~ - BELOW 5"  
~~LEFT~~ - ☉ PAV'T - RIGHT 3.0'  
23.5' TO RT EDGE PAVEMENT  
 S.L.M. 100+55  
 Grid: Northing: 701267.101 Easting: 1600251.266



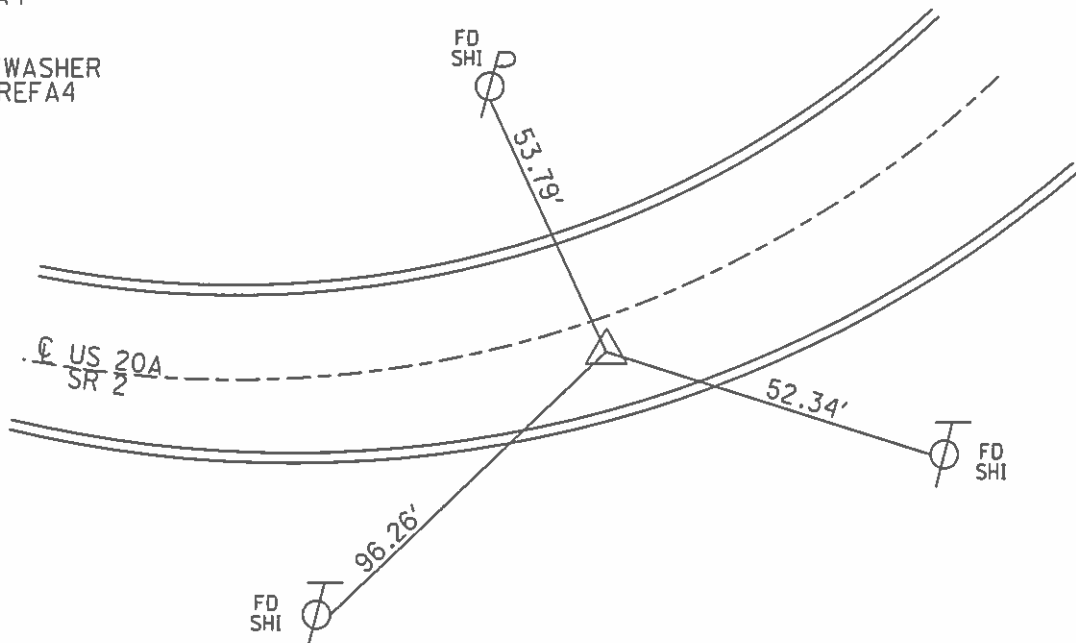
RECORD:  
 PI CURVE LEFT  
 EAST OF GIRDHAM

FD. MOBORA MON.  
 6-15-03 DCH

SET MAG/WASH  
 1-13-04 DCH

FD MOBORA MON  
 5" DOWN  
 GPS, REFA4  
 7-29-16

SET MAG/WASHER  
 GPS, NEWREFA4  
 10-05-16

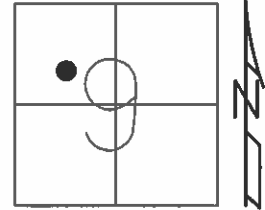




O.D.O.T. DISTRICT 2 SURVEY OFFICE (USE ONLY)

PERSONNEL \_\_\_\_\_ REFERENCE NO. 6 SHEET 7 OF 11  
 NOTES HOMAN DATE 7-29-16 ROUTE SR 2  
 H.C. HOMAN WEATHER CLOUDY COUNTY LUCAS  
 R.C. RYALL TEMP. 75°F TOWNSHIP SWANTON  
 \_\_\_\_\_ SECTION 9  
 \_\_\_\_\_ T 7 N R 9 E

TYPE MONUMENT R.R.SPIKE  
~~ON SURFACE~~ - BELOW 8"  
 LEFT - ☉ PAV'T - RIGHT ON  
- TO - EDGE PAVEMENT  
 S.L.M. 117+74.4



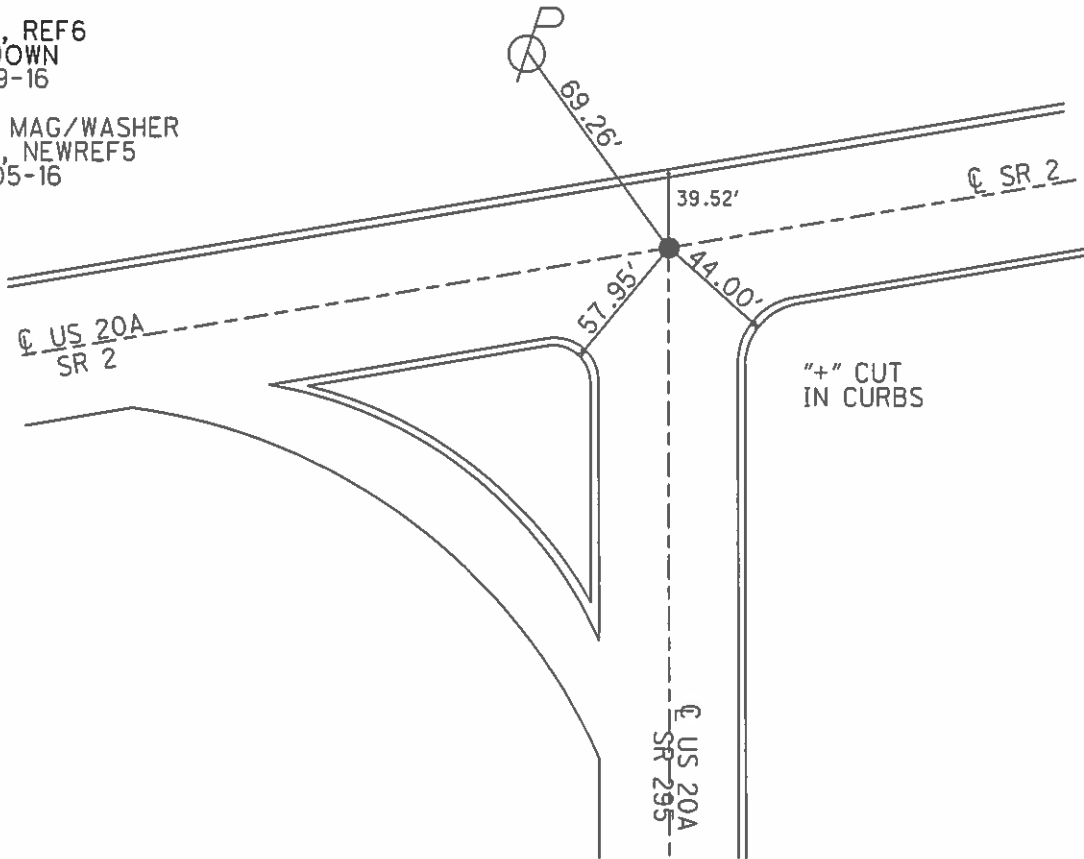
Grid: Northing: 701562.9063 Easting: 1602020.194

RECORD:  
 FD RR. SPIKE  
 1" DOWN  
 6-15-03

SET MAG/WASHER  
 1-13-04

GPS, REF6  
 8" DOWN  
 7-29-16

SET MAG/WASHER  
 GPS, NEWREF5  
 10-05-16

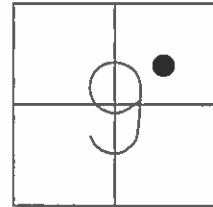


O.D.O.T. DISTRICT 2 SURVEY OFFICE (USE ONLY)

PERSONNEL \_\_\_\_\_ REFERENCE NO. 7 SHEET 8 OF 11

NOTES HOMAN DATE 6-15-03 ROUTE SR 2  
 H.C. HOMAN WEATHER FAIR COUNTY LUCAS  
 R.C. RYALL TEMP. 75°F TOWNSHIP SWANTON  
 \_\_\_\_\_ SECTION 9  
 \_\_\_\_\_ T 7 N R 5 E

TYPE MONUMENT MAG NAIL  
 ON SURFACE - ~~BELOW~~ ON \_\_\_\_\_  
~~LEFT~~ - Q PAV'T - RIGHT 18.8'  
8.2' TO S EDGE PAVEMENT  
 S.L.M. 134+30



GRID: NORTHING: 701827.1201 EASTING: 1603598.047

RECORD: P.I.  
 CURVE LEFT E. OF  
 US 20A SOUTH

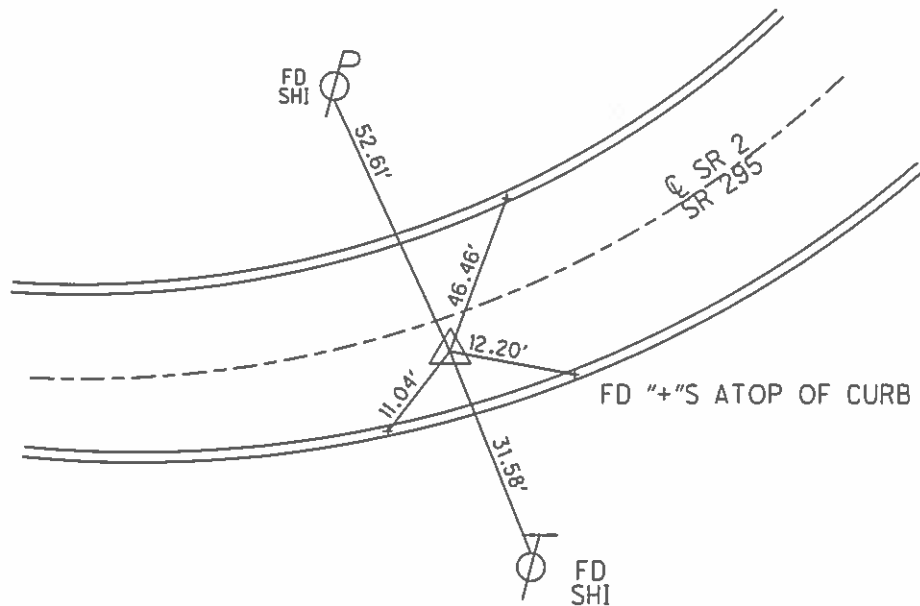
FD. I. ROD - MON. BOX  
 6-15-03, DCH

SET MAG/WASHER  
 1/13/04, DCH

GPS, REF7  
 4/6/11, KPM

FD MAG NAIL  
 GPS, REF7  
 7-29-16

SET PK/WASHER  
 GPS, NEWREF7  
 10-05-16

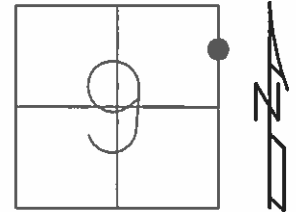




O.D.O.T. DISTRICT 2 SURVEY OFFICE (USE ONLY)

PERSONNEL \_\_\_\_\_ REFERENCE NO. 8 SHEET 9 OF 11  
 NOTES HOMAN \_\_\_\_\_ DATE 7-29-16 ROUTE SR 2  
 H.C. HOMAN \_\_\_\_\_ WEATHER SUNNY COUNTY LUCAS  
 R.C. RYALL \_\_\_\_\_ TEMP. 84°F TOWNSHIP SWANTON  
 \_\_\_\_\_ SECTION 9  
 \_\_\_\_\_ T 7 N R 5 E

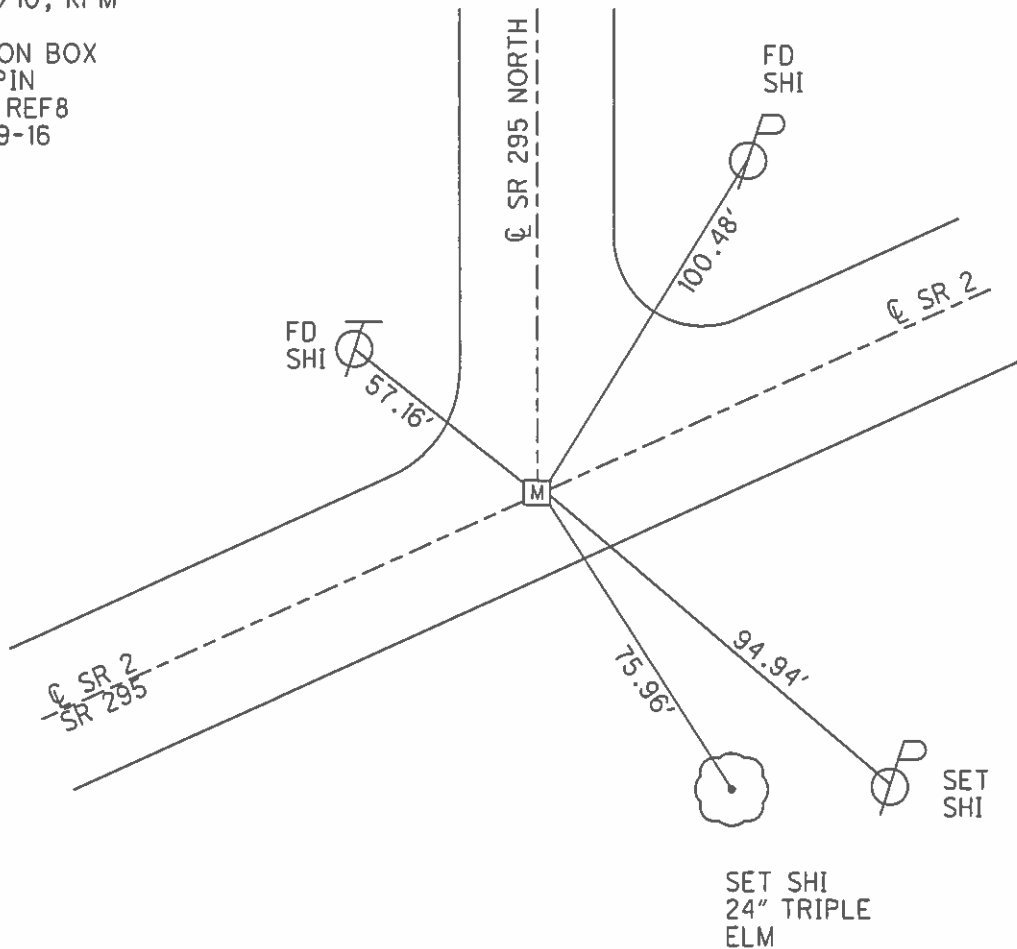
TYPE MONUMENT MON BOX W/ IPIN  
 ON SURFACE - ~~BELOW~~ ON  
 LEFT - ☉ PAV'T - RIGHT ON  
 - TO - EDGE PAVEMENT  
 S.L.M. 160+33



GRID: NORTHING: 702942.9249 EASTING: 1605937.436

RECORD:  
 GPS, CL1  
 3/25/10, KPM

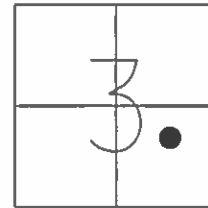
FD MON BOX  
 W/ IPIN  
 GPS, REF8  
 07-29-16



**O.D.O.T. DISTRICT 2 SURVEY OFFICE (USE ONLY)**

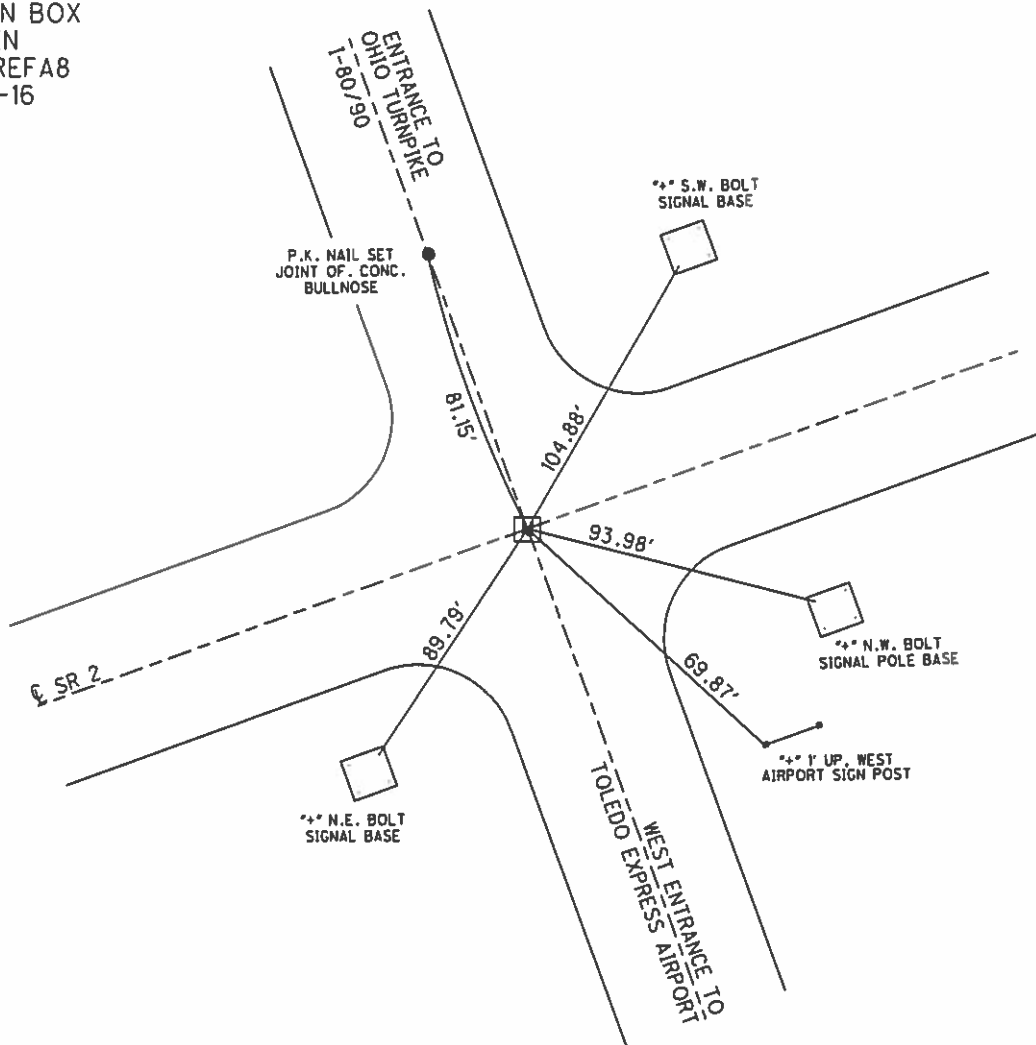
PERSONNEL \_\_\_\_\_ REFERENCE NO. 8 A SHEET 10 OF 11  
 NOTES HOMAN \_\_\_\_\_ DATE 7-29-16 ROUTE SR 2  
 H.C. HOMAN \_\_\_\_\_ WEATHER SUNNY COUNTY LUCAS  
 R.C. RYALL \_\_\_\_\_ TEMP. 84°F TOWNSHIP SWANTON  
 \_\_\_\_\_ SECTION 3  
 \_\_\_\_\_ T 7 N R 5 E

TYPE MONUMENT MON BOX W/ IPIN  
 ON SURFACE - ~~BELOW~~ ON  
 LEFT - ☉ PAV'T - RIGHT ON  
- TO - EDGE PAVEMENT  
 S.L.M. \_\_\_\_\_ 200+57



GRID: NORTHING: 705022.4238 EASTING: 1610279.754

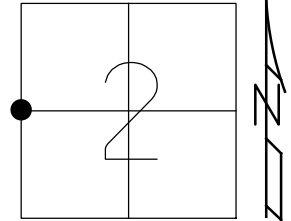
RECORD:  
 FD MON BOX  
 W/ IPIN  
 GPS, REFAB  
 07-29-16



O.D.O.T. DISTRICT 2 SURVEY OFFICE (USE ONLY)

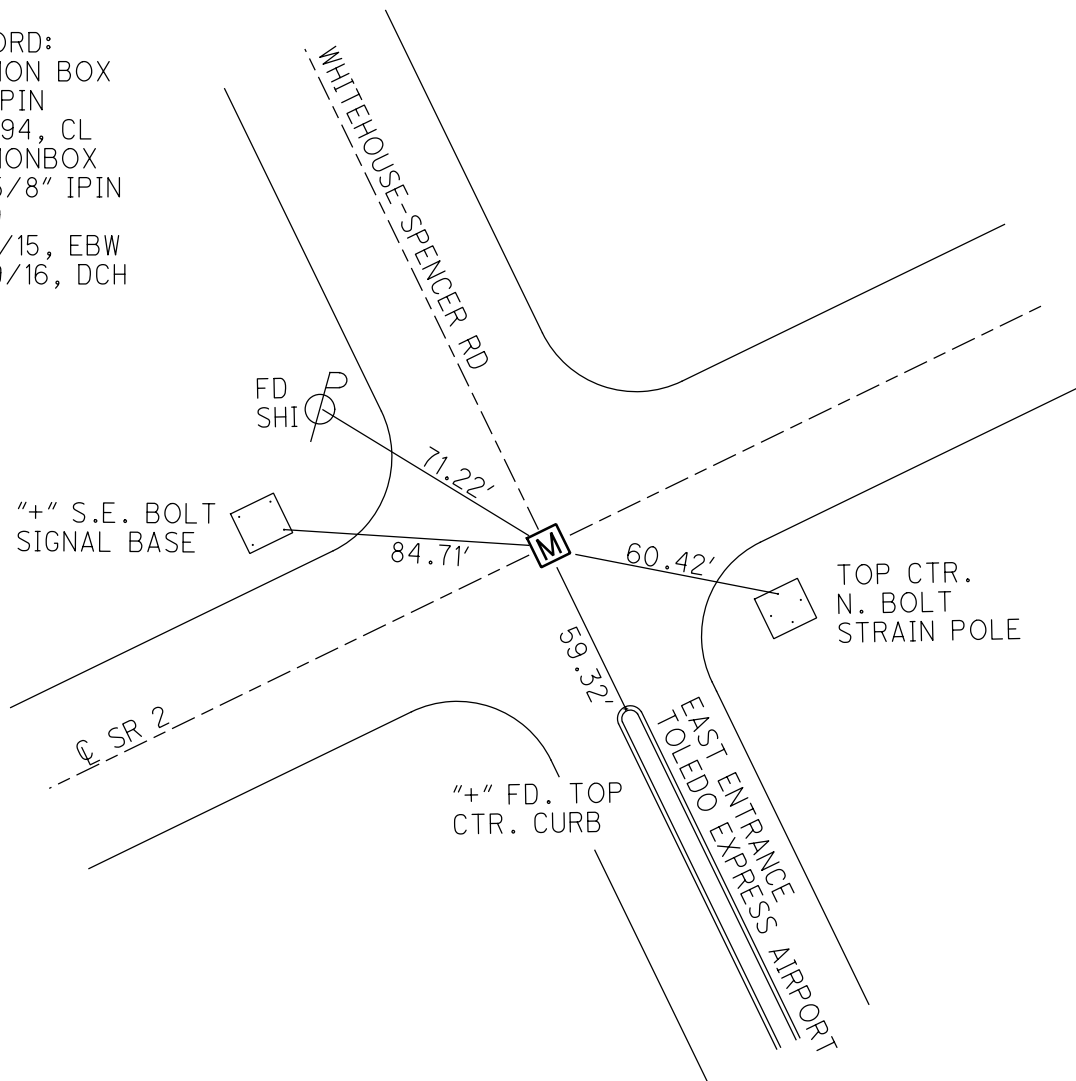
PERSONNEL \_\_\_\_\_ REFERENCE NO. 9 SHEET 11 OF 29  
 NOTES HOMAN DATE 6/15/03 ROUTE SR 2  
 H.C. HOMAN WEATHER FAIR COUNTY LUCAS  
 R.C. RYALL TEMP. 75° TOWNSHIP MONCLOVA  
 \_\_\_\_\_ SECTION 2  
 DWG BY RHOADES PID 88525 T 7 N R 9 E

TYPE MONUMENT MONBOX W/5/8" IPIN  
 ON SURFACE - ~~BELOW~~ ON  
 OFFSET Q PAVEMENT ON \_\_\_\_\_ LT : RT  
 \_\_\_\_\_ TO \_\_\_\_\_ EDGE PAVEMENT  
 STATION: 219+12.00



HORZ. DATUM: NAD83 2011 GEOID: NAVD88 2012A  
 GRID: NORTHING: 705501.828 EASTING: 161281.334

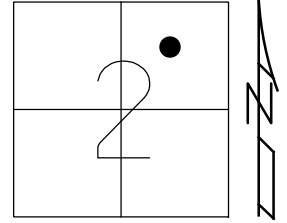
RECORD:  
 FD MON BOX  
 W/ IPIN  
 4/1/94, CL  
 FD MONBOX  
 W/ 5/8" IPIN  
 REF9  
 1/27/15, EBW  
 7/29/16, DCH



O.D.O.T. DISTRICT 2 SURVEY OFFICE (USE ONLY)

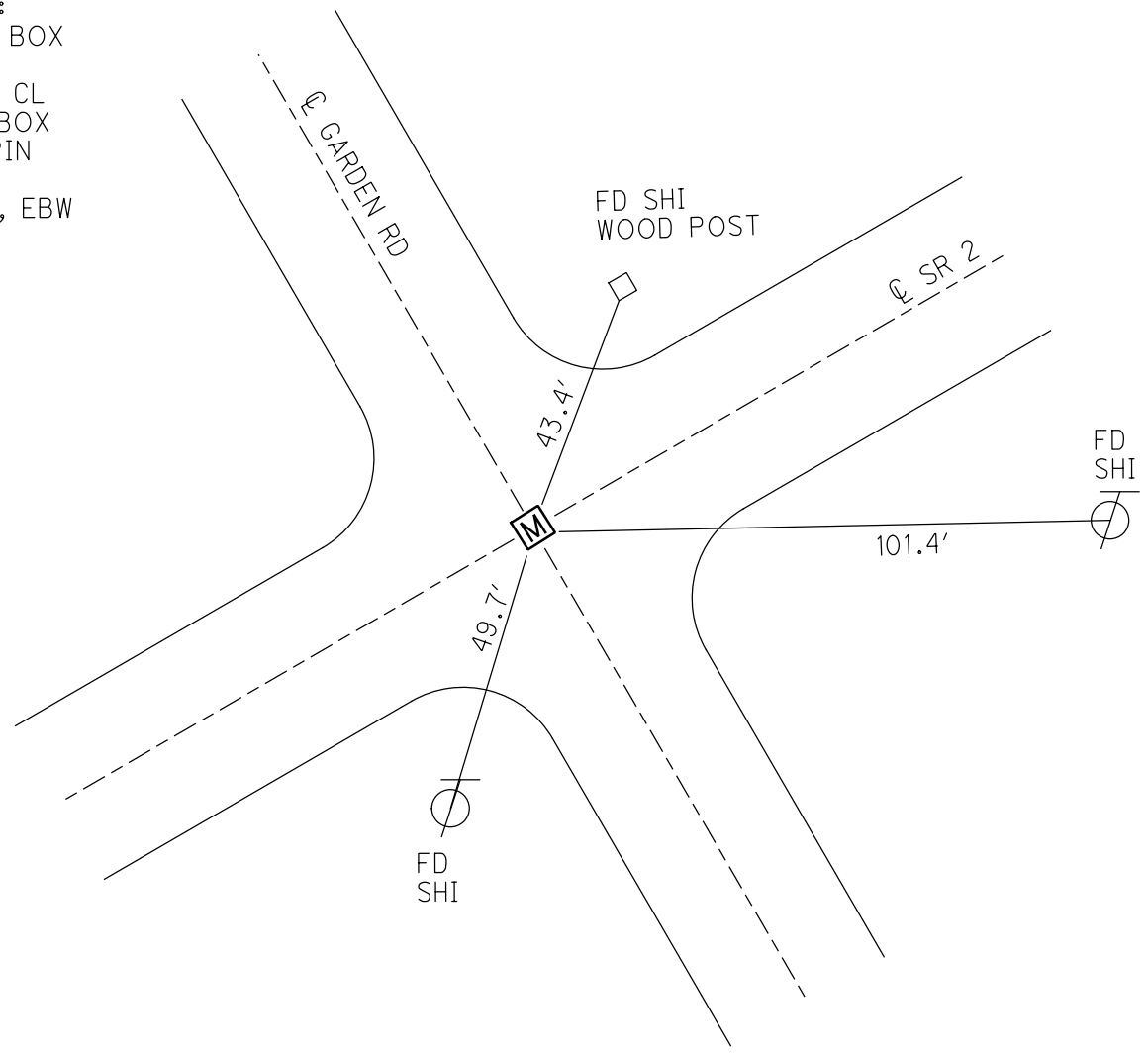
PERSONNEL \_\_\_\_\_ REFERENCE NO. 10 SHEET 12 OF 29  
 NOTES LOEHRKE DATE 4/1/94 ROUTE SR 2  
 H.C. CANTERBURY WEATHER NICE COUNTY LUCAS  
 R.C. VOGEL TEMP. 52° TOWNSHIP MONCLOVA  
 \_\_\_\_\_ SECTION 2  
 DWG BY RHOADES PID 88525 T 7 N R 9 E

TYPE MONUMENT MONBOX W/1" IPIN  
 ON SURFACE - ~~BELOW~~ ON  
 OFFSET 0 PAVEMENT ON LT : RT  
- TO - EDGE PAVEMENT  
 STATION: 258+23.08



HORZ.DATUM: NAD83 2011 GEOID: NAVD88 2012A  
 GRID: NORTHING: 707199.929 EASTING: 1614804.559

RECORD:  
 FD MON BOX  
 W/ IPIN  
 4/1/94, CL  
 FD MONBOX  
 W/ 1" IPIN  
 REF10  
 1/27/15, EBW



O.D.O.T. DISTRICT 2 SURVEY OFFICE (USE ONLY)

PERSONNEL

REFERENCE NO. 11

SHEET 13 OF 29

NOTES LOEHRKE

DATE 4/1/94

ROUTE SR 2

H.C. CANTERBURY

WEATHER NICE

COUNTY LUCAS

R.C. VOGEL

TEMP. 52°

TOWNSHIP MONCLOVA

DWG BY RHOADES

PID 88525

SECTION 2

T 7 N R 9 E

TYPE MONUMENT MONBOX W/1" IPIN

ON SURFACE - ~~BELOW~~ ON

OFFSET ☉ PAVEMENT ON LT : RT

- TO - EDGE PAVEMENT

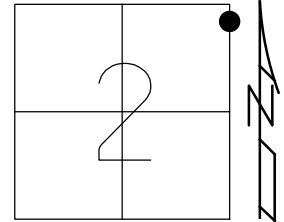
STATION: 278+80.54

HORZ.DATUM: NAD83 2011

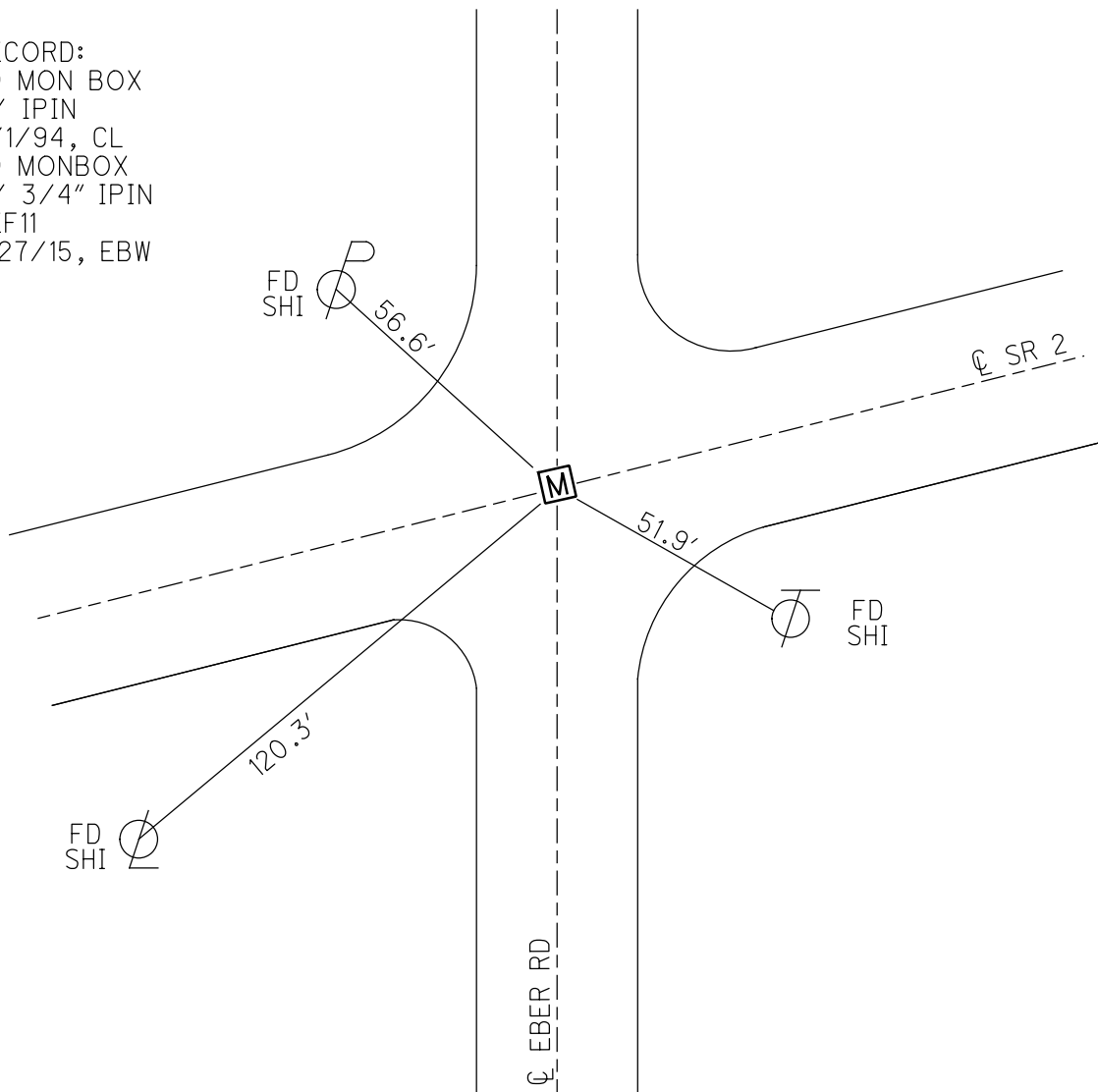
GEOID: NAVD88 2012A

GRID: NORTHING: 708090.573

EASTING: 1616659.261



RECORD:  
FD MON BOX  
W/ IPIN  
4/1/94, CL  
FD MONBOX  
W/ 3/4" IPIN  
REF11  
1/27/15, EBW



O.D.O.T. DISTRICT 2 SURVEY OFFICE (USE ONLY)

PERSONNEL

REFERENCE NO. 11 A

SHEET 14 OF 29

NOTES LOEHRKE DATE 4/1/94  
H.C. CANTERBURY WEATHER NICE  
R.C. VOGEL TEMP. 52°

ROUTE SR 2  
COUNTY LUCAS  
TOWNSHIP SPRINGFIELD  
SECTION 1

DWG BY RHOADES PID 88525

T 7 N R 9 E

TYPE MONUMENT MONBOX W/ 3/4" IPIN

ON SURFACE - ~~BELOW~~ ON

OFFSET Q PAVEMENT ON LT : RT

- TO - EDGE PAVEMENT

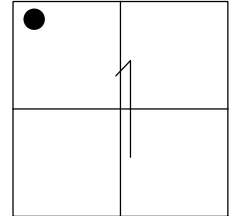
STATION: 284+30.42

HORZ. DATUM: NAD83 2011

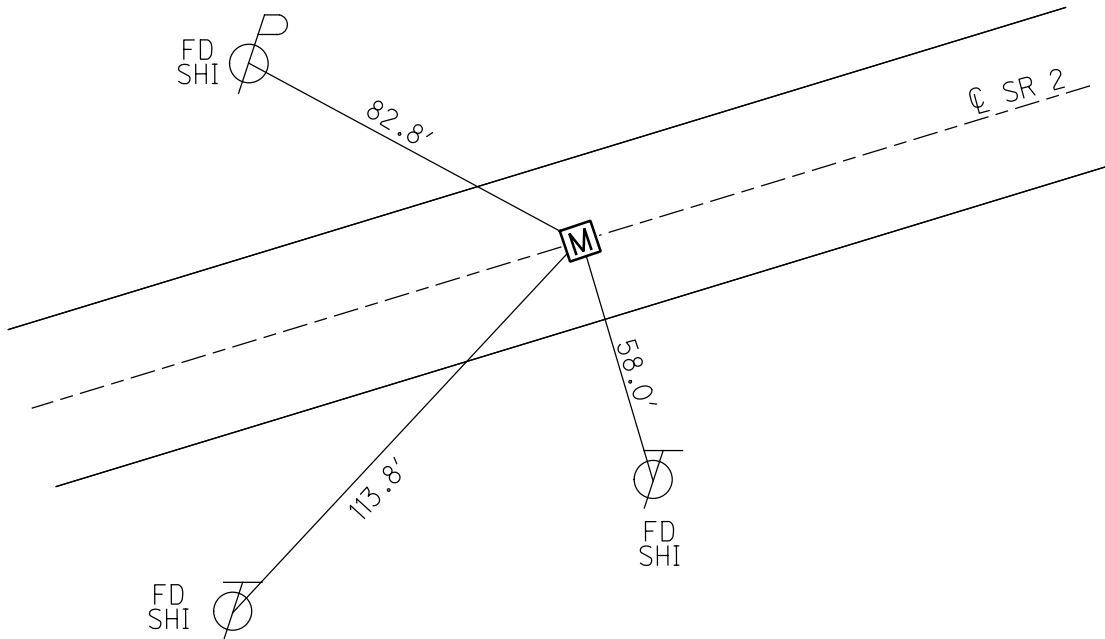
GEOID: NAVD88 2012A

GRID: NORTHING: 708331.709

EASTING: 1617153.446



RECORD:  
FD MON BOX  
W/IPIN  
4/1/94, CL  
FD MONBOX  
W/ 3/4" IPIN  
REFA11  
1/27/15, EBW



O.D.O.T. DISTRICT 2 SURVEY OFFICE (USE ONLY)

PERSONNEL

REFERENCE NO. 11 AA

SHEET 15 OF 29

NOTES LOEHRKE

DATE 4/1/94

ROUTE SR 2

H.C. CANTERBURY

WEATHER NICE

COUNTY LUCAS

R.C. VOGEL

TEMP. 52°

TOWNSHIP SPRINGFIELD

SECTION 1

DWG BY RHOADES PID 88525

T 7 N R 9 E

TYPE MONUMENT MONBOX

ON SURFACE - ~~BELOW~~ ON

OFFSET 0 PAVEMENT ON LT : RT

31' TO RT EDGE PAVEMENT

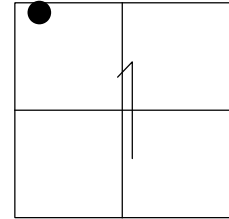
STATION: 289+90.09

HORIZ.DATUM: NAD83 2011

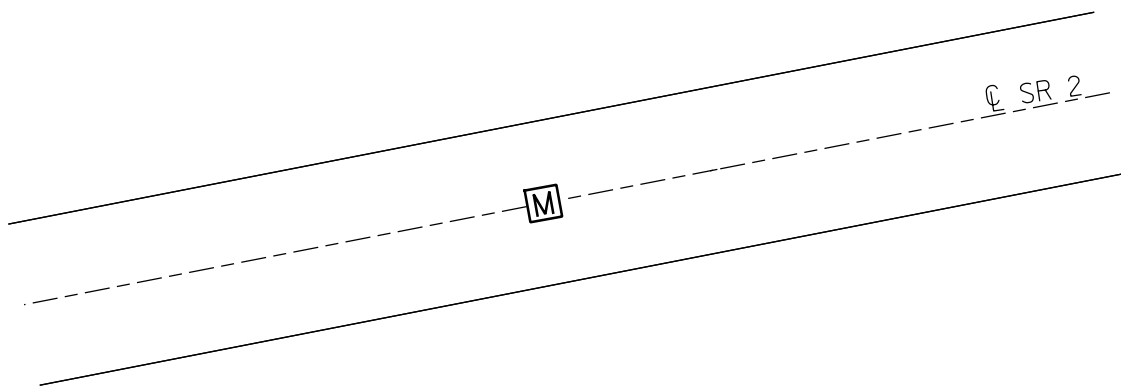
GEOID: NAVD88 2012A

GRID: NORTHING: 708578.891

EASTING: 1617660.503



RECORD: T.S.  
FD MONBOX  
4/1/94, CL  
FD 1/2" IPIPE  
0.3' DOWN  
REFAA11  
1/28/15, EBW  
FD MONBOX  
11/21/22, TDN



O.D.O.T. DISTRICT 2 SURVEY OFFICE (USE ONLY)

PERSONNEL

REFERENCE NO. 11 AB

SHEET 16 OF 29

NOTES LOEHRKE

DATE 4/1/94

ROUTE SR 2

H.C. CANTERBURY

WEATHER NICE

COUNTY LUCAS

R.C. VOGEL

TEMP. 52°

TOWNSHIP SPRINGFIELD

DWG BY RHOADES PID 88525

SECTION 36

T 7 N R 9 E

TYPE MONUMENT MONBOX W/ 1" IPIN

ON SURFACE - ~~BELOW~~ ON

OFFSET CL PAVEMENT ON LT : RT  
31' TO RT EDGE PAVEMENT

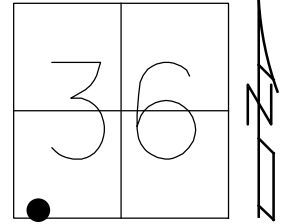
STATION: 295+48.08

HORIZ.DATUM: NAD83 2011

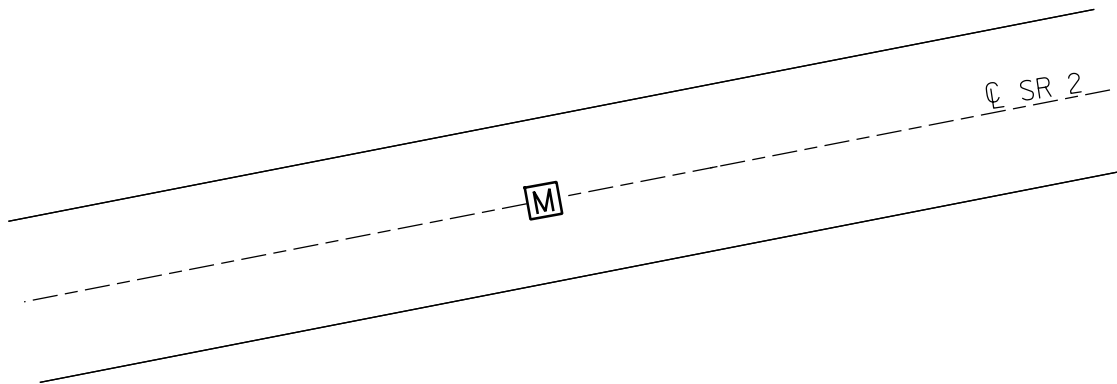
GEOID: NAVD88 2012A

GRID: NORTHING: 708608.169

EASTING: 1618224.305



RECORD:  
FD MONBOX  
W/ 1" IPIN  
4/1/94, CL  
REFAB11  
1/29/15, EBW  
11/21/22, TDN

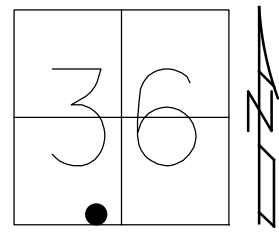




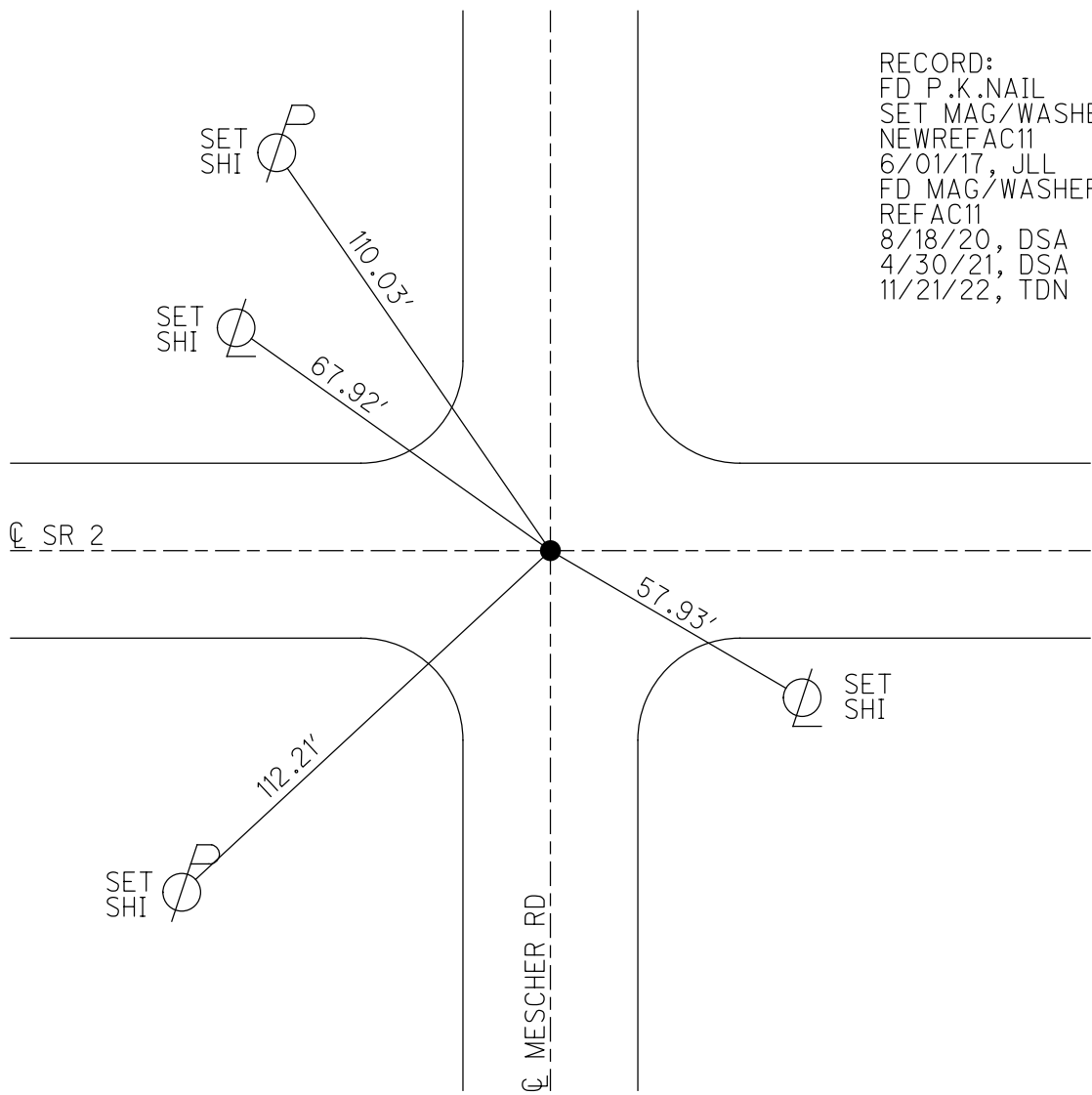
O.D.O.T. DISTRICT 2 SURVEY OFFICE (USE ONLY)

PERSONNEL \_\_\_\_\_ REFERENCE NO. 11 AC SHEET 17 OF 29  
 NOTES LEU DATE 6/1/17 ROUTE SR 2  
 H.C. HOMAN WEATHER SUNNY COUNTY LUCAS  
 R.C. CARSON TEMP. 70° TOWNSHIP SPRINGFIELD  
 DWG BY RHOADES PID 88525 SECTION 36  
 T 8 N R 9 E

TYPE MONUMENT MAG/WASHER  
 ON SURFACE - ~~BELOW~~ ON  
 OFFSET  $\odot$  PAVEMENT ON LT : RT  
\_\_\_\_\_ TO \_\_\_\_\_ EDGE PAVEMENT  
 STATION: 302+98.46



HORIZ.DATUM: NAD83 2011 GEOID: NAVD88 2012A  
 GRID: NORTHING: 708648.499 EASTING: 1618973.614

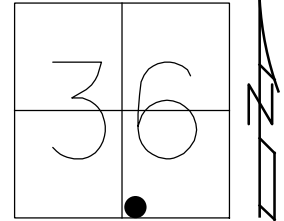


RECORD:  
 FD P.K.NAIL  
 SET MAG/WASHER  
 NEWREFAC11  
 6/01/17, JLL  
 FD MAG/WASHER  
 REFAC11  
 8/18/20, DSA  
 4/30/21, DSA  
 11/21/22, TDN

O.D.O.T. DISTRICT 2 SURVEY OFFICE (USE ONLY)

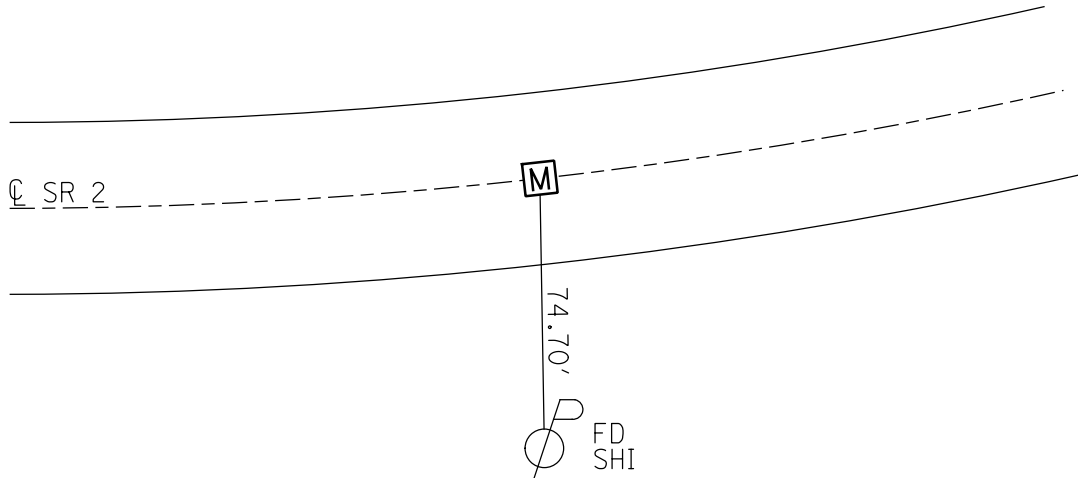
PERSONNEL \_\_\_\_\_ REFERENCE NO. 11 B SHEET 18 OF 29  
 NOTES LOEHRKE DATE 4/1/94 ROUTE SR 2  
 H.C. CANTERBURY WEATHER NICE COUNTY LUCAS  
 R.C. VOGEL TEMP. 52° TOWNSHIP SPRINGFIELD  
 DWG BY RHOADES PID 88525 SECTION 36  
 T 8 N R 9 E

TYPE MONUMENT MONBOX  
 ON SURFACE - ~~BELOW~~ ON  
 OFFSET ☉ PAVEMENT ON LT : RT  
25.0' TO LT EDGE PAVEMENT  
 STATION: 307+19.59



HORZ. DATUM: NAD83(2011) GEOID: NAVD88 2018  
 GRID: NORTHING: 708671.082 EASTING: 1619394.127

RECORD: P.C.  
 FD MONBOX  
 4/1/94, CAL  
 FD "X" LID  
 W/ STRATLERS  
 REFB11  
 1/28/15, EBW  
 FD MONBOX  
 W/ 1" IPIN  
 REFB11  
 8/18/20  
 4/30/21, DSA  
 11/21/22, TDN



O.D.O.T. DISTRICT 2 SURVEY OFFICE (USE ONLY)

PERSONNEL

REFERENCE NO. 11 C

SHEET 19 OF 29

NOTES LOEHRKE DATE 3/29/94  
H.C. CANTERBURY WEATHER NICE  
R.C. VOGEL TEMP. 50°

ROUTE SR 2  
COUNTY LUCAS  
TOWNSHIP SPRINGFIELD  
SECTION 36  
T 8 N R 9 E

DWG BY RHOADES PID 88525

TYPE MONUMENT MONBOX

ON SURFACE - ~~BELOW~~ ON

OFFSET 0 PAVEMENT 10.0' ~~LT~~ : RT

15.0' TO RT EDGE PAVEMENT

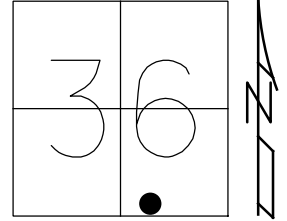
STATION: 311+04.98

HORZ.DATUM: NAD83(2011)

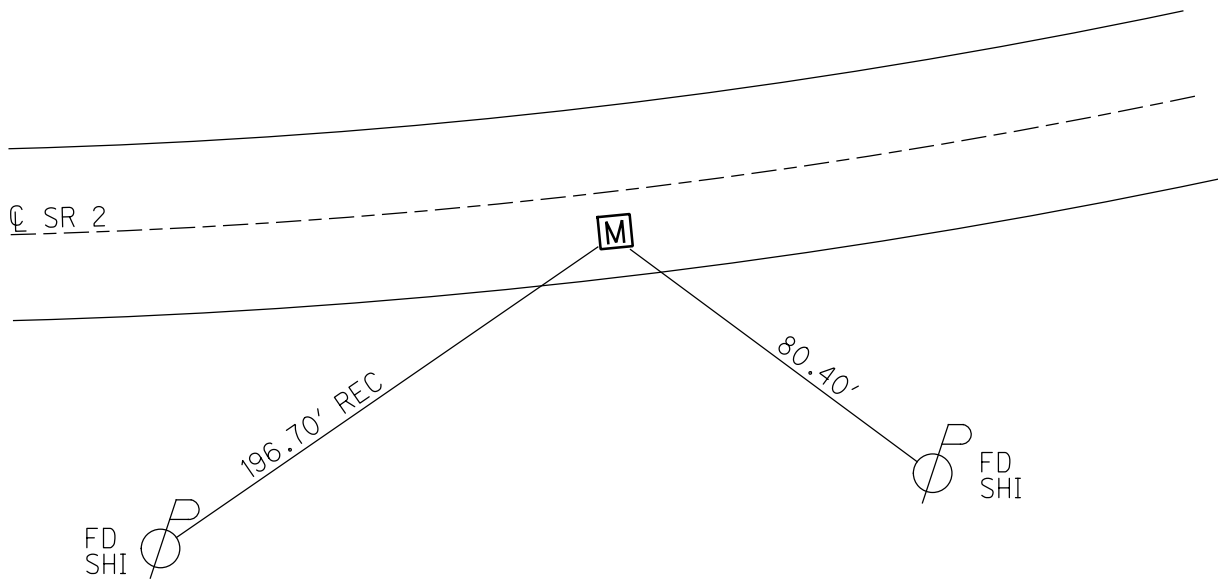
GEOID: NAVD88 2018

GRID: NORTHING: 708691.126

EASTING: 1619767.908



RECORD: P.I.  
FD MONBOX  
3/29/94, CL  
FD MONBOX  
W/ 1" IPIN  
REFC11  
1/27/15, EBW  
8/31/20  
4/30/21, DSA  
11/21/22, TDN



O.D.O.T. DISTRICT 2 SURVEY OFFICE (USE ONLY)

PERSONNEL

REFERENCE NO. 11 D

SHEET 20 OF 29

NOTES LOEHRKE

DATE 3/29/94

ROUTE SR 2

H.C. CANTERBURY

WEATHER NICE

COUNTY LUCAS

R.C. VOGEL

TEMP. 48°

TOWNSHIP SPRINGFIELD

DWG BY RHOADES PID 88525

SECTION 36

T 8 N R 9 E

TYPE MONUMENT MONBOX

ON SURFACE - ~~BELOW~~ ON

OFFSET 0 PAVEMENT ON LT : RT

15.0' TO RT EDGE PAVEMENT

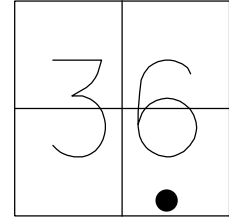
STATION: 314+69.88

HORIZ.DATUM: NAD83(2011)

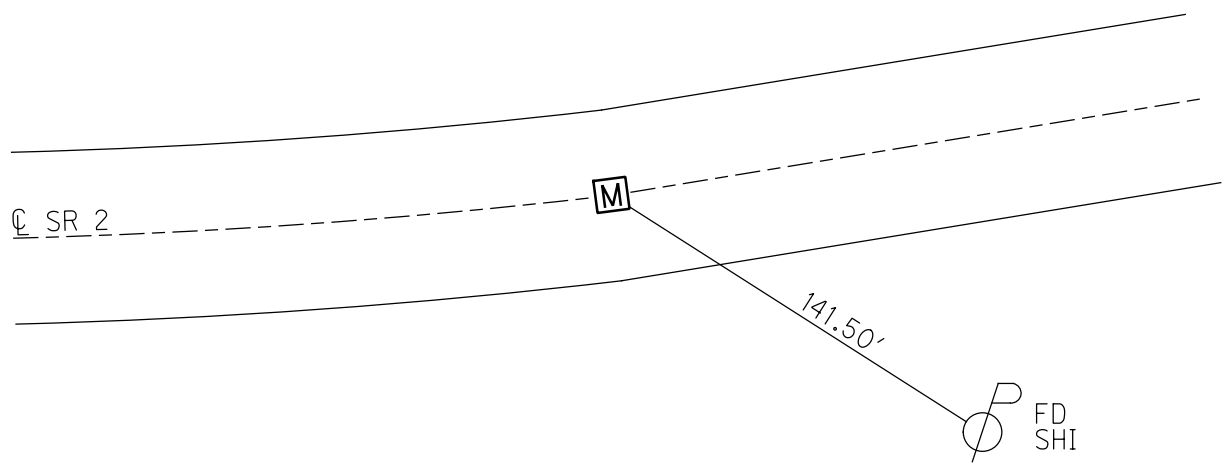
GEOID: NAVD88 2018

GRID: NORTHING: 708764.403

EASTING: 1620134.977



RECORD: S.T.  
FD MONBOX  
3/29/94, CAL  
FD MONBOX  
W/ 1" IPIN  
REFD11  
1/28/15, EBW  
FD MONBOX  
W/ 1" IPIN  
REFD11  
8/18/20  
4/30/21, DSA  
11/21/22, TDN



O.D.O.T. DISTRICT 2 SURVEY OFFICE (USE ONLY)

PERSONNEL

REFERENCE NO. 11 E

SHEET 21 OF 29

NOTES LOEHRKE

DATE 3/29/94

ROUTE SR 2

H.C. CANTERBURY

WEATHER NICE

COUNTY LUCAS

R.C. VOGEL

TEMP. 48°

TOWNSHIP SPRINGFIELD

SECTION 31

DWG BY RHOADES PID 88525

T 8 N R 10 E

TYPE MONUMENT MONBOX

ON SURFACE - ~~BELOW~~ ON

OFFSET ☐ PAVEMENT ON LT : RT

25.0' TO RT EDGE PAVEMENT

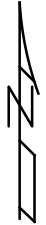
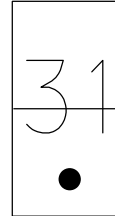
STATION: 341+45.68

HORZ.DATUM: NAD83(2011)

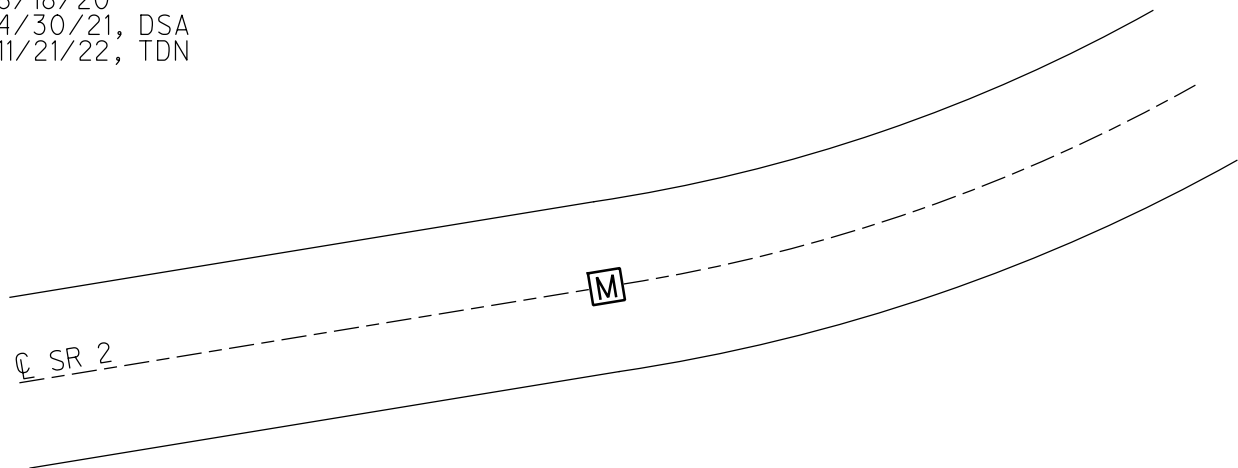
GEOID: NAVD88 2018

GRID: NORTHING: 709288.328

EASTING: 1622758.977



RECORD: T.S.  
FD MONBOX  
3/29/94, CAL  
FD MONBOX  
W/ "X" ON LID  
REFE11  
1/28/15, EBW  
FD MONBOX  
W/ 1" IPIN  
REFE11  
8/18/20  
4/30/21, DSA  
11/21/22, TDN



O.D.O.T. DISTRICT 2 SURVEY OFFICE (USE ONLY)

PERSONNEL

REFERENCE NO. 11 F

SHEET 22 OF 29

NOTES LOEHRKE

DATE 3/29/94

ROUTE SR 2

H.C. CANTERBURY

WEATHER NICE

COUNTY LUCAS

R.C. VOGEL

TEMP. 50°

TOWNSHIP SPRINGFIELD

SECTION 31

DWG BY RHOADES PID 88525

T 8 N R 10 E

TYPE MONUMENT MONBOX

ON SURFACE - ~~BELOW~~ ON

OFFSET ☉ PAVEMENT 8.0' ~~±~~ : RT

16.0' TO RT EDGE PAVEMENT

STATION: 345+12.34

HORZ.DATUM: NAD83(2011)

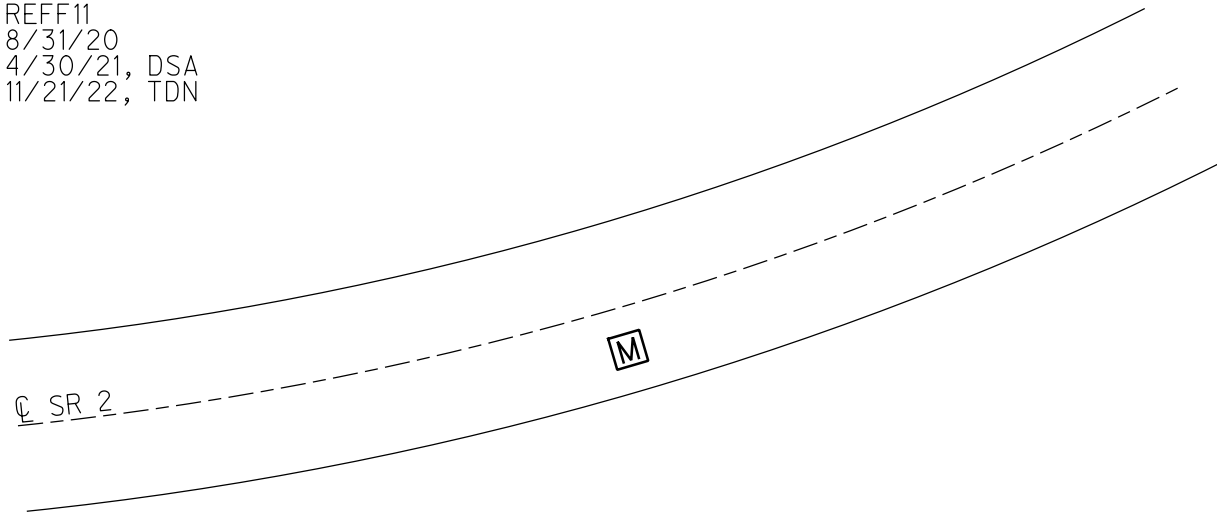
GEOID: NAVD88 2018

GRID: NORTHING: 709358.310

EASTING: 1623109.373



RECORD: P.I.  
FD MONBOX  
3/29/94, CAL  
FD 1" IPIN  
REFF11  
2/27/15, EBW  
FD MONBOX  
W/ 1" IPIN  
REFF11  
8/31/20  
4/30/21, DSA  
11/21/22, TDN



O.D.O.T. DISTRICT 2 SURVEY OFFICE (USE ONLY)

PERSONNEL

REFERENCE NO. 12

SHEET 23 OF 29

NOTES LOEHRKE

DATE 3/29/94

ROUTE SR 2

H.C. CANTERBURY

WEATHER NICE

COUNTY LUCAS

R.C. VOGEL

TEMP. 50°

TOWNSHIP SPRINGFIELD

SECTION 31

DWG BY RHOADES PID 88525

T 8 N R 10 E

TYPE MONUMENT MONBOX

ON SURFACE - ~~BELOW~~ ON

OFFSET ☉ PAVEMENT ON LT : RT

25.0' TO RT EDGE PAVEMENT

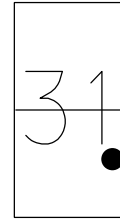
STATION: 348+59.11

HORZ.DATUM: NAD83(2011)

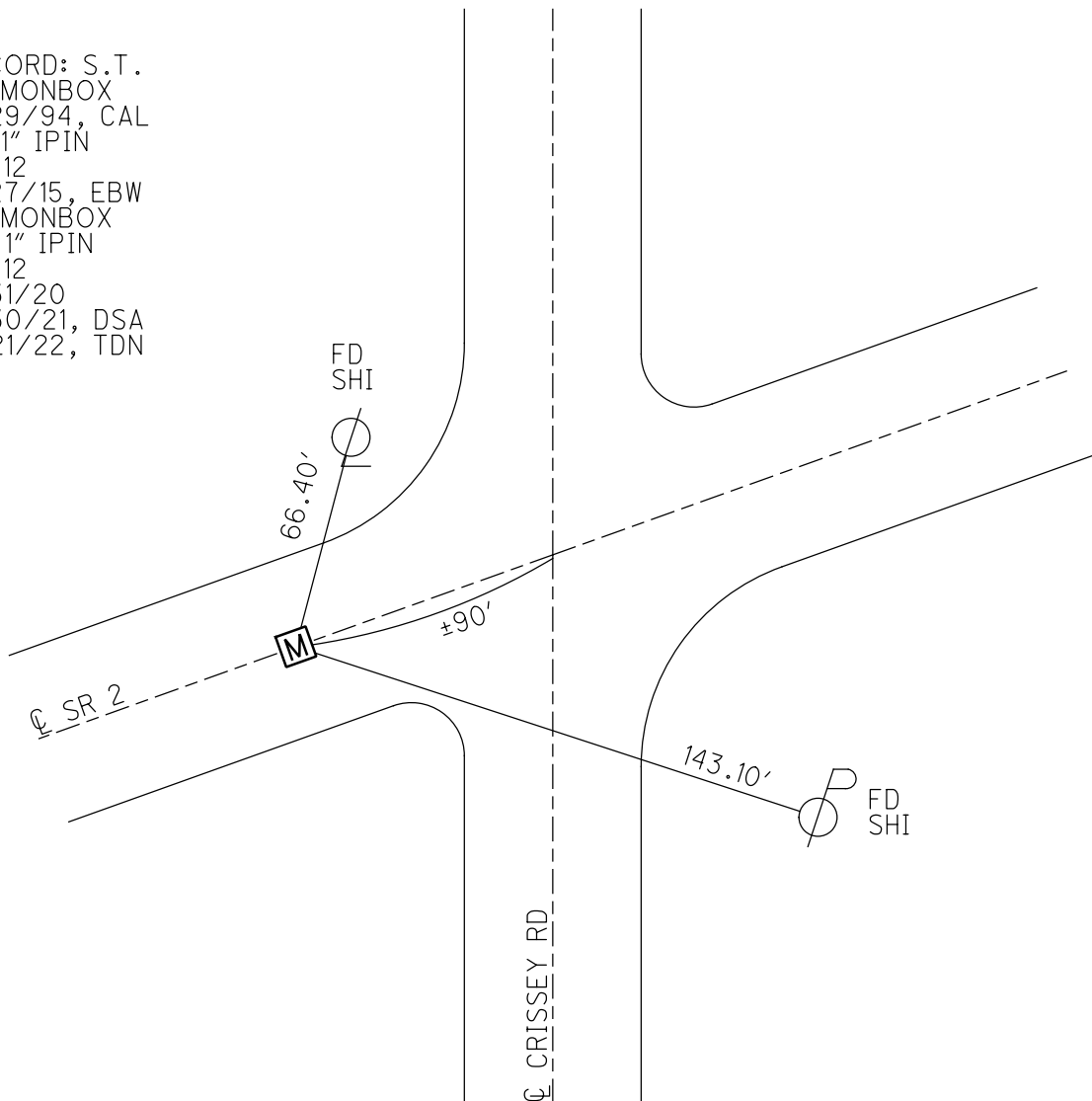
GEOID: NAVD88 2018

GRID: NORTHING: 709474.321

EASTING: 1623446.929



RECORD: S.T.  
FD MONBOX  
3/29/94, CAL  
FD 1" IPIN  
REF12  
2/27/15, EBW  
FD MONBOX  
W/ 1" IPIN  
REF12  
8/31/20  
4/30/21, DSA  
11/21/22, TDN



O.D.O.T. DISTRICT 2 SURVEY OFFICE (USE ONLY)

PERSONNEL

REFERENCE NO. 13

SHEET 24 OF 29

NOTES LOEHRKE DATE 3/29/94

H.C. CANTERBURY WEATHER NICE

R.C. VOGEL TEMP. 39°

ROUTE SR 2

COUNTY LUCAS

TOWNSHIP SPRINGFIELD

SECTION 19

DWG BY RHOADES PID 88525

T 7 N R 10 E

TYPE MONUMENT MONBOX

ON SURFACE - ~~BELOW~~ ON

OFFSET ☉ PAVEMENT ON LT : RT

25' TO RT EDGE PAVEMENT

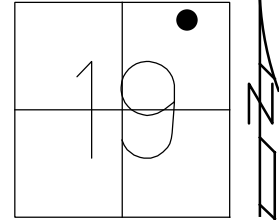
STATION: 376+97.44

HORZ.DATUM: NAD83 2011

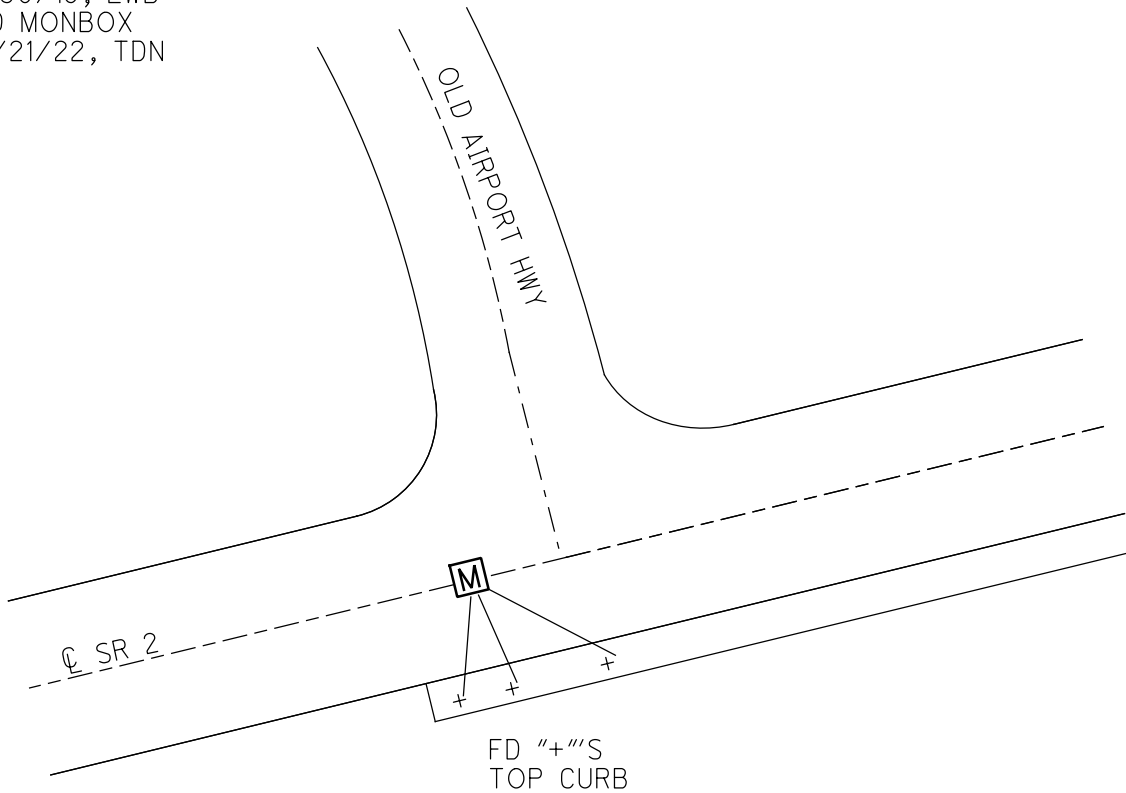
GEOID: NAVD88 2012A

GRID: NORTHING: 710399.126

EASTING: 1626130.369



RECORD: T.S.  
FD 1" IPIN  
REF13  
1/30/15, EWB  
FD MONBOX  
11/21/22, TDN





O.D.O.T. DISTRICT 2 SURVEY OFFICE (USE ONLY)

PERSONNEL

REFERENCE NO. 14

SHEET 25 OF 29

NOTES LOEHRKE

DATE 3/29/94

ROUTE SR 2

H.C. CANTERBURY

WEATHER NICE

COUNTY LUCAS

R.C. VOGEL

TEMP. 40°

TOWNSHIP SPRINGFIELD

SECTION 19

DWG BY RHOADES PID 88525

T 7 N R 10 E

TYPE MONUMENT CMON

ON SURFACE - ~~BELOW~~ ON

OFFSET Q PAVEMENT 30±' LT : ~~RT~~

4.5' LT TO LT EDGE PAVEMENT

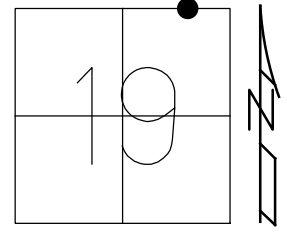
STATION: 381+95.86

HORZ. DATUM: NAD83 2011

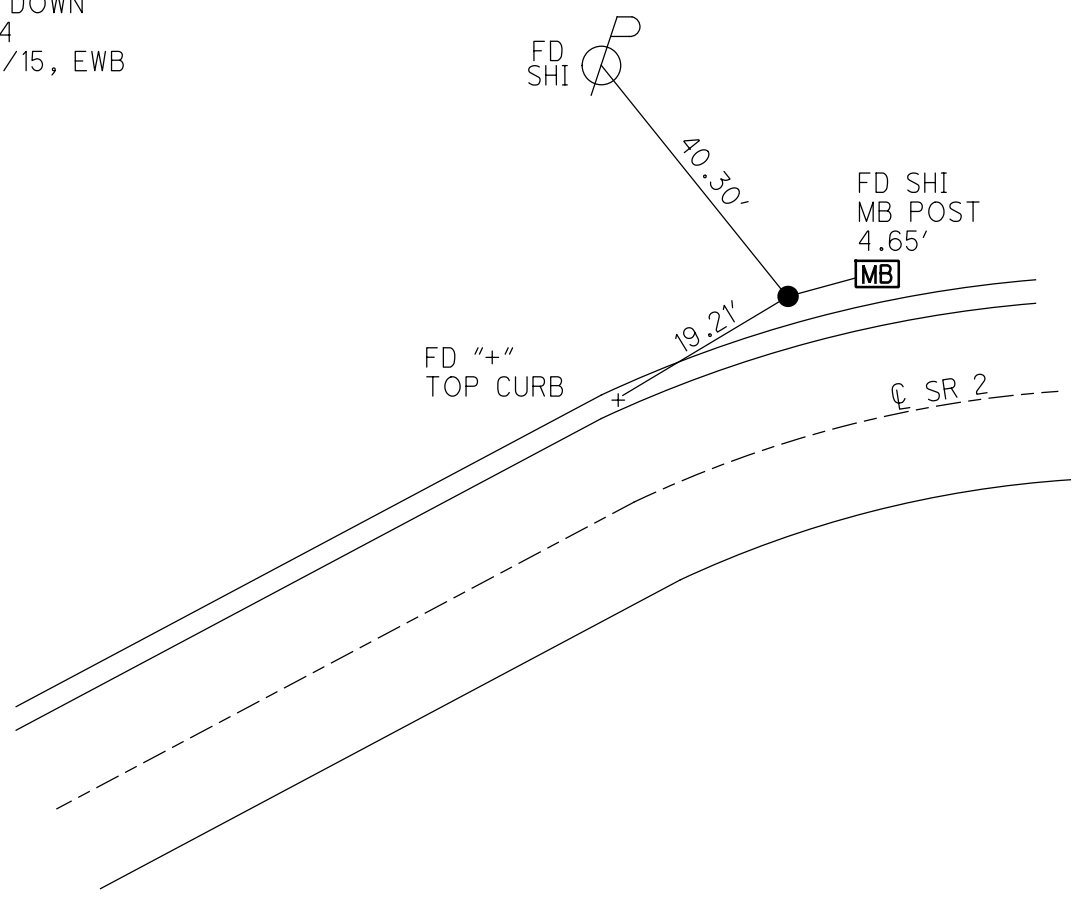
GEOID: NAVD88 2012A

GRID: NORTHING: 710562.620

EASTING: 1626604.503



RECORD: P.I.  
 FD CMON  
 3/29/94, CL  
 FD CMON  
 0.3' DOWN  
 REF14  
 1/30/15, EWB



O.D.O.T. DISTRICT 2 SURVEY OFFICE (USE ONLY)

PERSONNEL

REFERENCE NO. 14 A

SHEET 26 OF 29

NOTES LOEHRKE DATE 3/29/94  
H.C. CANTERBURY WEATHER NICE  
R.C. VOGEL TEMP. 41°

ROUTE SR 2  
COUNTY LUCAS  
TOWNSHIP SPRINGFIELD  
SECTION 19

DWG BY RHOADES PID 88525

T 7 N R 10 E

TYPE MONUMENT MONBOX W/1" IPIN

ON SURFACE - ~~BELOW~~ ON

OFFSET CL PAVEMENT ON LT : RT

25' TO RT EDGE PAVEMENT

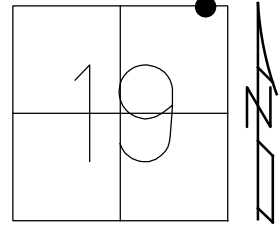
STATION: 386+89.01

HORZ. DATUM: NAD83 2011

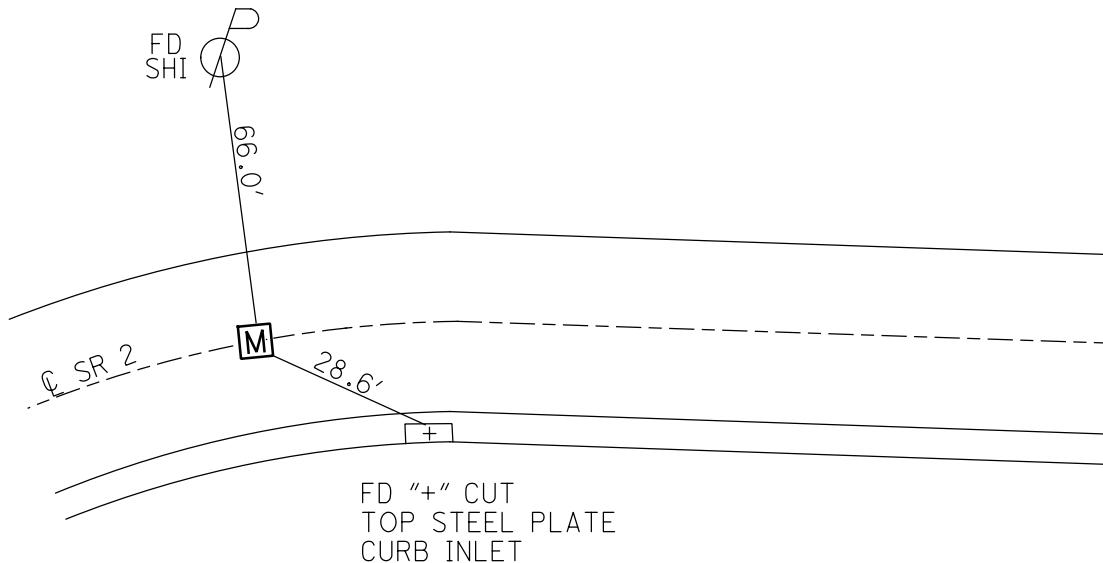
GEOID: NAVD88 2012A

GRID: NORTHING: 710562.090

EASTING: 1627100.690



RECORD: ST  
FD MONBOX  
W/1" IPIN  
3/29/94, CL  
REFA14  
1/30/15, EWB



O.D.O.T. DISTRICT 2 SURVEY OFFICE (USE ONLY)

PERSONNEL

REFERENCE NO. 15

SHEET 27 OF 29

NOTES LOEHRKE

DATE 3/30/94

ROUTE SR 2

H.C. CANTERBURY

WEATHER NICE

COUNTY LUCAS

R.C. VOGEL

TEMP. 45°

TOWNSHIP SPRINGFIELD

DWG BY RHOADES PID 88525

SECTION 19

T 7 N R 10 E

TYPE MONUMENT MONBOX

ON SURFACE - ~~BELOW~~ ON

OFFSET  $\text{C}$  PAVEMENT ON LT : RT

25' TO RT EDGE PAVEMENT

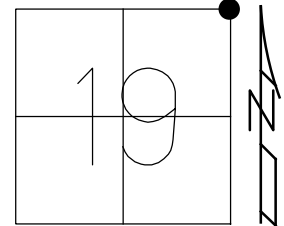
STATION: 403+76.74

HORZ.DATUM: NAD83 2011

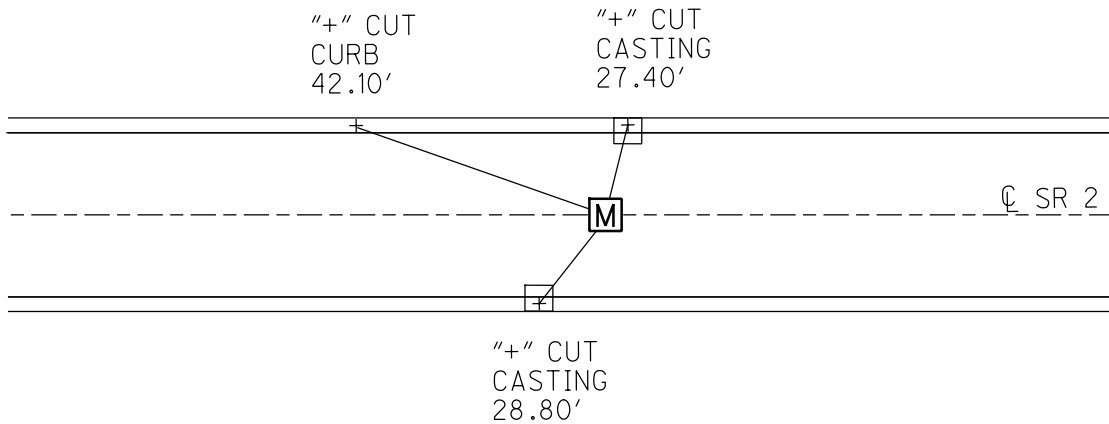
GEOID: NAVD88 2012A

GRID: NORTHING: 710560.946

EASTING: 1628788.422



RECORD: P.I.  
 STA.404+32.58  
 FD MONBOX  
 W/ 1" IPIN  
 3/30/94, CL  
 REF15  
 2/3/15, EWB



O.D.O.T. DISTRICT 2 SURVEY OFFICE (USE ONLY)

PERSONNEL

REFERENCE NO. 16

SHEET 28 OF 29

NOTES LOEHRKE

DATE 3/30/94

ROUTE SR 2

H.C. CANTERBURY

WEATHER NICE

COUNTY LUCAS

R.C. VOGEL

TEMP. 45°

TOWNSHIP SPRINGFIELD

DWG BY RHOADES PID 88525

SECTION 20

T 7 N R 10 E

TYPE MONUMENT MONBOX W/1" IPIN

ON SURFACE - ~~BELOW~~ ON

OFFSET  $\varnothing$  PAVEMENT ON LT : RT

- TO - EDGE PAVEMENT

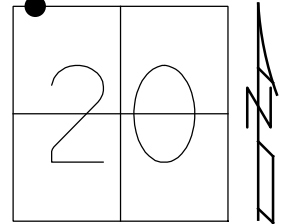
STATION: 417+21.42

HORIZ.DATUM: NAD83 2011

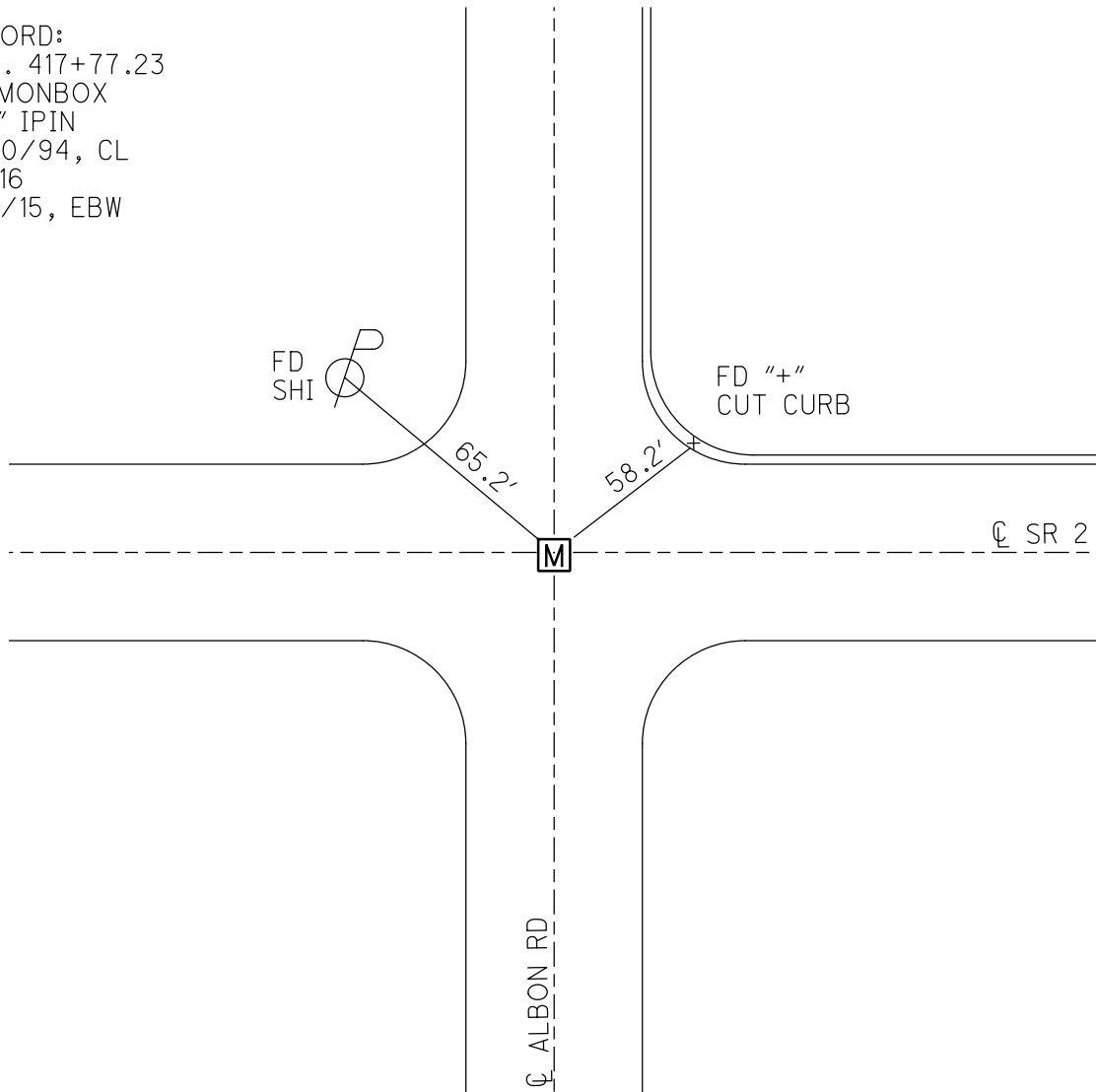
GEOID: NAVD88 2012A

GRID: NORTHING: 710546.871

EASTING: 1630133.031



RECORD:  
STA. 417+77.23  
FD MONBOX  
W/1" IPIN  
3/30/94, CL  
REF16  
2/3/15, EBW



O.D.O.T. DISTRICT 2 SURVEY OFFICE (USE ONLY)

PERSONNEL

REFERENCE NO. 16 A

SHEET 29 OF 29

NOTES LOEHRKE  
 H.C. CANTERBURY  
 R.C. VOGEL

DATE 4/1/94  
 WEATHER NICE  
 TEMP. 48°

ROUTE SR 2  
 COUNTY LUCAS  
 TOWNSHIP SPRINGFIELD  
 SECTION 20  
 T 7 N R 10 E

DWG BY RHOADES PID 88525

TYPE MONUMENT MONBOX W/1" IPIN

ON SURFACE - ~~BELOW~~ ON

OFFSET ☉ PAVEMENT ON LT : RT  
25' TO RT EDGE PAVEMENT

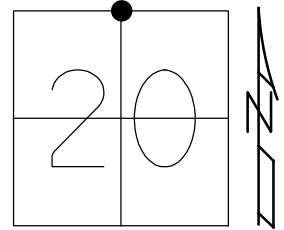
STATION: 430+49.34

HORIZ.DATUM: NAD83 2011

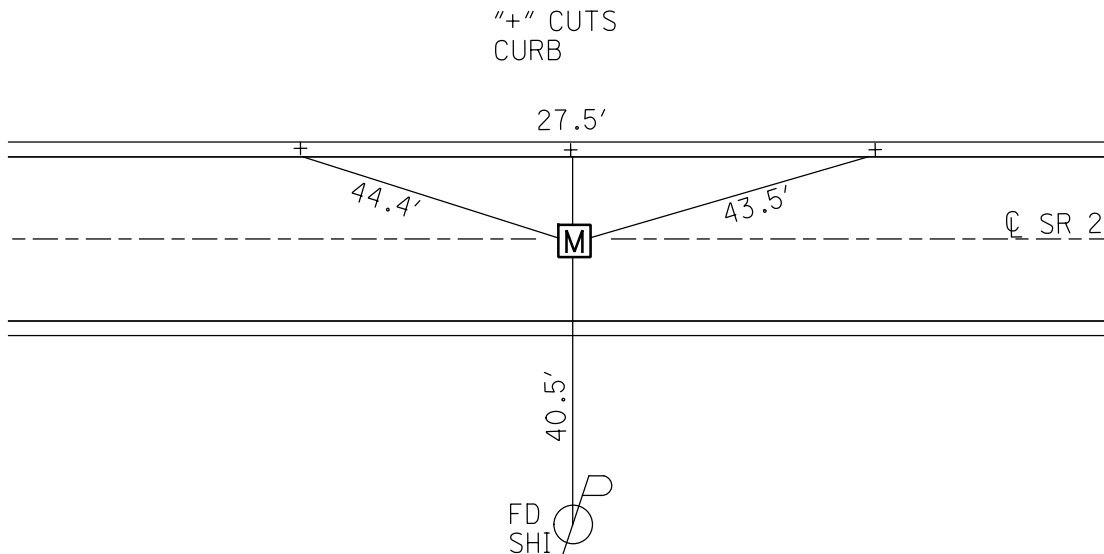
GEOID: NAVD88 2012A

GRID: NORTHING: 710533.207

EASTING: 1631460.882



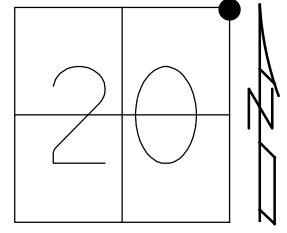
RECORD: P.I.  
 STA. 431+05.10  
 FD MONBOW  
 W/ 1" IPIN  
 4/1/94, CL  
 REFA16  
 2/11/15, EBW



O.D.O.T. DISTRICT 2 SURVEY OFFICE (USE ONLY)

PERSONNEL \_\_\_\_\_ REFERENCE NO. 17 SHEET 1 OF 18  
 NOTES LOEHRKE DATE 3-30-94 ROUTE SR 2  
 H.C. CANTERBURY WEATHER NICE COUNTY LUCAS  
 R.C. VOGEL TEMP. 48° TOWNSHIP SPRINGFIELD  
 DWG BY JAMES PID 95717 SECTION 20  
 T 7 N R 10 E

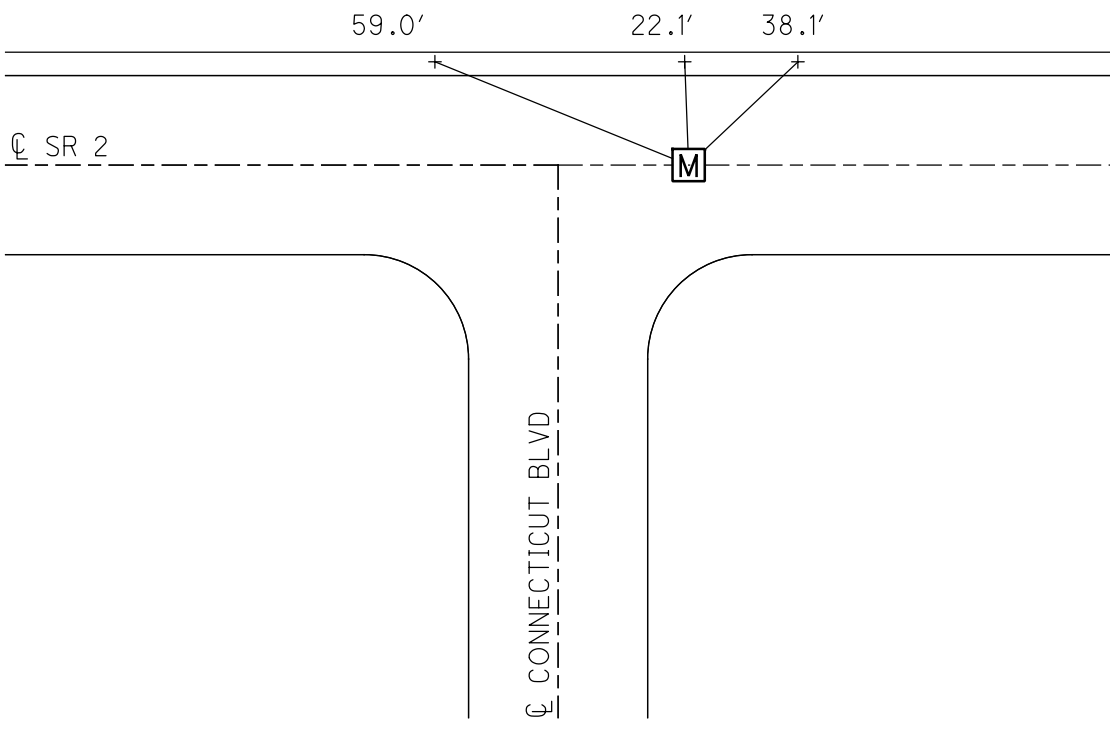
TYPE MONUMENT MONBOX W/3/4" IPIN  
 ON SURFACE - ~~BELOW~~ ON  
 OFFSET  $\text{C}$  PAVEMENT ON LT : RT  
25' TO LT EDGE PAVEMENT  
 STATION: 456+98.62



HORZ.DATUM: NAD83 2011 GEOID: NAVD88 2012A  
 GRID: NORTHING: 710468.385 EASTING: 1634109.371

RECORD: P.I.  
 STA 457+54.39  
 FD MONBOX  
 6/14/71, IRS  
 3-30-94, CL  
 FD MONBOX  
 W/ 3/4" IPIN  
 REF17  
 2/11/15, EBW  
 6-23-16, JFO

CUT "+S  
 IN CASTING



O.D.O.T. DISTRICT 2 SURVEY OFFICE (USE ONLY)

PERSONNEL \_\_\_\_\_

REFERENCE NO. 18

SHEET 2 OF 18

NOTES LOEHRKE

DATE 3/30/94

ROUTE SR 2

H.C. CANTERBURY

WEATHER NICE

COUNTY LUCAS

R.C. VOGEL

TEMP. 44°

TOWNSHIP SPRINGFIELD

SECTION 21

DWG BY JAMES PID 95717

T 7 N R 10 E

TYPE MONUMENT MONBOX W/1" IPIN

ON SURFACE - ~~BELOW~~ ON

OFFSET ☑ PAVEMENT ON \_\_\_\_\_ LT : RT

- TO - EDGE PAVEMENT

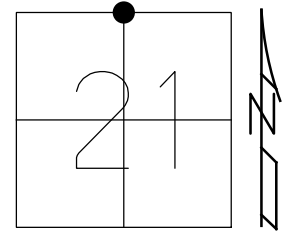
STATION: 483+22.51

HORZ.DATUM: NAD83 2011

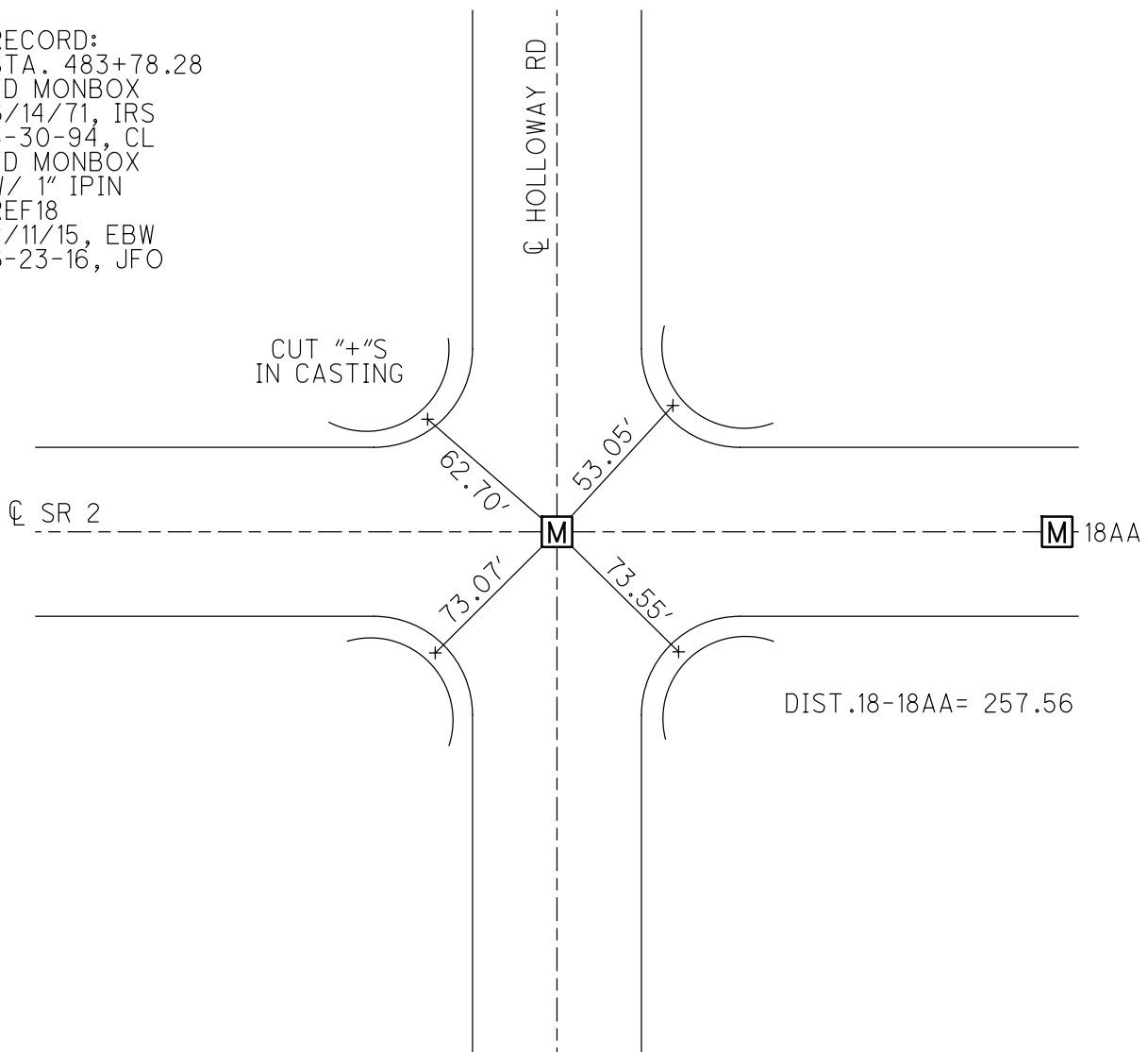
GEOID: NAVD88 2012A

GRID: NORTHING: 710423.869

EASTING: 1636732.925



RECORD:  
 STA. 483+78.28  
 FD MONBOX  
 6/14/71, IRS  
 3-30-94, CL  
 FD MONBOX  
 W/ 1" IPIN  
 REF18  
 2/11/15, EBW  
 6-23-16, JFO



O.D.O.T. DISTRICT 2 SURVEY OFFICE (USE ONLY)

PERSONNEL

REFERENCE NO. 18 AA

SHEET 3 OF 18

NOTES O'DONNELL

DATE 6-23-16

ROUTE SR 2

H.C. \_\_\_\_\_

WEATHER \_\_\_\_\_

COUNTY LUCAS

R.C. \_\_\_\_\_

TEMP. \_\_\_\_\_

TOWNSHIP SPRINGFIELD

SECTION 21

DWG BY JAMES

PID 95717

T 7 N R 10 E

TYPE MONUMENT MONBOX W/ 1" IPIN

ON SURFACE - ~~BELOW~~ ON \_\_\_\_\_

OFFSET  $\odot$  PAVEMENT ON \_\_\_\_\_ LT : RT

\_\_\_\_\_ TO \_\_\_\_\_ EDGE PAVEMENT

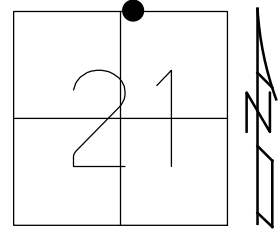
STATION: 485+52 ±

HORZ.DATUM: NAD83 2011

GEOID: NAVD88 2012A

GRID: NORTHING: 710419.886

EASTING: 1636990.491



RECORD:  
FD MONBOX  
W/ 1" IPIN  
REFAA18  
6-23-16, JFO

$\odot$  HOLLOWAY RD

$\odot$  SR 2

M

18

M

DIST 18 - 18AA = 257 ±



O.D.O.T. DISTRICT 2 SURVEY OFFICE (USE ONLY)

PERSONNEL

REFERENCE NO. 18 A

SHEET 4 OF 18

NOTES LOEHRKE

DATE 4-1-94

ROUTE SR 2

H.C. CANTERBURY

WEATHER NICE

COUNTY LUCAS

R.C. VOGEL

TEMP. 46°

TOWNSHIP SPRINGFIELD

DWG BY JAMES PID 95717

SECTION 16

T 8 N R 10 E

TYPE MONUMENT MONBOX

ON SURFACE - ~~BELOW~~ ON

OFFSET CL PAVEMENT ON LT : RT  
28' TO RT EDGE PAVEMENT

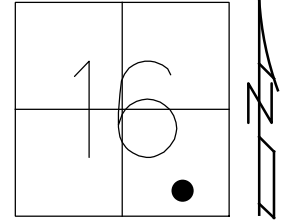
STATION: 495+95

HORZ. DATUM: NAD83 2011

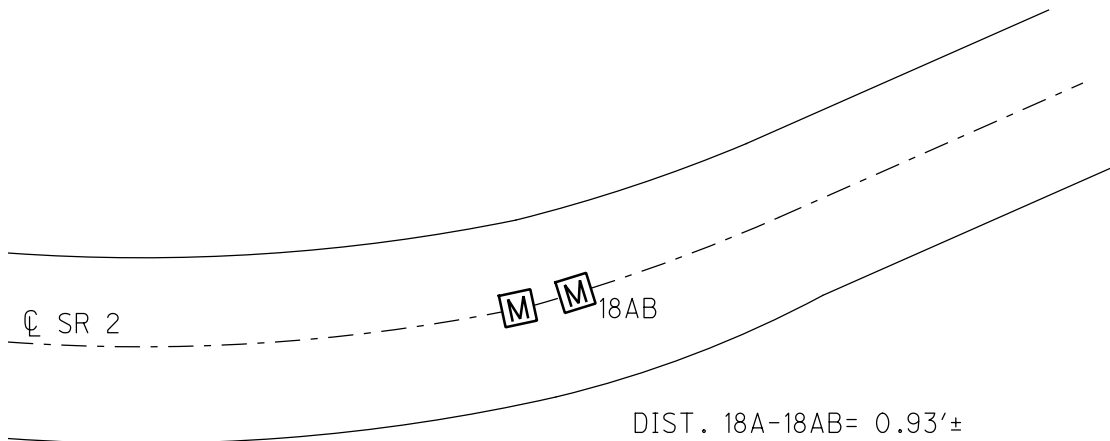
GEOID: NAVD88 2012A

GRID: NORTHING: 710592.059

EASTING: 1638013.350



RECORD: P.T.  
FD MONBOX  
4-1-94, CL  
FD MONBOX  
W/ 1" IPIN  
REFA18  
6-23-16, JFO



O.D.O.T. DISTRICT 2 SURVEY OFFICE (USE ONLY)

PERSONNEL

REFERENCE NO. 18 AB

SHEET 5 OF 18

NOTES O'DONNELL

DATE 6-23-16

ROUTE SR 2

H.C. \_\_\_\_\_

WEATHER \_\_\_\_\_

COUNTY LUCAS

R.C. \_\_\_\_\_

TEMP. \_\_\_\_\_

TOWNSHIP SPRINGFIELD

DWG BY JAMES PID 95717

SECTION 16

T 8 N R 10 E

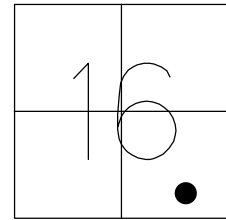
TYPE MONUMENT MONBOX W/ 1" IPIN

ON SURFACE - ~~BELOW~~ ON

OFFSET  $\varnothing$  PAVEMENT ON \_\_\_\_\_ LT : RT

- TO - EDGE PAVEMENT

STATION: 495+96±



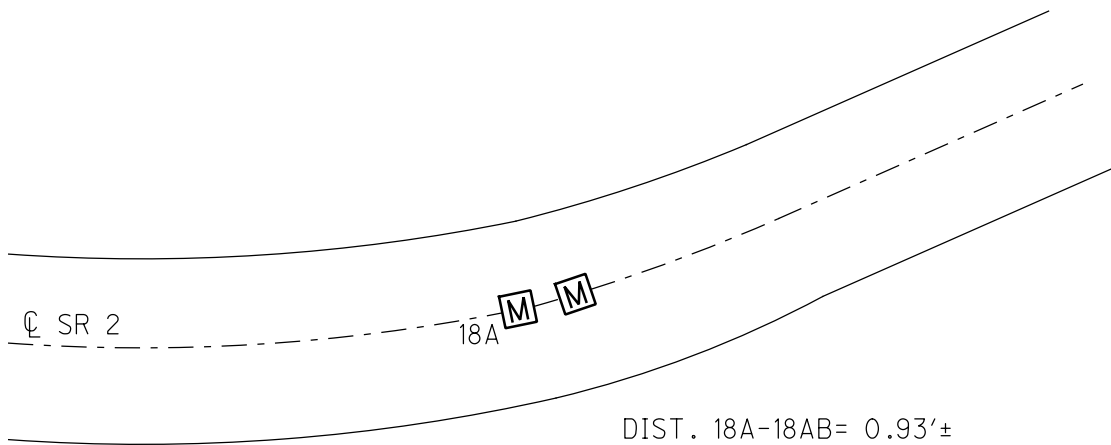
HORZ. DATUM: NAD83 2011

GEOID: NAVD88 2012A

GRID: NORTHING: 710592.3505

EASTING: 1638014.2880

RECORD:  
FD MONBOX  
W/ 1" IPIN  
REFAB18  
6-23-16, JFO



O.D.O.T. DISTRICT 2 SURVEY OFFICE (USE ONLY)

PERSONNEL

REFERENCE NO. 18 B

SHEET 6 OF 18

NOTES LOEHRKE DATE 4/1/94  
H.C. CANTERBURY WEATHER NICE  
R.C. VOGEL TEMP. 45°

ROUTE SR 2  
COUNTY LUCAS  
TOWNSHIP SPRINGFIELD  
SECTION 16

DWG BY JAMES PID 95717

T 8 N R 10 E

TYPE MONUMENT MONBOX

ON SURFACE - ~~BELOW~~ ON

OFFSET ☉ PAVEMENT ON LT : RT  
28' TO RT EDGE PAVEMENT

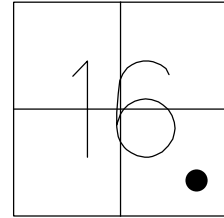
STATION: 502+06

HORZ. DATUM: -

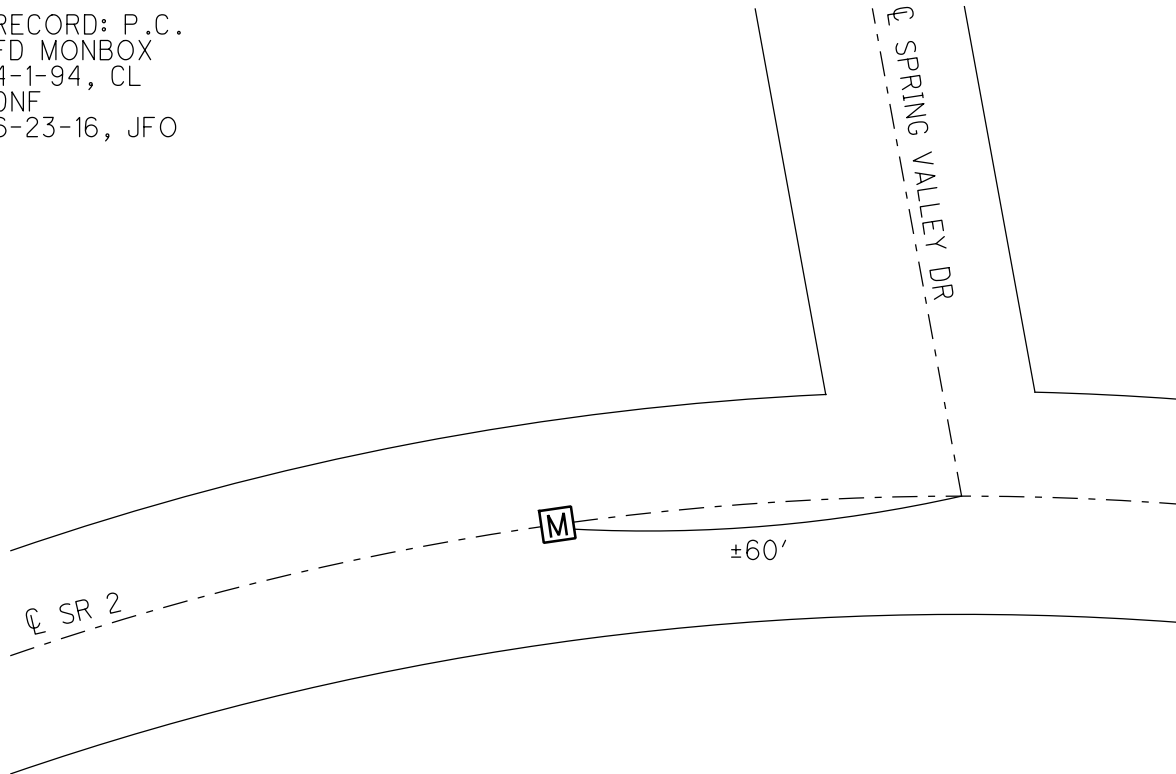
GEOID: -

GRID: NORTHING: -

EASTING: -



RECORD: P.C.  
FD MONBOX  
4-1-94, CL  
DNF  
6-23-16, JFO



O.D.O.T. DISTRICT 2 SURVEY OFFICE (USE ONLY)

PERSONNEL

REFERENCE NO. 18 C

SHEET 7 OF 18

NOTES LOEHRKE

DATE 4-1-94

ROUTE SR 2

H.C. CANTERBURY

WEATHER NICE

COUNTY LUCAS

R.C. VOGEL

TEMP. 48°

TOWNSHIP SPRINGFIELD

DWG BY JAMES

PID 95717

SECTION 16

T 8 N R 10 E

TYPE MONUMENT MONBOX

ON SURFACE - ~~BELOW~~ ON

OFFSET CL PAVEMENT 15.7' LT : ~~RT~~

12.6' TO LT EDGE PAVEMENT

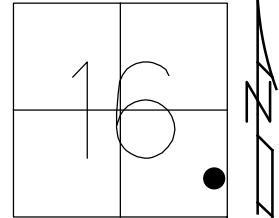
STATION: 506+12

HORIZ.DATUM: NAD83 2011

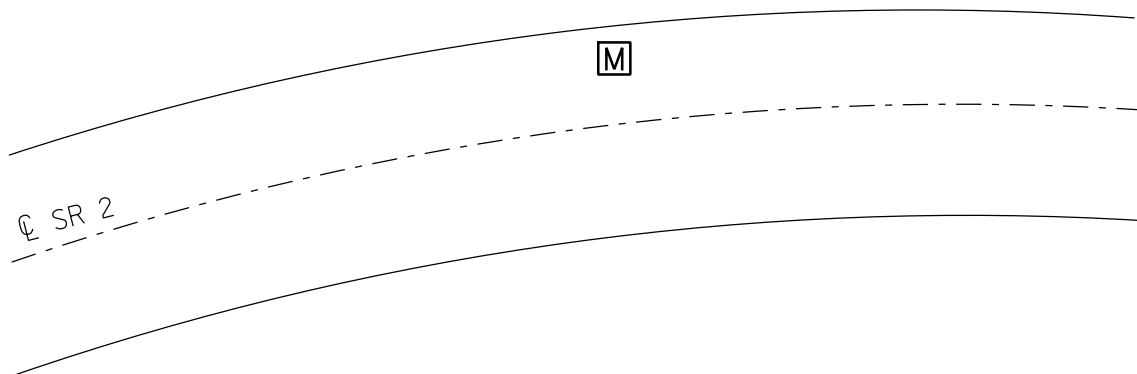
GEOID: NAVD88 2012A

GRID: NORTHING: 710939.982

EASTING: 1638968.286



RECORD: P.I.  
FD MONBOX  
4-1-94, CL  
FD MONBOX  
W/ 1" IPIN  
REFC18  
6-23-16, JFO

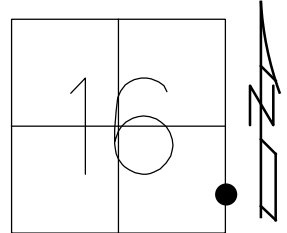


O.D.O.T. DISTRICT 2 SURVEY OFFICE (USE ONLY)

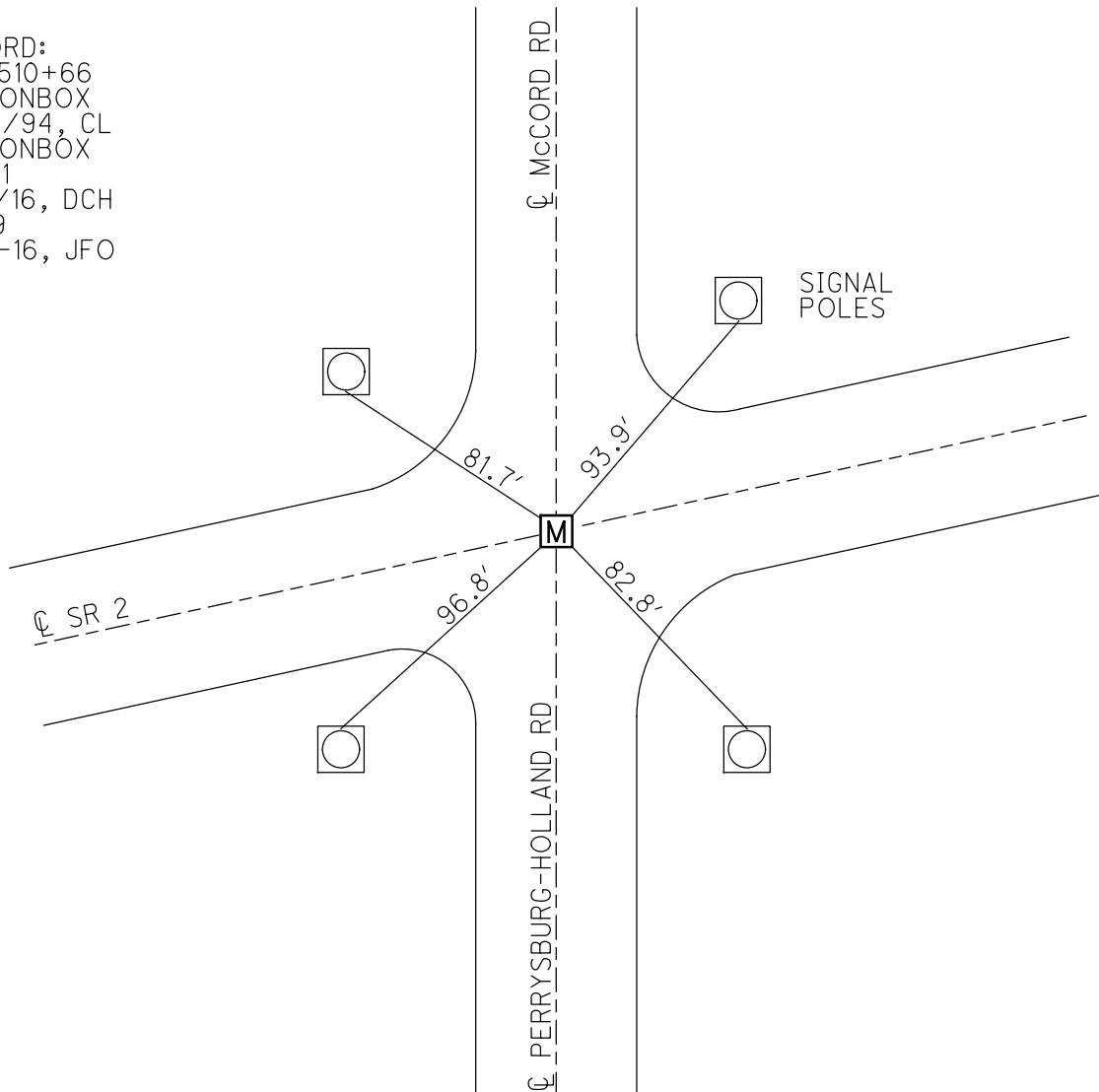
PERSONNEL \_\_\_\_\_ REFERENCE NO. 19 SHEET 8 OF 18  
 NOTES LOEHRKE DATE 3-30-94 ROUTE SR 2  
 H.C. CANTERBURY WEATHER NICE COUNTY LUCAS  
 R.C. VOGEL TEMP. 44° TOWNSHIP SPRINGFIELD  
 DWG BY JAMES PID 95717 SECTION 16  
 T 8 N R 10 E

TYPE MONUMENT MONBOX  
 ON SURFACE - ~~BELOW~~ ON  
 OFFSET CL PAVEMENT ON \_\_\_\_\_ LT : RT  
 \_\_\_\_\_ TO \_\_\_\_\_ EDGE PAVEMENT  
 STATION: 510+29.83

HORIZ.DATUM: NAD83 2011 GEOID: NAVD88 2012A  
 GRID: NORTHING: 710990.324 EASTING: 1639423.400



RECORD:  
 STA. 510+66  
 FD MONBOX  
 3/30/94, CL  
 FD MONBOX  
 CNPT1  
 4/18/16, DCH  
 REF19  
 6-23-16, JFO



O.D.O.T. DISTRICT 2 SURVEY OFFICE (USE ONLY)

PERSONNEL \_\_\_\_\_

REFERENCE NO. 19 AA

SHEET 9 OF 18

NOTES LOEHRKE DATE 4/1/94  
 H.C. CANTERBURY WEATHER NICE  
 R.C. VOGEL TEMP. 48°

ROUTE SR 2  
 COUNTY LUCAS  
 TOWNSHIP SPRINGFIELD  
 SECTION 15  
 T 2 USR

DWG BY RHOADES PID -

TYPE MONUMENT P.K.NAIL

ON SURFACE - ~~BELOW~~ ON

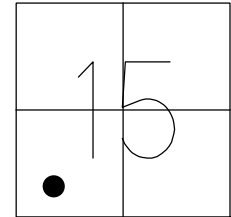
OFFSET ☉ PAVEMENT ON LT : RT

26.9' TO RT EDGE PAVEMENT

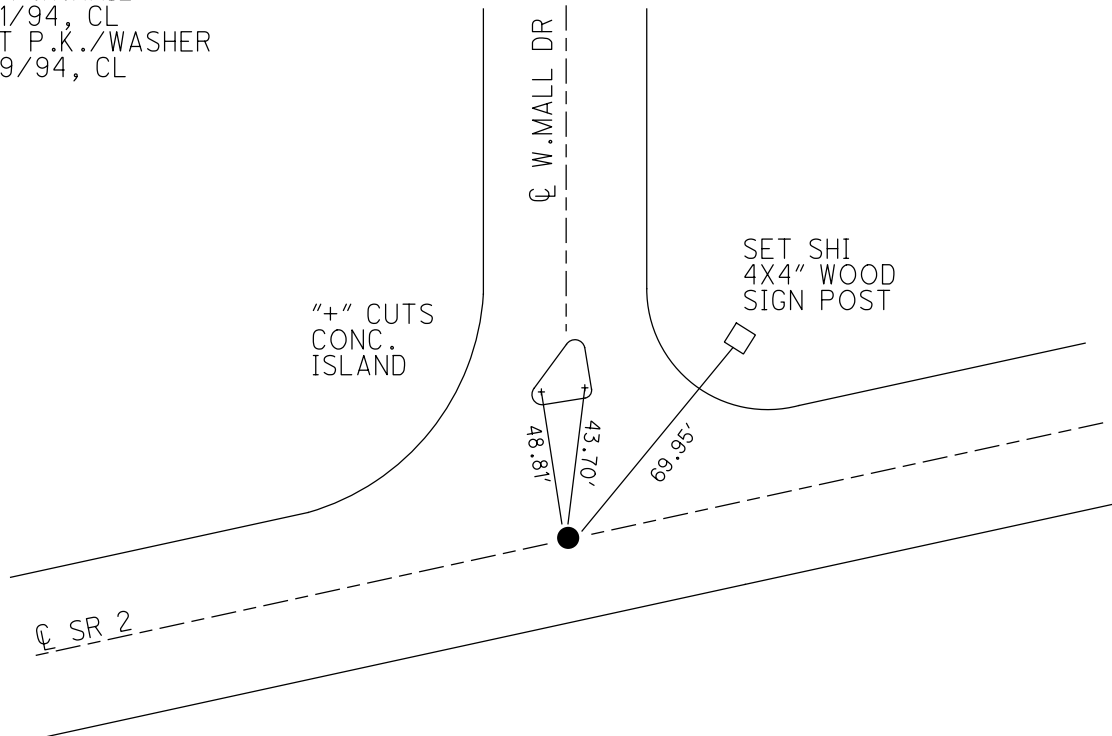
STATION: 520+87

HORZ.DATUM: \_\_\_\_\_ GEOID: \_\_\_\_\_

GRID: NORTHING: \_\_\_\_\_ EASTING: \_\_\_\_\_



RECORD:  
 STA. 519+71.2  
 FD P.K.NAIL  
 4/1/94, CL  
 SET P.K./WASHER  
 5/9/94, CL



O.D.O.T. DISTRICT 2 SURVEY OFFICE (USE ONLY)

PERSONNEL

REFERENCE NO. 19 AB

SHEET 10 OF 18

NOTES LOEHRKE DATE 4/1/94  
 H.C. CANTERBURY WEATHER NICR  
 R.C. VOGEL TEMP. 48°

ROUTE SR 2  
 COUNTY LUCAS  
 TOWNSHIP SPRINGFIELD  
 SECTION 15  
 T 2 USR

DWG BY RHOADES PID -

TYPE MONUMENT P.K.NAIL

ON SURFACE - ~~BELOW~~ ON

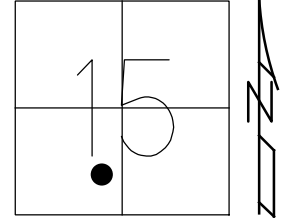
OFFSET  $\varnothing$  PAVEMENT ON LT : RT

27' TO RT EDGE PAVEMENT

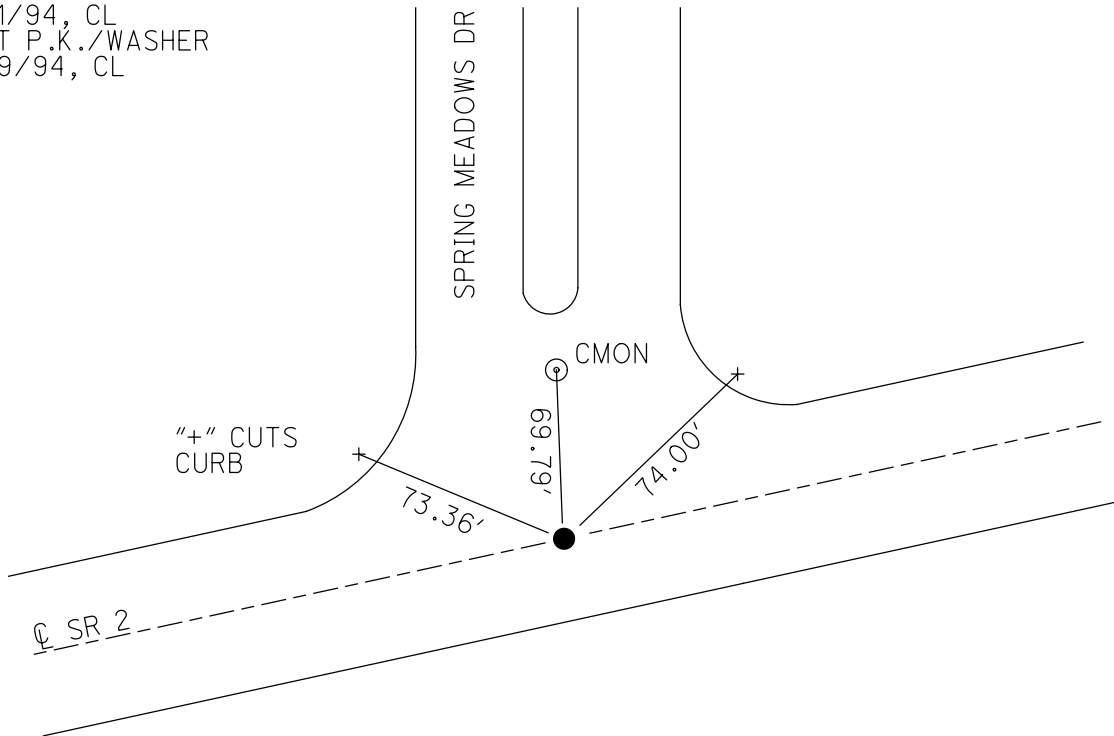
STATION: 527+76

HORZ.DATUM: \_\_\_\_\_ GEOID: \_\_\_\_\_

GRID: NORTHING: \_\_\_\_\_ EASTING: \_\_\_\_\_



RECORD:  
 STA. 526+60  
 FD P.K.NAIL  
 4/1/94, CL  
 SET P.K./WASHER  
 5/9/94, CL



O.D.O.T. DISTRICT 2 SURVEY OFFICE (USE ONLY)

PERSONNEL

REFERENCE NO. 19 A

SHEET 11 OF 18

NOTES HOMAN DATE 8-8-07  
 H.C. ROUSOS WEATHER SUNNY  
 R.C. HOUDSHELL TEMP. 85°  
VIETH

ROUTE SR 2  
 COUNTY LUCAS  
 TOWNSHIP SPRINGFIELD  
 SECTION 15

DWG BY JAMES PID 95717

T 8 N R 10 E

TYPE MONUMENT P.K. SHANK

ON SURFACE - ~~BELOW~~ ON

OFFSET  $\varnothing$  PAVEMENT ON \_\_\_\_\_ LT : RT

\_\_\_\_\_ TO \_\_\_\_\_ EDGE PAVEMENT

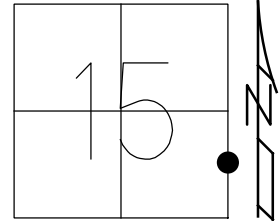
STATION: 563+36±

HORZ.DATUM: NAD83 2011

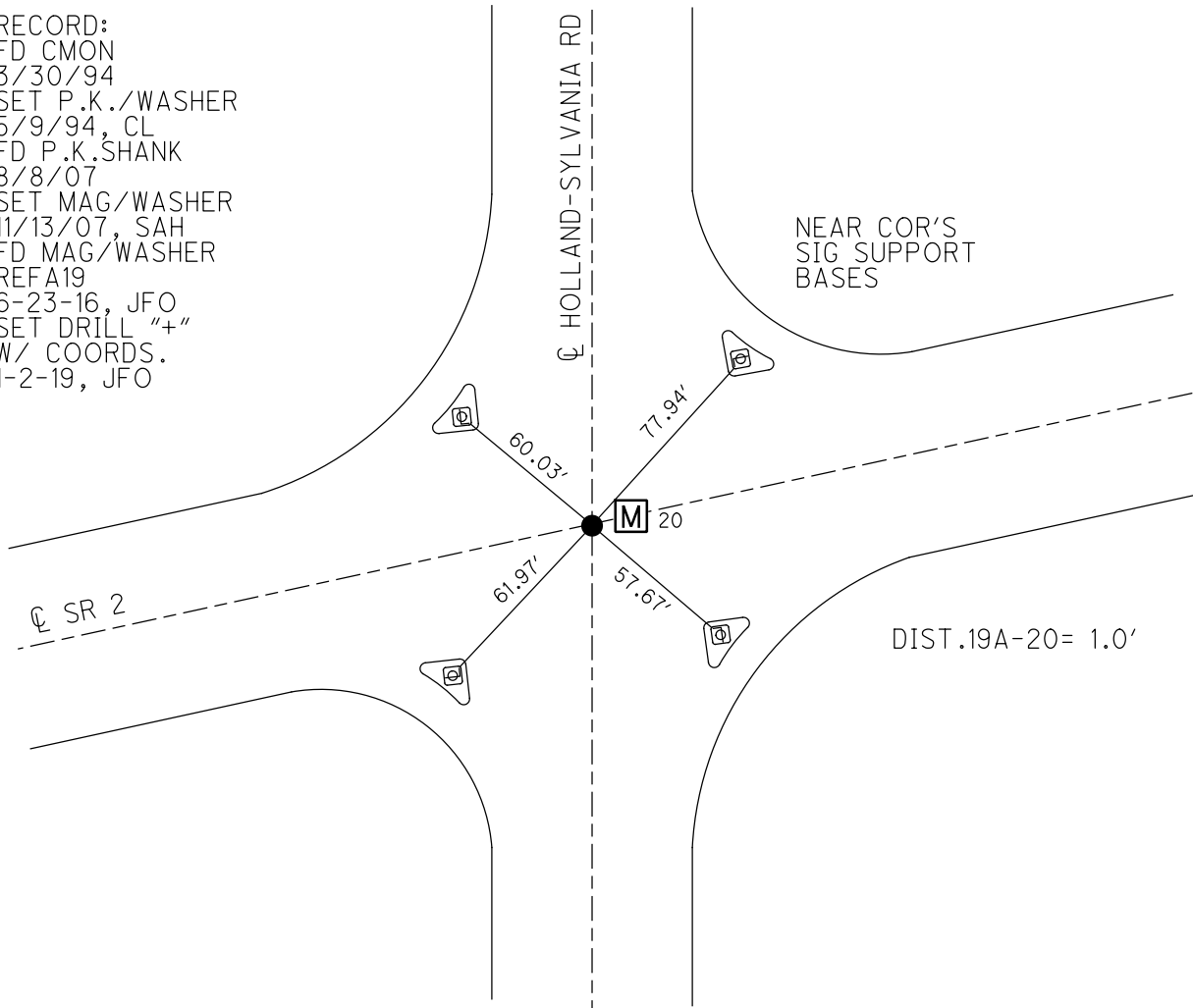
GEOID: NAVD88 2012A

GRID: NORTHING: 711569.827

EASTING: 1644698.442



RECORD:  
 FD CMON  
 3/30/94  
 SET P.K./WASHER  
 5/9/94, CL  
 FD P.K.SHANK  
 8/8/07  
 SET MAG/WASHER  
 11/13/07, SAH  
 FD MAG/WASHER  
 REFA19  
 6-23-16, JFO  
 SET DRILL "+"  
 W/ COORDS.  
 1-2-19, JFO

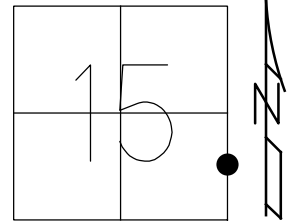




O.D.O.T. DISTRICT 2 SURVEY OFFICE (USE ONLY)

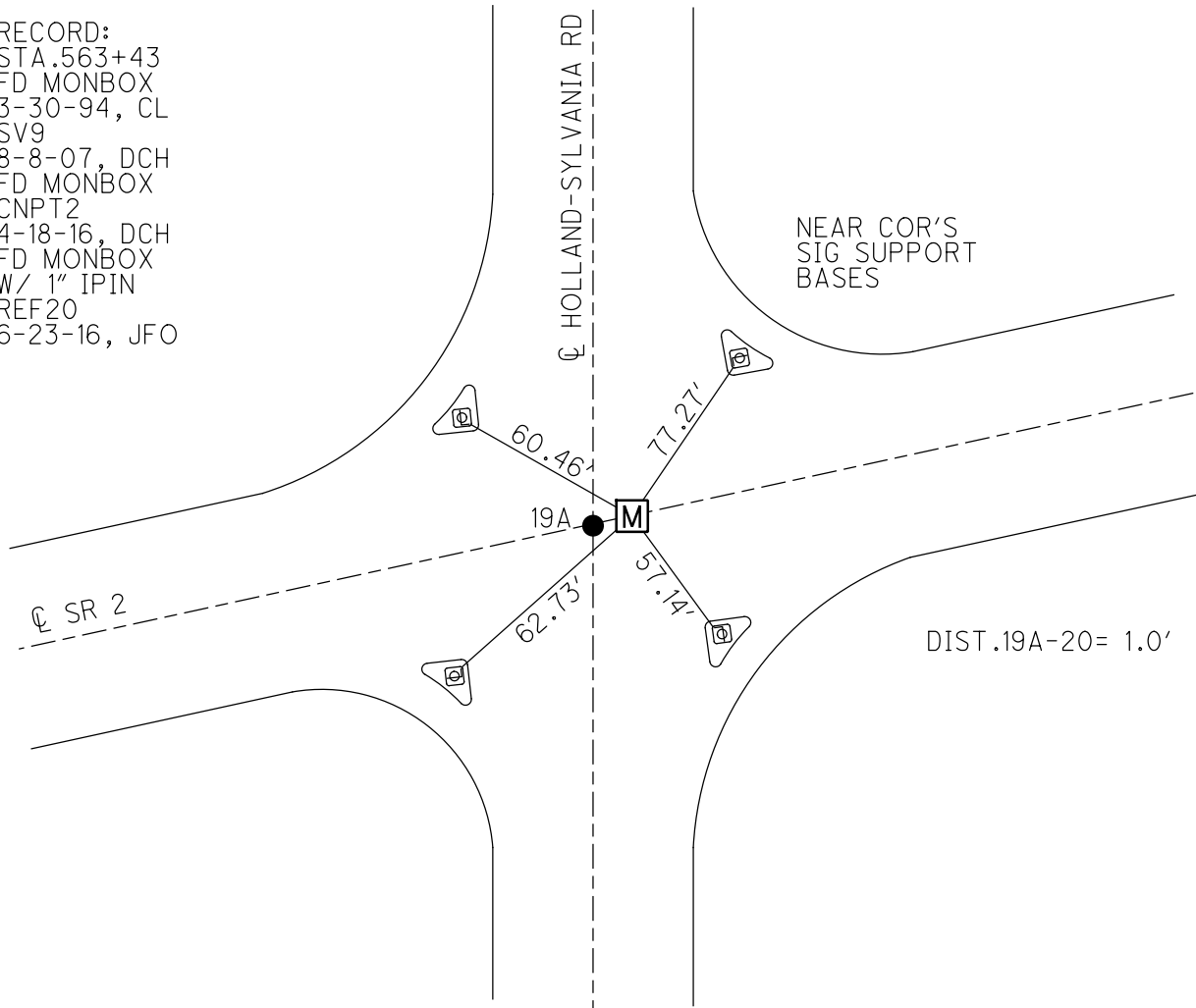
PERSONNEL \_\_\_\_\_ REFERENCE NO. 20 SHEET 12 OF 18  
 NOTES HOMAN DATE 8-8-07 ROUTE SR 2  
 H.C. ROUSOS WEATHER SUNNY COUNTY LUCAS  
 R.C. HOUESHELL TEMP. 85° TOWNSHIP SPRINGFIELD  
           VIETH SECTION 15  
 DWG BY JAMES PID 95717 T 8 N R 10 E

TYPE MONUMENT MONBOX W/ 1" IPIN  
 ON SURFACE - ~~BELOW~~ ON  
 OFFSET ☐ PAVEMENT ON ~~LT~~ : ~~RT~~  
- TO - EDGE PAVEMENT  
 STATION: 563+37.60



HORIZ.DATUM: NAD83 2011 GEOID: NAVD88 2012A  
 GRID: NORTHING: 711570.001 EASTING: 1644699.422

RECORD:  
 STA.563+43  
 FD MONBOX  
 3-30-94, CL  
 SV9  
 8-8-07, DCH  
 FD MONBOX  
 CNPT2  
 4-18-16, DCH  
 FD MONBOX  
 W/ 1" IPIN  
 REF20  
 6-23-16, JFO



O.D.O.T. DISTRICT 2 SURVEY OFFICE (USE ONLY)

PERSONNEL \_\_\_\_\_ REFERENCE NO. 20 A SHEET 13 OF 18  
NOTES HOMAN DATE 8/8/07 ROUTE SR 2  
H.C. ROUSOS WEATHER SUNNY COUNTY LUCAS  
R.C. HOUESHELL TEMP. 85° TOWNSHIP \_\_\_\_\_  
DWG BY RHOADES PID 94724 SECTION 14  
T 2 USR

TYPE MONUMENT MONBOX W/IPIN

ON SURFACE - ~~BELOW~~ ON

OFFSET  $\varnothing$  PAVEMENT - LT : RT

- TO - EDGE PAVEMENT

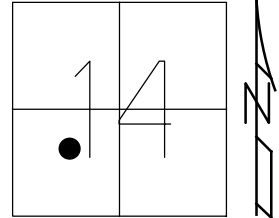
STATION: 578+89.25

HORZ.DATUM: NAD83 2011

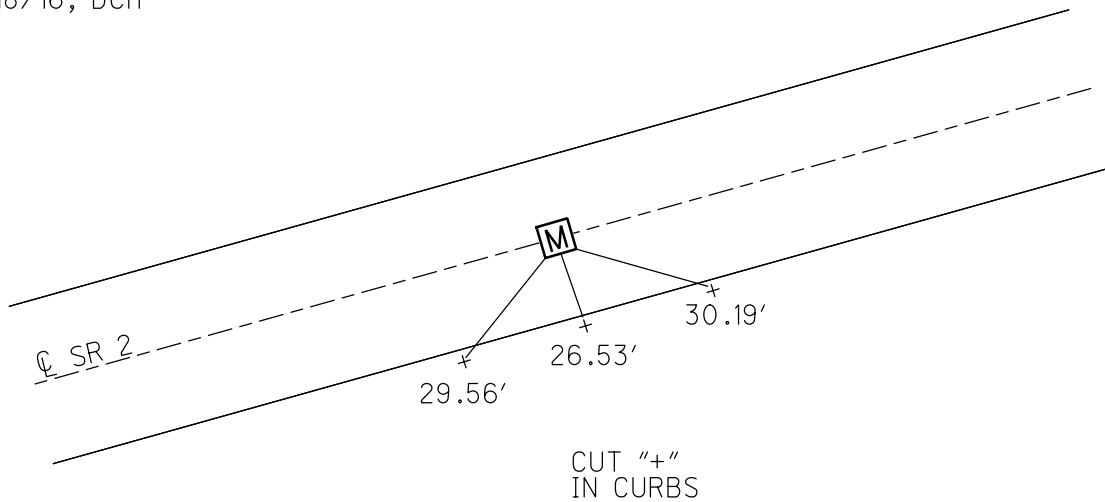
GEOID: NAVD88 2012A

GRID: NORTHING: 711906.284

EASTING: 1646057.682



RECORD: P.I.  
STA. 578+89.9  
FD MONBOX  
W/IPIN  
6/15/71, I.S.  
SV8  
8/8/07, DCH  
FD MONBOX  
W/IPIN  
CNPT3  
4/18/16, DCH



O.D.O.T. DISTRICT 2 SURVEY OFFICE (USE ONLY)

PERSONNEL

REFERENCE NO. 20 B

SHEET 14 OF 18

NOTES HOMAN

DATE 8/8/07

ROUTE SR 2

H.C. ROUSOS

WEATHER SUNNY

COUNTY LUCAS

R.C. HOUDSHELL

TEMP. 85°

TOWNSHIP \_\_\_\_\_

VIETH

SECTION 14

DWG BY RHOADES PID -

T 2 USR

TYPE MONUMENT MONBOX W/IPIN

ON SURFACE - ~~BELOW~~ ON

OFFSET Q PAVEMENT ON LT : RT

- TO - EDGE PAVEMENT

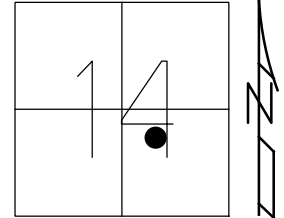
STATION: 598+91

HORZ. DATUM: -

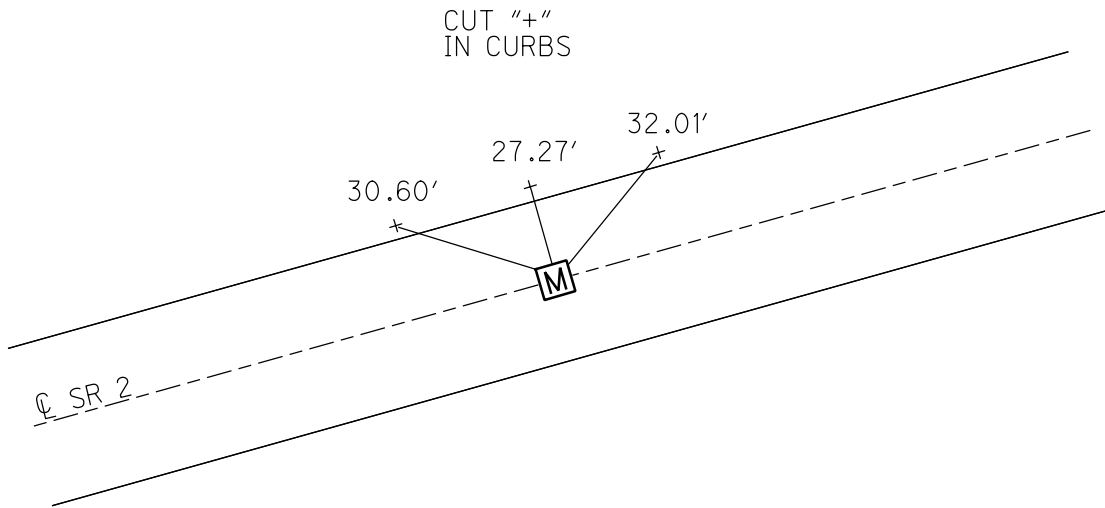
GEOID: -

GRID: NORTHING: 712438.783

EASTING: 1647987.308



RECORD: T.S.  
 STA. 598+91.69  
 FD MONBOX  
 W/IPIN  
 6/15/71, I.S.  
 SV849  
 8/8/07, DCH



O.D.O.T. DISTRICT 2 SURVEY OFFICE (USE ONLY)

PERSONNEL

REFERENCE NO. 20 C

SHEET 15 OF 18

NOTES HOMAN

DATE 8/8/07

ROUTE SR 2

H.C. ROUSOS

WEATHER SUNNY

COUNTY LUCAS

R.C. HOUDSHELL  
VIETH

TEMP. 85°

TOWNSHIP \_\_\_\_\_

DWG BY RHOADES

PID 94724

SECTION 14

T 2 USR

TYPE MONUMENT MONBOX W/IPIN

ON SURFACE - ~~BELOW~~ ON

OFFSET Q PAVEMENT - \_\_\_\_\_ LT : RT

5.5' TO LT EDGE PAVEMENT

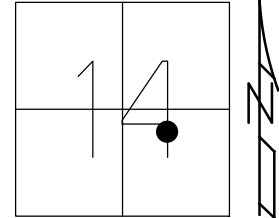
STATION: 603+23

HORZ. DATUM: -

GEOID: -

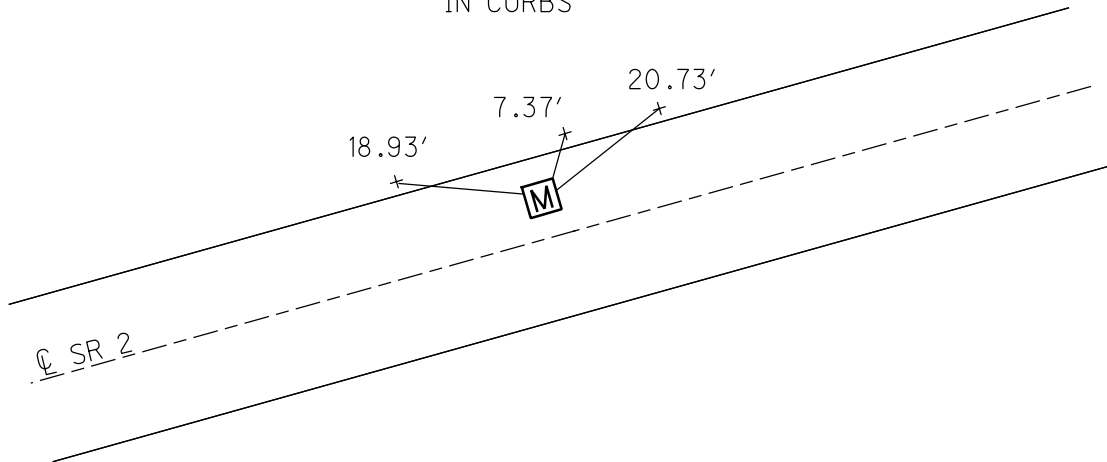
GRID: NORTHING: 712553.518

EASTING: 1648402.876



RECORD: P.I.  
STA. 603+22.94  
FD MONBOX  
W/IPIN  
6/15/71, I.S.  
SV848  
8/8/07, DCH

CUT "+"  
IN CURBS



O.D.O.T. DISTRICT 2 SURVEY OFFICE (USE ONLY)

PERSONNEL

REFERENCE NO. 20 D

SHEET 16 OF 18

NOTES HOMAN

DATE 8/8/07

ROUTE SR 2

H.C. ROUSOS

WEATHER SUNNY

COUNTY LUCAS

R.C. HOUDSHELL

TEMP. 85°

TOWNSHIP \_\_\_\_\_

VIETH

SECTION 14

DWG BY RHOADES PID 94724

T 2 USR

TYPE MONUMENT MONBOX W/IPIN

ON SURFACE - ~~BELOW~~ ON

OFFSET  $\varnothing$  PAVEMENT ON \_\_\_\_\_ LT : RT

- TO - EDGE PAVEMENT

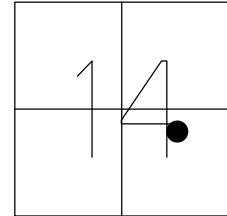
STATION: 607+49.79

HORZ.DATUM: NAD83 2011

GEOID: NAVD88 2012A

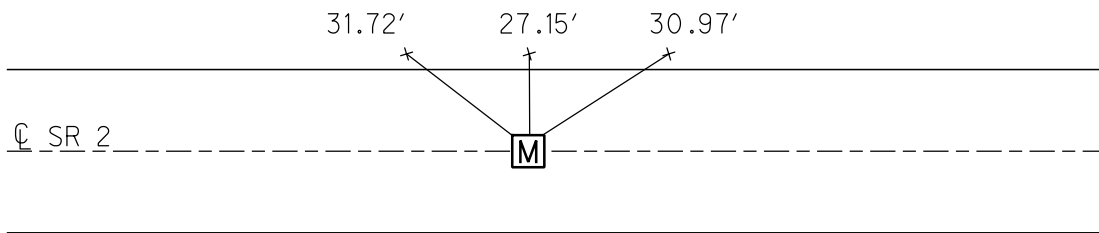
GRID: NORTHING: 712554.668

EASTING: 1648834.111



RECORD: S.T.  
STA.607+50.56  
FD MONBOX  
W/IPIN  
6/15/71, I.S.  
SV847  
8/8/07, DCH  
FD MONBOX  
W/IPIN  
CNPT1  
4/18/16, DCH

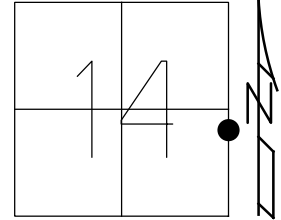
CUT "+"  
IN CURBS



O.D.O.T. DISTRICT 2 SURVEY OFFICE (USE ONLY)

PERSONNEL \_\_\_\_\_ REFERENCE NO. 21 SHEET 17 OF 18  
NOTES CURTIS DATE 8/12/71 ROUTE SR 2  
H.C. STEVENS WEATHER SUNNY COUNTY LUCAS  
R.C. BRANNAN TEMP. 75° TOWNSHIP \_\_\_\_\_  
DWG BY RHOADES PID 94724 SECTION 14  
T 2 USR

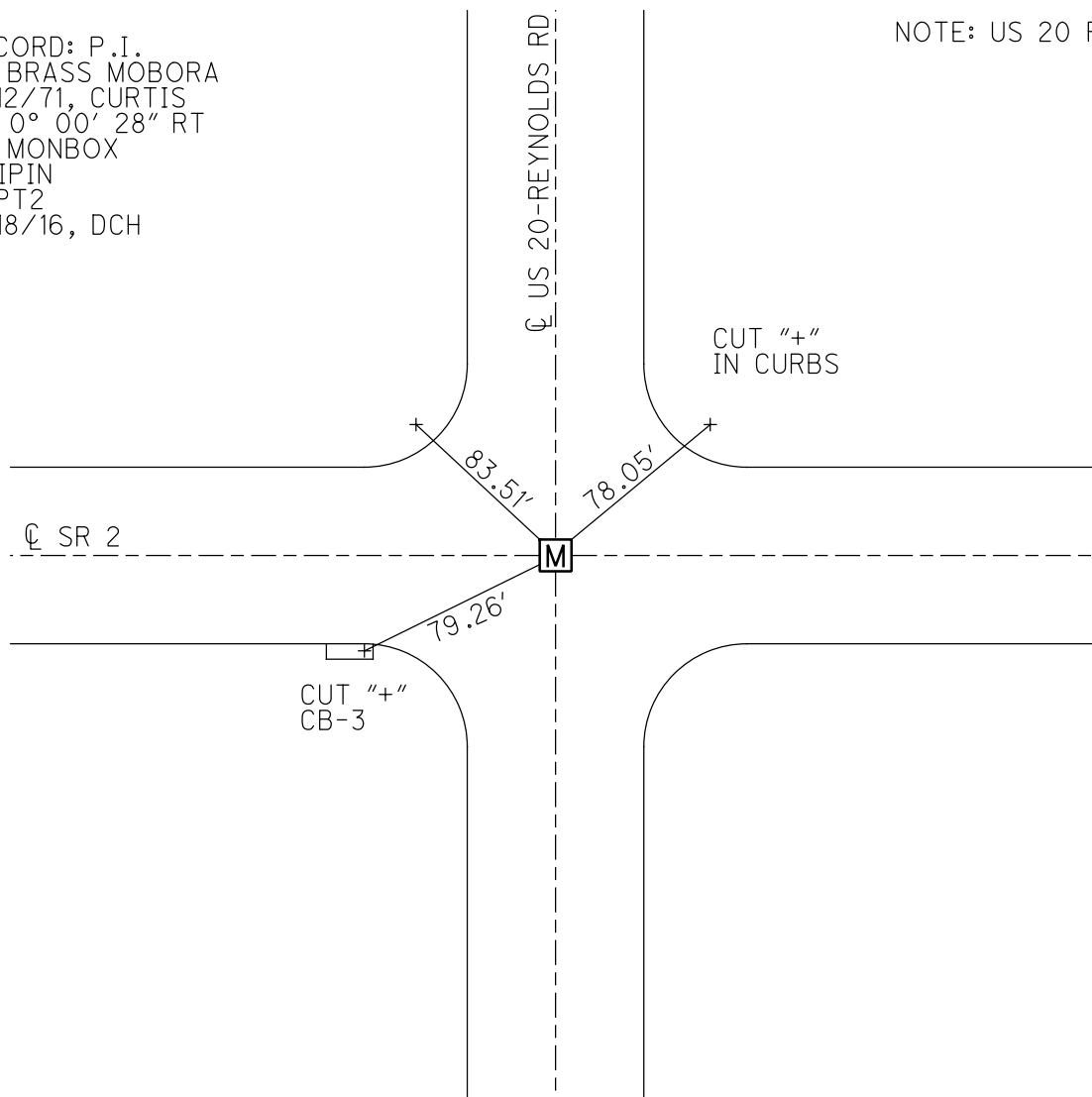
TYPE MONUMENT BRASS MOBORA  
ON SURFACE - ~~BELOW~~ ON  
OFFSET  $\bar{C}$  PAVEMENT ON LT : RT  
- TO - EDGE PAVEMENT  
STATION: 619+88.74



HORIZ.DATUM: NAD83 2011 GEOID: NAVD88 2012A  
GRID: NORTHING: 712557.708 EASTING: 1650070.901

RECORD: P.I.  
FD BRASS MOBORA  
8/12/71, CURTIS  
 $\Delta = 0^{\circ} 00' 28''$  RT  
FD MONBOX  
W/IPIN  
CNPT2  
4/18/16, DCH

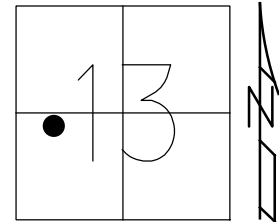
NOTE: US 20 REF 75



O.D.O.T. DISTRICT 2 SURVEY OFFICE (USE ONLY)

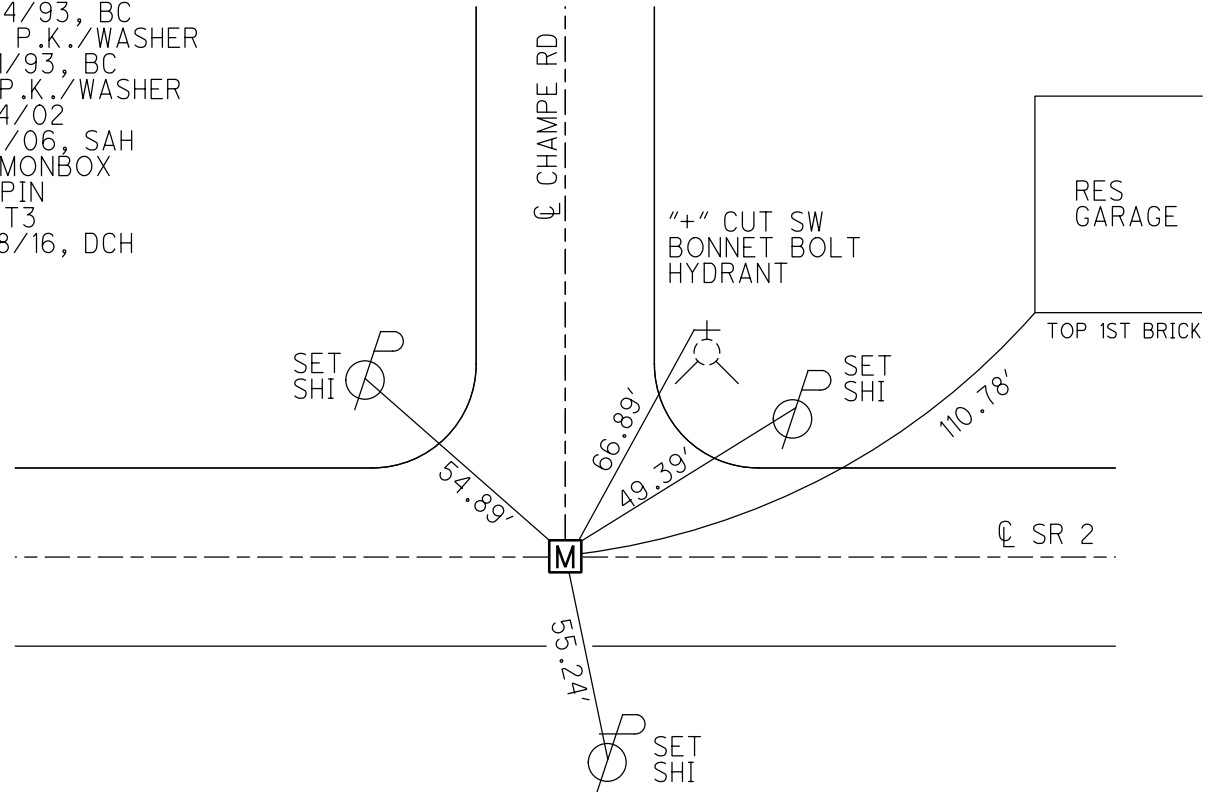
PERSONNEL \_\_\_\_\_ REFERENCE NO. 22 SHEET 18 OF 18  
 NOTES MIKLOVIC DATE 5/9/06 ROUTE SR 2  
 H.C. HANKE WEATHER SUNNY COUNTY LUCAS  
 R.C. HUSS TEMP. 70° TOWNSHIP \_\_\_\_\_  
 \_\_\_\_\_ HOUDSHELL, NUHFER SECTION 13  
 DWG BY RHOADES PID 94724 T 2 USR

TYPE MONUMENT P.K./WASHER  
 ON SURFACE - BELOW ON  
 OFFSET  $\odot$  PAVEMENT ON LT : RT  
- TO - EDGE PAVEMENT  
 STATION: 627+96.22



HORZ.DATUM: NAD83 2011 GEOID: NAVD88 2012A  
 GRID: NORTHING: 712559.578 EASTING: 1650878.339

RECORD: P.O.T.  
 STA.626+41  
 FD P.K.NAIL  
 7/24/93, BC  
 SET P.K./WASHER  
 8/11/93, BC  
 FD P.K./WASHER  
 6/14/02  
 5/9/06, SAH  
 FD MONBOX  
 W/IPIN  
 CNPT3  
 4/18/16, DCH



O.D.O.T. DISTRICT 2 SURVEY OFFICE (USE ONLY)

PERSONNEL

REFERENCE NO. 23

SHEET 1 OF 13

NOTES CORDES

DATE 4/24/93

ROUTE SR 2

H.C. KUSZ

WEATHER NICE

COUNTY LUCAS

R.C. OTTO  
BARNHISEL

TEMP. 80°

TOWNSHIP ADAMS

DWG BY NIESE PID \_\_\_\_\_

SECTION 13

T 2 US R E

TYPE MONUMENT 1/2" IPIN

~~ON SURFACE~~ - BELOW 1"

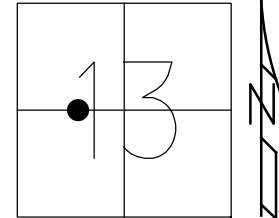
OFFSET CL PAVEMENT 10.0' ~~RT~~ : RT

3.5' TO RT EDGE PAVEMENT

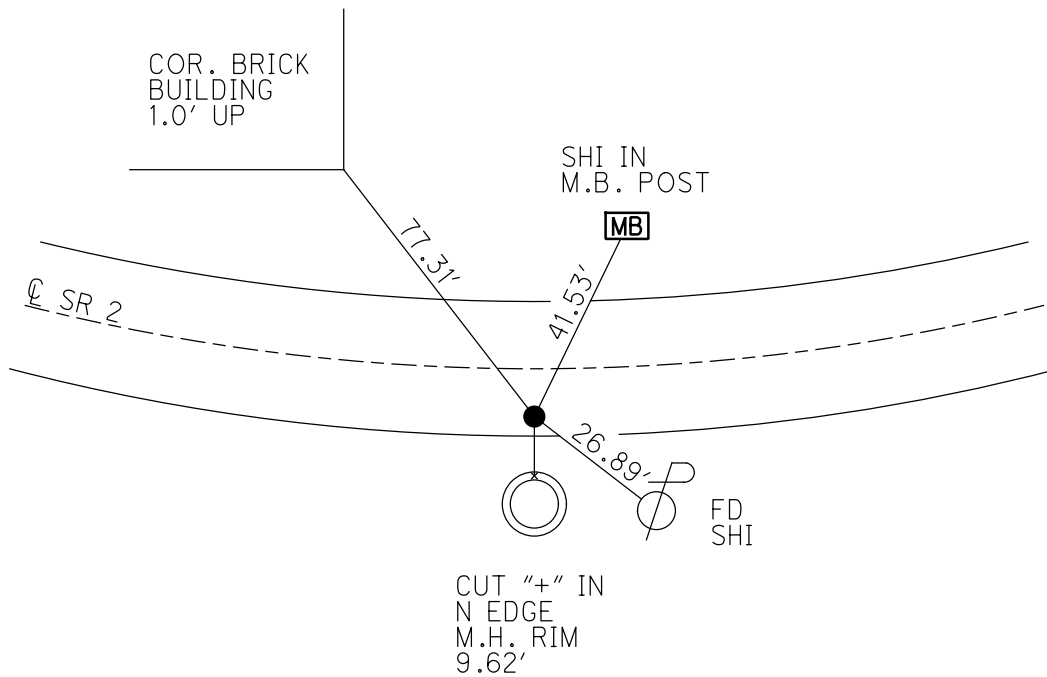
STATION: 630+72

HORZ. DATUM: \_\_\_\_\_ GEOID: \_\_\_\_\_

GRID: NORTHING: \_\_\_\_\_ EASTING: \_\_\_\_\_



RECORD:  
FD 1/2" IPIN  
1" DOWN  
4/24/93, MB  
SET P.K./WASHER  
8/11/93, MB





O.D.O.T. DISTRICT 2 SURVEY OFFICE (USE ONLY)

PERSONNEL \_\_\_\_\_

REFERENCE NO. 24

SHEET 2 OF 13

NOTES CORDES

DATE 4/24/93

ROUTE SR 2

H.C. KUSZ

WEATHER NICE

COUNTY LUCAS

R.C. OTTO

TEMP. 80°

TOWNSHIP ADAMS

BARNHISEL

SECTION 13

DWG BY NIESE PID \_\_\_\_\_

T 2 US R E

TYPE MONUMENT MONBOX

ON SURFACE - ~~BELOW~~ ON

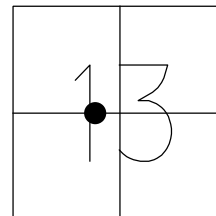
OFFSET ☉ PAVEMENT ON LT : RT

- TO - EDGE PAVEMENT

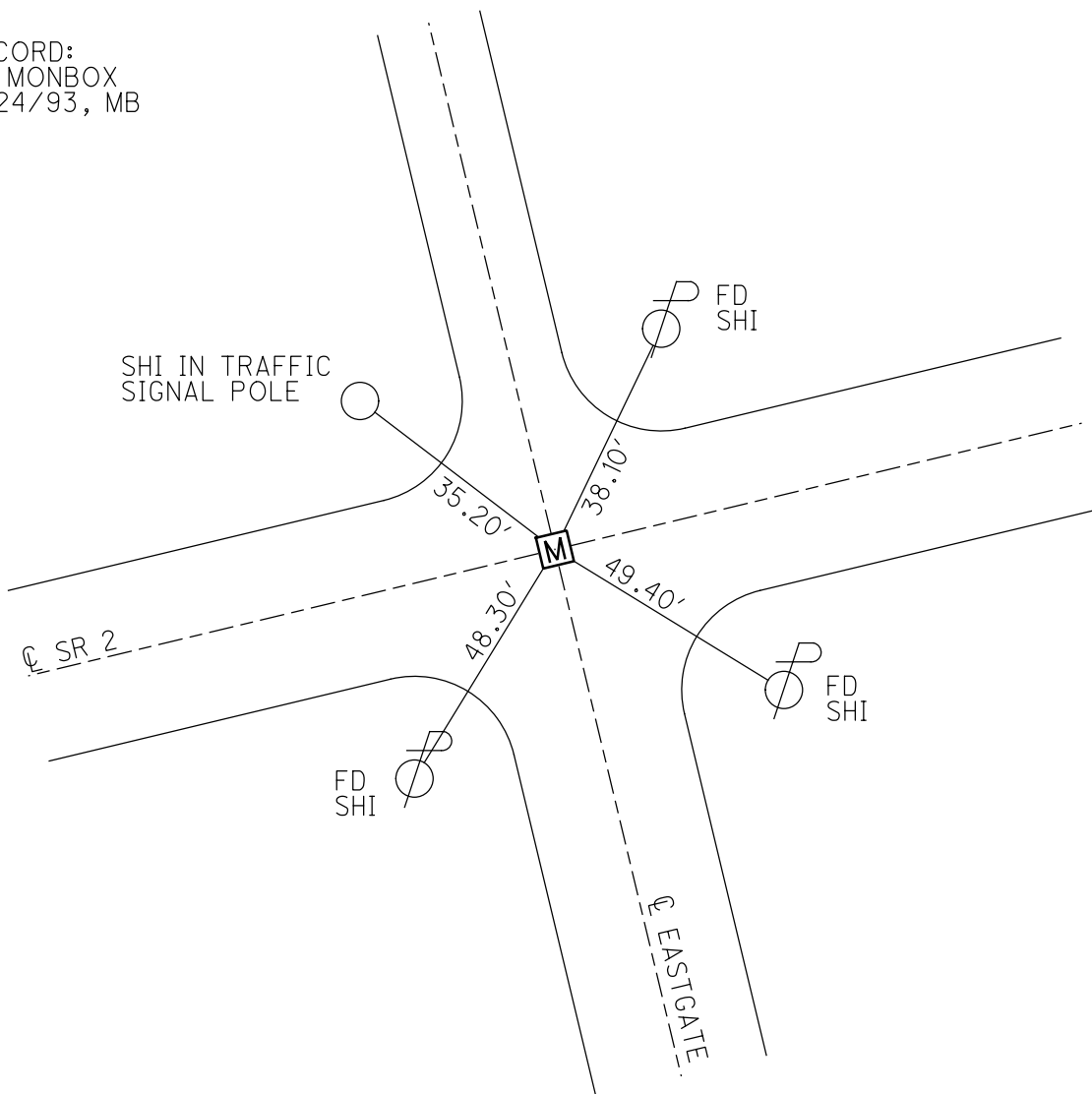
STATION: 636+33

HORZ.DATUM: \_\_\_\_\_ GEOID: \_\_\_\_\_

GRID: NORTHING: \_\_\_\_\_ EASTING: \_\_\_\_\_



RECORD:  
FD MONBOX  
4/24/93, MB



O.D.O.T. DISTRICT 2 SURVEY OFFICE (USE ONLY)

PERSONNEL

REFERENCE NO. 25

SHEET 3 OF 13

NOTES CORDES DATE 4/24/93  
 H.C. KUSZ WEATHER NICE  
 R.C. OTTO TEMP. 80°  
BARNHISEL

ROUTE SR 2  
 COUNTY LUCAS  
 TOWNSHIP ADAMS  
 SECTION 13

DWG BY NIESE PID \_\_\_\_\_

T 2 US R E

TYPE MONUMENT P.K. NAIL

ON SURFACE - ~~BELOW~~ ON

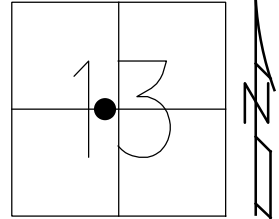
OFFSET  $\varnothing$  PAVEMENT ON LT : RT

15.2' TO RT EDGE PAVEMENT

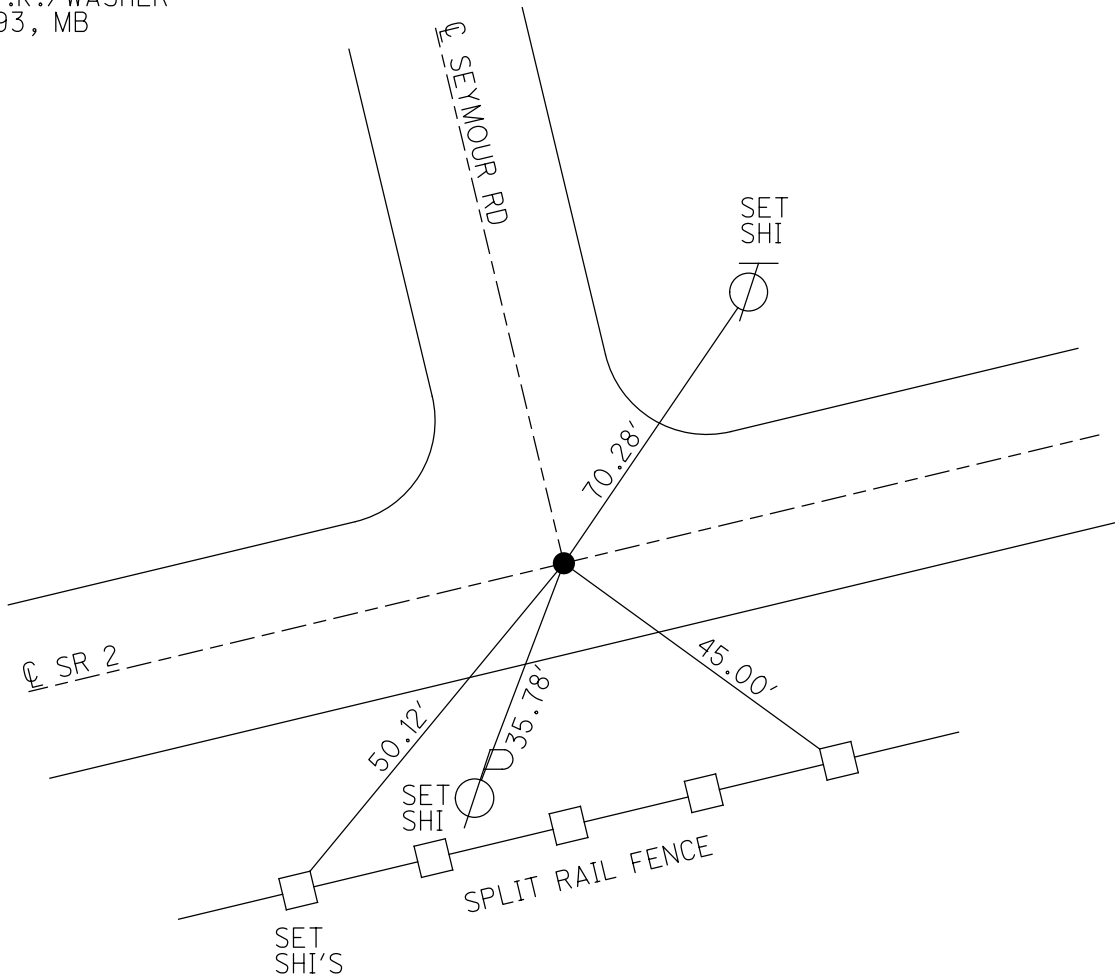
STATION: 640+53

HORZ.DATUM: \_\_\_\_\_ GEOID: \_\_\_\_\_

GRID: NORTHING: \_\_\_\_\_ EASTING: \_\_\_\_\_



RECORD:  
 FD P.K. NAIL  
 4/24/93, MRC  
 SET P.K./WASHER  
 8/11/93, MB



O.D.O.T. DISTRICT 2 SURVEY OFFICE (USE ONLY)

PERSONNEL

REFERENCE NO. 26

SHEET 4 OF 13

NOTES CORDES  
 H.C. KUSZ  
 R.C. OTTO  
BARNHISEL

DATE 4/24/93  
 WEATHER PARTLY CLOUDY  
 TEMP. 75°

ROUTE SR 2  
 COUNTY LUCAS  
 TOWNSHIP ADAMS  
 SECTION 13

DWG BY NIESE PID \_\_\_\_\_

T 2 US R E

TYPE MONUMENT P.K./WASHER

ON SURFACE - ~~BELOW~~ ON

OFFSET 0 PAVEMENT ON LT : RT

15.2' TO RT EDGE PAVEMENT

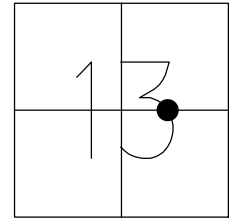
STATION: 655+72

HORZ. DATUM: \_\_\_\_\_

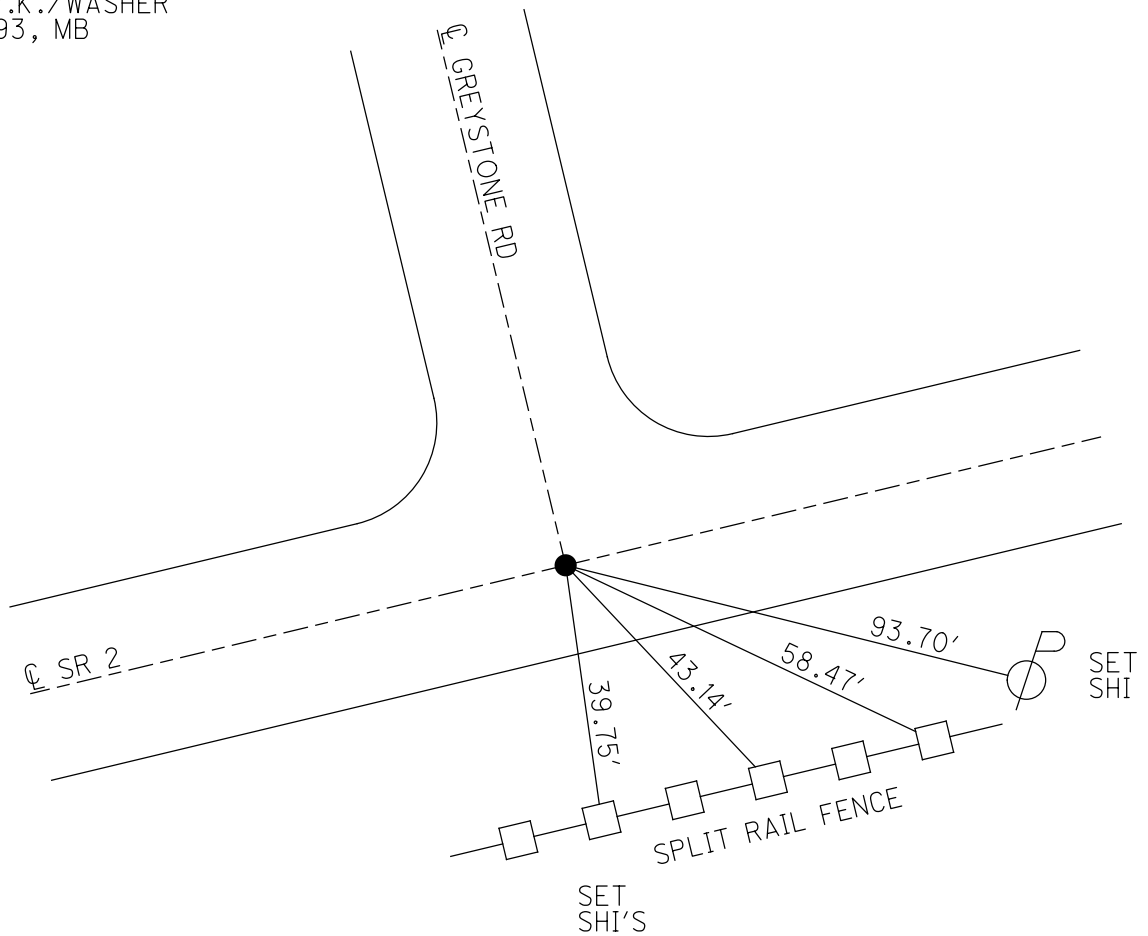
GEOID: \_\_\_\_\_

GRID: NORTHING: \_\_\_\_\_

EASTING: \_\_\_\_\_



RECORD:  
 FD P.K./WASHER  
 4/24/93, MRC  
 SET P.K./WASHER  
 8/11/93, MB



O.D.O.T. DISTRICT 2 SURVEY OFFICE (USE ONLY)

PERSONNEL

REFERENCE NO. 27

SHEET 5 OF 13

NOTES CORDES

DATE 7/16/93

ROUTE SR 2

H.C. KUSZ

WEATHER PARTLY CLOUDY

COUNTY LUCAS

R.C. OTTO  
BARNHISEL

TEMP. 78°

TOWNSHIP ADAMS

DWG BY NIESE PID \_\_\_\_\_

SECTION 13

T 2 US R E

TYPE MONUMENT P.K./WASHER

ON SURFACE - ~~BELOW~~ ON

OFFSET 0 PAVEMENT ON LT : RT

14.8' TO RT EDGE PAVEMENT

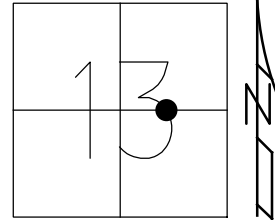
STATION: 677+18

HORZ.DATUM: \_\_\_\_\_

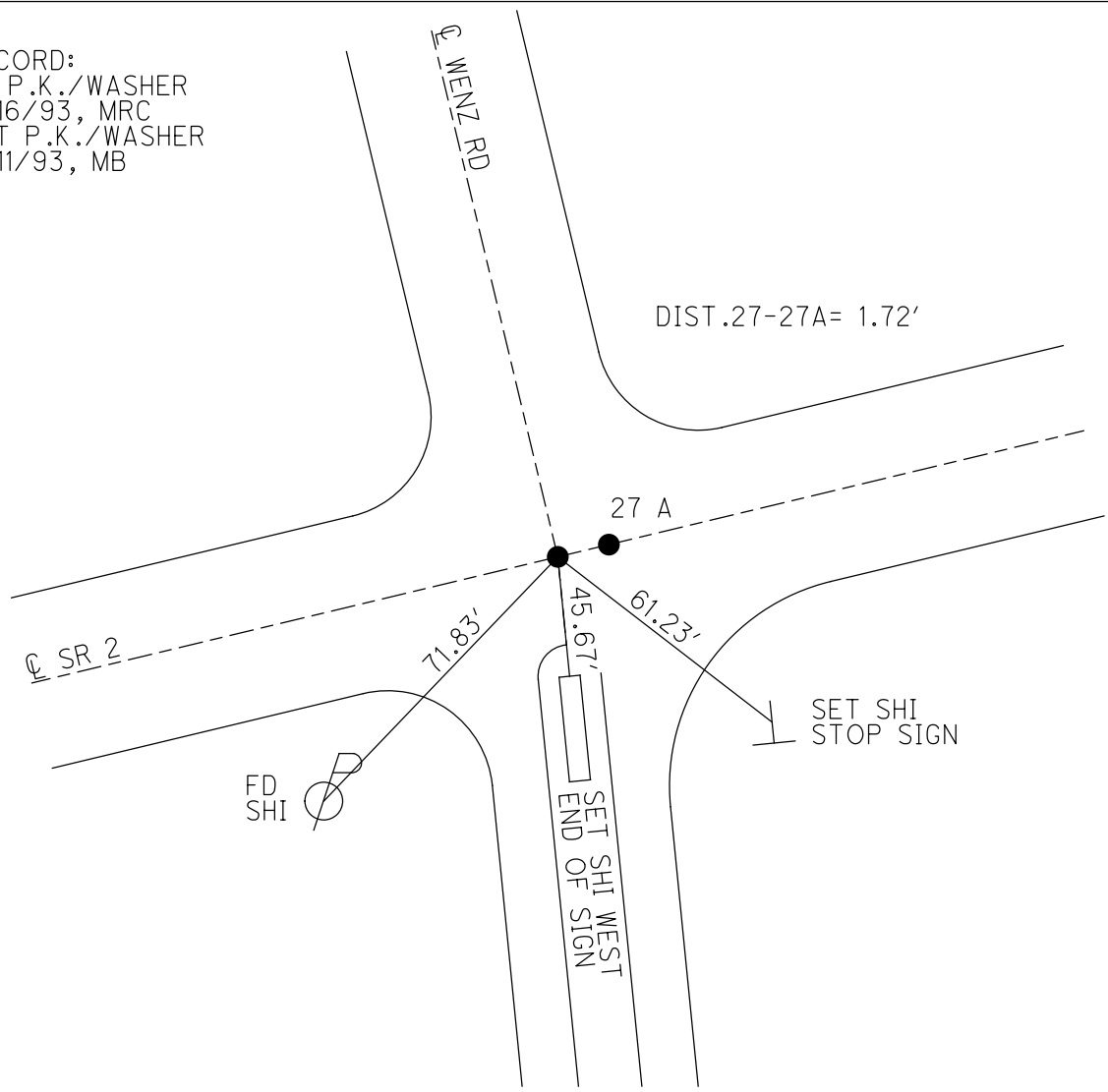
GEOID: \_\_\_\_\_

GRID: NORTHING: \_\_\_\_\_

EASTING: \_\_\_\_\_



RECORD:  
FD P.K./WASHER  
7/16/93, MRC  
SET P.K./WASHER  
8/11/93, MB



O.D.O.T. DISTRICT 2 SURVEY OFFICE (USE ONLY)

PERSONNEL

REFERENCE NO. 27 A

SHEET 6 OF 13

NOTES CORDES

DATE 7/16/93

ROUTE SR 2

H.C. KUSZ

WEATHER PARTLY CLOUDY

COUNTY LUCAS

R.C. OTTO  
BARNHISEL

TEMP. 78°

TOWNSHIP ADAMS

DWG BY NIESE PID \_\_\_\_\_

SECTION 13

T 2 US R E

TYPE MONUMENT P.K./WASHER

ON SURFACE - ~~BELOW~~ ON

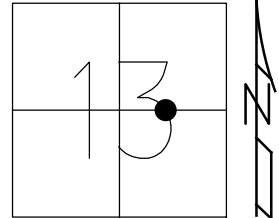
OFFSET Q PAVEMENT ON LT : RT

14.8' TO RT EDGE PAVEMENT

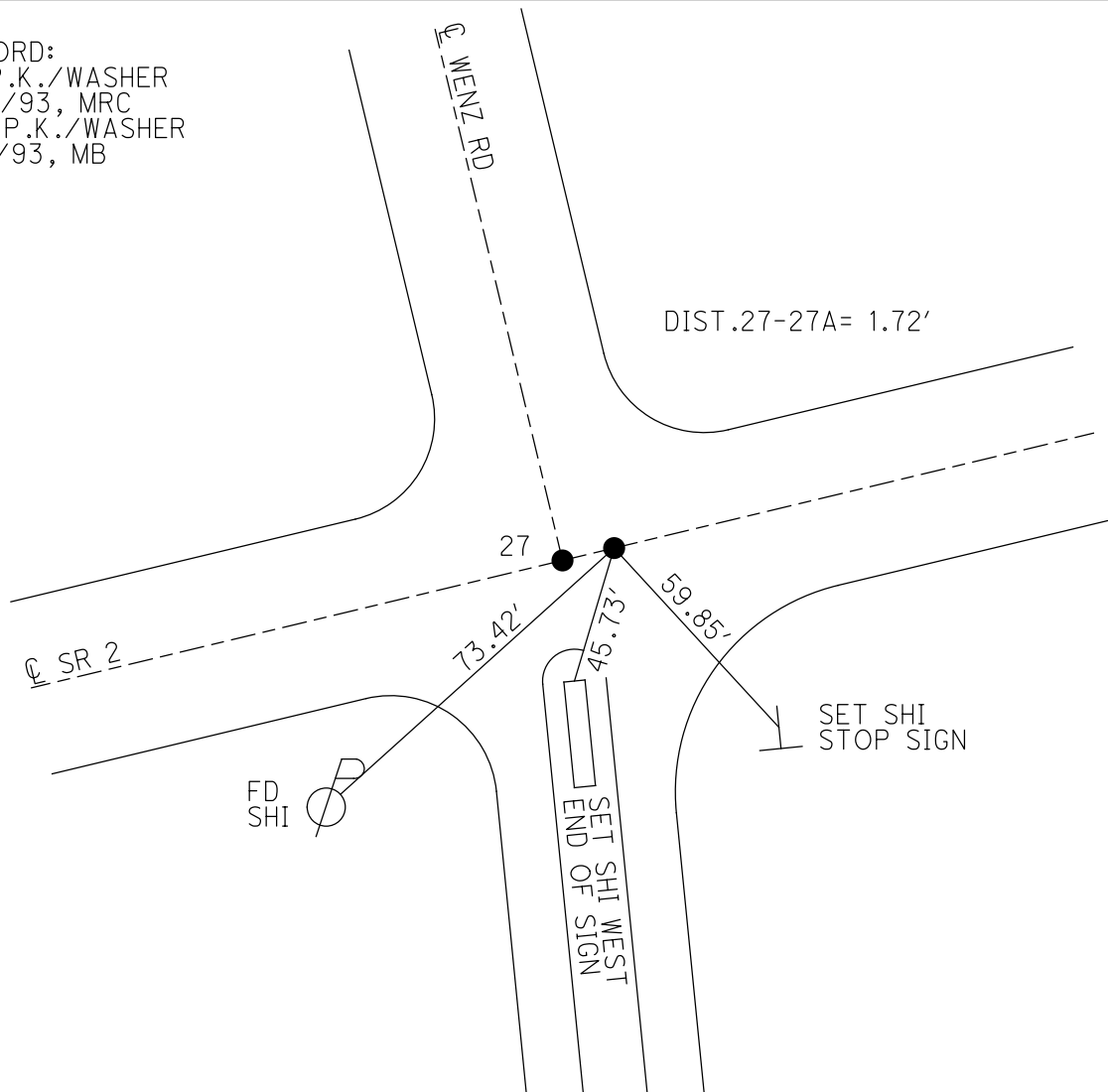
STATION: 677+20

HORZ. DATUM: \_\_\_\_\_ GEOID: \_\_\_\_\_

GRID: NORTHING: \_\_\_\_\_ EASTING: \_\_\_\_\_



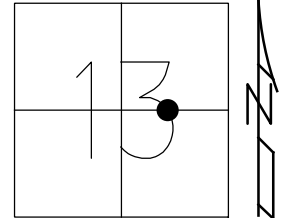
RECORD:  
FD P.K./WASHER  
7/16/93, MRC  
SET P.K./WASHER  
8/11/93, MB



O.D.O.T. DISTRICT 2 SURVEY OFFICE (USE ONLY)

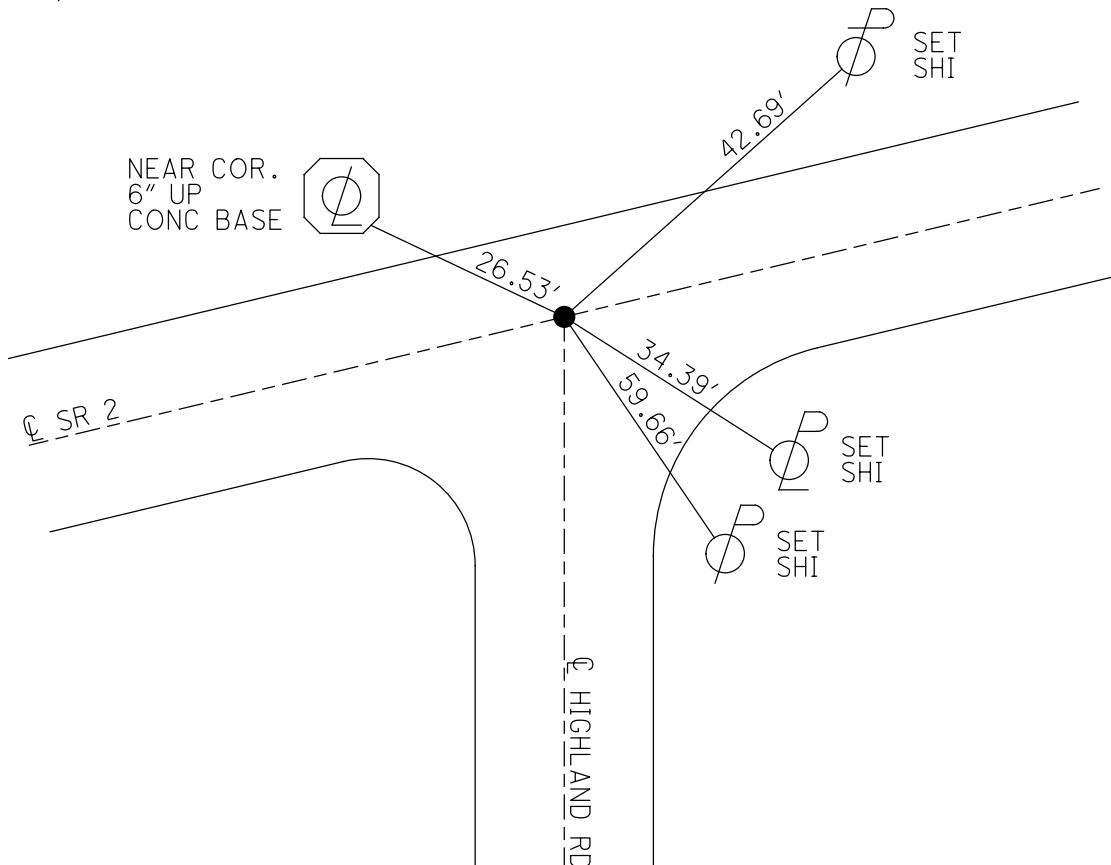
PERSONNEL \_\_\_\_\_ REFERENCE NO. 28 SHEET 7 OF 13  
 NOTES CORDES DATE 7/16/93 ROUTE SR 2  
 H.C. KUSZ WEATHER PARTLY CLOUDY COUNTY LUCAS  
 R.C. OTTO TEMP. 78° TOWNSHIP ADAMS  
BARNHISEL SECTION 13  
 DWG BY NIESE PID \_\_\_\_\_ T 2 US R E

TYPE MONUMENT P.K./WASHER  
 ON SURFACE - ~~BELOW~~ ON  
 OFFSET Q PAVEMENT ON LT : RT  
15.2' TO RT EDGE PAVEMENT  
 STATION: 709+34



HORZ. DATUM: \_\_\_\_\_ GEOID: \_\_\_\_\_  
 GRID: NORTHING: \_\_\_\_\_ EASTING: \_\_\_\_\_

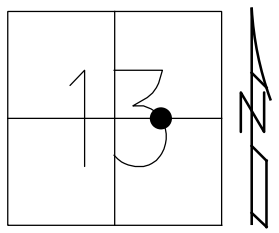
RECORD:  
 FD P.K./WASHER  
 7/16/93, MRC  
 SET P.K./WASHER  
 8/11/93, MB



O.D.O.T. DISTRICT 2 SURVEY OFFICE (USE ONLY)

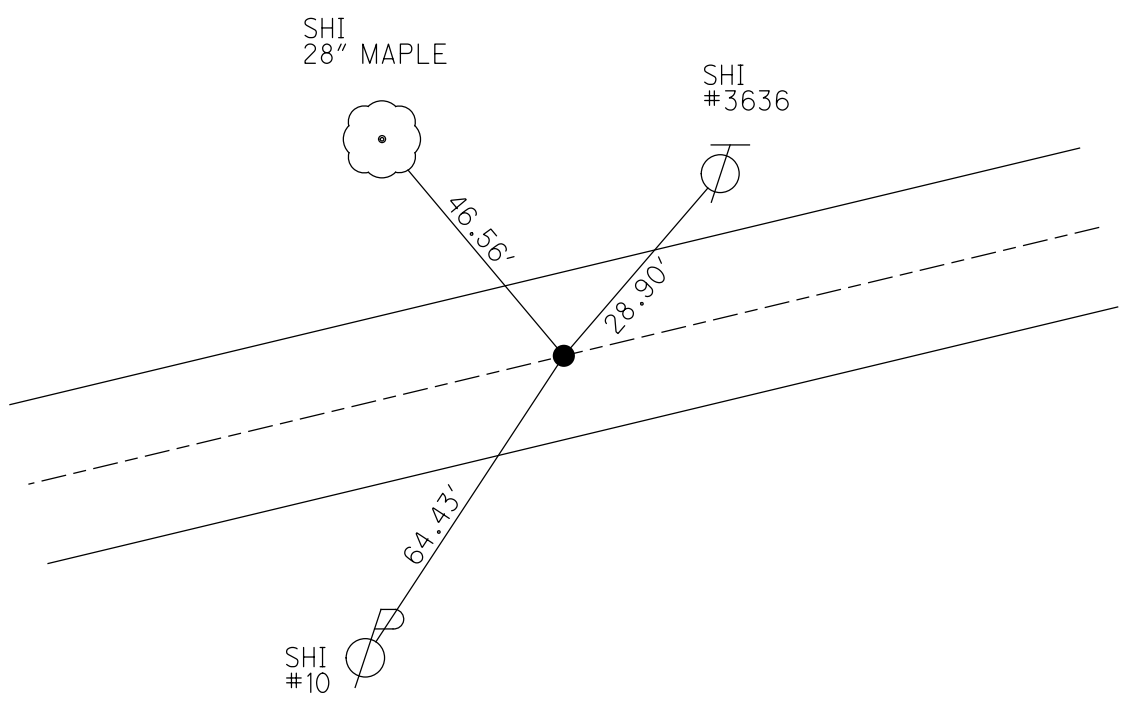
PERSONNEL \_\_\_\_\_ REFERENCE NO. 28 A SHEET 8 OF 13  
 NOTES TOMSIK DATE 9/8/60 ROUTE SR 2  
 H.C. DRAUR WEATHER CLEAR-HOT COUNTY LUCAS  
 R.C. CHOPPURESS TEMP. 90° TOWNSHIP ADAMS  
           ORLOK/NORRIS SECTION 13  
 DWG BY NIESE PID \_\_\_\_\_ T 2 US R E

TYPE MONUMENT BRASS PLATE  
 ON SURFACE - ~~BELOW~~ ON \_\_\_\_\_  
 OFFSET  $\odot$  PAVEMENT \_\_\_\_\_ LT : RT  
 \_\_\_\_\_ TO \_\_\_\_\_ EDGE PAVEMENT  
 STATION: 720+54.98



HORIZ.DATUM: \_\_\_\_\_ GEOID: \_\_\_\_\_  
 GRID: NORTHING: \_\_\_\_\_ EASTING: \_\_\_\_\_

RECORD:  
 FD BRASS PLATE  
 9/8/60



O.D.O.T. DISTRICT 2 SURVEY OFFICE (USE ONLY)

PERSONNEL \_\_\_\_\_

REFERENCE NO. 28 B

SHEET 9 OF 13

NOTES TOMSIK

DATE 9/8/60

ROUTE SR 2

H.C. DRAUR

WEATHER CLEAR-HOT

COUNTY LUCAS

R.C. CHOPPURESS

TEMP. 90°

TOWNSHIP ADAMS

ORLOK/NORRIS

SECTION 13

DWG BY NIESE PID \_\_\_\_\_

T 2 US R E

TYPE MONUMENT "+" IN BRICK \_\_\_\_\_

ON SURFACE - ~~BELOW~~ \_\_\_\_\_ ON \_\_\_\_\_

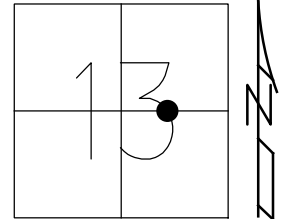
OFFSET  $\varnothing$  PAVEMENT \_\_\_\_\_ LT : RT

\_\_\_\_\_ TO \_\_\_\_\_ EDGE PAVEMENT

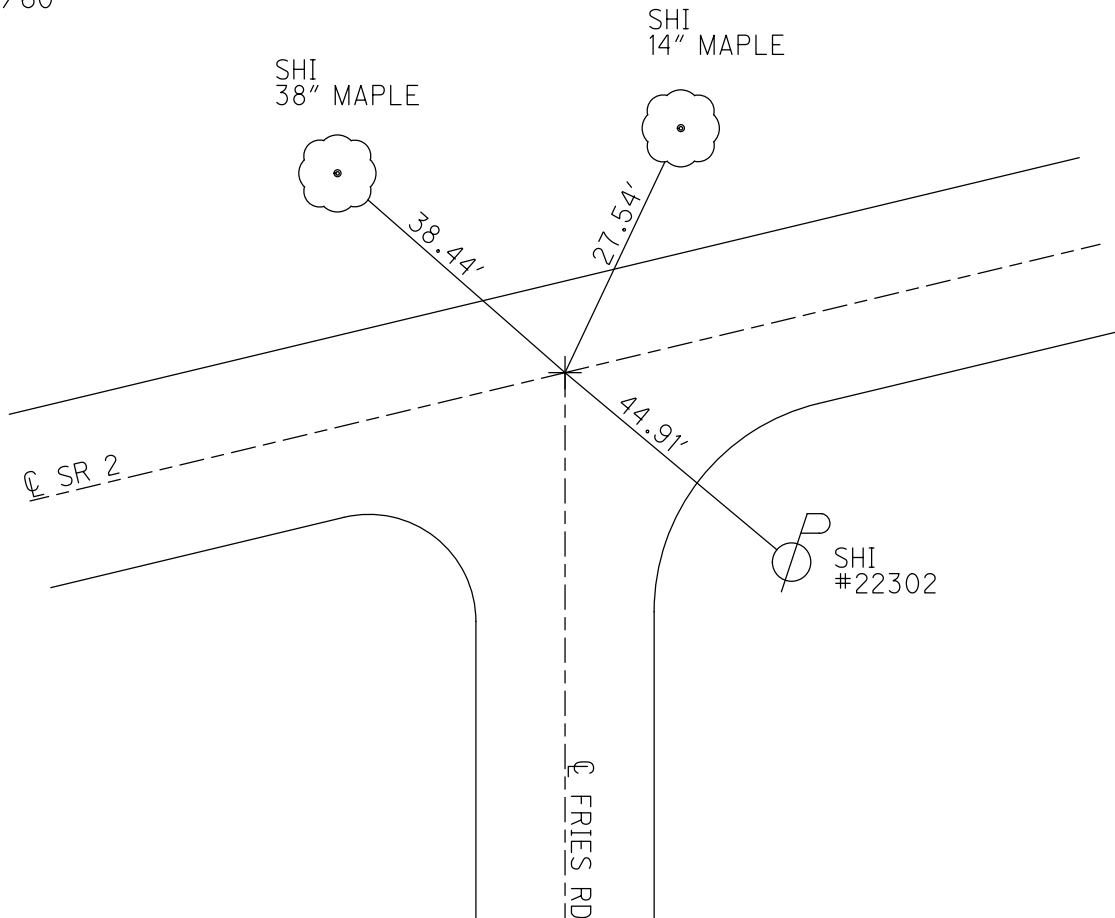
STATION: 723+98.58

HORIZ.DATUM: \_\_\_\_\_ GEOID: \_\_\_\_\_

GRID: NORTHING: \_\_\_\_\_ EASTING: \_\_\_\_\_



RECORD:  
FD "+" IN BRICK  
9/8/60





O.D.O.T. DISTRICT 2 SURVEY OFFICE (USE ONLY)

PERSONNEL \_\_\_\_\_

REFERENCE NO. 28 C

SHEET 10 OF 13

NOTES TOMSIK

DATE 9/8/60

ROUTE SR 2

H.C. DRAUR

WEATHER CLEAR-HOT

COUNTY LUCAS

R.C. CHOPPURESS

TEMP. 90°

TOWNSHIP ADAMS

ORLOK/NORRIS

SECTION 13

DWG BY NIESE PID \_\_\_\_\_

T 2 US R E

TYPE MONUMENT BRASS PLATE

ON SURFACE - ~~BELOW~~ ON

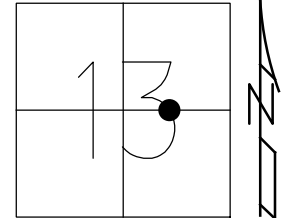
OFFSET Q PAVEMENT \_\_\_\_\_ LT : RT

\_\_\_\_\_ TO \_\_\_\_\_ EDGE PAVEMENT

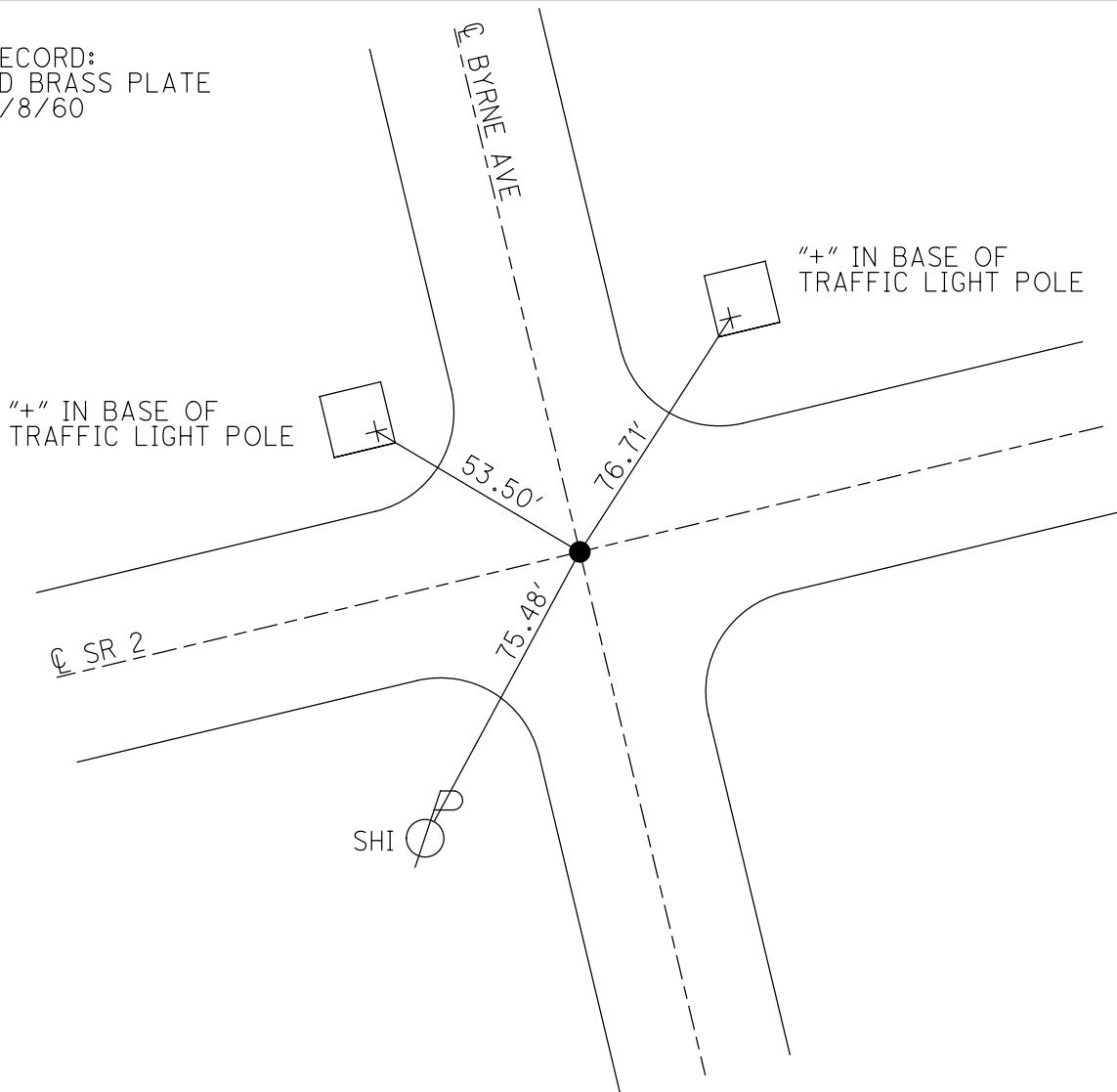
STATION: 729+69.60

HORZ. DATUM: \_\_\_\_\_ GEOID: \_\_\_\_\_

GRID: NORTHING: \_\_\_\_\_ EASTING: \_\_\_\_\_



RECORD:  
FD BRASS PLATE  
9/8/60



O.D.O.T. DISTRICT 2 SURVEY OFFICE (USE ONLY)

PERSONNEL \_\_\_\_\_

REFERENCE NO. 28 D

SHEET 11 OF 13

NOTES TOMSIK

DATE 9/8/60

ROUTE SR 2

H.C. DRAUR

WEATHER CLEAR-HOT

COUNTY LUCAS

R.C. CHOPPURESS  
ORLOK/NORRIS

TEMP. 90°

TOWNSHIP ADAMS

DWG BY NIESE

PID \_\_\_\_\_

SECTION 13

T 2 US R E

TYPE MONUMENT "+" IN PAVEMENT \_\_\_\_\_

ON SURFACE - ~~BELOW~~ \_\_\_\_\_ ON \_\_\_\_\_

OFFSET ☉ PAVEMENT \_\_\_\_\_ LT : RT \_\_\_\_\_

\_\_\_\_\_ TO \_\_\_\_\_ EDGE PAVEMENT \_\_\_\_\_

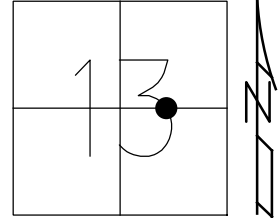
STATION: 735+06.38

HORIZ.DATUM: \_\_\_\_\_

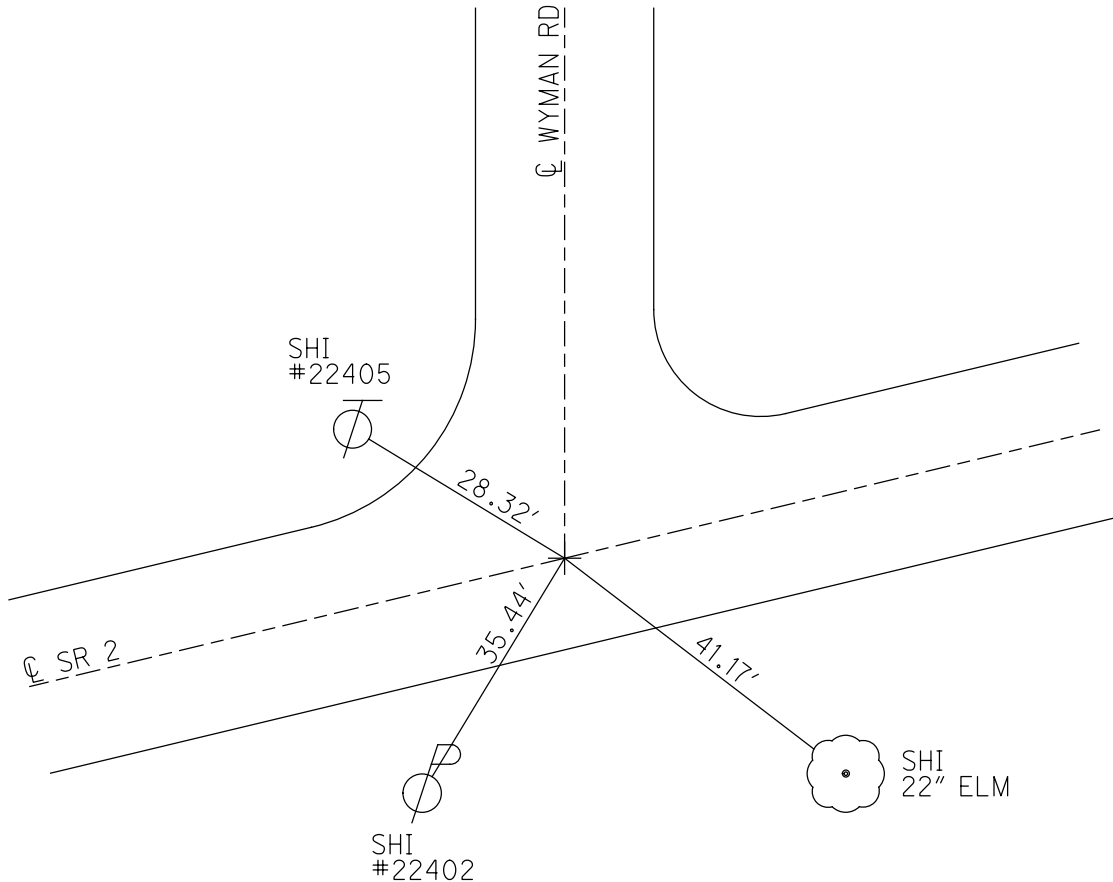
GEOID: \_\_\_\_\_

GRID: NORTHING: \_\_\_\_\_

EASTING: \_\_\_\_\_



RECORD:  
FD BRASS PLATE  
9/8/60



O.D.O.T. DISTRICT 2 SURVEY OFFICE (USE ONLY)

PERSONNEL \_\_\_\_\_

REFERENCE NO. 28 E

SHEET 12 OF 13

NOTES TOMSIK  
H.C. CHOPPURESS  
R.C. ORLOK  
DRAUR/NORRIS

DATE 9/8/60  
WEATHER CLOUDY  
TEMP. 70°

ROUTE SR 2  
COUNTY LUCAS  
TOWNSHIP ADAMS  
SECTION 13

DWG BY NIESE PID \_\_\_\_\_

T 2 US R E

TYPE MONUMENT ROOFING NAIL

ON SURFACE - ~~BELOW~~ ON

OFFSET  $\odot$  PAVEMENT \_\_\_\_\_ LT : RT

\_\_\_\_\_ TO \_\_\_\_\_ EDGE PAVEMENT

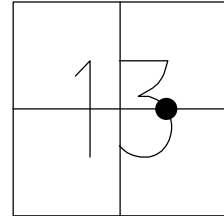
STATION: 739+25.62

HORZ. DATUM: \_\_\_\_\_

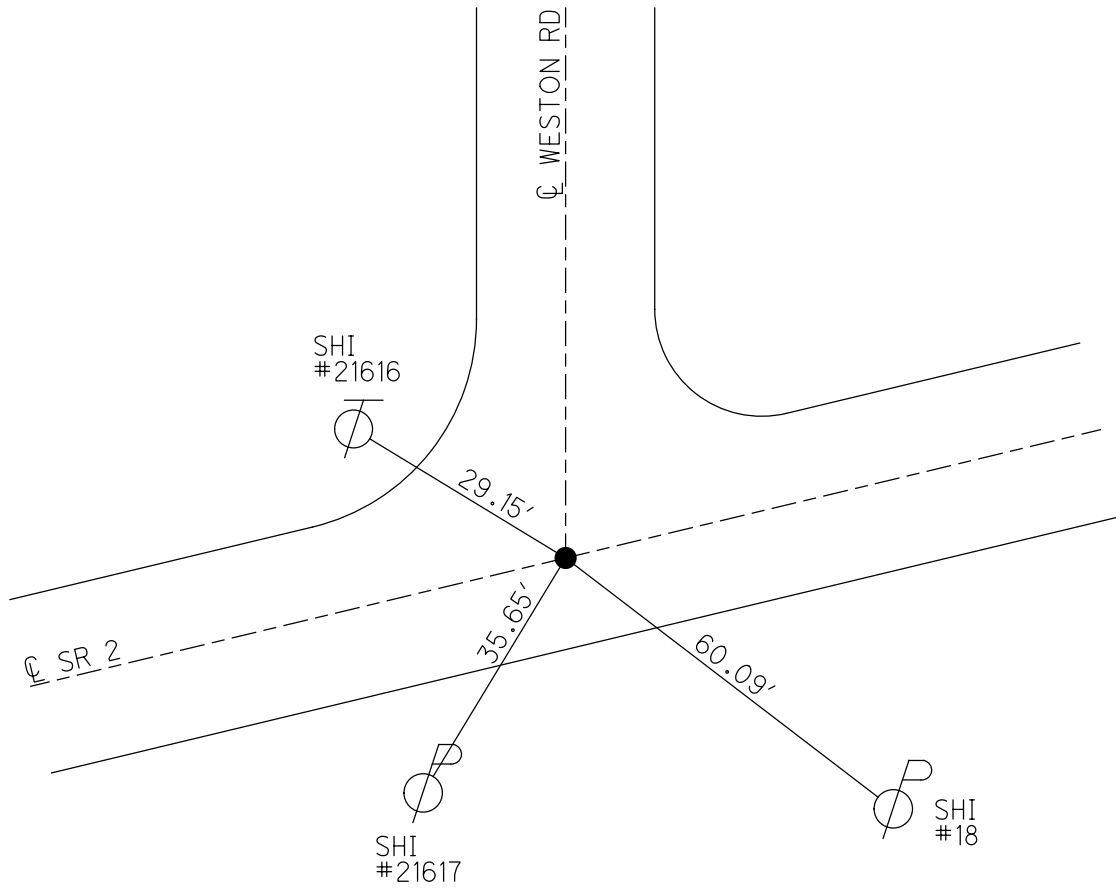
GEOID: \_\_\_\_\_

GRID: NORTHING: \_\_\_\_\_

EASTING: \_\_\_\_\_



RECORD:  
FD ROOFING NAIL  
9/8/60



O.D.O.T. DISTRICT 2 SURVEY OFFICE (USE ONLY)

PERSONNEL \_\_\_\_\_ REFERENCE NO. 29 SHEET 13 OF 13  
 NOTES CURTIS DATE 5/26/88 ROUTE SR 2  
 H.C. HOUSEHOLDER WEATHER MILD COUNTY LUCAS  
 R.C. \_\_\_\_\_ TEMP. 70° TOWNSHIP \_\_\_\_\_  
 DWG BY NIESE PID \_\_\_\_\_ SECTION 7  
 T \_ N \_ R \_ E

TYPE MONUMENT 1" IPIN IN CONCRETE

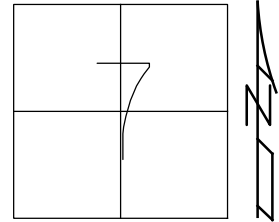
~~ON SURFACE~~ - BELOW 4"

OFFSET ☉ PAVEMENT ON LT : RT  
- TO - EDGE PAVEMENT

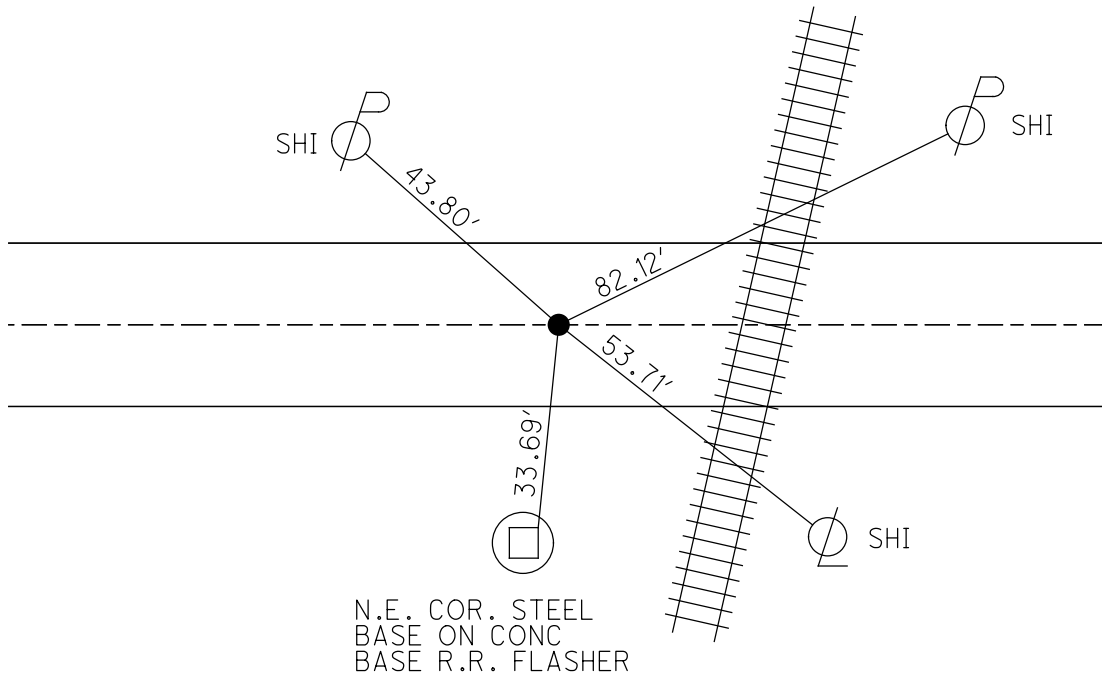
STATION: 1081+88

HORZ. DATUM: \_\_\_\_\_ GEOID: \_\_\_\_\_

GRID: NORTHING: \_\_\_\_\_ EASTING: \_\_\_\_\_



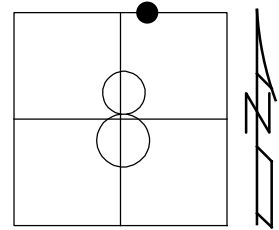
RECORD:  
 FD 1" IPIN  
 IN CONC.  
 4" DOWN  
 5/26/88  
 SET SM R.R. SPIKE  
 7/8/98, IRS



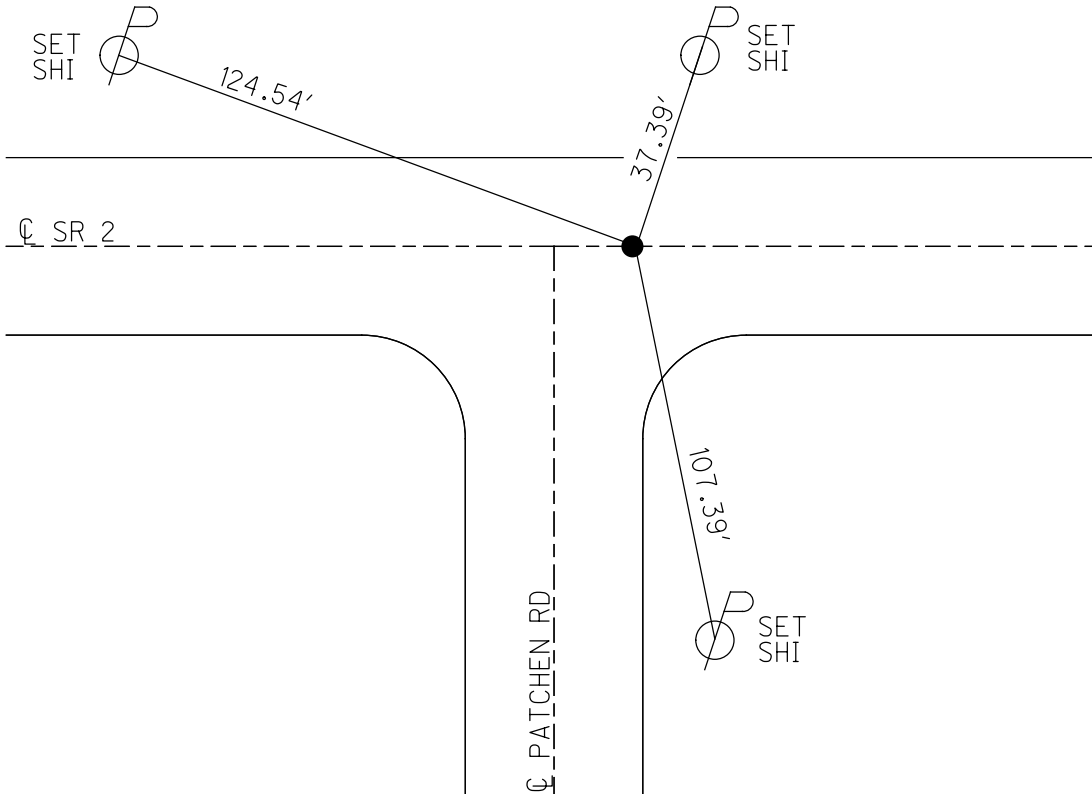
O.D.O.T. DISTRICT 2 SURVEY OFFICE (USE ONLY)

PERSONNEL \_\_\_\_\_ REFERENCE NO. 29 A SHEET 1 OF 3  
 NOTES RHOADES DATE 8/21/20 ROUTE SR 2  
 H.C. AUBLE WEATHER SUNNY COUNTY LUCAS  
 R.C. RHOADES TEMP. 70° TOWNSHIP CITY OF OREGON  
 DWG BY RHOADES PID 108421 SECTION 8  
 T 10 S R 8 E

TYPE MONUMENT MAG NAIL  
 ON SURFACE - ~~BELOW~~ ON  
 OFFSET  $\odot$  PAVEMENT ON LT : RT  
- TO - EDGE PAVEMENT  
 STATION: 1113+01.54  
 HORZ.DATUM: NAD83 2011 GEOID: 2012A  
 GRID: NORTHING: 719251.083 EASTING: 1696573.321



RECORD:  
 FD MAG NAIL  
 STA1113  
 10/7/19, DSA



O.D.O.T. DISTRICT 2 SURVEY OFFICE (USE ONLY)

PERSONNEL

REFERENCE NO. 30

SHEET 2 OF 3

NOTES CURTIS

DATE 6/1/88

ROUTE SR 2

H.C. HOUSEHOLDE

WEATHER WARM

COUNTY LUCAS

R.C. \_\_\_\_\_

TEMP. 90°

TOWNSHIP CITY OF OREGON

DWG BY RHOADES PID \_\_\_\_\_

SECTION 8

T 10 S R 8 E

TYPE MONUMENT MONBOX W/ 1" IPIN

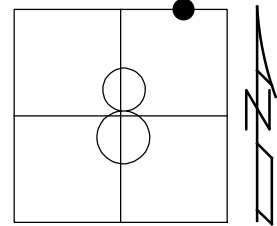
ON SURFACE - ~~BELOW~~ ON \_\_\_\_\_

OFFSET  $\odot$  PAVEMENT ON \_\_\_\_\_ LT : RT  
 - TO - EDGE PAVEMENT

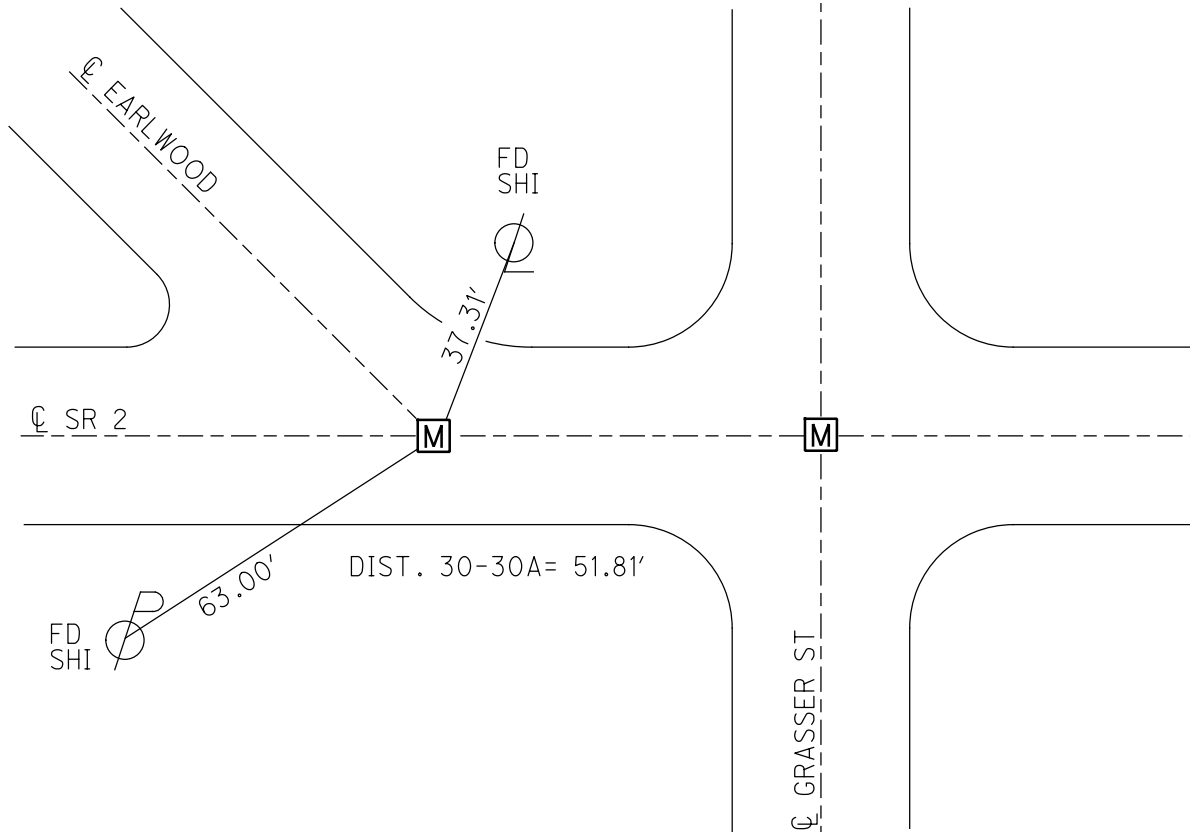
STATION: 1128+16.17

HORZ. DATUM: \_\_\_\_\_ GEOID: \_\_\_\_\_

GRID: NORTHING: \_\_\_\_\_ EASTING: \_\_\_\_\_



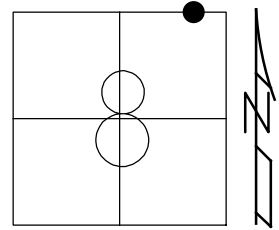
RECORD:  
 FD MONBOX  
 W/1" IPIN  
 6/1/88, DC



O.D.O.T. DISTRICT 2 SURVEY OFFICE (USE ONLY)

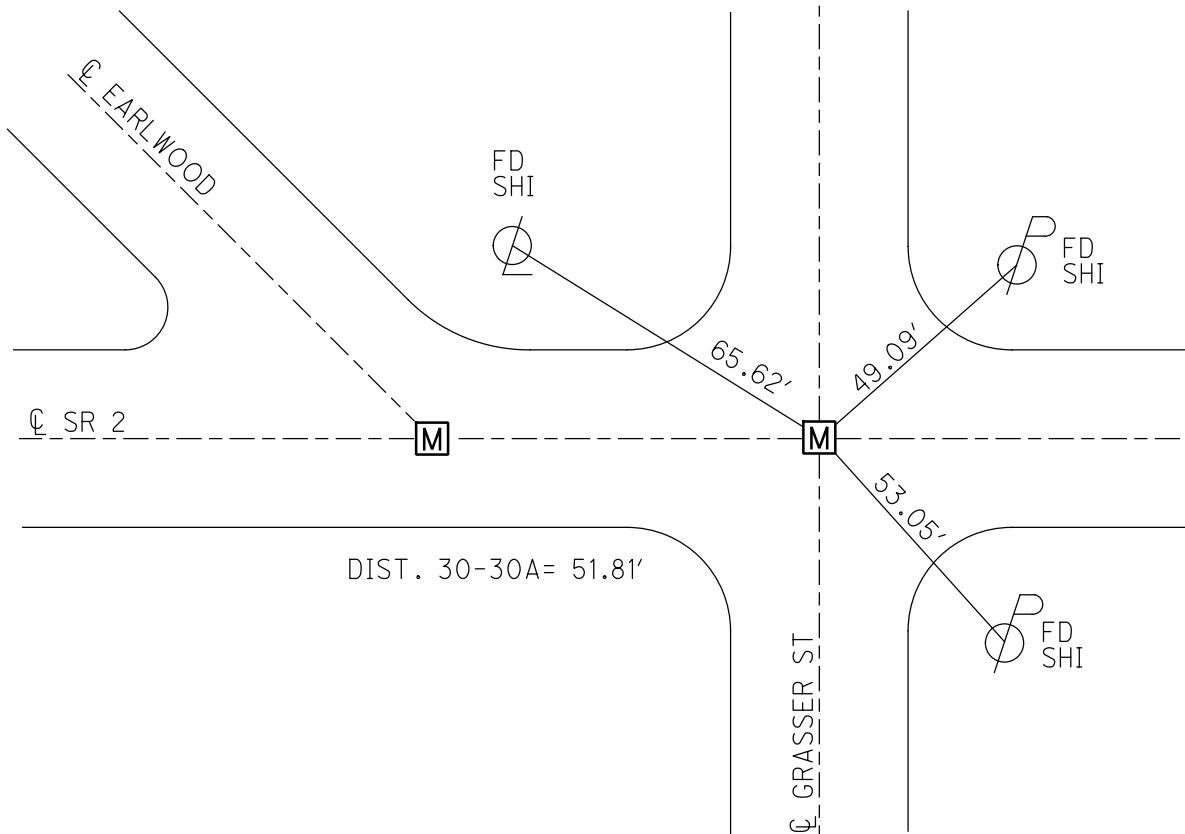
PERSONNEL \_\_\_\_\_ REFERENCE NO. 30 A SHEET 3 OF 3  
 NOTES CURTIS DATE 6/1/88 ROUTE SR 2  
 H.C. HOUSEHOLDE WEATHER WARM COUNTY LUCAS  
 R.C. \_\_\_\_\_ TEMP. 90° TOWNSHIP CITY OF OREGON  
 DWG BY RHOADES PID 108421 SECTION 8  
 T 10 S R 8 E

TYPE MONUMENT MONBOX W/ 1" IPIN  
 ON SURFACE - ~~BELOW~~ ON \_\_\_\_\_  
 OFFSET  $\odot$  PAVEMENT ON \_\_\_\_\_ LT : RT  
 \_\_\_\_\_ TO \_\_\_\_\_ EDGE PAVEMENT  
 STATION: 1128+67.98



HORZ. DATUM: NAD83 2011 GEOID: 2012A  
 GRID: NORTHING: 719255.321 EASTING: 1698139.755

RECORD:  
 FD MONBOX  
 W/1" IPIN  
 6/1/88, DC  
 STA1128  
 10/7/19, DSA



O.D.O.T. DISTRICT 2 SURVEY OFFICE (USE ONLY)

PERSONNEL

REFERENCE NO. 31

SHEET 4 OF 18

NOTES CURTIS

DATE 6/1/88

ROUTE SR 2

H.C. HOUSEHOLDER

WEATHER WARM

COUNTY LUCAS

R.C. \_\_\_\_\_

TEMP. 90°

TOWNSHIP CITY OF OREGON

DWG BY NIESE PID \_\_\_\_\_

SECTION 9

T 10 S R 8 E

TYPE MONUMENT MONBOX W/ 1" IPIN

~~ON SURFACE~~ - BELOW 1"

OFFSET  $\odot$  PAVEMENT ON LT : RT

- TO - EDGE PAVEMENT

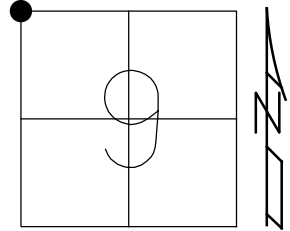
STATION: 1135+00

HORIZ. DATUM: \_\_\_\_\_

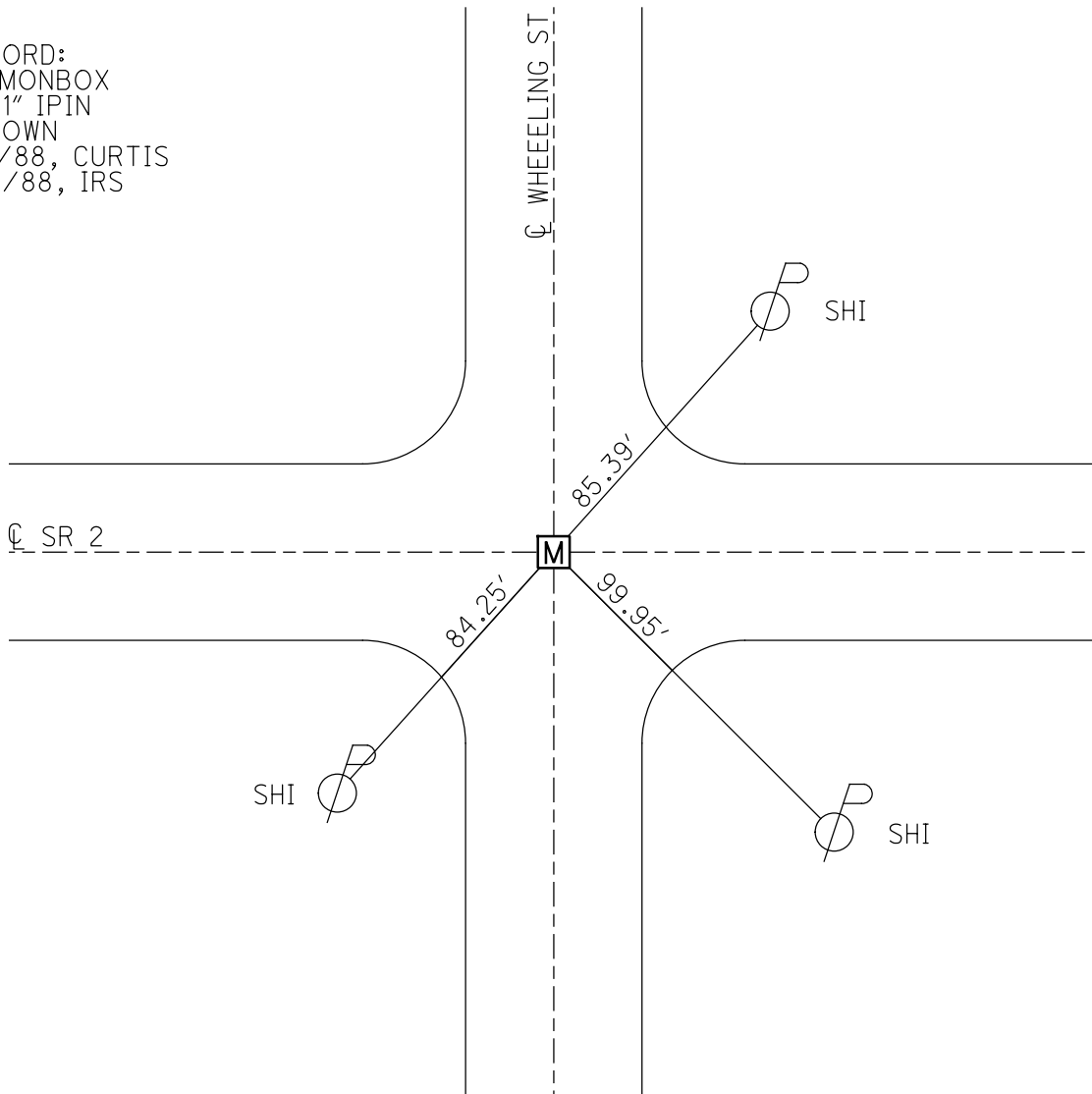
GEOID: \_\_\_\_\_

GRID: NORTHING: \_\_\_\_\_

EASTING: \_\_\_\_\_



RECORD:  
FD MONBOX  
W/ 1" IPIN  
1" DOWN  
6/1/88, CURTIS  
7/8/88, IRS

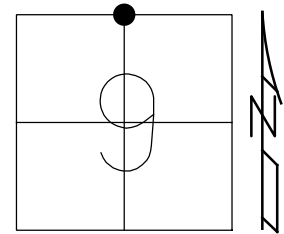




O.D.O.T. DISTRICT 2 SURVEY OFFICE (USE ONLY)

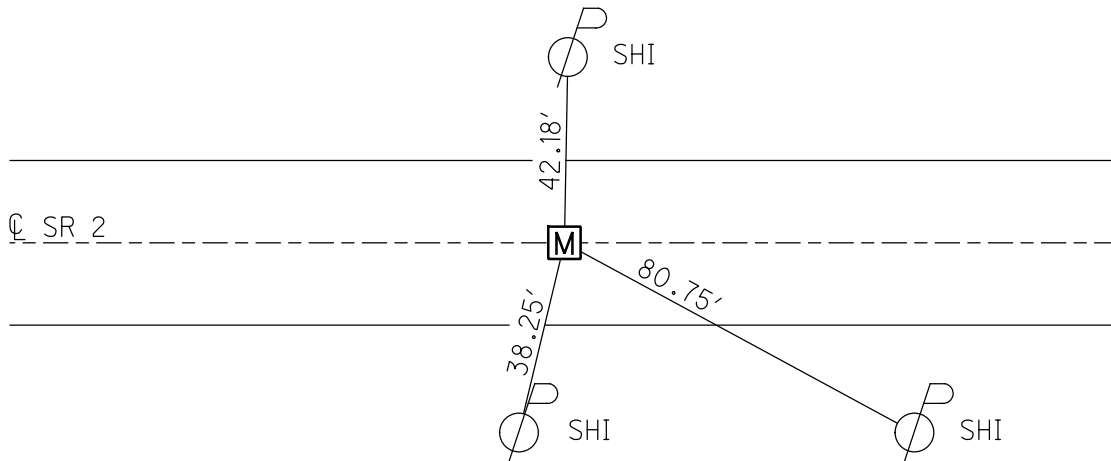
PERSONNEL \_\_\_\_\_ REFERENCE NO. 32 SHEET 5 OF 18  
 NOTES CURTIS DATE 6/1/88 ROUTE SR 2  
 H.C. HOUSEHOLDER WEATHER WARM COUNTY LUCAS  
 R.C. \_\_\_\_\_ TEMP. 90° TOWNSHIP CITY OF OREGON  
 DWG BY NIESE PID \_\_\_\_\_ SECTION 9  
 T 10 S R 8 E

TYPE MONUMENT MONBOX W/ 1" IPIN  
~~ON SURFACE~~ - BELOW 2"  
 OFFSET ☐ PAVEMENT \_\_\_\_\_ ON \_\_\_\_\_ LT : RT  
 \_\_\_\_\_ TO \_\_\_\_\_ EDGE PAVEMENT  
 STATION: 1161+59



HORZ. DATUM: \_\_\_\_\_ GEOID: \_\_\_\_\_  
 GRID: NORTHING: \_\_\_\_\_ EASTING: \_\_\_\_\_

RECORD:  
 FD MONBOX  
 W/ 1" IPIN  
 2" DOWN  
 6/1/88, CURTIS  
 7/8/88, IRS



O.D.O.T. DISTRICT 2 SURVEY OFFICE (USE ONLY)

PERSONNEL \_\_\_\_\_

REFERENCE NO. 33

SHEET 6 OF 18

NOTES CURTIS

DATE 6/1/88

ROUTE SR 2

H.C. HOUSEHOLDER

WEATHER WARM

COUNTY LUCAS

R.C. \_\_\_\_\_

TEMP. 90°

TOWNSHIP CITY OF OREGON

DWG BY NIESE PID \_\_\_\_\_

SECTION 9

T 10 S R 8 E

TYPE MONUMENT MONBOX W/ 1" IPIN

~~ON SURFACE~~ - BELOW 2"

OFFSET Q PAVEMENT ON LT : RT

- TO - EDGE PAVEMENT

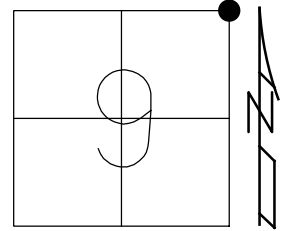
STATION: 1188+11

HORZ.DATUM: \_\_\_\_\_

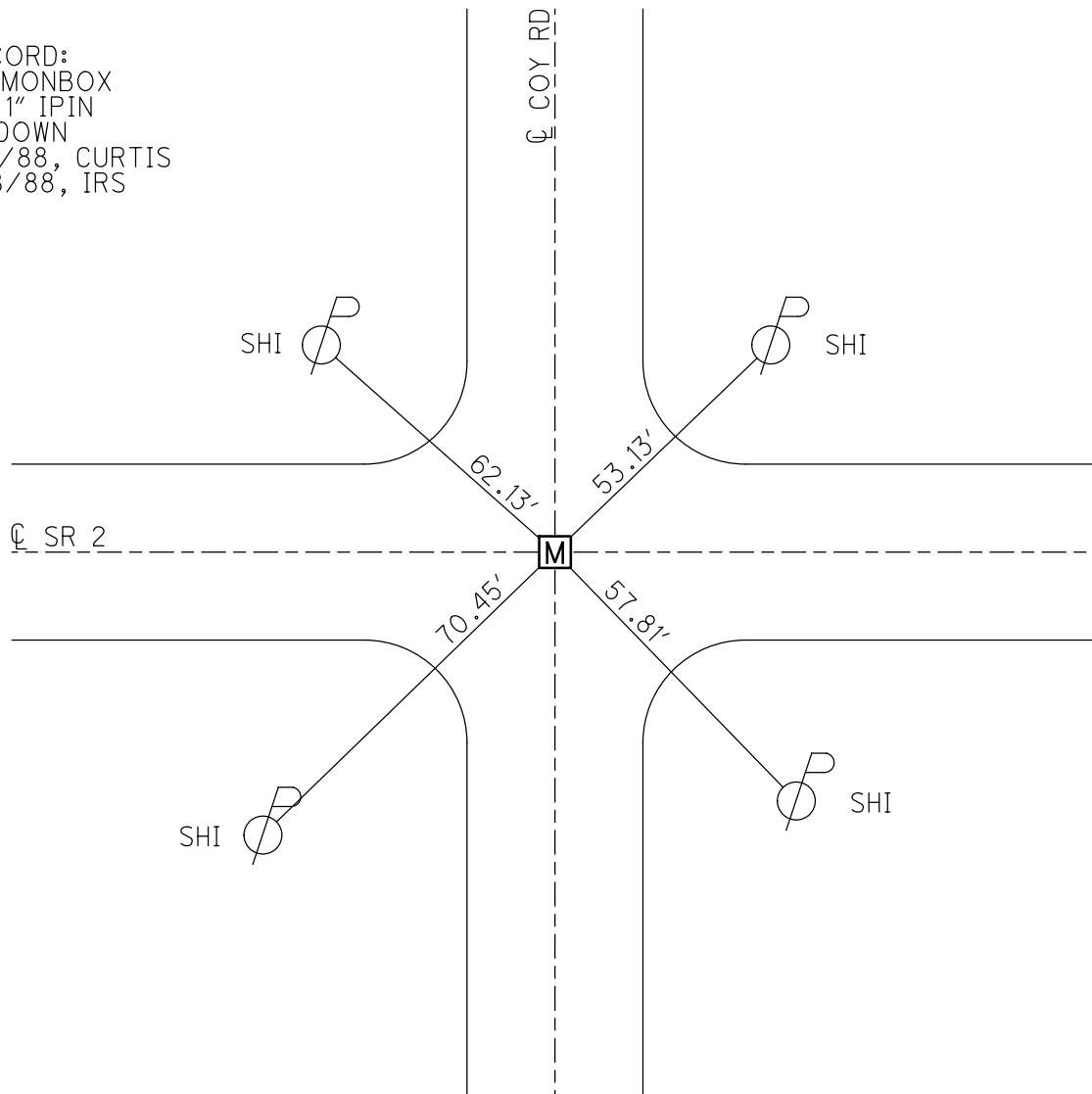
GEOID: \_\_\_\_\_

GRID: NORTHING: \_\_\_\_\_

EASTING: \_\_\_\_\_



RECORD:  
FD MONBOX  
W/ 1" IPIN  
2" DOWN  
6/1/88, CURTIS  
7/8/88, IRS



O.D.O.T. DISTRICT 2 SURVEY OFFICE (USE ONLY)

PERSONNEL \_\_\_\_\_

REFERENCE NO. 33 A

SHEET 7 OF 18

NOTES STONE DATE 6/19/85  
 H.C. CURTIS WEATHER SUNNY  
 R.C. MICHALAK TEMP. 60°  
HOUSEHOLDER

ROUTE SR 2  
 COUNTY LUCAS  
 TOWNSHIP CITY OF OREGON  
 SECTION 10

DWG BY NIESE PID \_\_\_\_\_

T 10 S R 8 E

TYPE MONUMENT P.K. NAIL

ON SURFACE - ~~BELOW~~ ON

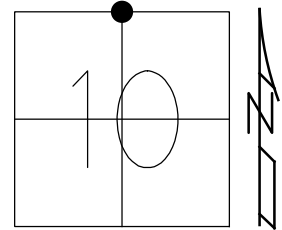
OFFSET  $\varnothing$  PAVEMENT ON LT : RT

- TO - EDGE PAVEMENT

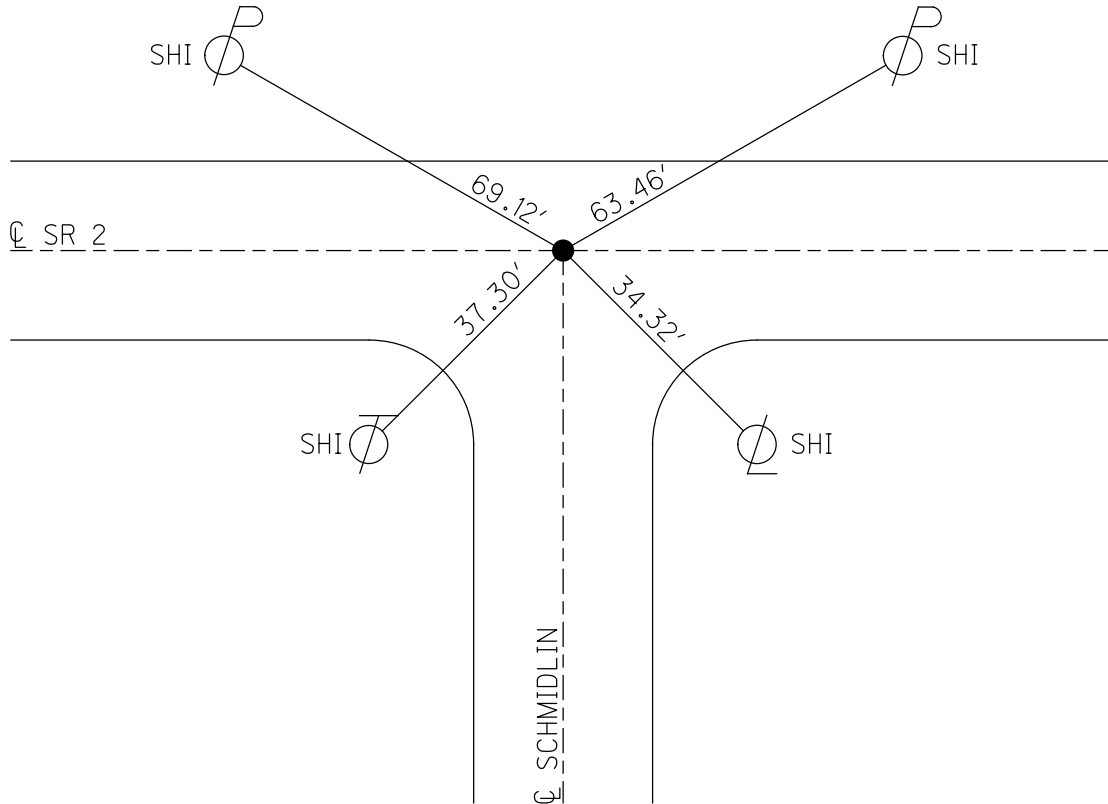
STATION: 1208+85

HORZ. DATUM: \_\_\_\_\_ GEOID: \_\_\_\_\_

GRID: NORTHING: \_\_\_\_\_ EASTING: \_\_\_\_\_



RECORD:  
 FD P.K. NAIL  
 6/19/85, IRS  
 SET P.K. NAIL  
 11/1/85



O.D.O.T. DISTRICT 2 SURVEY OFFICE (USE ONLY)

PERSONNEL

REFERENCE NO. 34

SHEET 8 OF 18

NOTES STONE

DATE 6/19/85

ROUTE SR 2

H.C. CURTIS

WEATHER SUNNY

COUNTY LUCAS

R.C. MICHALAK  
HOUSEHOLDER

TEMP. 60°

TOWNSHIP CITY OF OREGON

DWG BY NIESE PID \_\_\_\_\_

SECTION 10

T 10 S R 8 E

TYPE MONUMENT SM.SPIKE

ON SURFACE - ~~BELOW~~ ON

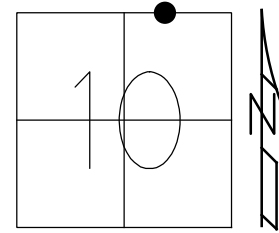
OFFSET ☉ PAVEMENT ON LT : RT

- TO - EDGE PAVEMENT

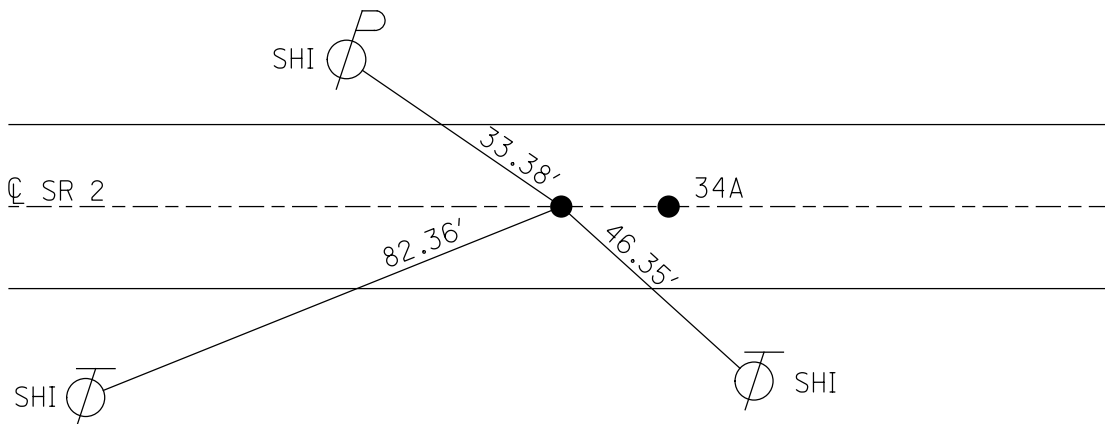
STATION: 1219+00

HORZ.DATUM: \_\_\_\_\_ GEOID: \_\_\_\_\_

GRID: NORTHING: \_\_\_\_\_ EASTING: \_\_\_\_\_



RECORD:  
FD SM.SPIKE  
6/19/85, IRS  
SET P.K. NAIL  
11/1/85



O.D.O.T. DISTRICT 2 SURVEY OFFICE (USE ONLY)

PERSONNEL

REFERENCE NO. 34 A

SHEET 9 OF 18

NOTES STONE  
 H.C. CURTIS  
 R.C. MICHALAK  
HOUSEHOLDER

DATE 6/19/85  
 WEATHER SUNNY  
 TEMP. 60°

ROUTE SR 2  
 COUNTY LUCAS  
 TOWNSHIP CITY OF OREGON  
 SECTION 10

DWG BY NIESE PID \_\_\_\_\_

T 10 S R 8 E

TYPE MONUMENT P.K. NAIL

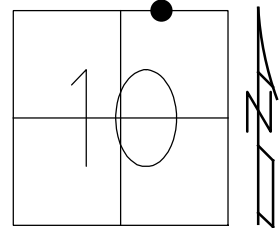
ON SURFACE - ~~BELOW~~ ON

OFFSET ☉ PAVEMENT ON LT : RT  
- TO - EDGE PAVEMENT

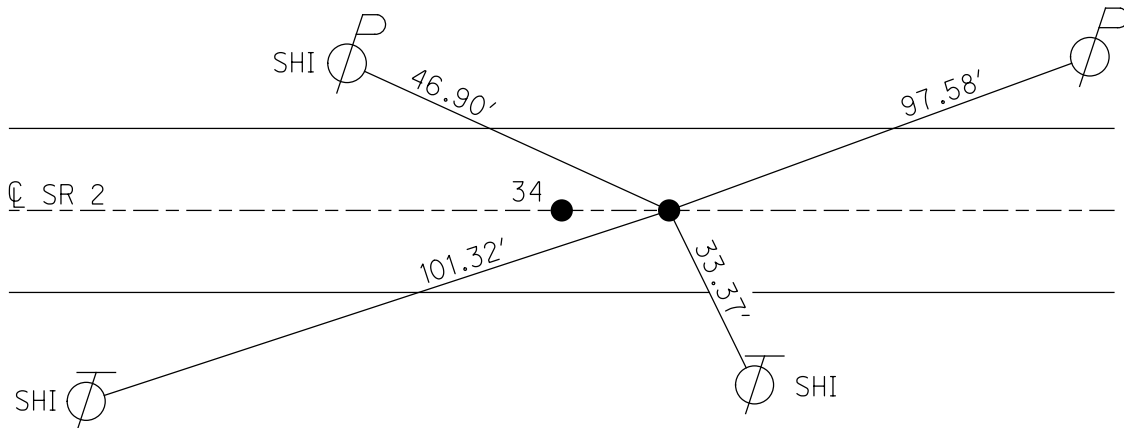
STATION: 1219+00

HORIZ.DATUM: \_\_\_\_\_ GEOID: \_\_\_\_\_

GRID: NORTHING: \_\_\_\_\_ EASTING: \_\_\_\_\_



RECORD:  
 FD P.K. NAIL  
 6/19/85, IRS  
 SET P.K. NAIL  
 11/1/85



O.D.O.T. DISTRICT 2 SURVEY OFFICE (USE ONLY)

PERSONNEL \_\_\_\_\_

REFERENCE NO. 35

SHEET 10 OF 18

NOTES STONE

DATE 6/19/85

ROUTE SR 2

H.C. CURTIS

WEATHER SUNNY

COUNTY LUCAS

R.C. MICHALAK  
HOUSEHOLDER

TEMP. 60°

TOWNSHIP CITY OF OREGON

DWG BY NIESE PID \_\_\_\_\_

SECTION 10

T 10 S R 8 E

TYPE MONUMENT IPIN IN CONC

~~ON SURFACE~~ - BELOW 4"

OFFSET CL PAVEMENT ON LT : RT

- TO - EDGE PAVEMENT

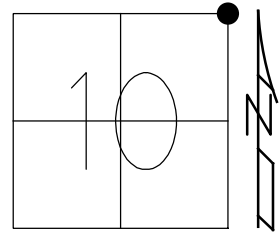
STATION: 1241+85

HORZ. DATUM: \_\_\_\_\_

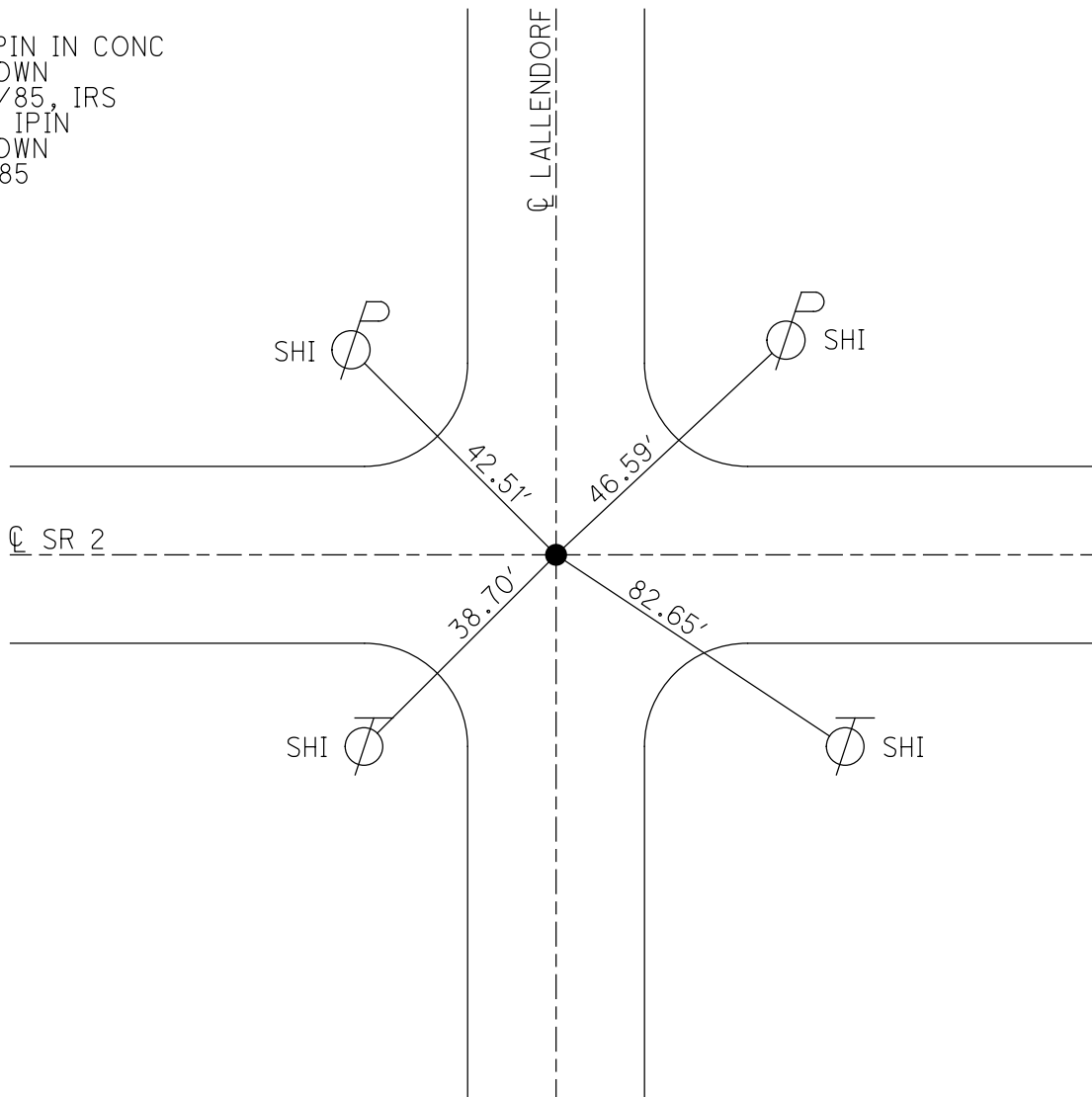
GEOID: \_\_\_\_\_

GRID: NORTHING: \_\_\_\_\_

EASTING: \_\_\_\_\_



FD IPIN IN CONC  
4" DOWN  
6/19/85, IRS  
FD 1" IPIN  
4" DOWN  
11/1/85



O.D.O.T. DISTRICT 2 SURVEY OFFICE (USE ONLY)

PERSONNEL \_\_\_\_\_

REFERENCE NO. 36

SHEET 11 OF 18

NOTES STONE

DATE 6/19/85

ROUTE SR 2

H.C. CURTIS

WEATHER SUNNY

COUNTY LUCAS

R.C. MICHALAK

TEMP. 60°

TOWNSHIP CITY OF OREGON

HOUSEHOLDER

SECTION 11

DWG BY NIESE PID \_\_\_\_\_

T 10 S R 8 E

TYPE MONUMENT R.R. SPIKE

ON SURFACE - ~~BELOW~~ ON

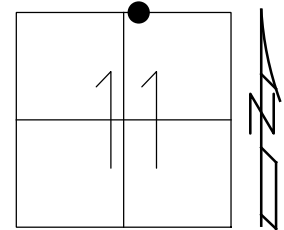
OFFSET  $\oslash$  PAVEMENT ON LT : RT

- TO - EDGE PAVEMENT

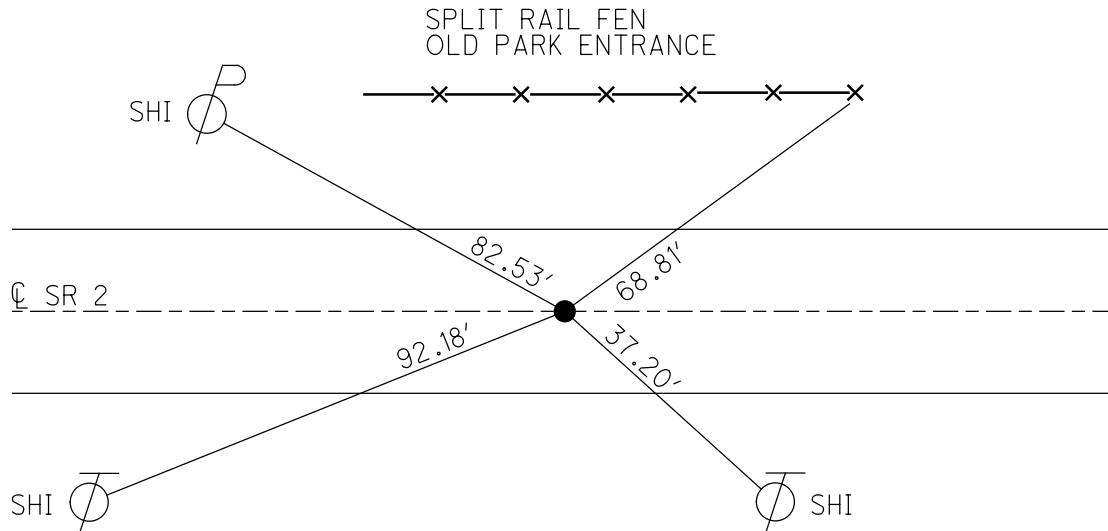
STATION: 1271+85

HORZ. DATUM: \_\_\_\_\_ GEOID: \_\_\_\_\_

GRID: NORTHING: \_\_\_\_\_ EASTING: \_\_\_\_\_



RECORD:  
FD R.R. SPIKE  
6/19/85, IRS  
FD R.R. SPIKE  
3" DOWN  
11/1/85



O.D.O.T. DISTRICT 2 SURVEY OFFICE (USE ONLY)

PERSONNEL

REFERENCE NO. 37

SHEET 12 OF 18

NOTES STONE

DATE 6/19/85

ROUTE SR 2

H.C. CURTIS

WEATHER SUNNY

COUNTY LUCAS

R.C. MICHALAK  
HOUSEHOLDER

TEMP. 60°

TOWNSHIP CITY OF OREGON

DWG BY NIESE PID \_\_\_\_\_

SECTION 11

T 10 S R 8 E

TYPE MONUMENT SQUARE BOLT

ON SURFACE - ~~BELOW~~ ON

OFFSET  $\varnothing$  PAVEMENT ON LT : RT

- TO - EDGE PAVEMENT

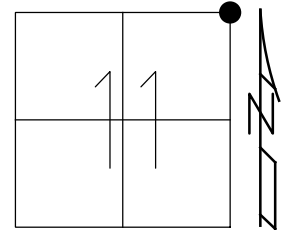
STATION: 1295+18

HORZ.DATUM: \_\_\_\_\_

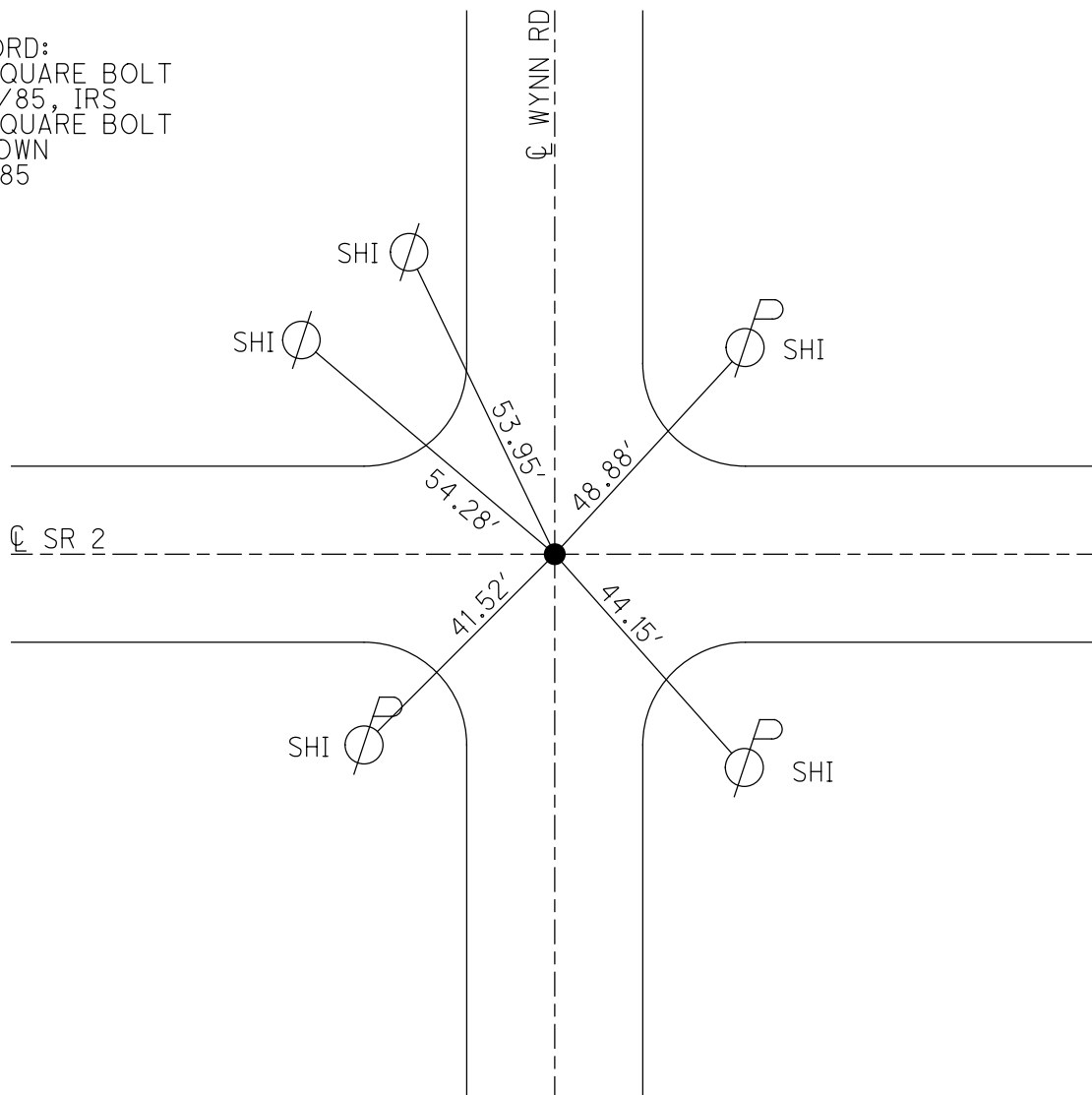
GEOID: \_\_\_\_\_

GRID: NORTHING: \_\_\_\_\_

EASTING: \_\_\_\_\_



RECORD:  
FD SQUARE BOLT  
6/19/85, IRS  
FD SQUARE BOLT  
2" DOWN  
11/1/85





O.D.O.T. DISTRICT 2 SURVEY OFFICE (USE ONLY)

PERSONNEL \_\_\_\_\_

REFERENCE NO. 38

SHEET 13 OF 18

NOTES STONE

DATE 6/19/85

ROUTE SR 2

H.C. CURTIS

WEATHER FAIR

COUNTY LUCAS

R.C. MICHALAK

TEMP. 60°

TOWNSHIP CITY OF OREGON

HOUSEHOLDER

DWG BY NIESE PID \_\_\_\_\_

SECTION 12

T 10 S R 8 E

TYPE MONUMENT R.R. SPIKE

ON SURFACE - ~~BELOW~~ ON

OFFSET ☉ PAVEMENT ON LT : RT

- TO - EDGE PAVEMENT

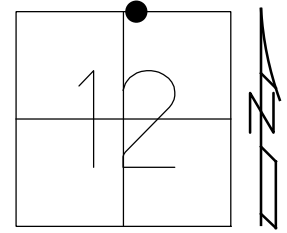
STATION: 1324+81

HORZ. DATUM: \_\_\_\_\_

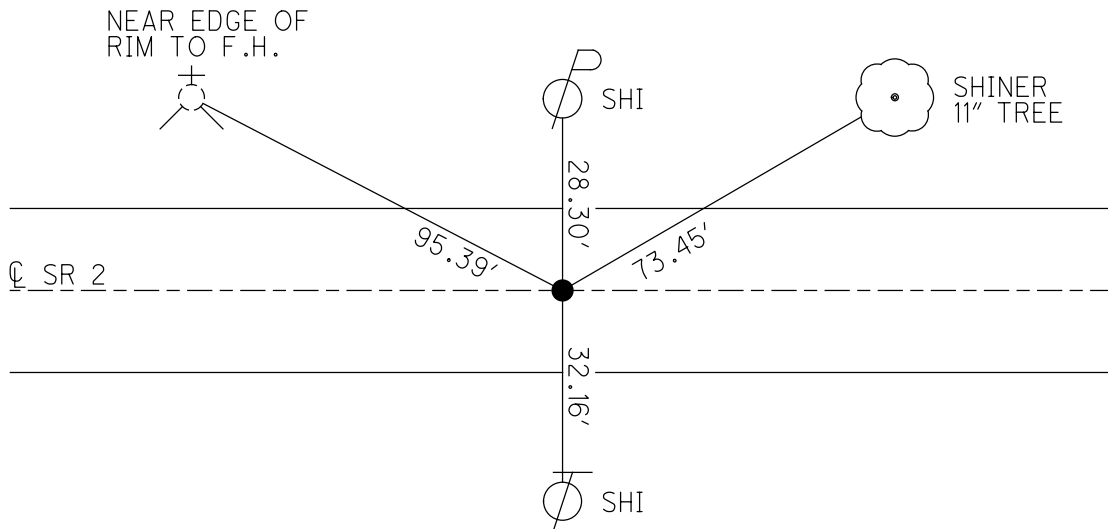
GEOID: \_\_\_\_\_

GRID: NORTHING: \_\_\_\_\_

EASTING: \_\_\_\_\_



RECORD;  
FD R.R. SPIKE  
6/19/85, IRS  
FD R.R. SPIKE  
3" DOWN  
11/1/85



O.D.O.T. DISTRICT 2 SURVEY OFFICE (USE ONLY)

PERSONNEL

REFERENCE NO. 39

SHEET 14 OF 18

NOTES STONE  
 H.C. CURTIS  
 R.C. MICHALAK  
HOUSEHOLDER

DATE 6/21/85  
 WEATHER SUNNY  
 TEMP. 64°

ROUTE SR 2  
 COUNTY LUCAS  
 TOWNSHIP CITY OF OREGON  
 SECTION 12

DWG BY NIESE PID \_\_\_\_\_

T 10 S R 8 E

TYPE MONUMENT MONBOX

ON SURFACE - ~~BELOW~~ ON

OFFSET Q PAVEMENT ON LT : RT

- TO - EDGE PAVEMENT

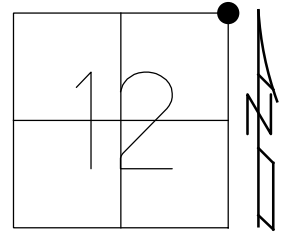
STATION: 1350+10

HORZ.DATUM: \_\_\_\_\_

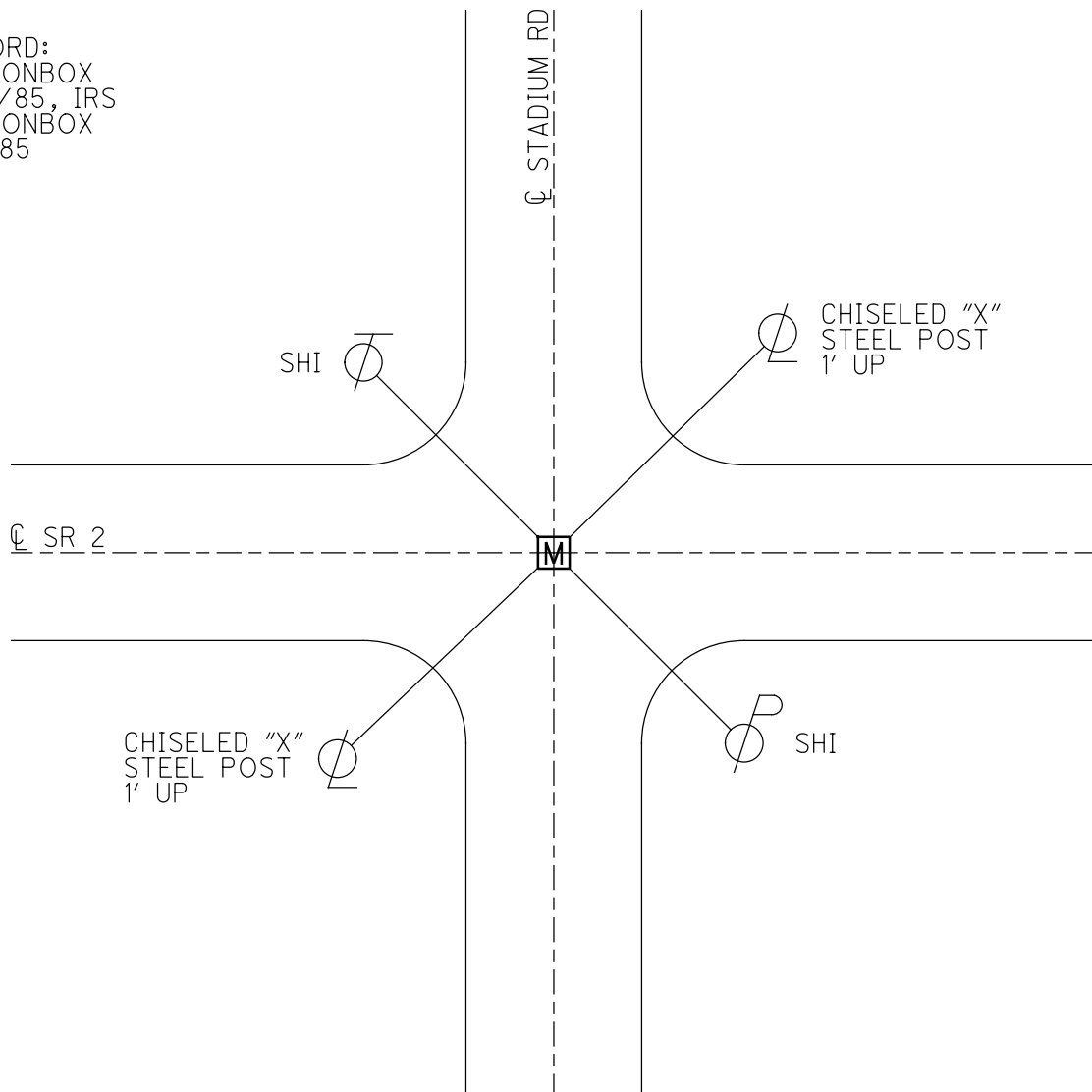
GEOID: \_\_\_\_\_

GRID: NORTHING: \_\_\_\_\_

EASTING: \_\_\_\_\_



RECORD:  
 FD MONBOX  
 6/21/85, IRS  
 FD MONBOX  
 11/1/85



O.D.O.T. DISTRICT 2 SURVEY OFFICE (USE ONLY)

PERSONNEL

REFERENCE NO. 40

SHEET 15 OF 18

NOTES STONE

DATE 6/20/85

ROUTE SR 2

H.C. CURTIS

WEATHER SUNNY

COUNTY LUCAS

R.C. MICHALAK  
HOUSEHOLDER

TEMP. 64°

TOWNSHIP CITY OF OREGON

DWG BY NIESE PID \_\_\_\_\_

SECTION 7

T 10 S R 9 E

TYPE MONUMENT P.K. NAIL

ON SURFACE - ~~BELOW~~ ON

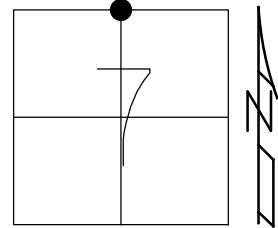
OFFSET Q PAVEMENT ON LT : RT

- TO - EDGE PAVEMENT

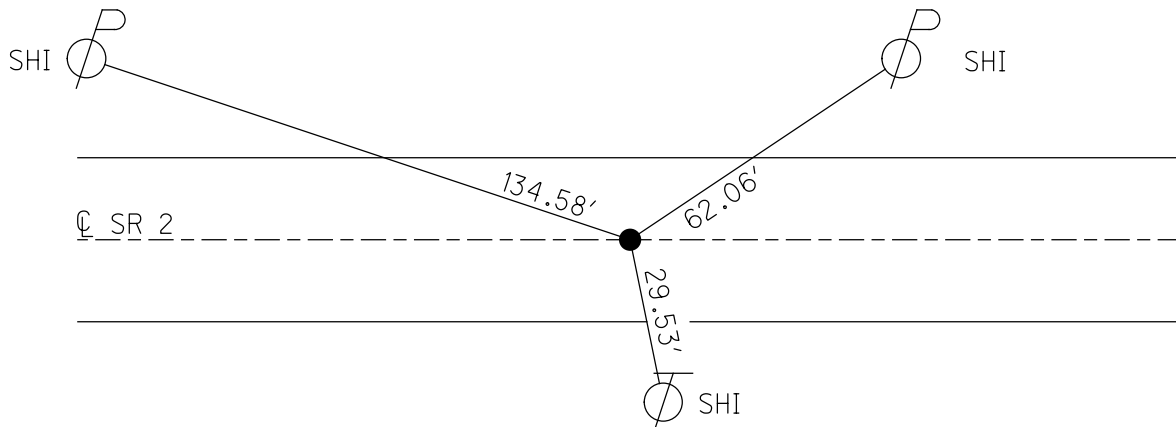
STATION: 1376+76

HORZ. DATUM: \_\_\_\_\_ GEOID: \_\_\_\_\_

GRID: NORTHING: \_\_\_\_\_ EASTING: \_\_\_\_\_



FD P.K. NAIL  
6/20/85, IRS  
SET P.K. NAIL  
11/1/85



O.D.O.T. DISTRICT 2 SURVEY OFFICE (USE ONLY)

PERSONNEL \_\_\_\_\_

REFERENCE NO. 41

SHEET 16 OF 18

NOTES STONE

DATE 6/20/85

ROUTE SR 2

H.C. CURTIS

WEATHER SUNNY

COUNTY LUCAS

R.C. MICHALAK  
HOUSEHOLDER

TEMP. 65°

TOWNSHIP CITY OF OREGON

SECTION 7

DWG BY NIESE PID \_\_\_\_\_

T 10 S R 9 E

TYPE MONUMENT P.K. NAIL

ON SURFACE - ~~BELOW~~ ON

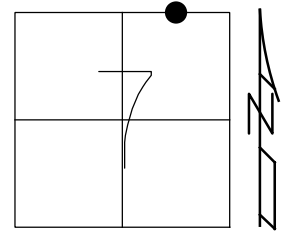
OFFSET  $\varnothing$  PAVEMENT ON LT : RT

- TO - EDGE PAVEMENT

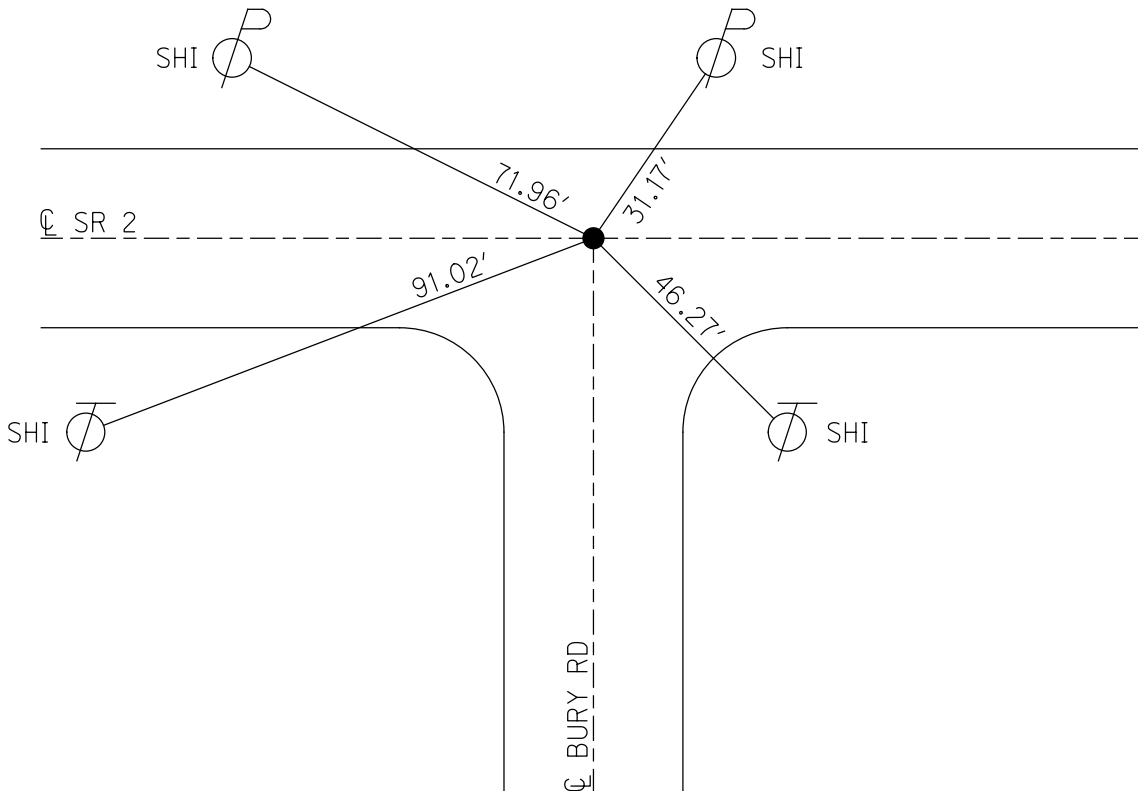
STATION: 1390+06

HORZ. DATUM: \_\_\_\_\_ GEOID: \_\_\_\_\_

GRID: NORTHING: \_\_\_\_\_ EASTING: \_\_\_\_\_



RECORD:  
FD P.K. NAIL  
6/20/85, IRS  
SET P.K. NAIL  
11/1/85



O.D.O.T. DISTRICT 2 SURVEY OFFICE (USE ONLY)

PERSONNEL \_\_\_\_\_

REFERENCE NO. 42

SHEET 17 OF 18

NOTES STONE

DATE 6/20/85

ROUTE SR 2

H.C. CURTIS

WEATHER SUNNY

COUNTY LUCAS

R.C. MICHALAK  
HOUSEHOLDER

TEMP. 65°

TOWNSHIP CITY OF OREGON

DWG BY NIESE PID \_\_\_\_\_

SECTION 7

T 10 S R 9 E

TYPE MONUMENT MOBORA

~~ON SURFACE~~ - BELOW 2"

OFFSET  $\oslash$  PAVEMENT ON LT : RT

- TO - EDGE PAVEMENT

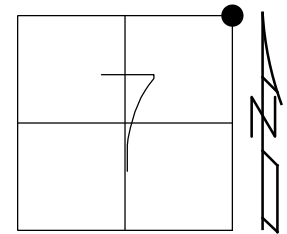
STATION: 1404+40

HORZ. DATUM: \_\_\_\_\_

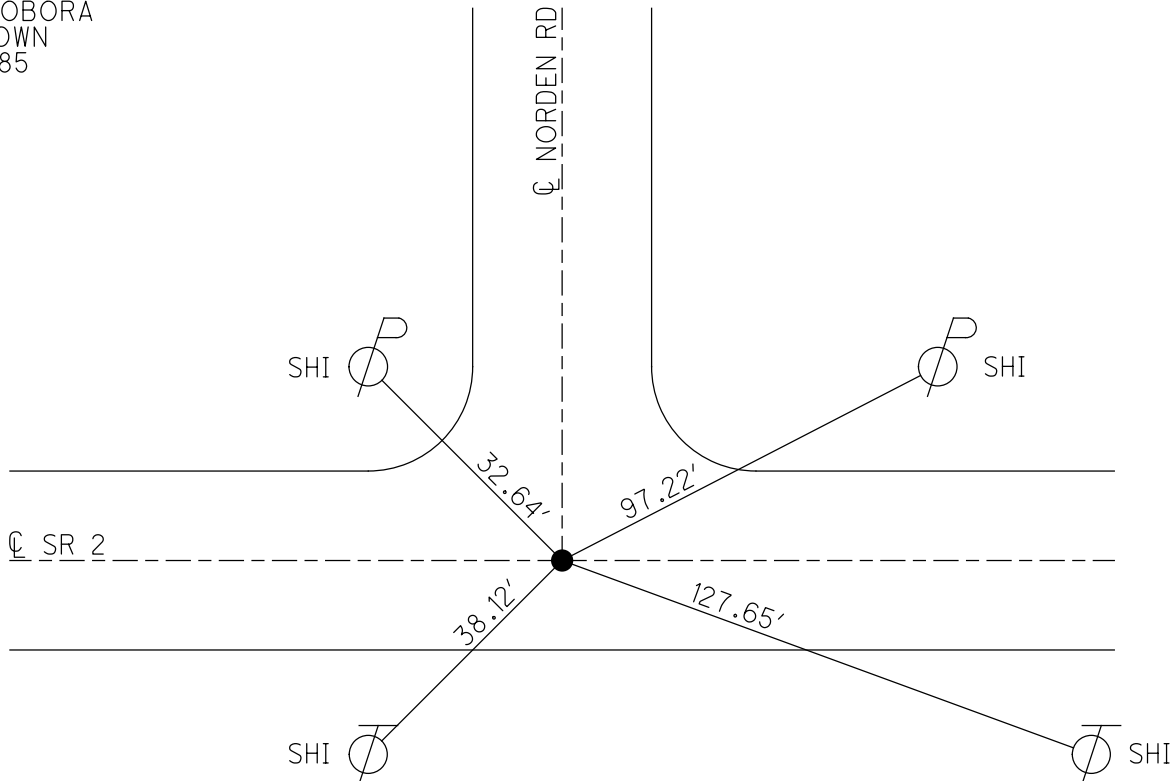
GEOID: \_\_\_\_\_

GRID: NORTHING: \_\_\_\_\_

EASTING: \_\_\_\_\_



RECORD:  
FD MOBORA  
2" DOWN  
6/20/85, IRS  
FD MOBORA  
4" DOWN  
11/1/85



O.D.O.T. DISTRICT 2 SURVEY OFFICE (USE ONLY)

PERSONNEL

REFERENCE NO. 43

SHEET 18 OF 18

NOTES STONE  
 H.C. CURTIS  
 R.C. MICHALAK  
HOUSEHOLDER

DATE 6/20/85  
 WEATHER SUNNY  
 TEMP. 66°

ROUTE SR 2  
 COUNTY LUCAS  
 TOWNSHIP CITY OF OREGON  
 SECTION 8

DWG BY NIESE PID \_\_\_\_\_

T 10 S R 9 E

TYPE MONUMENT P.K. NAIL

ON SURFACE - ~~BELOW~~ ON

OFFSET  $\odot$  PAVEMENT ON LT : RT

- TO - EDGE PAVEMENT

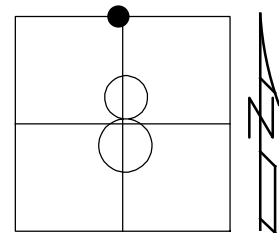
STATION: 1429+91

HORIZ.DATUM: \_\_\_\_\_

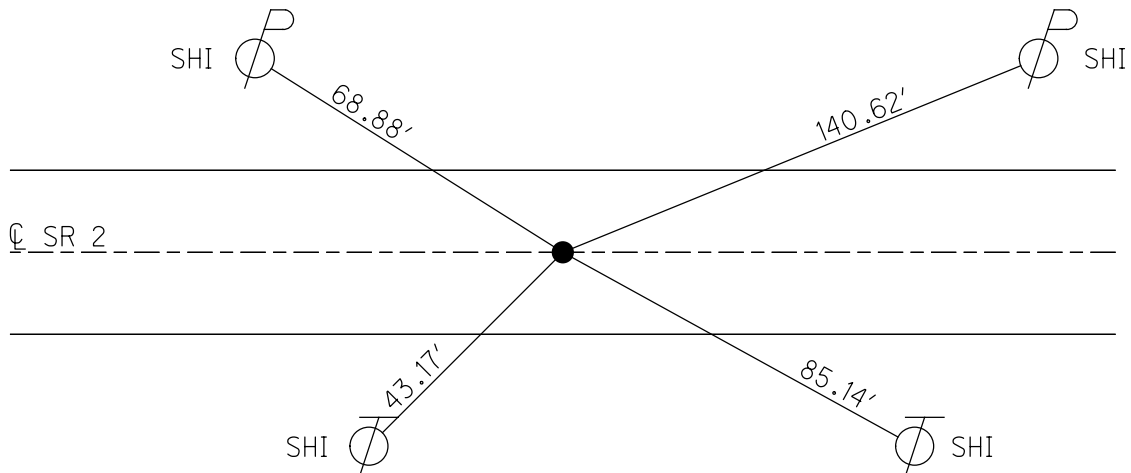
GEOID: \_\_\_\_\_

GRID: NORTHING: \_\_\_\_\_

EASTING: \_\_\_\_\_



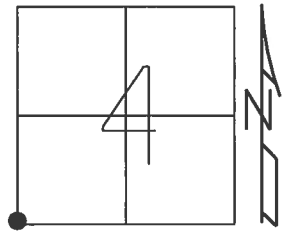
RECORD:  
 FD P.K. NAIL  
 6/220/85, IRS  
 SET P.K. NAIL  
 11/1/85



O.D.O.T. DISTRICT 2 SURVEY OFFICE (USE ONLY)

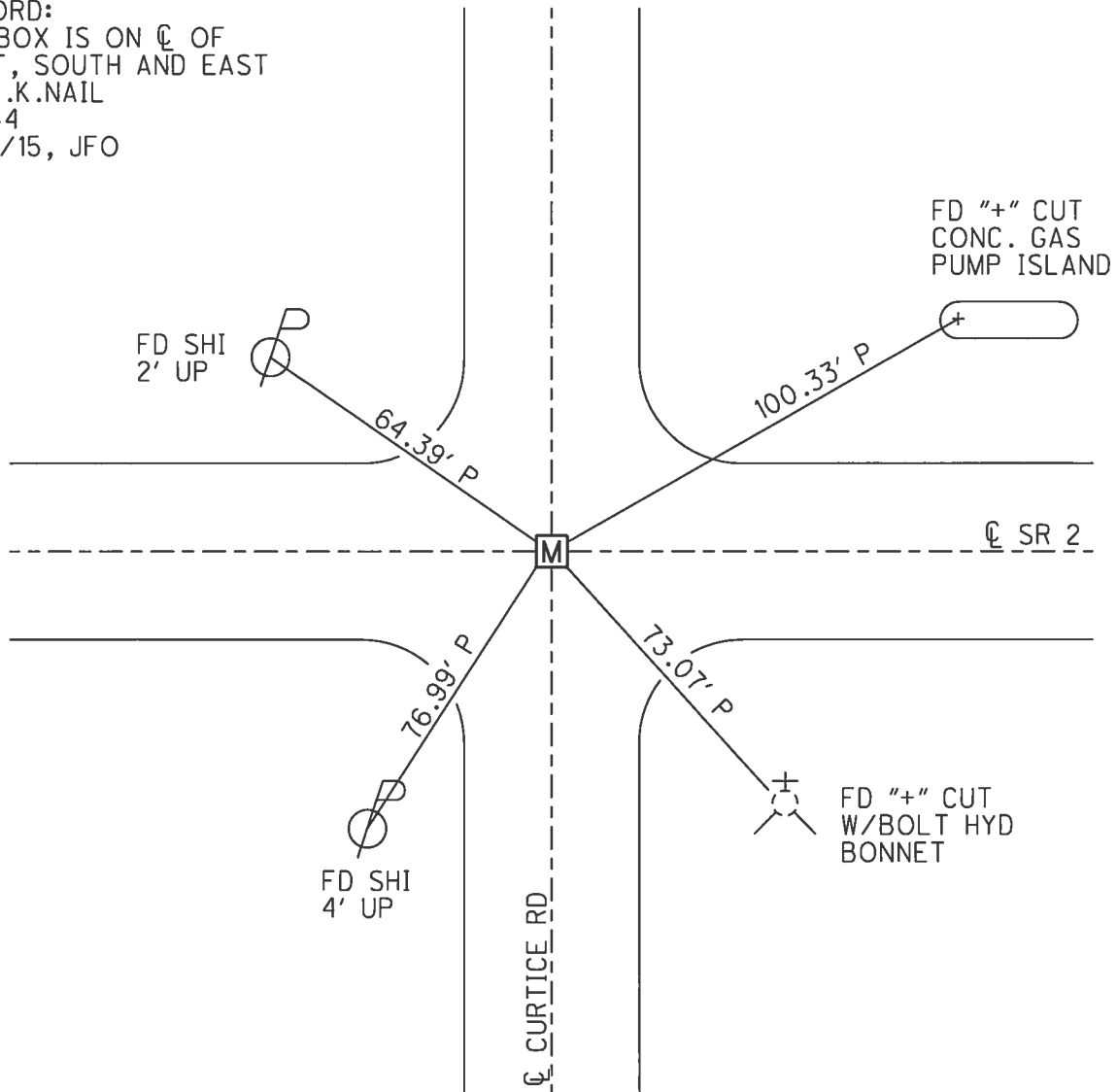
PERSONNEL	REFERENCE NO.	44	SHEET	1	OF	20
NOTES	LOEHRKE	DATE	8/14/96	ROUTE	2	
H.C.	ROUSOS	WEATHER	NICE	COUNTY	LUCAS	
R.C.	CANTERBURY	TEMP.	84°	TOWNSHIP	JERUSALEM	
				SECTION	4	
				T	10	S
				R	9	E

TYPE MONUMENT MONBOX W/DISK AND "+"  
 ON SURFACE - BELOW ON  
 LEFT - ☉ PAV'T - RIGHT ON  
- TO - EDGE PAVEMENT  
 S.L.M. 1452+48.36



GRID: NORTHING: 719494.494 EASTING: 1730515.553

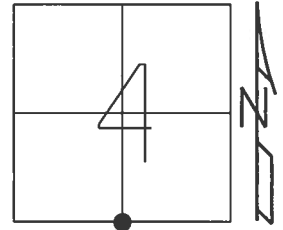
RECORD:  
 MONBOX IS ON ☉ OF  
 WEST, SOUTH AND EAST  
 FD P.K.NAIL  
 REF44  
 3/16/15, JFO



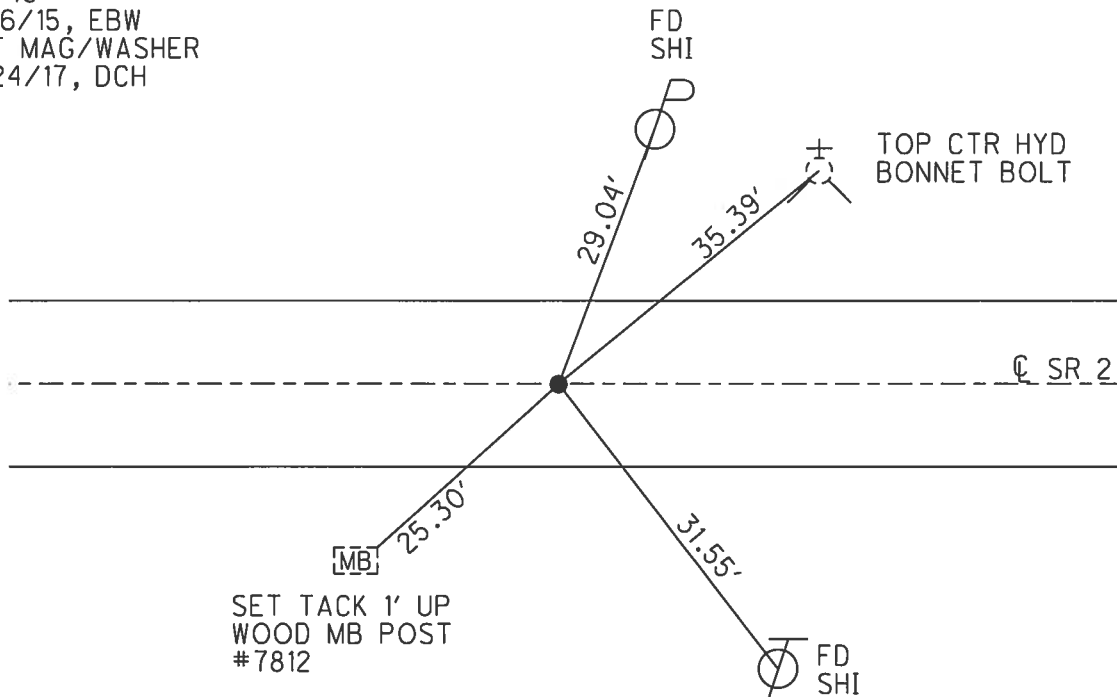
**O.D.O.T. DISTRICT 2 SURVEY OFFICE (USE ONLY)**

PERSONNEL \_\_\_\_\_ REFERENCE NO. 45 SHEET 2 OF 20  
 NOTES LEU DATE 8/16/2016 ROUTE 2  
 H.C. HOMAN WEATHER CLOUDY, WIND COUNTY LUCAS  
 R.C. RHOADES TEMP. 74° TOWNSHIP JERUSALEM  
 \_\_\_\_\_ SECTION 4  
 \_\_\_\_\_ T 10 S R 9 E

TYPE MONUMENT P.K./WASHER  
 ON SURFACE - ~~BELOW~~ ON  
 LEFT - ☉ PAV'T - RIGHT ON  
12.1 TO LT EDGE PAVEMENT  
 S.L.M. 1479+09.51  
 GRID: NORTHING: 719487.805 EASTING: 1733176.697



RECORD:  
 FD P.K.NAIL  
 3/28/96, MB  
 SET P.K./WASHER  
 7/22/96, MB  
 FD P.K./WASHER  
 REF45  
 3/16/15, EBW  
 SET MAG/WASHER  
 8/24/17, DCH

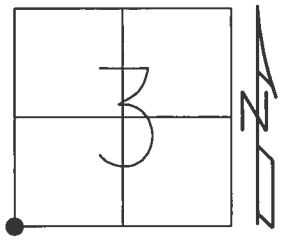




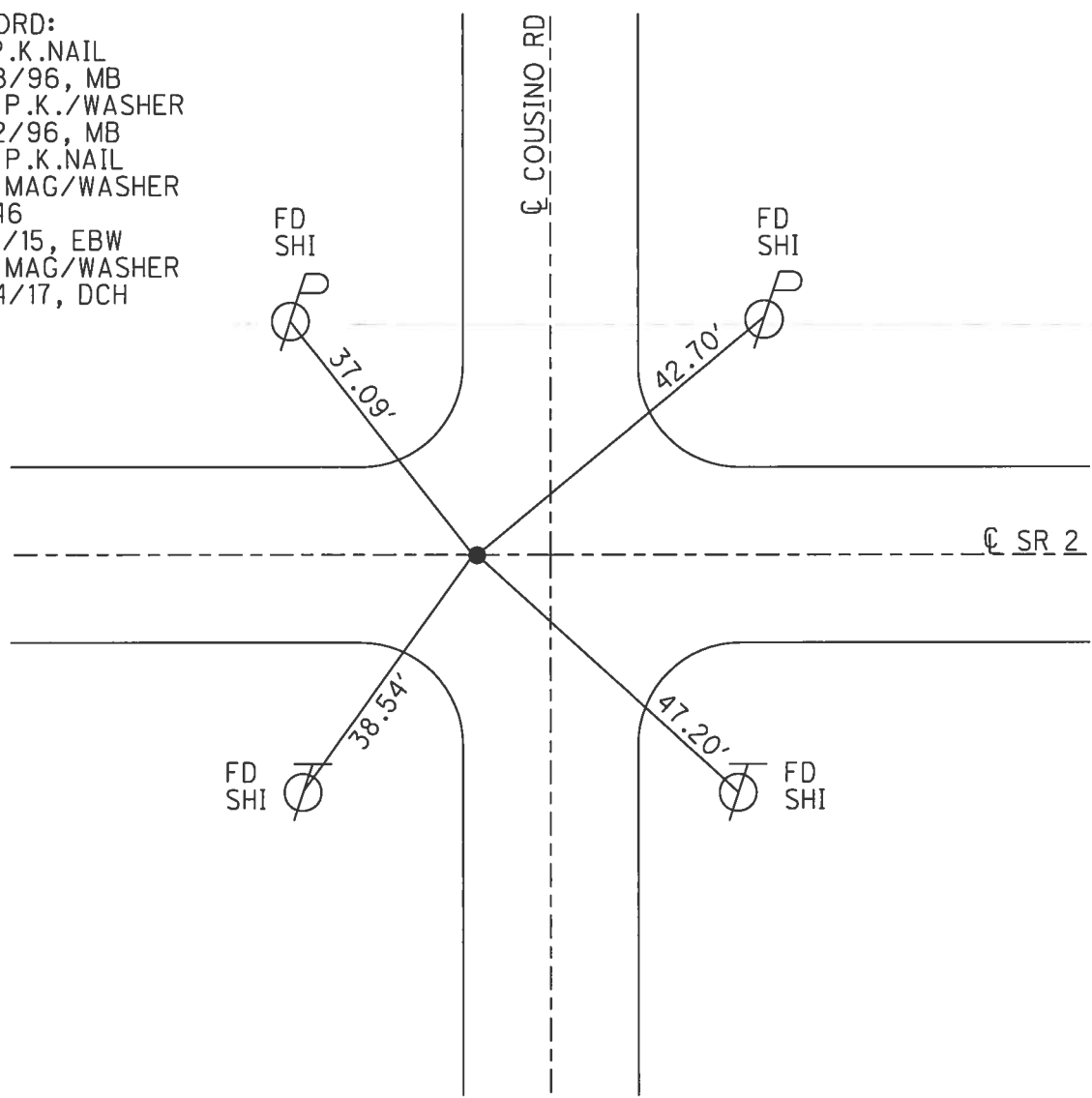
**O.D.O.T. DISTRICT 2 SURVEY OFFICE (USE ONLY)**

PERSONNEL \_\_\_\_\_ REFERENCE NO. 46 SHEET 3 OF 20  
 NOTES LEU DATE 8/16/16 ROUTE 2  
 H.C. HOMAN WEATHER CLOUDY, WIND COUNTY LUCAS  
 R.C. RHOADES TEMP. 74° TOWNSHIP JERUSALEM  
 \_\_\_\_\_ SECTION 3  
 \_\_\_\_\_ T 10 S R 9 E

TYPE MONUMENT MAG/WASHER  
 ON SURFACE - ~~BELOW~~ ON \_\_\_\_\_  
 LEFT - ☉ PAV'T - RIGHT ON, 8.1' W OF ☉ S  
\_\_\_\_\_ TO \_\_\_\_\_ EDGE PAVEMENT  
 S.L.M. 1505+70.99  
 GRID: NORTHING: 719481.347 EASTING: 1735838.171



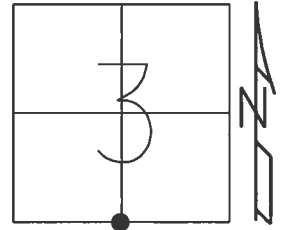
RECORD:  
 FD P.K.NAIL  
 3/28/96, MB  
 SET P.K./WASHER  
 7/22/96, MB  
 DNF P.K.NAIL  
 SET MAG/WASHER  
 REF46  
 3/16/15, EBW  
 SET MAG/WASHER  
 8/24/17, DCH



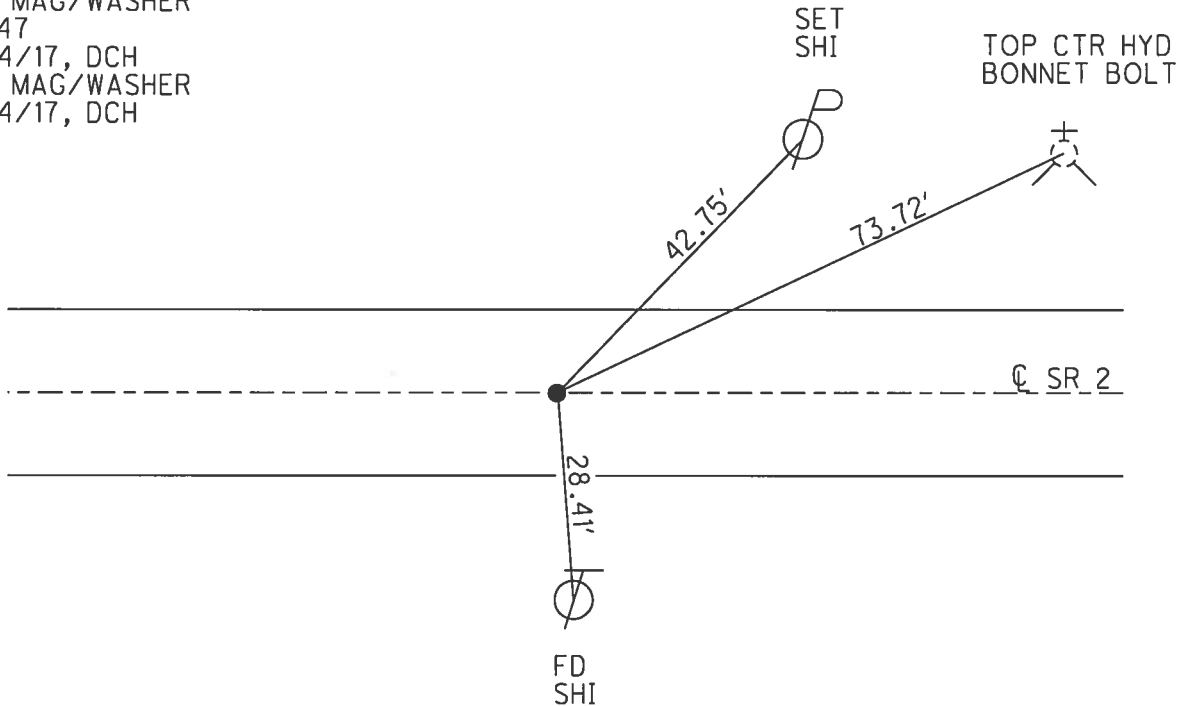
O.D.O.T. DISTRICT 2 SURVEY OFFICE (USE ONLY)

PERSONNEL \_\_\_\_\_ REFERENCE NO. 47 SHEET 4 OF 20  
 NOTES O'DONNELL DATE 3/16/15 ROUTE 2  
 H.C. WESTFALL WEATHER CLOUDY COUNTY LUCAS  
 R.C. RHOADES TEMP. 57° TOWNSHIP JERUSALEM  
 \_\_\_\_\_ SECTION 3  
 \_\_\_\_\_ T 10 S R 9 E

TYPE MONUMENT P.K./WASHER  
 ON SURFACE - ~~BELOW~~ ON \_\_\_\_\_  
 LEFT - ☉ PAV'T - RIGHT ON \_\_\_\_\_  
 - TO - EDGE PAVEMENT  
 S.L.M. 1532+18.75  
 GRID: NORTHING: 719483.119 EASTING: 1738485.922



RECORD:  
 FD P.K.NAIL  
 3/28/96, MB  
 SET P.K./WASHER  
 7/22/96, MB  
 FD P.K.NAIL  
 SET MAG/WASHER  
 REF47  
 8/24/17, DCH  
 SET MAG/WASHER  
 8/24/17, DCH

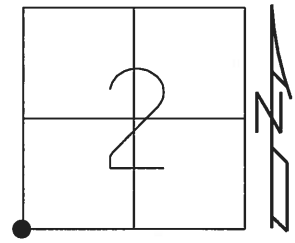


**O.D.O.T. DISTRICT 2 SURVEY OFFICE (USE ONLY)**

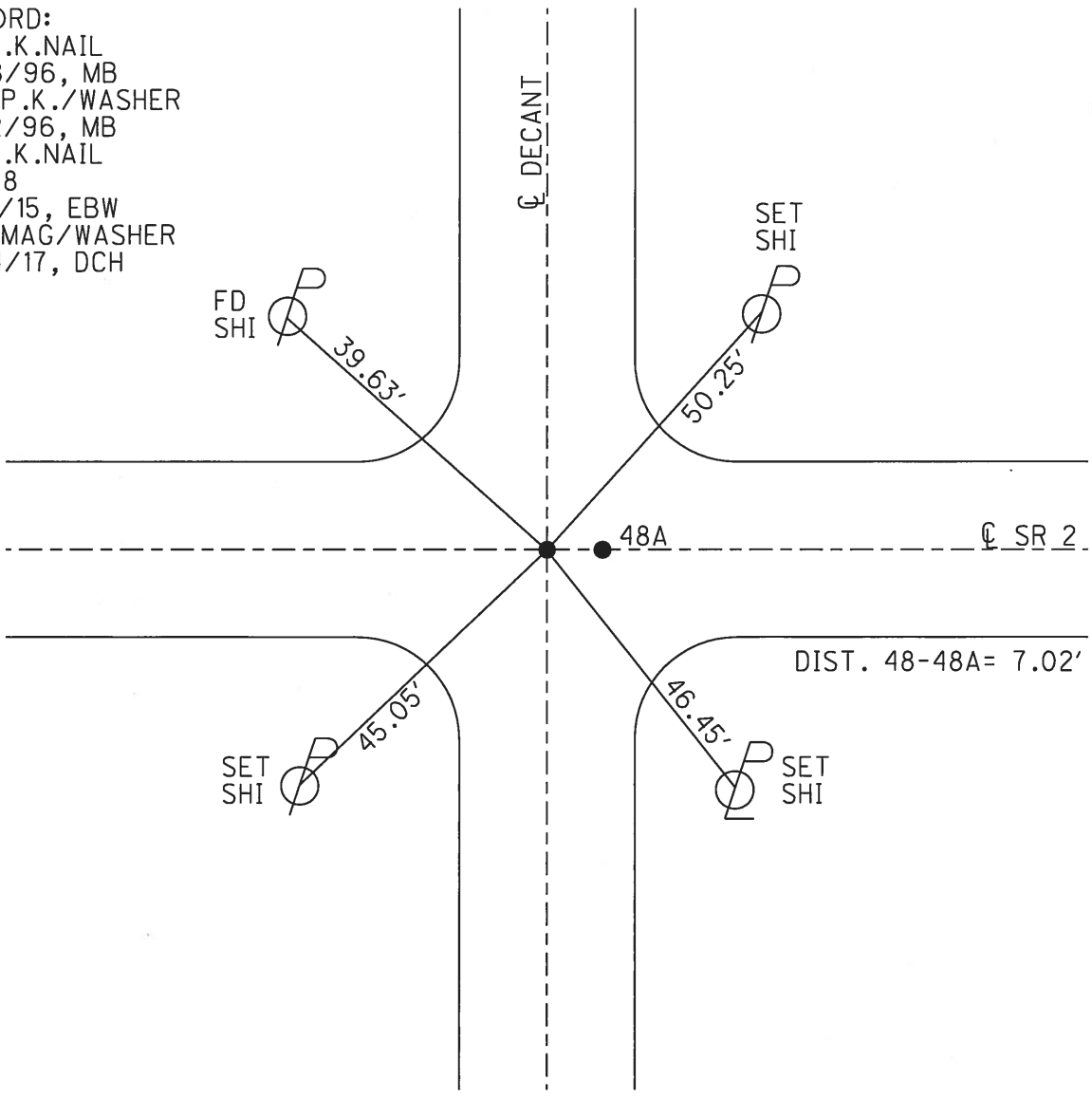
PERSONNEL \_\_\_\_\_ REFERENCE NO. 48 SHEET 5 OF 20  
 NOTES LEU \_\_\_\_\_ DATE 8/16/16 ROUTE 2  
 H.C. HOMAN \_\_\_\_\_ WEATHER CLOUDY, WIND COUNTY LUCAS  
 R.C. RHOADES \_\_\_\_\_ TEMP. 76° TOWNSHIP JERUSALEM  
 \_\_\_\_\_ SECTION 2  
 \_\_\_\_\_ T 10 S R 9 E

TYPE MONUMENT P.K.NAIL  
 ON SURFACE - ~~BELOW~~ ON \_\_\_\_\_  
 LEFT - ☉ PAV'T - RIGHT ON \_\_\_\_\_  
 \_\_\_\_\_ TO \_\_\_\_\_ EDGE PAVEMENT  
 S.L.M. 1558+67.24

GRID: NORTHING: 719485.306 EASTING: 1741134.413



RECORD:  
 FD P.K.NAIL  
 3/28/96, MB  
 SET P.K./WASHER  
 7/22/96, MB  
 FD P.K.NAIL  
 REF48  
 3/16/15, EBW  
 SET MAG/WASHER  
 8/24/17, DCH

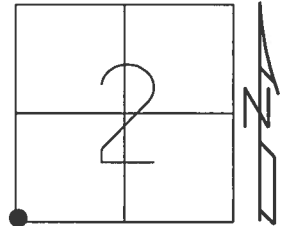


O.D.O.T. DISTRICT 2 SURVEY OFFICE (USE ONLY)

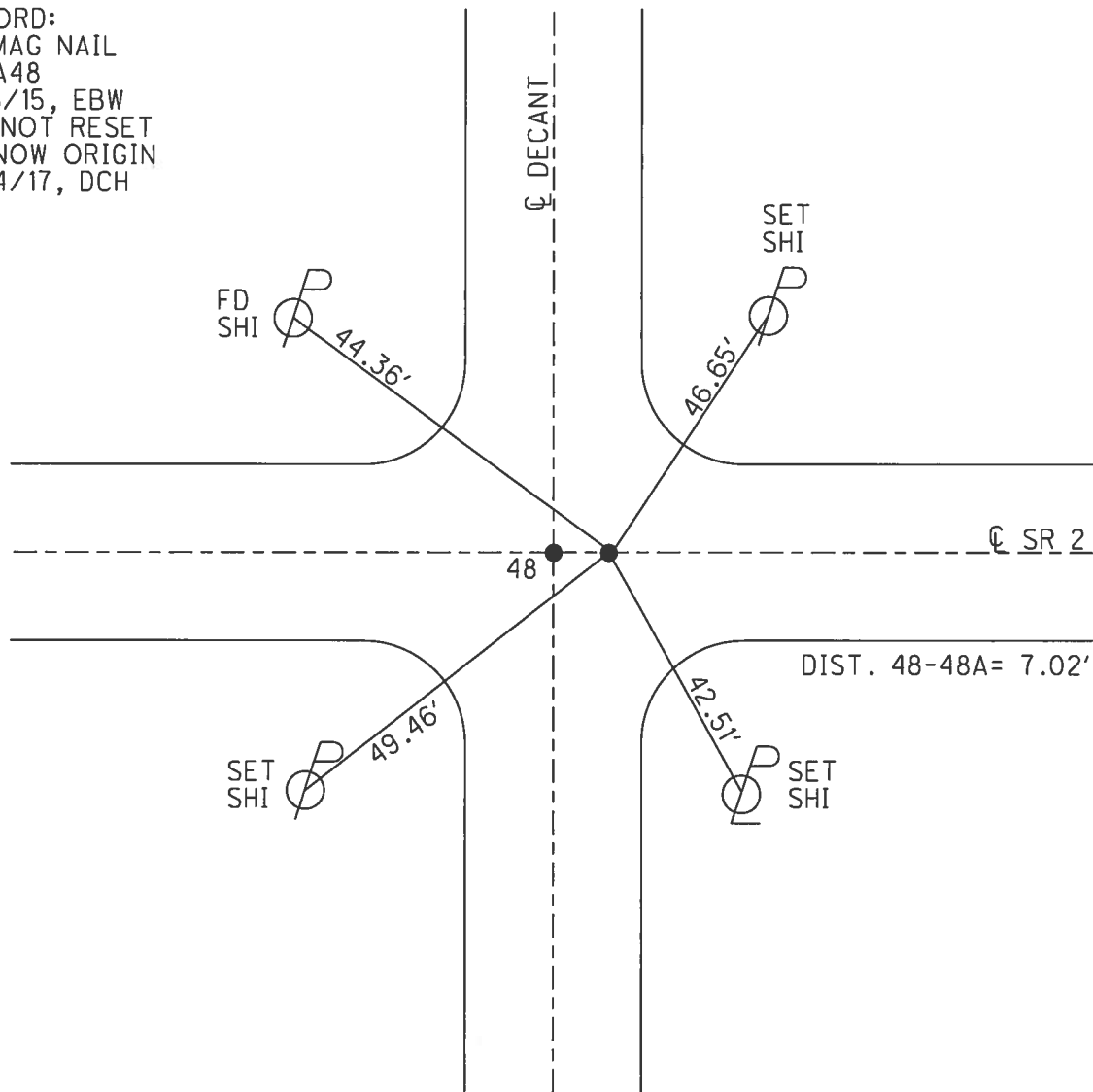
PERSONNEL \_\_\_\_\_ REFERENCE NO. 48 A SHEET 6 OF 20  
 NOTES O'DONNELL DATE 3/16/15 ROUTE 2  
 H.C. WESTFALL WEATHER CLOUDY COUNTY LUCAS  
 R.C. RHOADES TEMP. 57° TOWNSHIP JERUSALEM  
 \_\_\_\_\_ SECTION 2  
 \_\_\_\_\_ T 10 S R 9 E

TYPE MONUMENT MAG NAIL  
 ON SURFACE - ~~BELOW~~ ON \_\_\_\_\_  
 LEFT - ☉ PAV'T - RIGHT ON \_\_\_\_\_  
 \_\_\_\_\_ TO \_\_\_\_\_ EDGE PAVEMENT  
 S.L.M. 1558+74.25

GRID: NORTHING: 719485.281 EASTING: 1741141.428



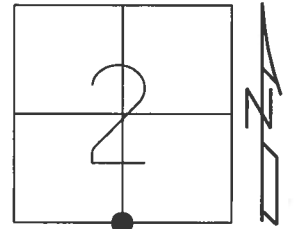
RECORD:  
 FD MAG NAIL  
 REFA48  
 3/16/15, EBW  
 DID NOT RESET  
 UNKNOWN ORIGIN  
 8/24/17, DCH



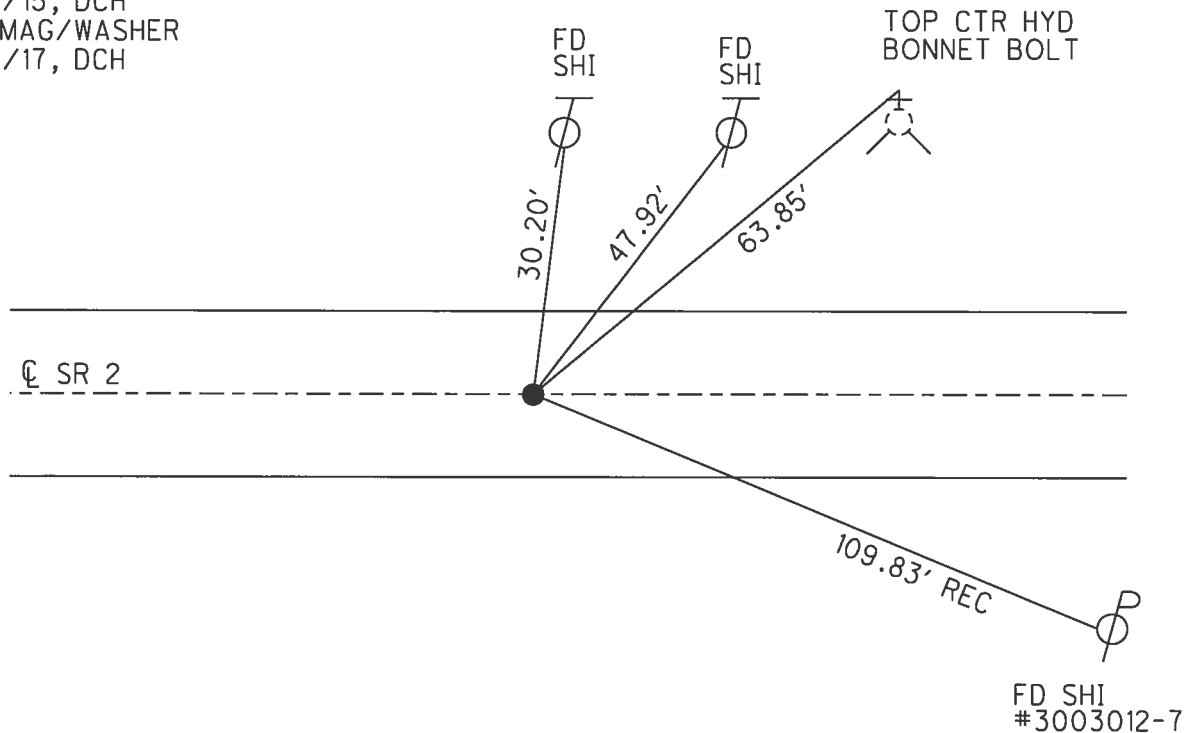
O.D.O.T. DISTRICT 2 SURVEY OFFICE (USE ONLY)

PERSONNEL	REFERENCE NO. <u>48 B</u>	SHEET <u>7</u> OF <u>20</u>
NOTES <u>LEU</u>	DATE <u>8/17/16</u>	ROUTE <u>2</u>
H.C. <u>HOMAN</u>	WEATHER <u>PARTLY CLOUDY</u>	COUNTY <u>LUCAS</u>
R.C. <u>RHOADES</u>	TEMP. <u>72°</u>	TOWNSHIP <u>JERUSALEM</u>
	DATUM <u>NAD83 (2011)</u>	SECTION <u>2</u>
		T <u>10</u> S R <u>9</u> E

TYPE MONUMENT SM.P.K.NAIL  
~~ON SURFACE~~ - BELOW 4"  
~~LEFT - C PAV'T - RIGHT~~ ON  
12 TO LT EDGE PAVEMENT  
 S.L.M. 1585+43.15  
 GRID: NORTHING: 719484.684 EASTING: 1743808.789



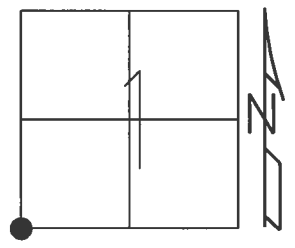
RECORD:  
 SET P.K./WASHER  
 7/22/96, MB  
 FD SM.P.K.NAIL  
 4" DOWN  
 REFB48  
 8/28/15, DCH  
 SET MAG/WASHER  
 8/24/17, DCH



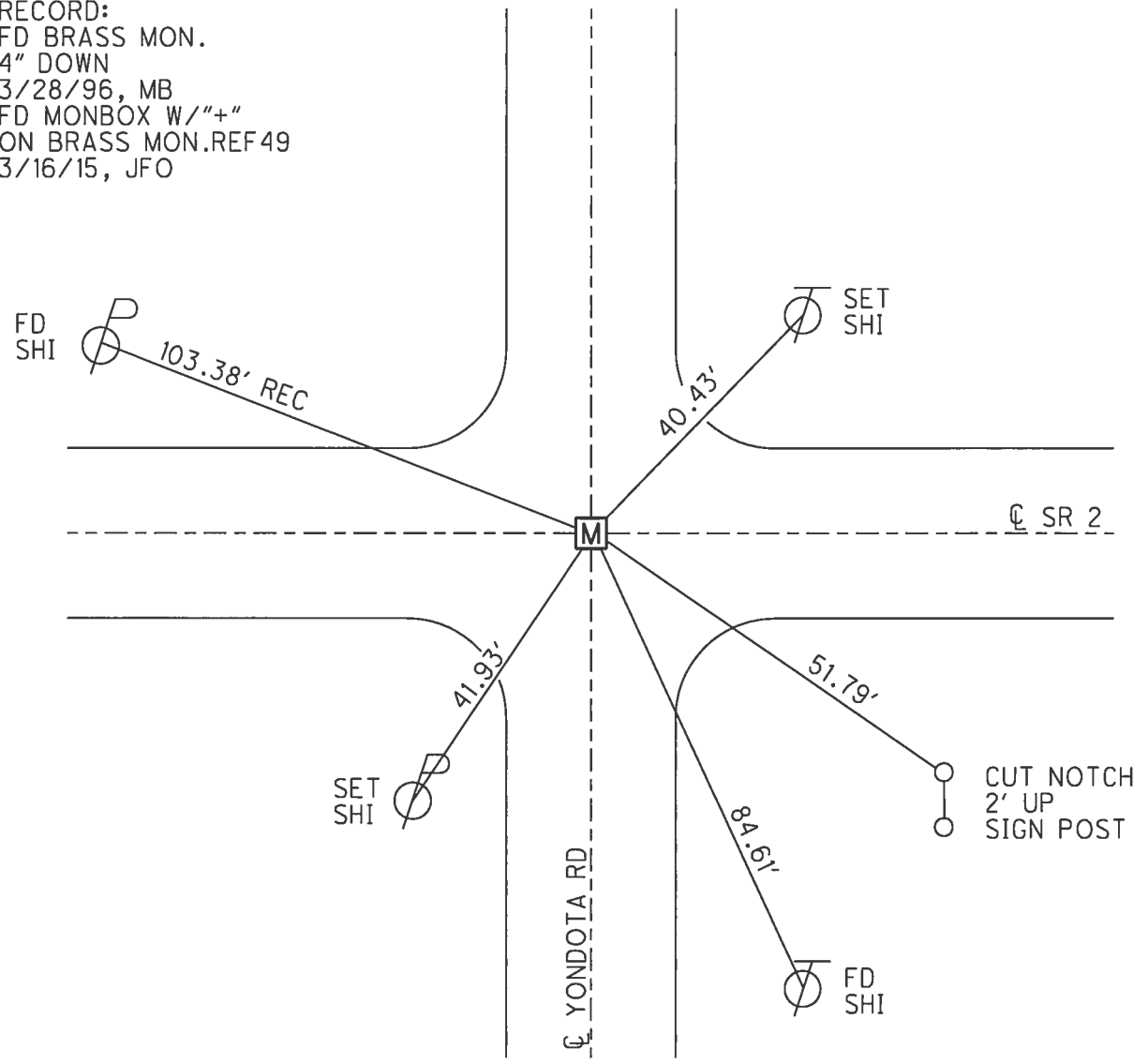
**O.D.O.T. DISTRICT 2 SURVEY OFFICE (USE ONLY)**

PERSONNEL \_\_\_\_\_ REFERENCE NO. 49 SHEET 8 OF 20  
 NOTES BARNHISEL DATE 3/28/96 ROUTE 2  
 H.C. CORDES WEATHER CLOUDY COUNTY LUCAS  
 R.C. BARNHISEL TEMP. 35° TOWNSHIP JERUSALEM  
 SECTION 1  
 T 10 S R 9 E

TYPE MONUMENT BRASS MON.  
~~ON SURFACE~~ - BELOW 4"  
 LEFT - ☉ PAV'T - RIGHT ON  
     TO      EDGE PAVEMENT  
 S.L.M. 1612+15.88  
 GRID: NORTHING: 719484.711 EASTING: 1746483.055



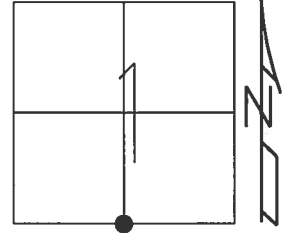
RECORD:  
 FD BRASS MON.  
 4" DOWN  
 3/28/96, MB  
 FD MONBOX W/"+"  
 ON BRASS MON. REF 49  
 3/16/15, JFO



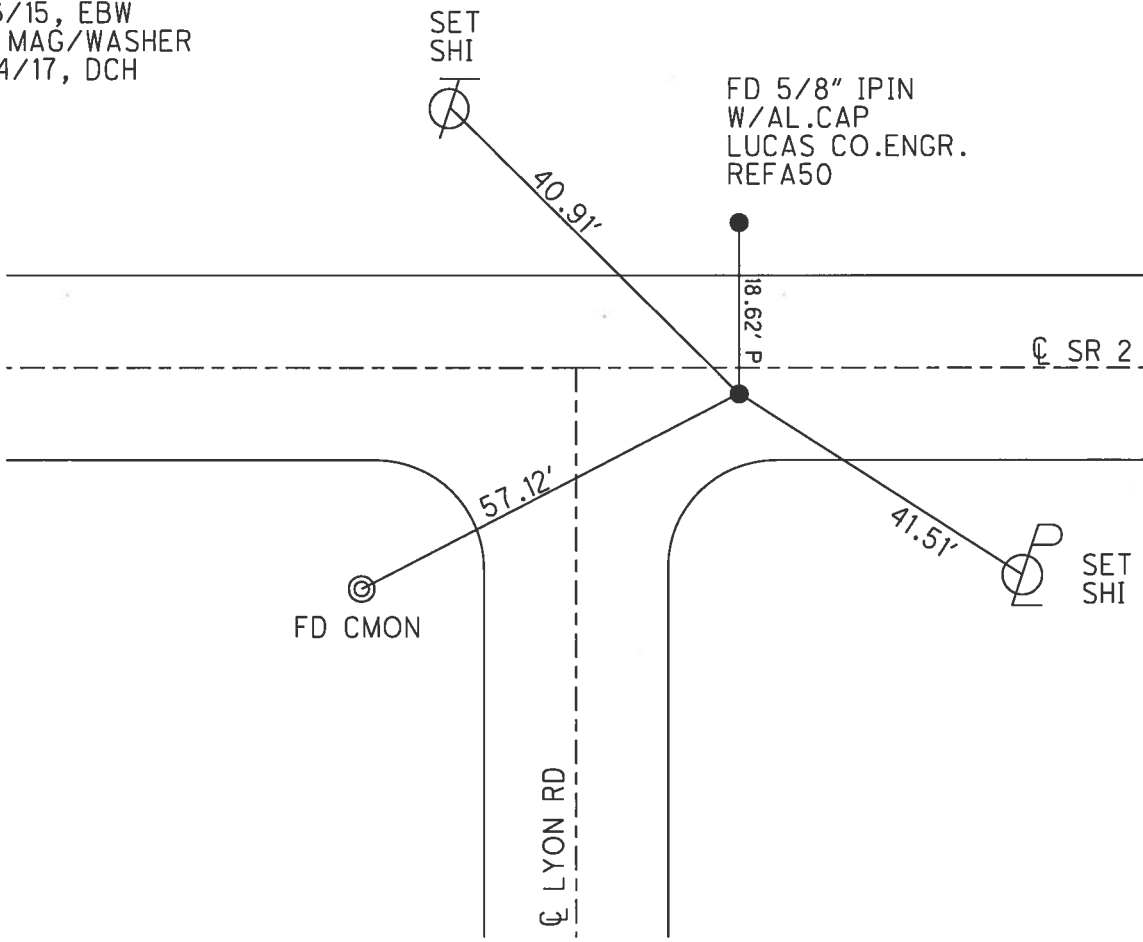
**O.D.O.T. DISTRICT 2 SURVEY OFFICE (USE ONLY)**

PERSONNEL \_\_\_\_\_ REFERENCE NO. 50 SHEET 9 OF 20  
 NOTES LEU \_\_\_\_\_ DATE 8/17/16 ROUTE 2  
 H.C. HOMAN \_\_\_\_\_ WEATHER CLOUDY COUNTY LUCAS  
 R.C. RHOADES \_\_\_\_\_ TEMP. 72° TOWNSHIP JERUSALEM  
 \_\_\_\_\_ SECTION 1  
 \_\_\_\_\_ T 10 S R 9 E

TYPE MONUMENT P.K.SHANK  
 ON SURFACE - ~~BELOW~~ ON \_\_\_\_\_  
~~LEFT~~ -  $\odot$  PAV'T - RIGHT 1.5'  
13.6' TO LT EDGE PAVEMENT  
 S.L.M. 1638+66.68  
 GRID: NORTHING: 719474.018 EASTING: 17449133.998



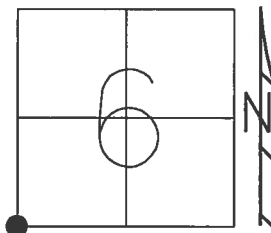
RECORD:  
 FD P.K.NAIL  
 3/28/96, MB  
 SET P.K./WASHER  
 7/22/96, MB  
 FD P.K.SHANK  
 REF50  
 3/16/15, EBW  
 SET MAG/WASHER  
 8/24/17, DCH



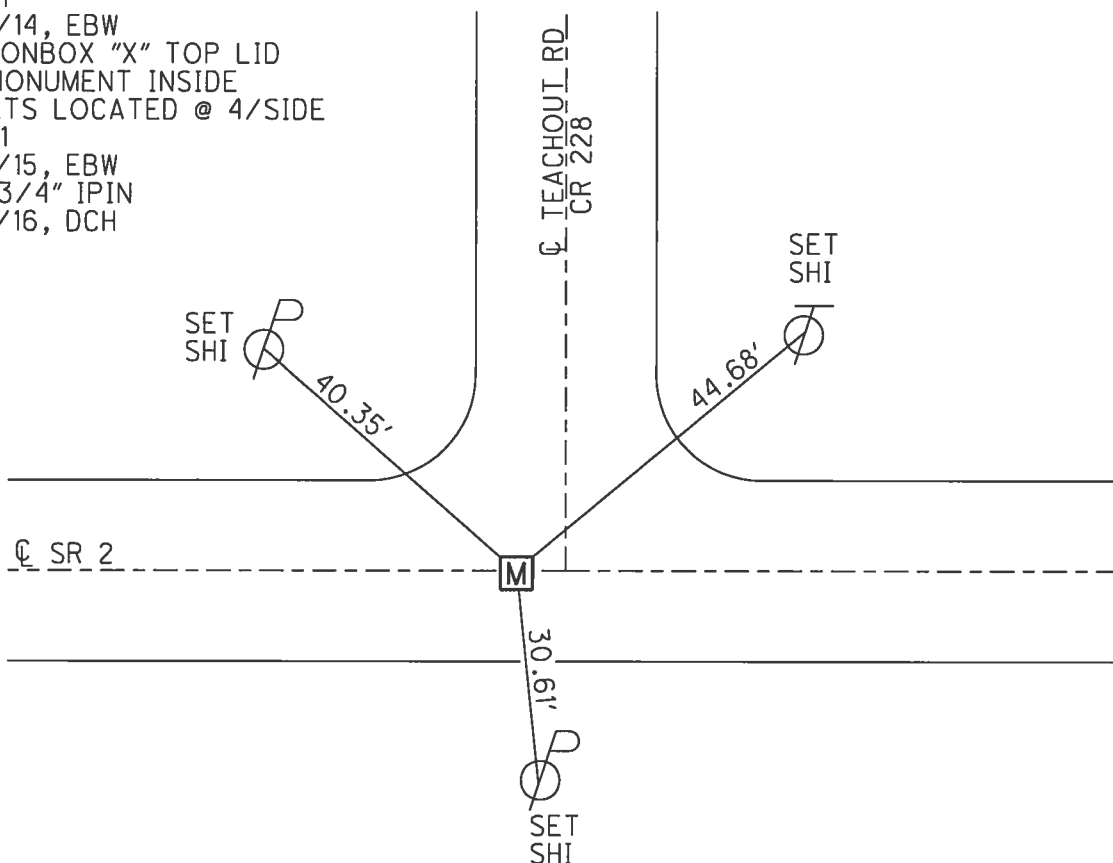
**O.D.O.T. DISTRICT 2 SURVEY OFFICE (USE ONLY)**

PERSONNEL	REFERENCE NO.	51	SHEET	10	OF	20
NOTES	CRONIN	DATE	11/22/82	ROUTE	2	
H.C.	RIPPLE	WEATHER	SUNNY	COUNTY	LUCAS	
R.C.	GEYMAN	TEMP.	50°	TOWNSHIP	JERUSALEM	
	MOSSER			SECTION	6	
	BARBOUR			T	10	S
				R	10	E

TYPE MONUMENT P.K.NAIL  
 ON SURFACE - ~~BELOW~~ ON  
 LEFT - ☉ PAV'T - RIGHT -  
- TO - EDGE PAVEMENT  
 S.L.M. 1665+42.06  
 GRID: NORTHING: 719502.126 EASTING: 1751809.087



RECORD:  
 FD P.K.NAIL  
 11/22/82, CRONIN  
 FD MONBOX  
 REF51  
 12/9/14, EBW  
 FD MONBOX "X" TOP LID  
 NO MONUMENT INSIDE  
 STRATS LOCATED @ 4/SIDE  
 REF51  
 3/17/15, EBW  
 SET 3/4" IPIN  
 8/17/16, DCH

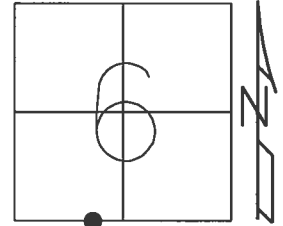




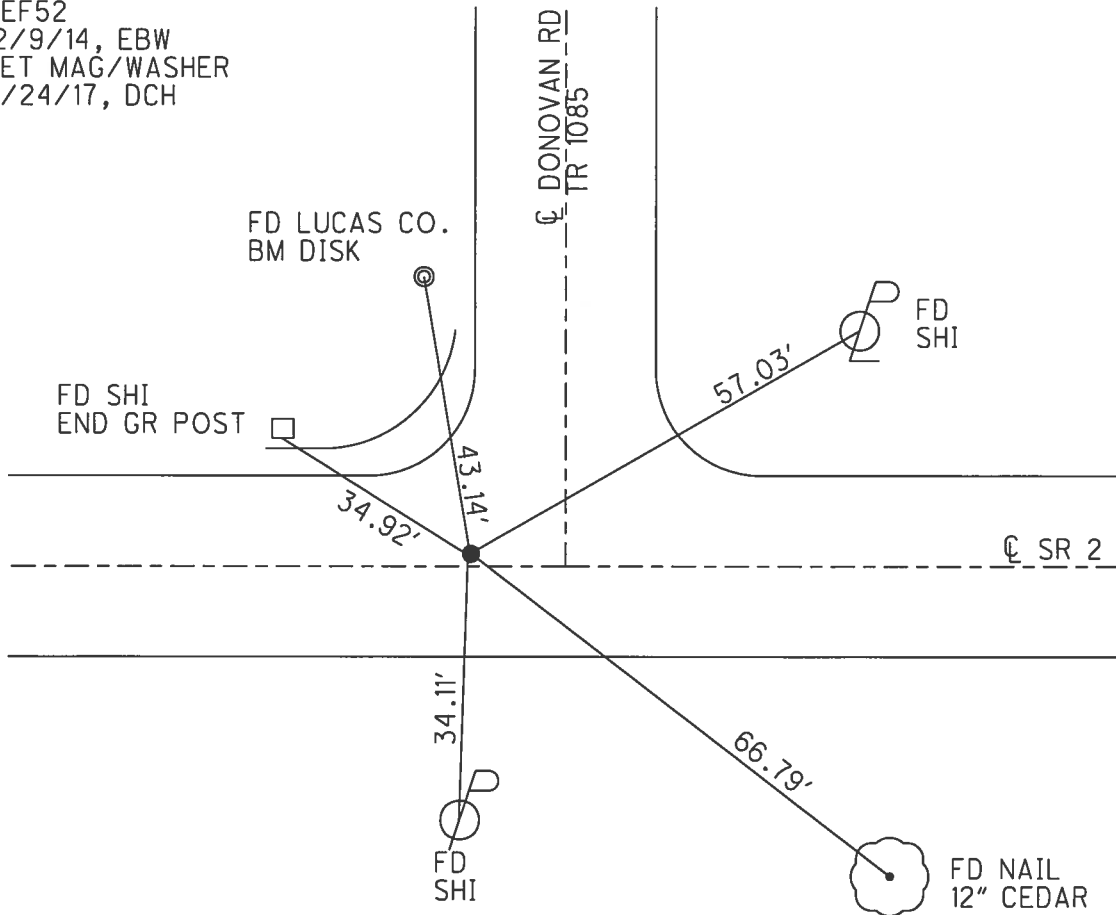
**O.D.O.T. DISTRICT 2 SURVEY OFFICE (USE ONLY)**

PERSONNEL \_\_\_\_\_ REFERENCE NO. 52 SHEET 11 OF 20  
 NOTES LEU DATE 8/17/16 ROUTE 2  
 H.C. HOMAN WEATHER CLOUDY COUNTY LUCAS  
 R.C. RHOADES TEMP. 72° TOWNSHIP JERUSALEM  
 \_\_\_\_\_ SECTION 6  
 \_\_\_\_\_ T 10 S R 10 E

TYPE MONUMENT P.K.NAIL  
 ON SURFACE - ~~BELOW~~ ON \_\_\_\_\_  
 LEFT - ☉ PAV'T - ~~RIGHT~~ 1', 23.5' W OF ☉ N  
 \_\_\_\_\_ TO \_\_\_\_\_ EDGE PAVEMENT  
 S.L.M. 1684+67.27  
 GRID: NORTHING: 719470.127 EASTING: 1753734.039



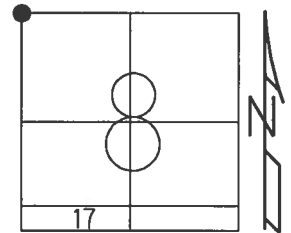
RECORD:  
 SET P.K.NAIL ATOP  
 P.K.NAIL  
 11/22/82, CRONIN  
 FD P.K.NAIL  
 REF52  
 12/9/14, EBW  
 SET MAG/WASHER  
 8/24/17, DCH



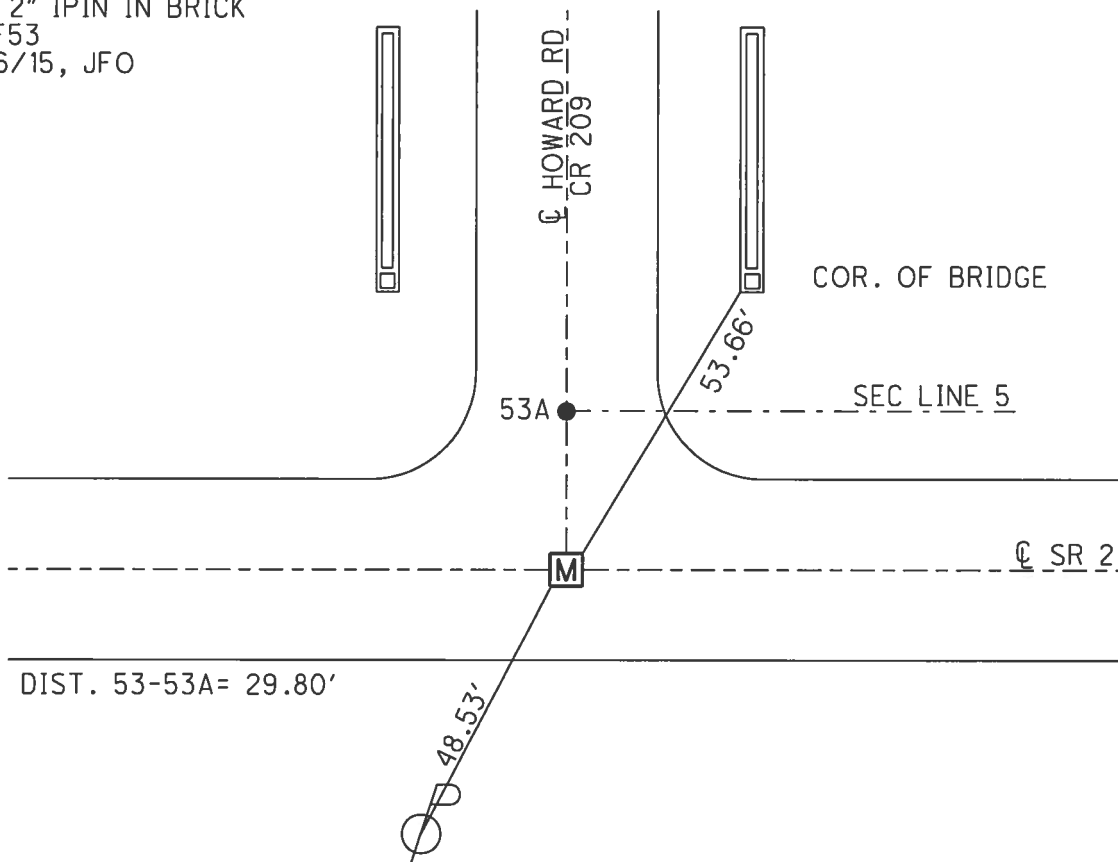
O.D.O.T. DISTRICT 2 SURVEY OFFICE (USE ONLY)

PERSONNEL	REFERENCE NO. <u>53</u>	SHEET <u>12</u> OF <u>20</u>
NOTES <u>CRONIN</u>	DATE <u>11/22/82</u>	ROUTE <u>2</u>
H.C. <u>RIPPLE</u>	WEATHER <u>SUNNY</u>	COUNTY <u>LUCAS</u>
R.C. <u>GEYMAN</u>	TEMP. <u>50°</u>	TOWNSHIP <u>JERUSALEM</u>
<u>MOSSER</u>		SECTION <u>8</u>
<u>BARBOUR</u>		T <u>10</u> S R <u>10</u> E

TYPE MONUMENT P.K.NAIL  
 ON SURFACE - ~~BELOW~~ ON \_\_\_\_\_  
 LEFT - ☉ PAV'T - RIGHT ON  
 - TO - EDGE PAVEMENT  
 S.L.M. 1718+88.09  
 GRID: NORTHING: 719383.328 EASTING: 1757153.731



RECORD:  
 SET P.K.NAIL ATOP  
 P.K.NAIL  
 11/22/82, CRONIN  
 FD MONBOX  
 W/ 2" IPIN IN BRICK  
 REF53  
 3/6/15, JFO

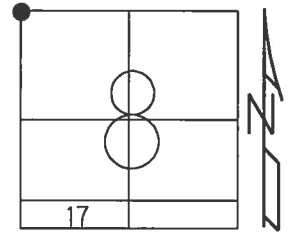


O.D.O.T. DISTRICT 2 SURVEY OFFICE (USE ONLY)

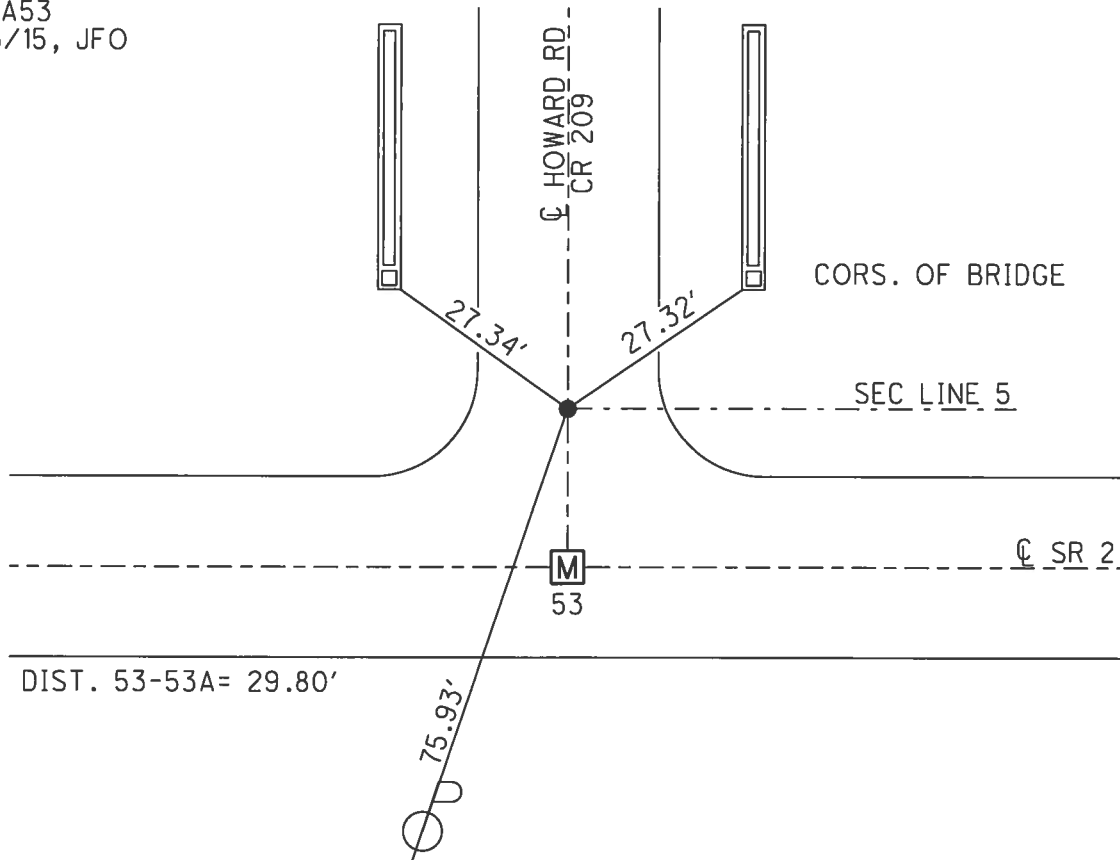
PERSONNEL \_\_\_\_\_ REFERENCE NO. 53 A SHEET 13 OF 20

NOTES CRONIN \_\_\_\_\_ DATE 11/22/82 ROUTE 2  
 H.C. RIPPLE \_\_\_\_\_ WEATHER SUNNY COUNTY LUCAS  
 R.C. GEYMAN \_\_\_\_\_ TEMP. 50° TOWNSHIP JERUSALEM  
 MOSSER \_\_\_\_\_ SECTION 8  
 BARBOOUR \_\_\_\_\_ T 10 S R 10 E

TYPE MONUMENT ADJ. BRASS MON.  
 ON SURFACE - ~~BELOW~~ ON \_\_\_\_\_  
 LEFT - ☉ PAV'T - ~~RIGHT~~ 29.80'  
 \_\_\_\_\_ TO \_\_\_\_\_ EDGE PAVEMENT  
 S.L.M. 1718+88.09  
 GRID: NORTHING: 719413.271 EASTING: 1757153.531



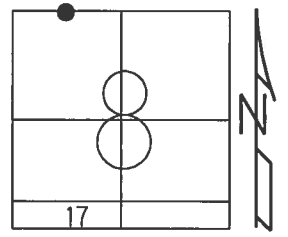
RECORD:  
 FD ADJ. BRASS MON.  
 ON SURFACE  
 11/22/82, CRONIN  
 FD MAG NAIL  
 REFA53  
 3/6/15, JFO



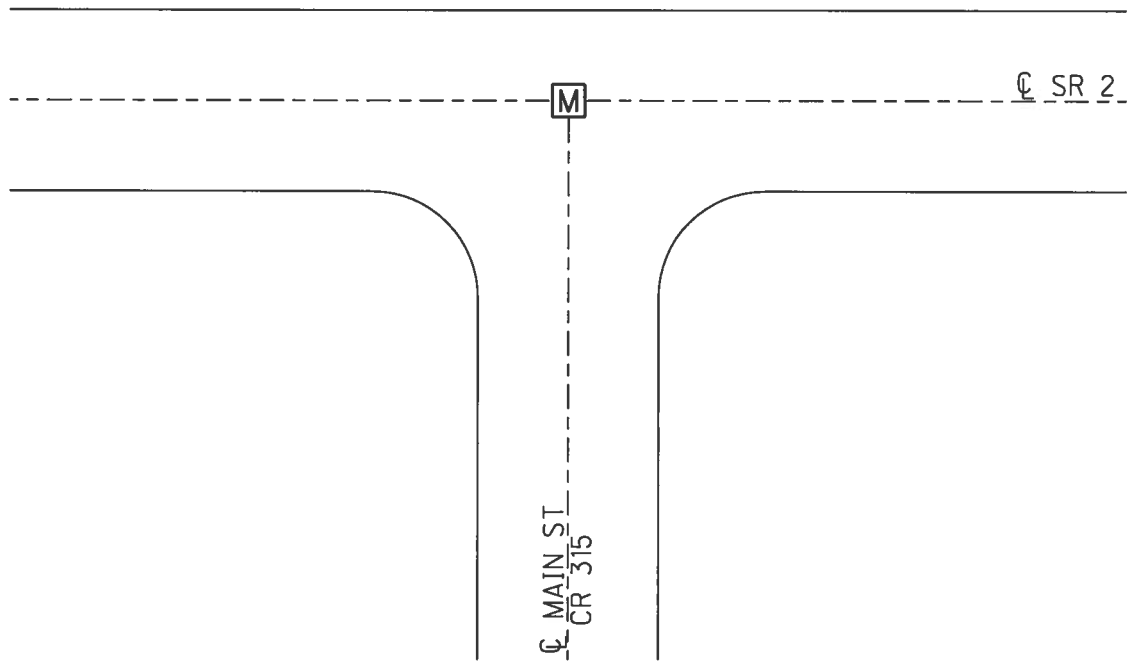
O.D.O.T. DISTRICT 2 SURVEY OFFICE (USE ONLY)

PERSONNEL \_\_\_\_\_ REFERENCE NO. 54 SHEET 14 OF 20  
 NOTES WESTFALL DATE 3/17/15 ROUTE 2  
 H.C. WESTFALL WEATHER FAIR COUNTY LUCAS  
 R.C. LEU TEMP. 47° TOWNSHIP JERUSALEM  
 SECTION 8  
 T 10 S R 10 E

TYPE MONUMENT MONBOX W/1" IPIN  
 ON SURFACE - ~~BELOW~~ ON \_\_\_\_\_  
 LEFT - ☉ PAV'T - RIGHT ON \_\_\_\_\_  
 - TO - EDGE PAVEMENT  
 S.L.M. 1732+17.74  
 GRID: NORTHING: 719389.145 EASTING: 1758483.367



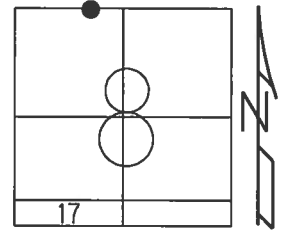
RECORD:  
 FD MONBOX W/1" IPIN  
 REF54  
 3/17/15, EBW



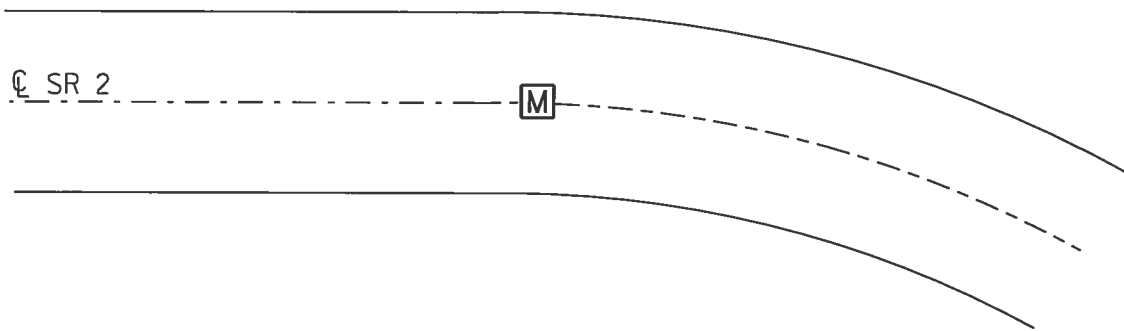
O.D.O.T. DISTRICT 2 SURVEY OFFICE (USE ONLY)

PERSONNEL \_\_\_\_\_ REFERENCE NO. 54 A SHEET 15 OF 20  
NOTES WESTFALL DATE 3/17/15 ROUTE 2  
H.C. WESTFALL WEATHER FAIR COUNTY LUCAS  
R.C. LEU TEMP. 47° TOWNSHIP JERUSALEM  
SECTION 8  
T 10 S R 10 E

TYPE MONUMENT MONBOX W/ 1" IPIN  
ON SURFACE - ~~BELOW~~ ON  
LEFT - ☉ PAV'T - RIGHT ON  
- TO - EDGE PAVEMENT  
S.L.M. 1740+29.43  
GRID: NORTHING: 719392.625 EASTING: 1759295.053



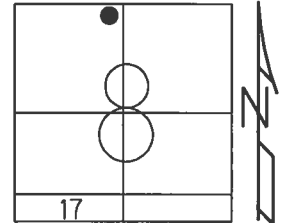
RECORD: P.C.  
FD MONBOX W/1" IPIN  
REFA54  
3/17/15, EBW



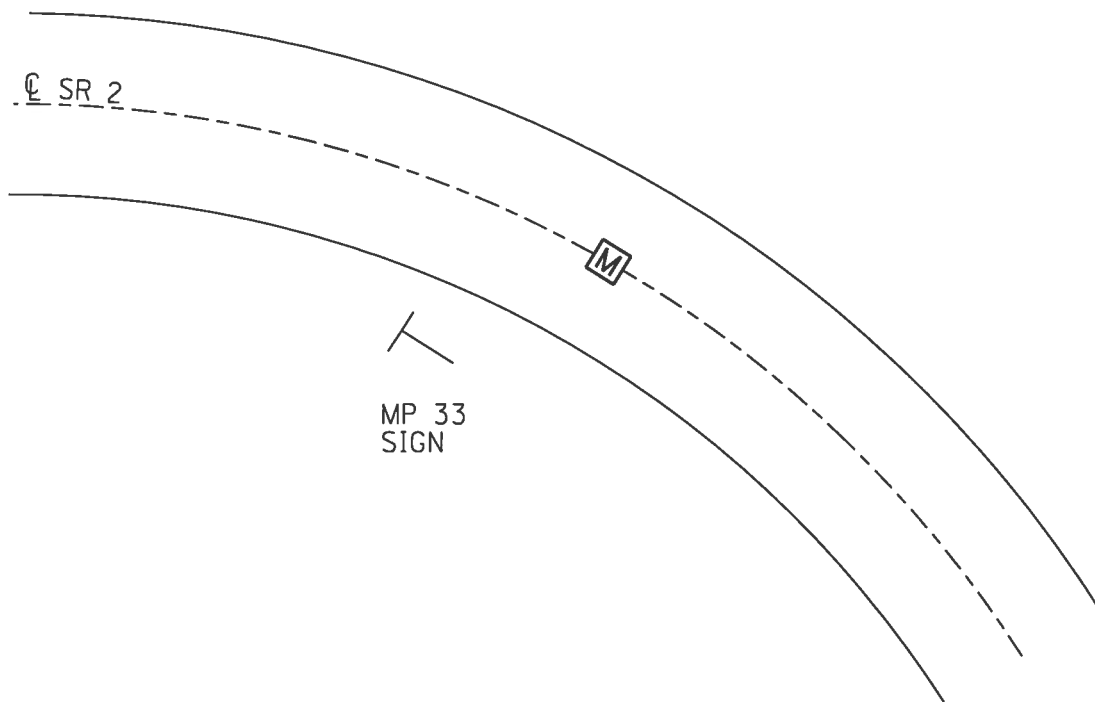
O.D.O.T. DISTRICT 2 SURVEY OFFICE (USE ONLY)

PERSONNEL \_\_\_\_\_ REFERENCE NO. 54 B SHEET 16 OF 20  
NOTES WESTFALL DATE 3/17/15 ROUTE 2  
H.C. WESTFALL WEATHER FAIR COUNTY LUCAS  
R.C. LEU TEMP. 47° TOWNSHIP JERUSALEM  
SECTION 8  
T 10 S R 10 E

TYPE MONUMENT MONBOX W/ 1" IPIN  
ON SURFACE - ~~BELOW~~ ON \_\_\_\_\_  
LEFT - ☉ PAV'T - RIGHT ON \_\_\_\_\_  
- TO - EDGE PAVEMENT  
S.L.M. 1742+96.15  
GRID: NORTHING: 719375.179 EASTING: 1759560.977



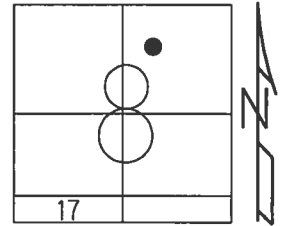
RECORD: P.C.C.  
FD MONBOX W/1" IPIN  
REFB54  
3/17/15, EBW



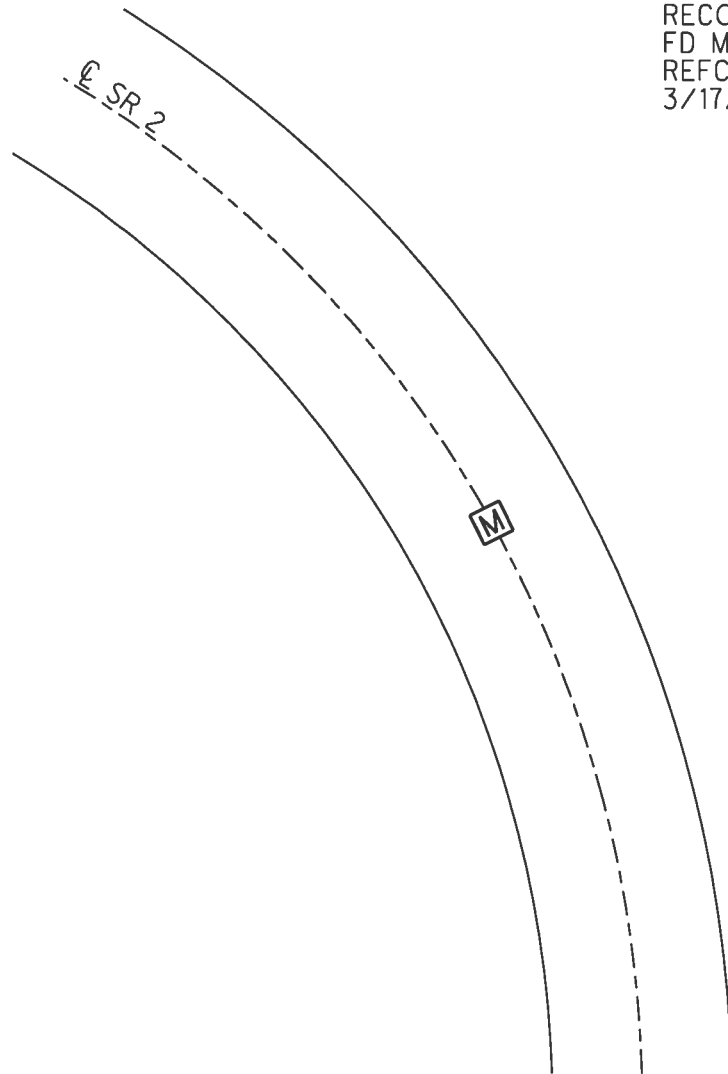
O.D.O.T. DISTRICT 2 SURVEY OFFICE (USE ONLY)

PERSONNEL \_\_\_\_\_ REFERENCE NO. 54 C SHEET 17 OF 20  
NOTES WESTFALL DATE 3/17/15 ROUTE 2  
H.C. WESTFALL WEATHER FAIR COUNTY LUCAS  
R.C. LEU TEMP. 47° TOWNSHIP JERUSALEM  
SECTION 8  
T 10 S R 10 E

TYPE MONUMENT MONBOX W/ 1" IPIN  
ON SURFACE - ~~BELOW~~ ON  
LEFT - ☉ PAV'T - RIGHT ON  
- TO - EDGE PAVEMENT  
S.L.M. 1761+68.85  
GRID: NORTHING: 718138.773 EASTING: 1760788.333



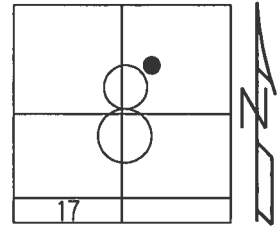
RECORD: P.C.C.  
FD MONBOX W/1" IPIN  
REFC54  
3/17/15, EBW



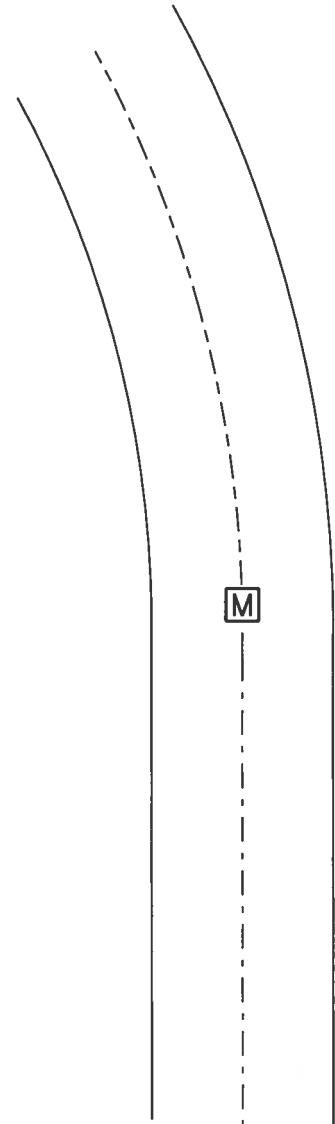
O.D.O.T. DISTRICT 2 SURVEY OFFICE (USE ONLY)

PERSONNEL \_\_\_\_\_ REFERENCE NO. 54 D SHEET 18 OF 20  
NOTES WESTFALL DATE 3/17/15 ROUTE 2  
H.C. WESTFALL WEATHER FAIR COUNTY LUCAS  
R.C. LEU TEMP. 47° TOWNSHIP JERUSALEM  
SECTION 8  
T 10 S R 10 E

TYPE MONUMENT MONBOX W/ 1" IPIN  
ON SURFACE - ~~BELOW~~ ON  
LEFT - ☉ PAV'T - RIGHT ON  
- TO - EDGE PAVEMENT  
S.L.M. 1764+35.55  
GRID: NORTHING: 717872.748 EASTING: 1760803.915



RECORD: P.T.  
FD MONBOX W/1" IPIN  
REFD54  
3/17/15, EBW

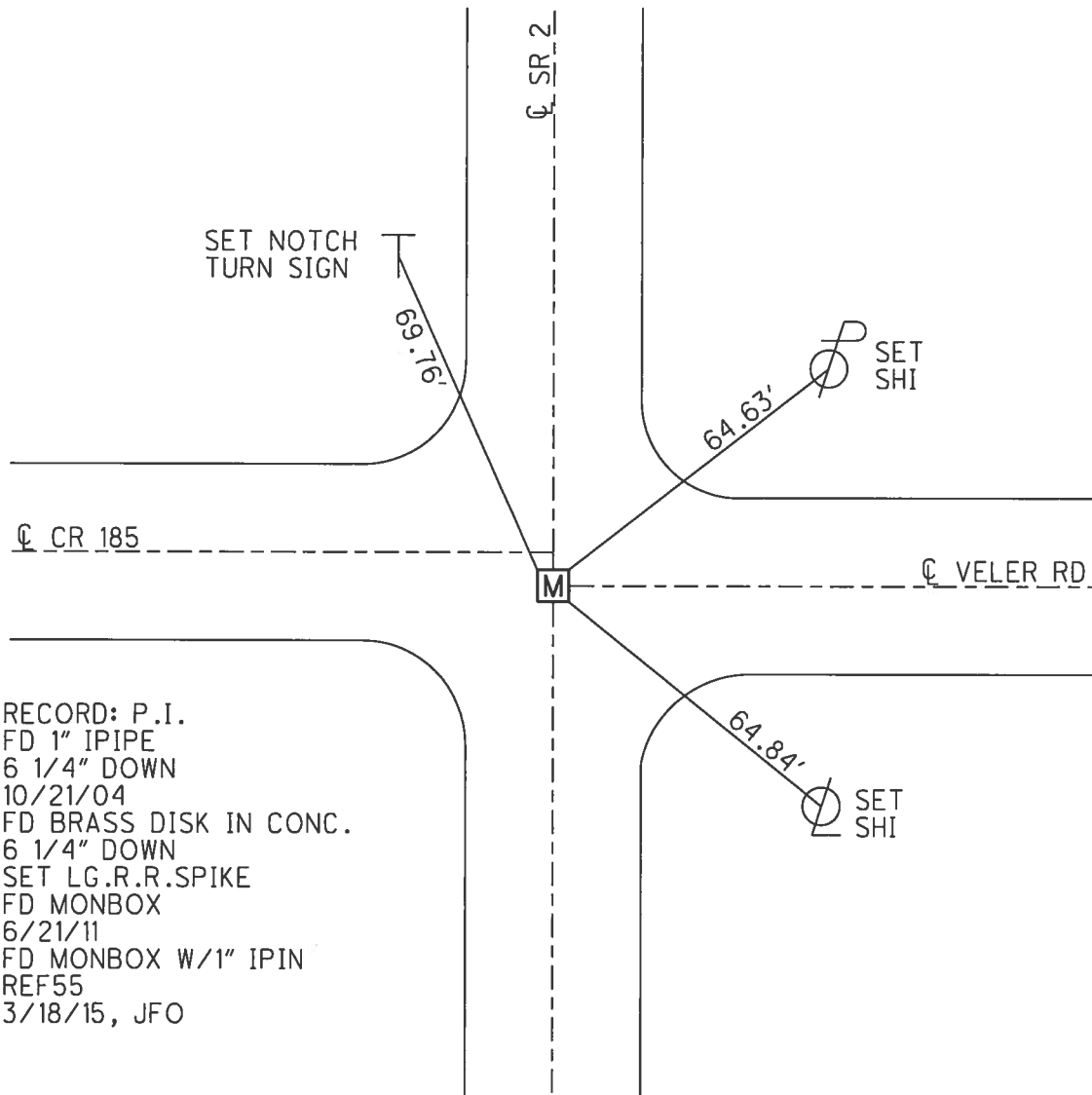
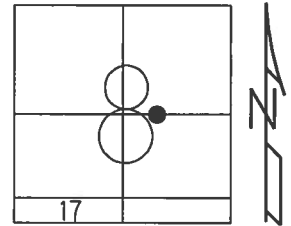




O.D.O.T. DISTRICT 2 SURVEY OFFICE (USE ONLY)

PERSONNEL \_\_\_\_\_ REFERENCE NO. 55 SHEET 19 OF 20  
 NOTES FINGER \_\_\_\_\_ DATE 6/21/11 ROUTE 2  
 H.C. ROUSOS \_\_\_\_\_ WEATHER SUNNY COUNTY LUCAS  
 R.C. FINGER \_\_\_\_\_ TEMP. 80° TOWNSHIP JERUSALEM  
 \_\_\_\_\_ SECTION 8  
 \_\_\_\_\_ T 10 S R 10 E

TYPE MONUMENT MONBOX W/ 1" IPIN  
 ON SURFACE - ~~BELOW~~ ON  
 LEFT - ☉ PAV'T - RIGHT ON, 9' S OF ☉ W  
- TO - EDGE PAVEMENT  
 S.L.M. 1775+42.43  
 GRID: NORTHING: 716765.943 EASTING: 1760791.027

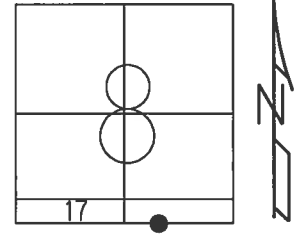


RECORD: P.I.  
 FD 1" IPIPE  
 6 1/4" DOWN  
 10/21/04  
 FD BRASS DISK IN CONC.  
 6 1/4" DOWN  
 SET LG.R.R.SPIKE  
 FD MONBOX  
 6/21/11  
 FD MONBOX W/1" IPIN  
 REF55  
 3/18/15, JFO

O.D.O.T. DISTRICT 2 SURVEY OFFICE (USE ONLY)

PERSONNEL \_\_\_\_\_ REFERENCE NO. 56 SHEET 20 OF 20  
 NOTES RHOADES DATE 6/24/15 ROUTE SR 2  
 H.C. O'DONNELL WEATHER FAIR COUNTY LUCAS  
 R.C. RHOADES TEMP. 70° TOWNSHIP JERUSALEM  
 \_\_\_\_\_ SECTION 17  
 \_\_\_\_\_ T 10 N R 10 E

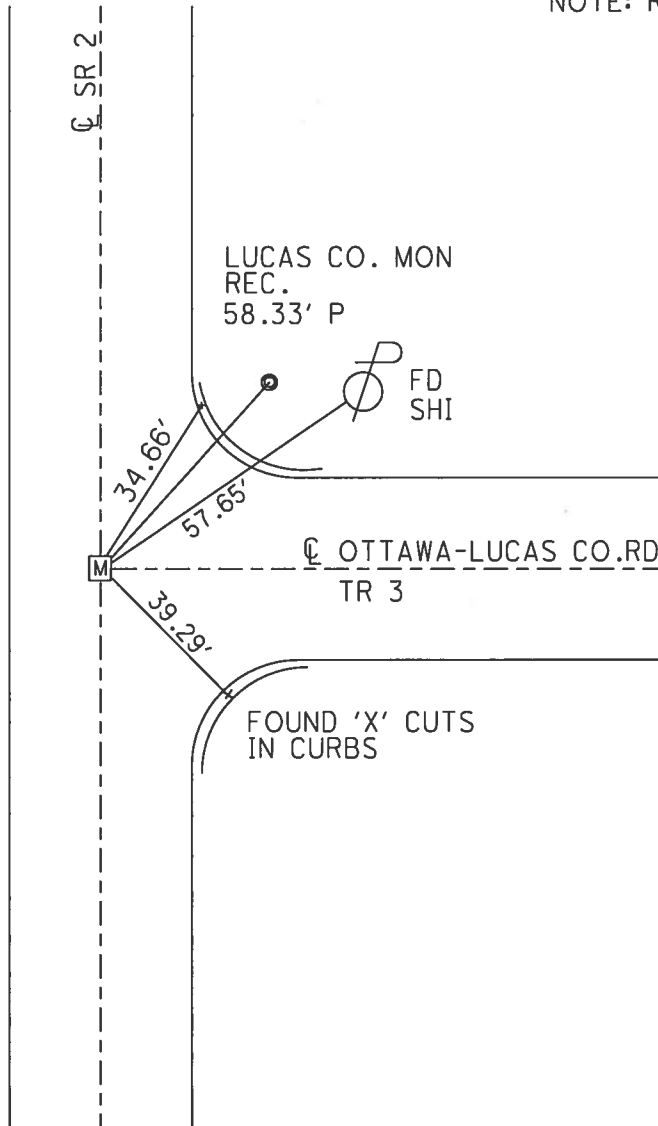
TYPE MONUMENT MONBOX  
 ON SURFACE - ~~BELOW~~ ON  
 LEFT - ☉ PAV'T - RIGHT ON  
- TO - EDGE PAVEMENT  
 S.L.M. 1806+79.83



GRID: NORTHING: 713628.751 EASTING: 1760754.762

RECORD:  
 SET P.K./WASHER  
 ATOP ADJ.BRASS MON.  
 1/4/83, CRONIN  
 FD. BRASS DISC  
 IN CONC. 7" DOWN  
 PLACED LG.R.R.SPIKE  
 ON SURFACE  
 10/21/04, MB  
 FD MAG/WASHER  
 GPS, REF1  
 11/22/11, SAH  
 FD P.K.NAIL  
 4/17/13, SDC  
 FD MONBOX  
 W/ 1" IPIN  
 REF56  
 3/18/15, EBW  
 FD MONBOX  
 W/ 1" IPIN  
 GPS, NEWREF1  
 6/24/15, JFO

NOTE: REF 1 OTT CO.



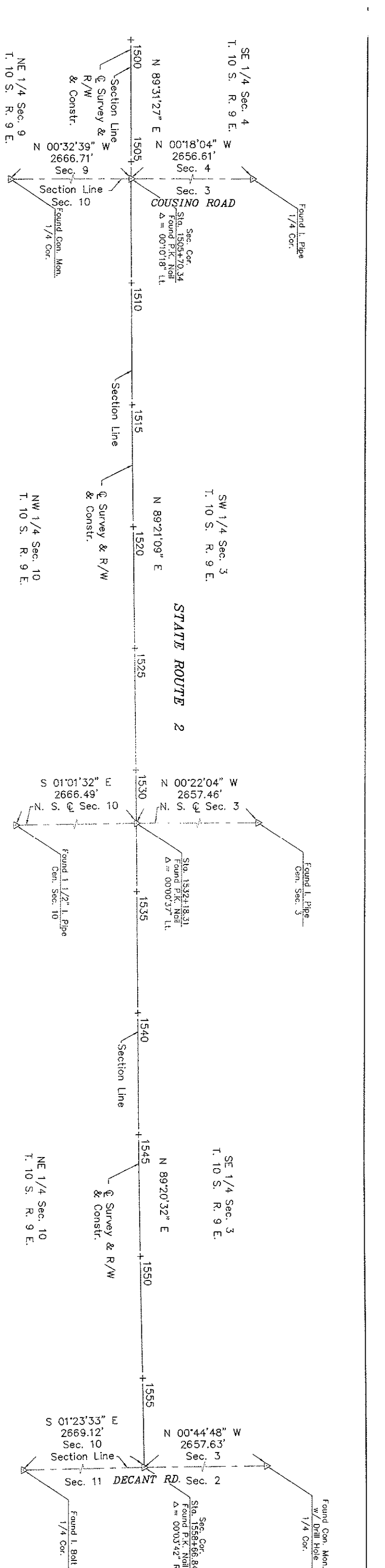
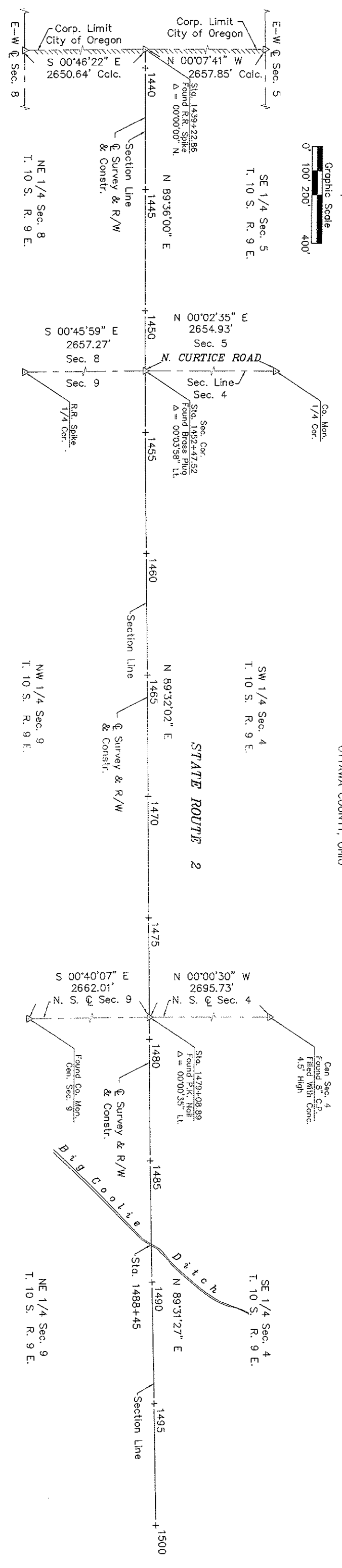
# State of Ohio, Department of Transportation CENTERLINE SURVEY PLAT

LUC-2-27.25

LYING IN SECTIONS 1,2,3,4,5,8,9,10,11,12 TOWN 10 SOUTH, RANGE 9 EAST AND SECTIONS 5,6,7,8,17 TOWN 10 SOUTH, RANGE 10 EAST, JERUSALEM TOWNSHIP LUCAS COUNTY, OHIO AND SECTIONS 28 AND 29, TOWN 8 NORTH, RANGE 14 EAST, BENTON TOWNSHIP, OTAWA COUNTY, OHIO

SHEET 1 OF 5

CALC BY	LUCAS COUNTY
DATE	LUC-2-27.25
CHKD BY	FHWA REGION 5
BY DATE	OHIO



This plat prepared by Mannrik-Smith  
for the 4-lane upgrade of SR 2.  
**Project Cancelled - Not Built**  
For survey notes, see file: LUC - 172

Received: _____	At: _____
Recorded: _____	Page: _____
Plat Book: _____	Fee: _____
Signed: _____	

I hereby certify that this plat is a true delineation of a centerline survey made for the Ohio Department Of Transportation in 1992.

Professional Surveyor No. \_\_\_\_\_ Date \_\_\_\_\_

Revision	Date	Description

CENTERLINE SURVEY PLAT

Drawn	Checked	Date

Type Funds

# CENTERLINE SURVEY PLAT

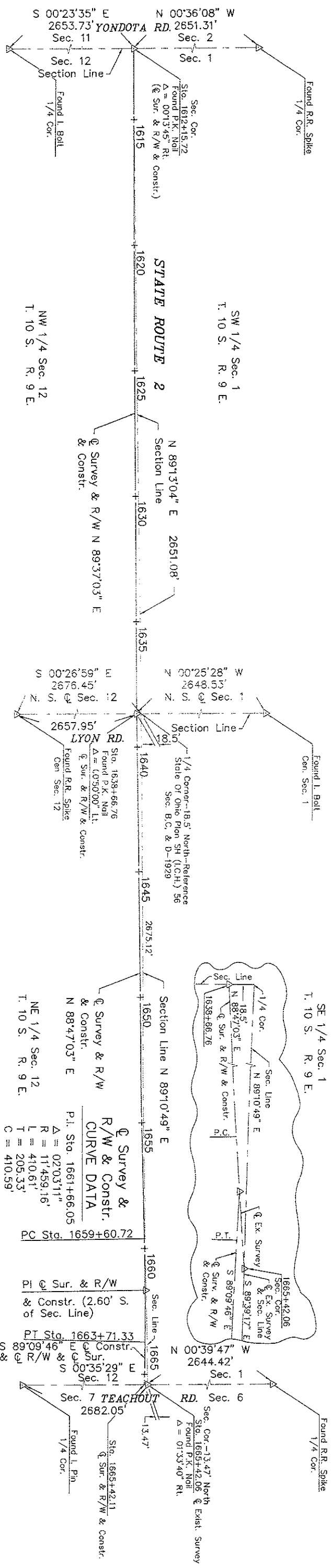
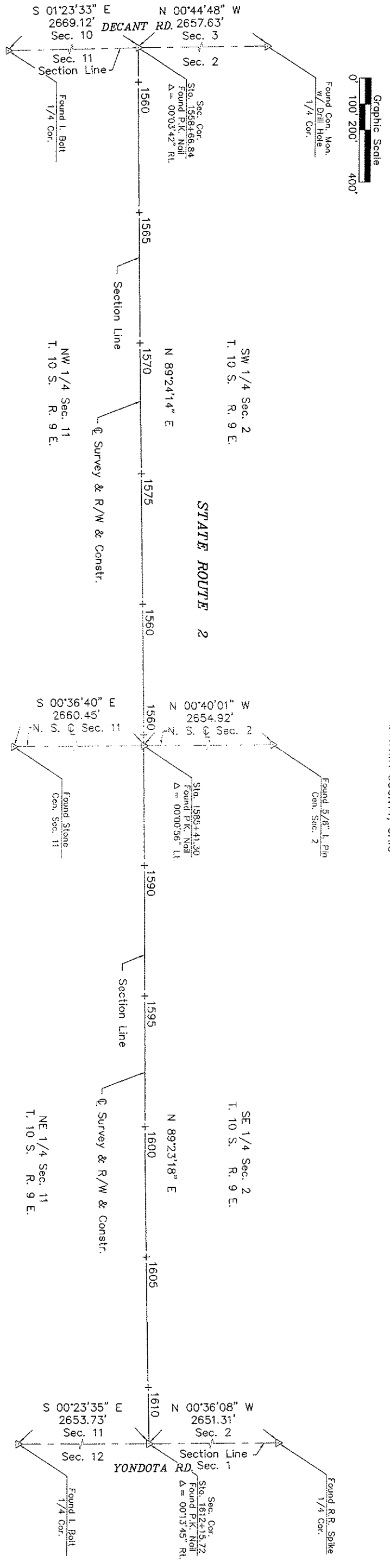
State of Ohio, Department of Transportation  
LUCAS COUNTY SURVEY PLAT  
LUC-2-27.25

LYING IN SECTIONS 1, 2, 3, 4, 5, 8, 9, 10, 11, 12 TOWN 10 SOUTH, RANGE 9 EAST AND SECTIONS 5, 6, 7, 8, 17 TOWN 10 SOUTH, RANGE 10 EAST, JERUSALEM TOWNSHIP LUCAS COUNTY, OHIO AND SECTIONS 28 AND 29, TOWN 8 NORTH, RANGE 14 EAST, BENTON TOWNSHIP, OTTAWA COUNTY, OHIO

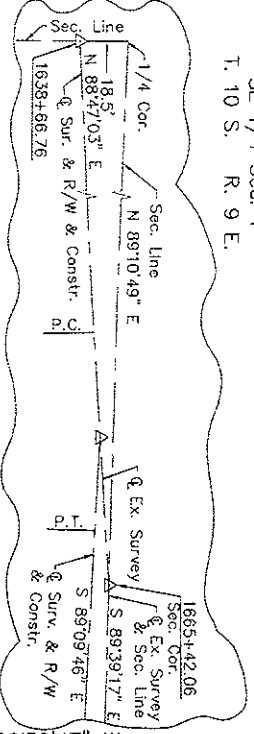
SHEET 2 OF 5

LUCAS COUNTY  
LUC-2-27.25

OHIO  
FHWA  
REGION 5



SE 1/4 Sec. 1  
 T. 10 S. R. 9 E.  
 NE 1/4 Sec. 11  
 T. 10 S. R. 9 E.  
 SE 1/4 Sec. 2  
 T. 10 S. R. 9 E.  
 N 89°23'18" E  
 N 89°23'18" E  
 NE 1/4 Sec. 12  
 T. 10 S. R. 9 E.  
 N 88°47'03" E  
 P.I. Sta. 1661+66.05  
 R/W & Constr.  
 CURVE DATA  
 $\Delta = 02^{\circ}03'11"$   
 $R = 11'459.16'$   
 $L = 410.61'$   
 $T = 205.33'$   
 $C = 410.59'$



This plat prepared by Mannik-Smith  
 for the 4-lane upgrade of SR 2.  
**Project Cancelled - Not Built**  
 For survey notes, see file: LUC - 172

STATE ROUTE 2: CENTERLINE SURVEY PLAT

Revision	Date	Description

Drawn	Checked	Date

OH10G4

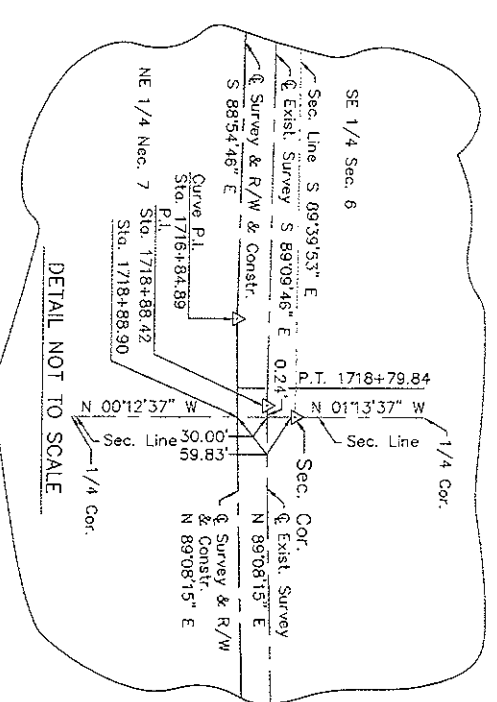
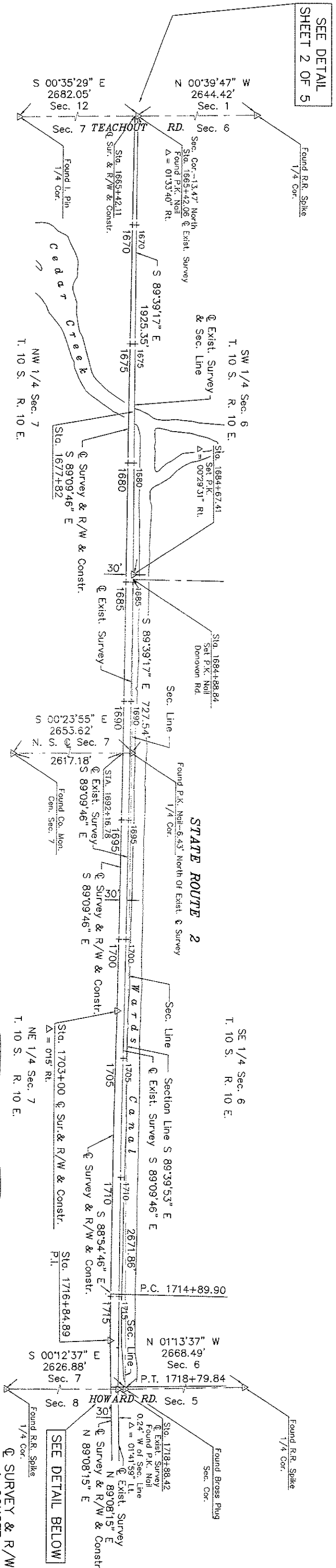
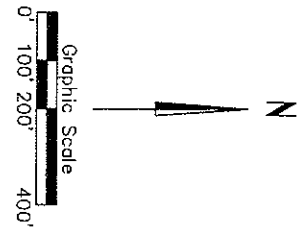
State of Ohio, Department of Transportation  
**CENTERLINE SURVEY PLAT**

LUC-2-27.25

LYING IN SECTIONS 1,2,3,4,5,8,9,10,11,12 TOWN 10 SOUTH, RANGE 9 EAST AND SECTIONS 5,6,7,8,17 TOWN 10 SOUTH, RANGE 10 EAST, JERUSALEM TOWNSHIP LUCAS COUNTY, OHIO AND SECTIONS 28 AND 29, TOWN 8 NORTH, RANGE 14 EAST, BENTON TOWNSHIP, OTTAWA COUNTY, OHIO

SHEET 3 OF 5

DATE		DATE	
BY		BY	
DATE		DATE	
LUCAS COUNTY		OHIO	
LUC-2-27.25		FHWA 5	



**SEE SURVEY & R/W & CONSTR. CURVE DATA**

P.I. = 1716+84.89  
 $\Delta = 01^{\circ}56'59''$   
 R = 11459.16'  
 L = 389.94'  
 T = 194.99'  
 C = 389.93'

This plat prepared by Mannik-Smith for the 4-lane upgrade of SR 2. **Project Cancelled - Not Built** For survey notes, see file: LUC - 172

Revision	Date	Description

Drawn	Checked	Date	Type



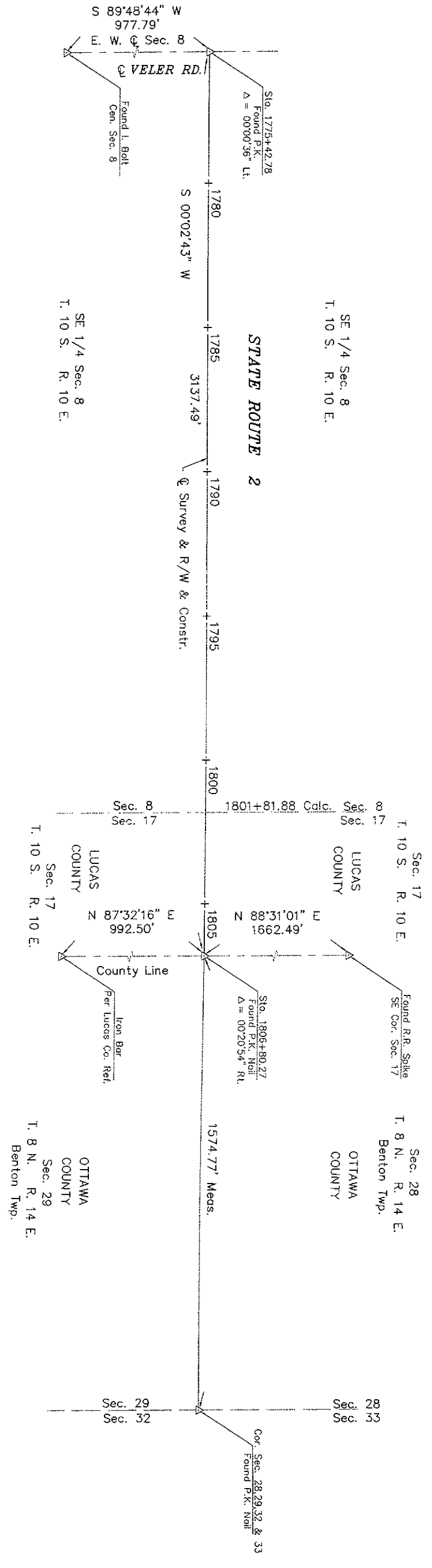
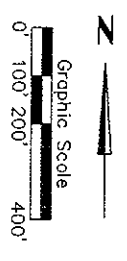
# State of Ohio, Department of Transportation CENTERLINE SURVEY PLAT

LUC-2-27.25

LYING IN SECTIONS 1,2,3,4,5,8,9,10,11,12 TOWN 10 SOUTH, RANGE 9 EAST AND  
SECTIONS 5,6,7,8,17 TOWN 10 SOUTH, RANGE 10 EAST, JERUSALEM TOWNSHIP  
LUCAS COUNTY, OHIO AND  
SECTIONS 28 AND 29, TOWN 8 NORTH, RANGE 14 EAST, BENTON TOWNSHIP,  
OTTAWA COUNTY, OHIO

SHEET 5 OF 5

LUCAS COUNTY LUC-2-27.25	OHIO AREA 5
-----------------------------	-------------------



This plat prepared by Mannik-Smith  
for the 4-lane upgrade of SR 2.  
**Project Cancelled - Not Built**  
For survey notes, see file: LUC - 172

STATE ROUTE 2: CENTERLINE SURVEY PLAT

Revision	Date	Description

Drawn	Checked	Date

CENTERLINE SURVEY PLAT

Type Funds