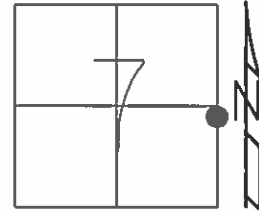


**O.D.O.T. DISTRICT 2 SURVEY OFFICE (USE ONLY)**

PERSONNEL \_\_\_\_\_ REFERENCE NO. 3 SHEET 3 OF 11  
 NOTES HOMAN DATE 7-29-16 ROUTE SR 2  
 H.C. HOMAN WEATHER CLOUDY COUNTY LUCAS  
 R.C. RYALL TEMP. 75°F TOWNSHIP SWANTON  
 \_\_\_\_\_ SECTION 7  
 \_\_\_\_\_ T 7 N R 5 E

TYPE MONUMENT MOBORA MON  
~~ON SURFACE~~ - BELOW 3"  
 LEFT - ☉ PAV'T - RIGHT ON  
27.2' TO RT EDGE PAVEMENT  
 S.L.M. 52+26



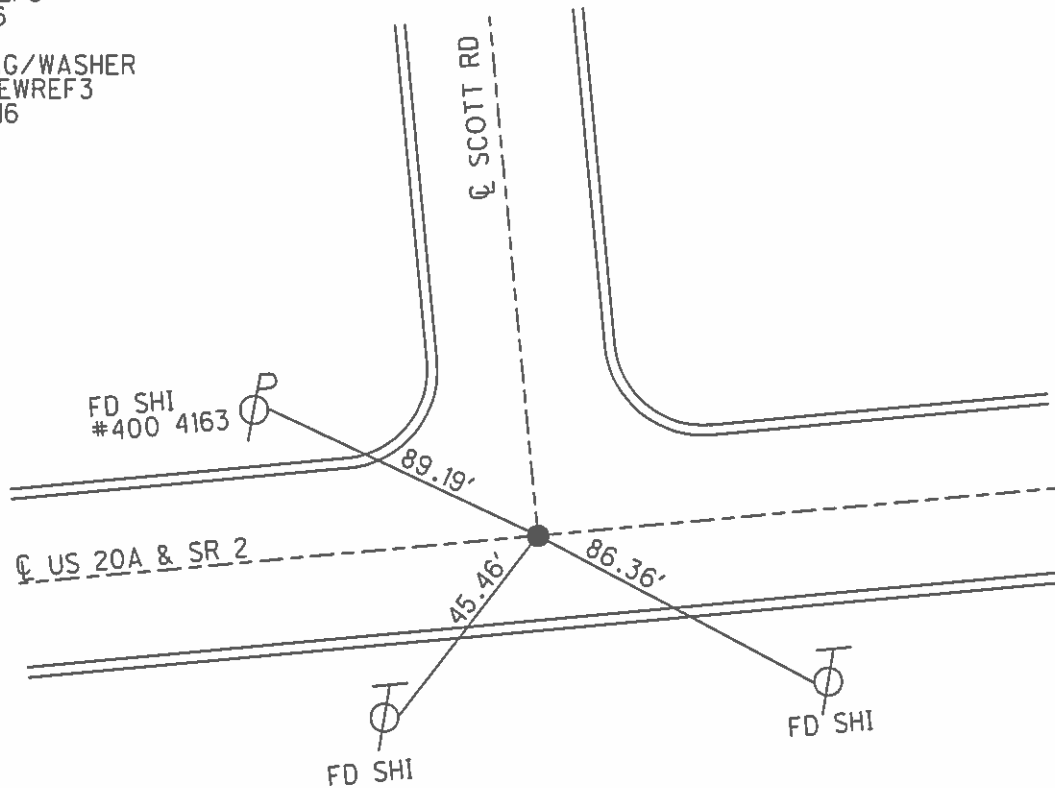
Grid: Northing: 700882.1963 Easting: 1595450.313

RECORD:  
 FD. MOBORA MON.  
 6-15-03 DCH

SET MAG/WASH  
 1-13-04 DCH

FD MOBORA MON  
 3" DOWN  
 GPS, REF3  
 7-29-16

SET MAG/WASHER  
 GPS, NEWREF3  
 10-05-16



# O.D.O.T. DISTRICT 2 SURVEY OFFICE

PERSONNEL \_\_\_\_\_

REFERENCE NO. 3

SHEET 3 OF 11

NOTES Homan

H.C. Homan

R.C. Ryall

DATE 6-15-03

WEATHER Fair

TEMP. 75°

ROUTE US 20A  
SR 2

COUNTY Lucas

TOWNSHIP Swanton

SECTION 7

T 7 N R 5 E

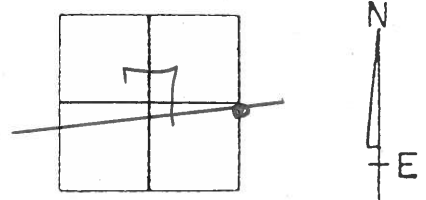
TYPE MONUMENT MOBORA MON.

ON SURFACE - ~~BELOW~~ yes

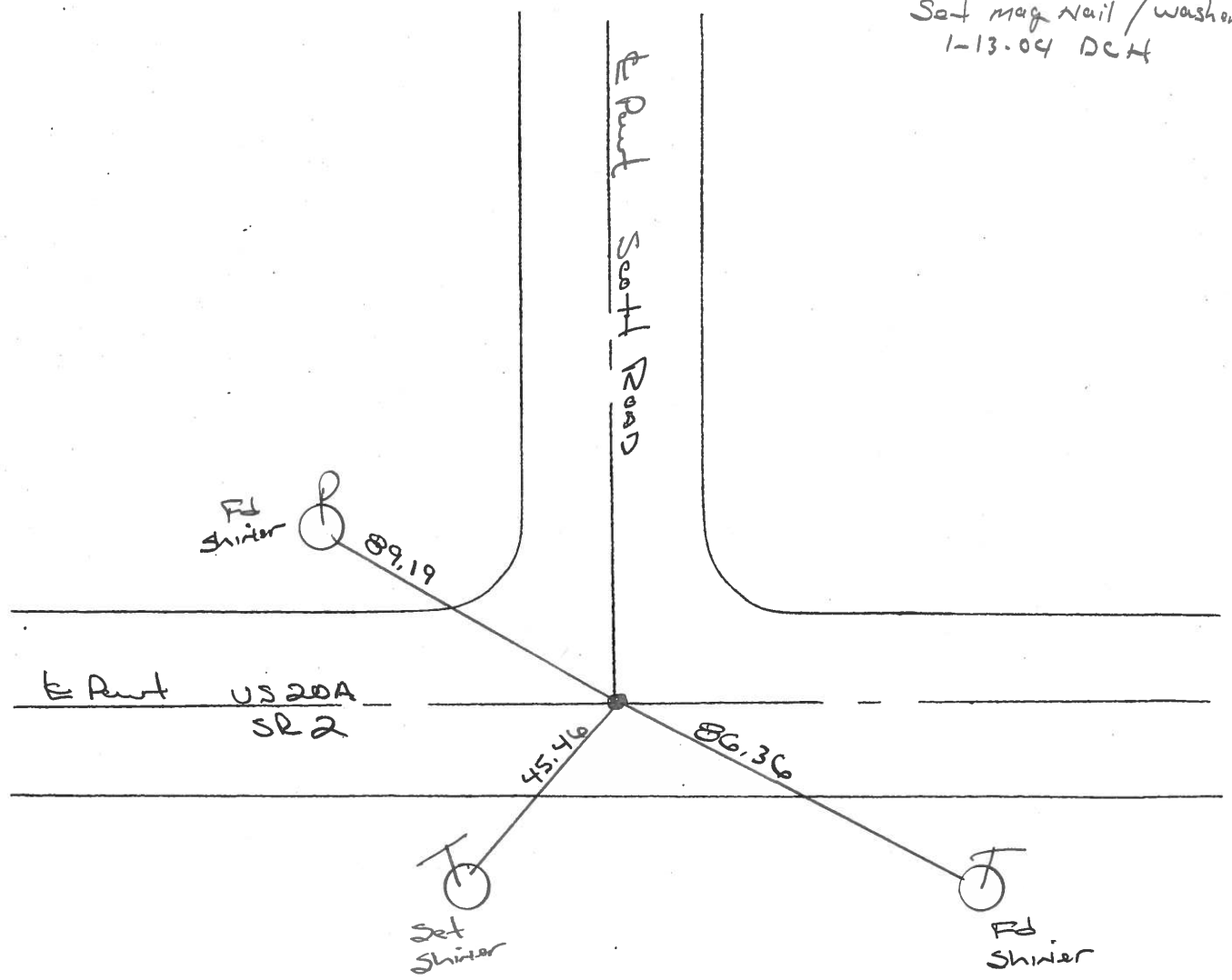
~~LEFT - & PAV'T. - RIGHT~~ yes

27.2 TO S. EDGE PAVEMENT

S.L.M. 52 + 26

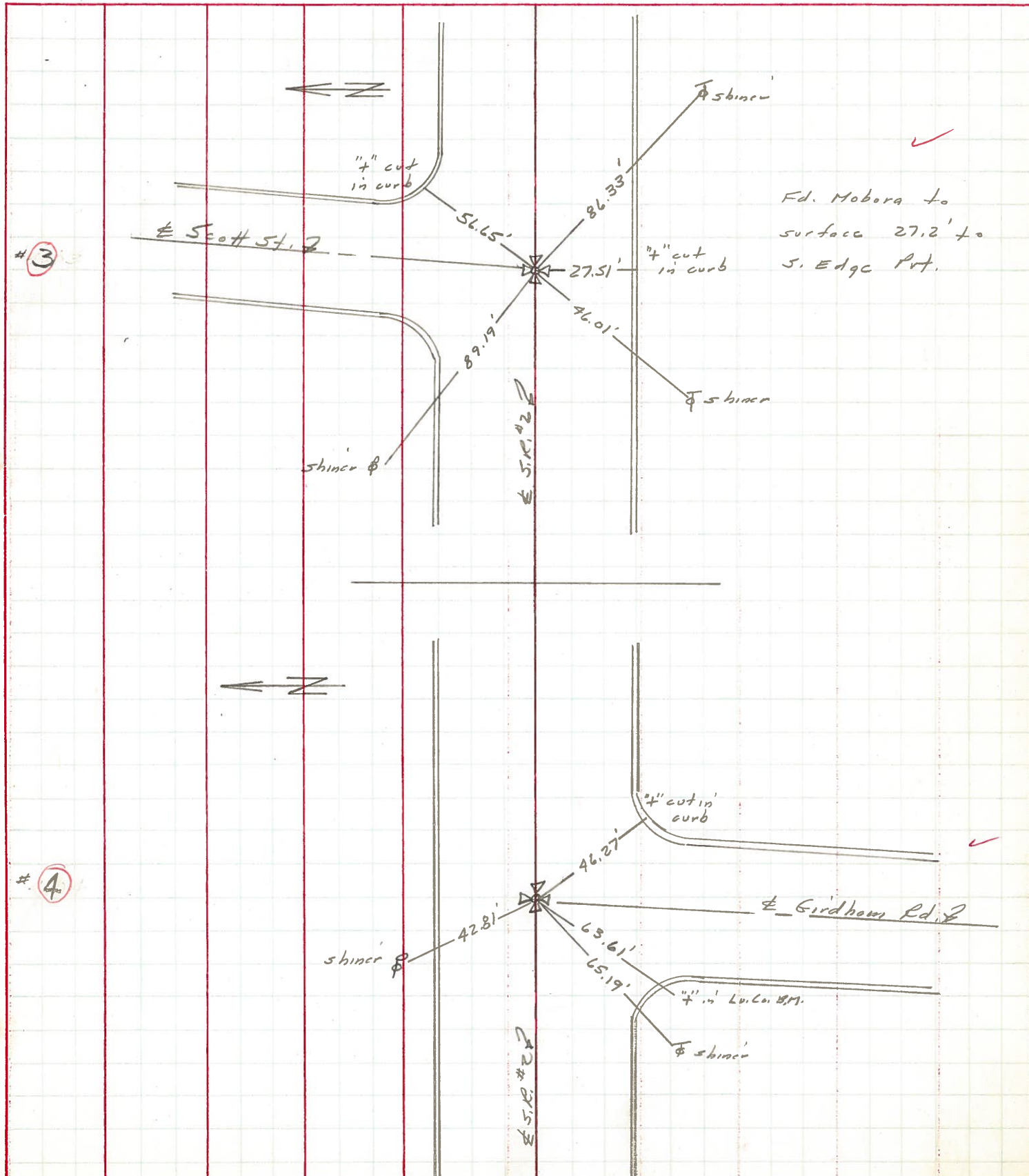


Set mag Nail / washer  
1-13-04 DCH



PERSONNEL	TITLE	PERSONNEL	TITLE	COUNTY	DATE	WEATHER	TEMP.
Stone		Miller		Lucas	3 June 71	Fair	67°
Michalak		Brindley		S. R. #2			
Schroder				SEC. Fulton Co. Line East			
Farr							

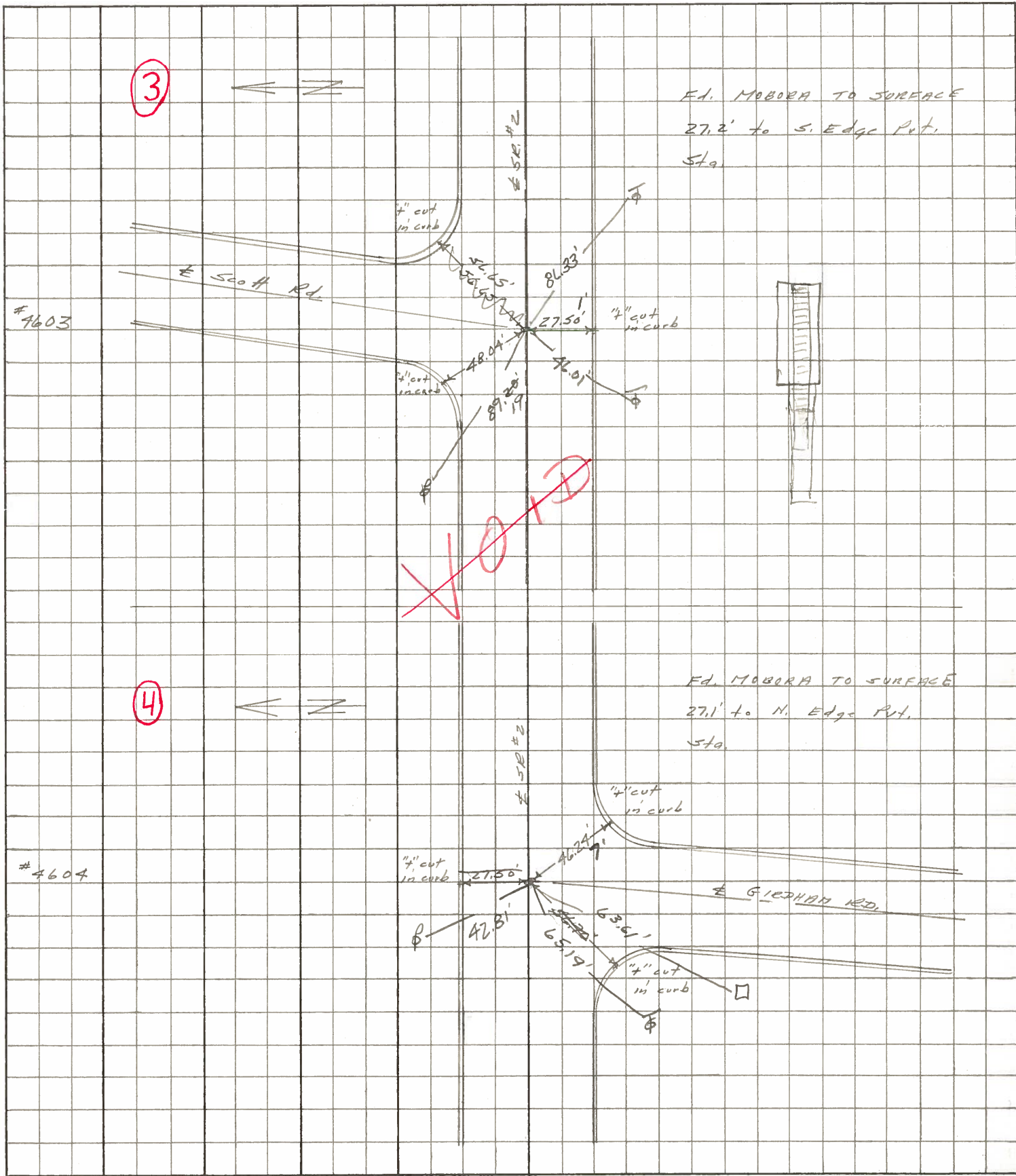
DESCRIPTION References to Control Points JOB NO. \_\_\_\_\_



PERSONNEL	TITLE	PERSONNEL	TITLE
Stone	Notes		
Nichalok	Tape		
Schroder	Tape		

COUNTY Lucas DATE 11 July 68  
 S. R. #2 WEATHER Warm  
 SEC. Ch. Pike TEMP. 80°

DESCRIPTION References to Control Points JOB NO. \_\_\_\_\_  
 LEFT CENTER LINE RIGHT



PERSONNEL TITLE PERSONNEL TITLE

COUNTY Lucas

DATE 3-20-53

S. R. #2

WEATHER

SEC. G, H-2, H-1, H-3, I, J, K-1

TEMP.

DESCRIPTION Toledo - Wauseon Rd.

JOB NO.

LEFT

CENTER LINE

RIGHT

LEFT	CENTER LINE	RIGHT
Sta. 0+00 Fulton-Lucas Rd. Brass Screw		Perm. Stone N.E. to corner of bldg. 94.4' 54.35' N.W. to witness man. 38.51' S. to shiner in T.P. 27.89' S. to shiner in T.P. (gone) 68.38'
#112 ①		
Sta. 25+46.70 Route 64 Brass screw		N.W. to witness man. 42.28' N.E. to shiner in 1st post. 50.94' S.E. to shiner in T.P. 37.38' S.W. to witness man. 45.16' N. to witness man. (bumped) 27.36' S.E. to N.W. cor. block building 70.59'
#113 ②		
Sta. 51+96.27 Scott Rd. Brass screw		N.W. to shiner in <sup>New</sup> P.P. 38.10' 37.09' N.E. to shiner in 15" Hickory 53.77' S.S.W. to shiner in 18" maple 22.66' S.E. to shiner in 40" maple 27.36' S. To Man. 19.08'
#114 ③		
Sta. 78+35.15 Girdham Rd. Brass screw man.		S.E. 7" in pump 1st W. end 67.56' N.W. to witness man. 29.21' S.W. to RR. spk or shiner in P.P. 43.52' N.E. to block fdn. S.W. cor. bldg. 54.69' S.W. To witness Mon. 44.31'
#115 ④		