

O.D.O.T. DISTRICT 2 SURVEY OFFICE (USE ONLY)

PERSONNEL

REFERENCE NO. 11 B

SHEET 18 OF 29

NOTES LOEHRKE DATE 4/1/94
 H.C. CANTERBURY WEATHER NICE
 R.C. VOGEL TEMP. 52°

ROUTE SR 2
 COUNTY LUCAS
 TOWNSHIP SPRINGFIELD
 SECTION 36
 T 8 N R 9 E

DWG BY RHOADES PID 88525

TYPE MONUMENT MONBOX

ON SURFACE - ~~BELOW~~ ON

OFFSET ☉ PAVEMENT ON LT : RT

25.0' TO LT EDGE PAVEMENT

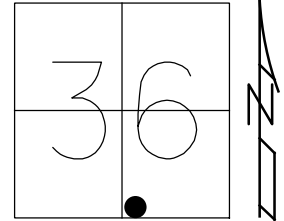
STATION: 307+19.59

HORZ.DATUM: NAD83(2011)

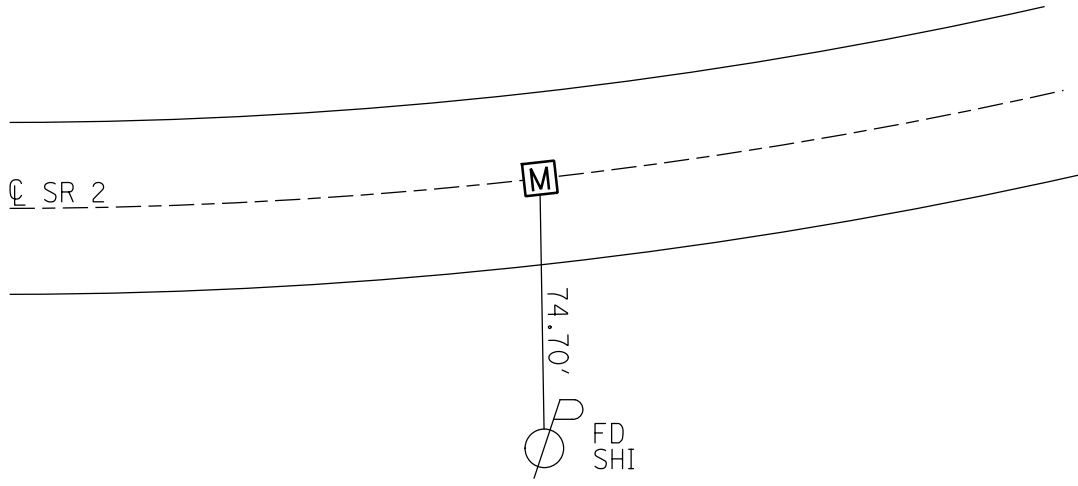
GEOID: NAVD88 2018

GRID: NORTHING: 708671.082

EASTING: 1619394.127



RECORD: P.C.
 FD MONBOX
 4/1/94, CAL
 FD "X" LID
 W/ STRATLERS
 REFB11
 1/28/15, EBW
 FD MONBOX
 W/ 1" IPIN
 REFB11
 8/18/20
 4/30/21, DSA
 11/21/22, TDN



O.D.O.T. DISTRICT 2 SURVEY OFFICE (USE ONLY)

PERSONNEL

REFERENCE NO. 11 B

SHEET 18 OF 31

NOTES LOEHRKE

DATE 4/1/94

ROUTE SR 2

H.C. CANTERBURY

WEATHER NICE

COUNTY LUCAS

R.C. VOGEL

TEMP. 52°

TOWNSHIP SPRINGFIELD

SECTION 36

DWG BY NIESE PID 11616

T 8 N R 9 E

TYPE MONUMENT MONBOX

ON SURFACE - ~~BELOW~~ ON

OFFSET 0 PAVEMENT ON LT : RT

25.0' TO LT EDGE PAVEMENT

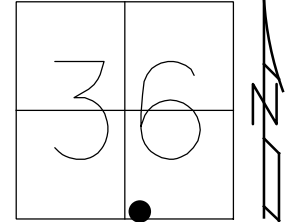
STATION: 307+19.59

HORIZ.DATUM: NAD83(2011)

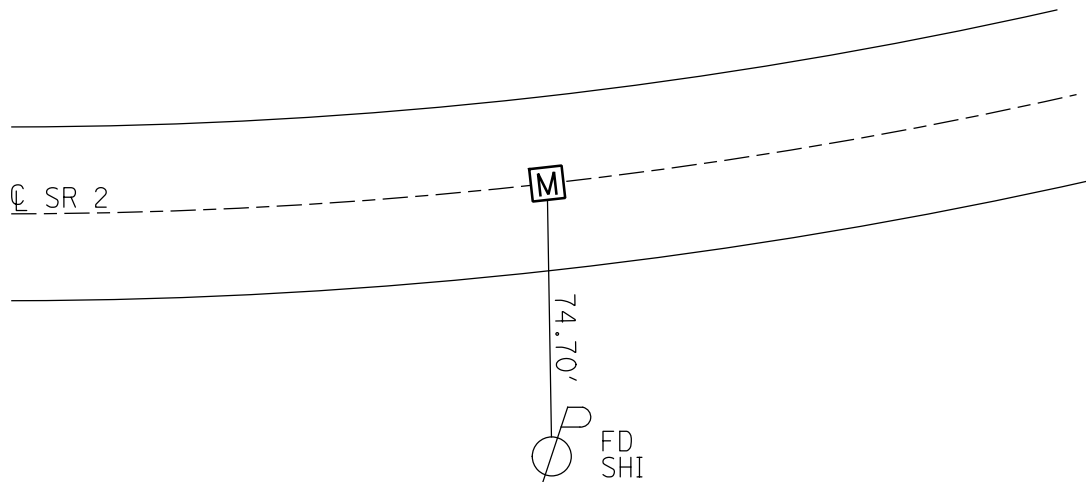
GEOID: NAVD88 2018

GRID: NORTHING: 708671.092

EASTING: 1619394.108



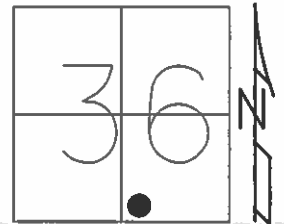
RECORD: P.C.
FD MONBOX
4/1/94, CAL
FD "X" LID
W/ STRATLERS
1/28/15
FD MONBOX
W/ 1" IPIN
REFB11
8/18/20
4/30/21, DSA



O.D.O.T. DISTRICT 2 SURVEY OFFICE (USE ONLY)

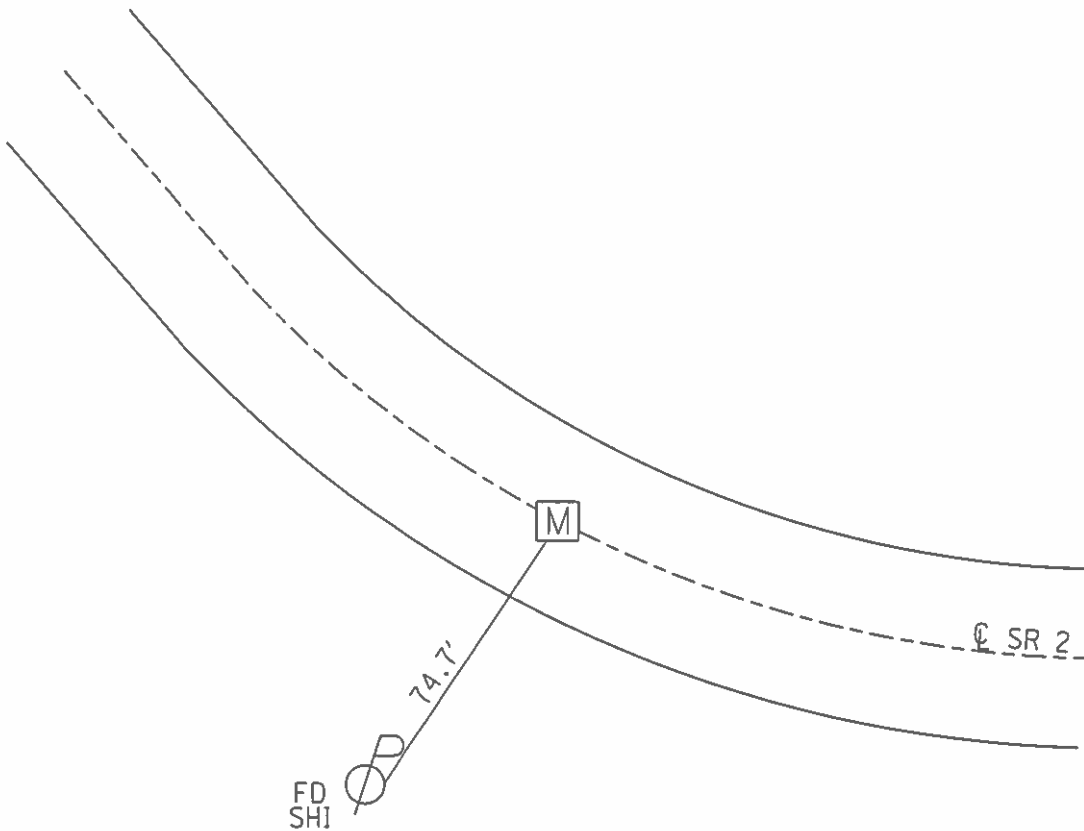
PERSONNEL _____ REFERENCE NO. 11 B SHEET 18 OF 31
NOTES LOEHRKE DATE 4/1/94 ROUTE SR 2
H.C. CANTERBURY WEATHER NICE COUNTY LUCAS
R.C. VOGEL TEMP. 52° TOWNSHIP SPRINGFIELD
SECTION 36
T 7 N R 9 E

TYPE MONUMENT MON BOX
ON SURFACE - BELOW ON _____
~~LEFT~~ - Q PAV'T - RIGHT ON _____
25' TO LT EDGE PAVEMENT
S.L.M. 307+19.59
GRID: NORTHING: 708671.082 EASTING: 1619394.127



RECORD: P.C.
FD 'X' ON MON BOX LID
W/ STRATILERS
1/28/15

NOTE:
FIRST CURVE E OF MESCHER RD



O.D.O.T. DISTRICT 2 SURVEY OFFICE

PERSONNEL

REFERENCE NO. 116

SHEET 5 OF 25

NOTES LOEHKE

H.C. CANTERBURY

R.C. VOGEL

DATE 4-1-94

WEATHER Nice

TEMP. +52

ROUTE S.R. 2

COUNTY LUCAS

TOWNSHIP Springfield

SECTION 36

T. 1 N. 9 E.

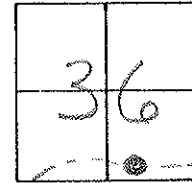
TYPE MONUMENT Mon Box

ON SURFACE - BELOW Yes

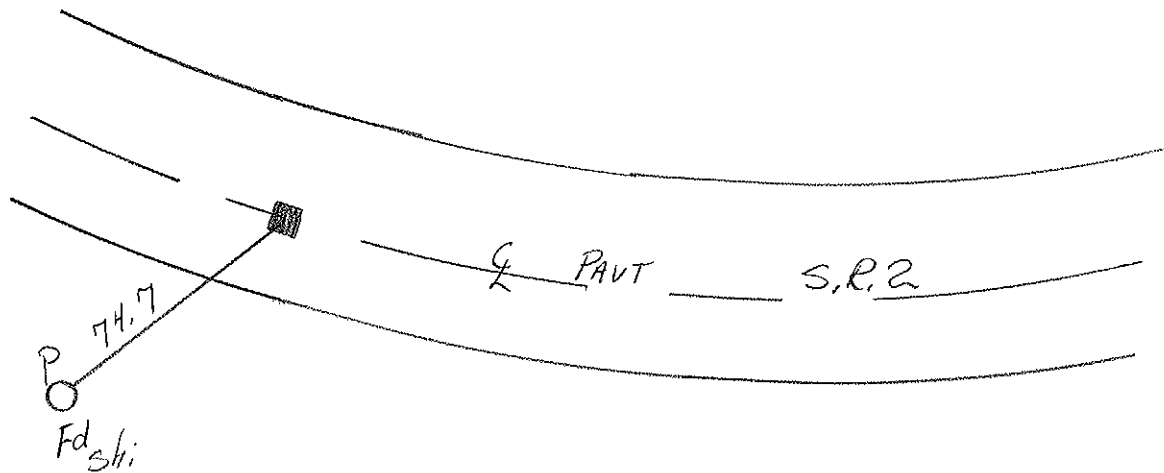
LEFT - & PAV'T. - RIGHT Yes

25' TO Lt EDGE PAVEMENT

S.L.M. 307+13



FIRST CURVE EAST OF MESHER ROAD
P.C.



PERSONNEL	TITLE	PERSONNEL	TITLE	COUNTY	DATE	S. R.	WEATHER	TEMP.
Stone				Lucas	14 Sept. 77	#2	Fair	55°
E								
Crew								

DESCRIPTION References to Control Points JOB NO. _____
 LEFT CENTER LINE RIGHT

