

O.D.O.T. DISTRICT 2 SURVEY OFFICE (USE ONLY)

PERSONNEL

REFERENCE NO. 11 C

SHEET 19 OF 29

NOTES LOEHRKE DATE 3/29/94
H.C. CANTERBURY WEATHER NICE
R.C. VOGEL TEMP. 50°

ROUTE SR 2
COUNTY LUCAS
TOWNSHIP SPRINGFIELD
SECTION 36
T 8 N R 9 E

DWG BY RHOADES PID 88525

TYPE MONUMENT MONBOX

ON SURFACE - ~~BELOW~~ ON

OFFSET 0 PAVEMENT 10.0' LT : RT

15.0' TO RT EDGE PAVEMENT

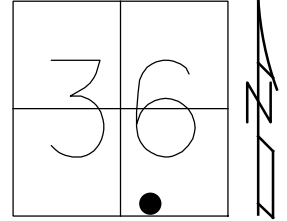
STATION: 311+04.98

HORZ.DATUM: NAD83(2011)

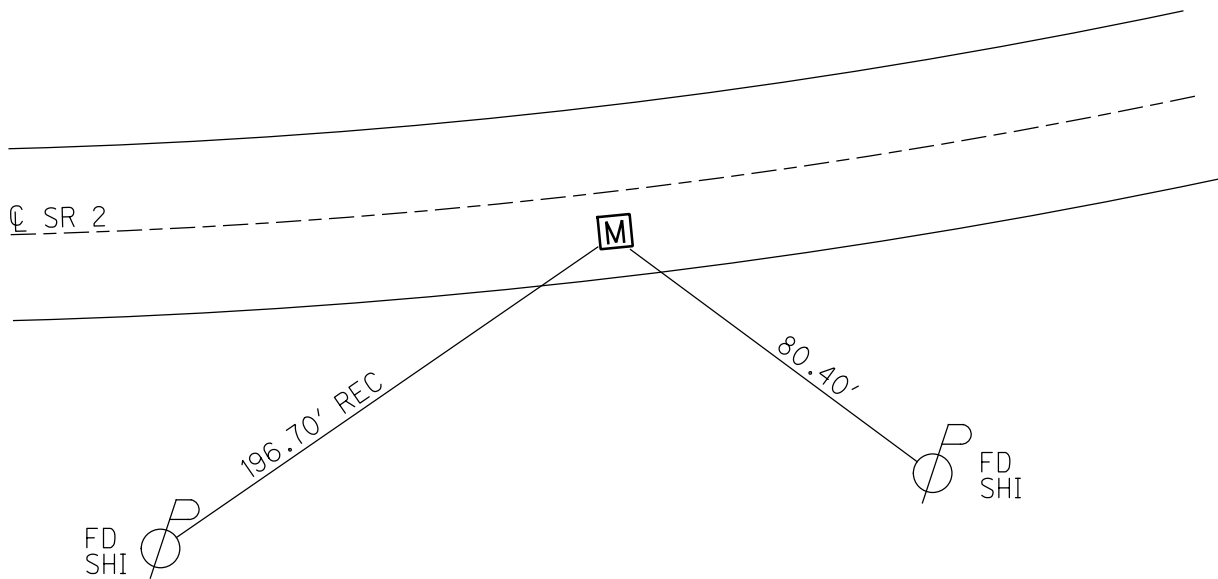
GEOID: NAVD88 2018

GRID: NORTHING: 708691.126

EASTING: 1619767.908



RECORD: P.I.
FD MONBOX
3/29/94, CL
FD MONBOX
W/ 1" IPIN
REFC11
1/27/15, EBW
8/31/20
4/30/21, DSA
11/21/22, TDN



O.D.O.T. DISTRICT 2 SURVEY OFFICE (USE ONLY)

PERSONNEL

REFERENCE NO. 11 C

SHEET 19 OF 31

NOTES LOEHRKE

DATE 3/29/94

ROUTE SR 2

H.C. CANTERBURY

WEATHER NICE

COUNTY LUCAS

R.C. VOGEL

TEMP. 50°

TOWNSHIP SPRINGFIELD

DWG BY NIESE PID 11616

SECTION 36

T 8 N R 9 E

TYPE MONUMENT MONBOX

ON SURFACE - ~~BELOW~~ ON

OFFSET \odot PAVEMENT 10.0' ~~LT~~ : RT

15.0' TO RT EDGE PAVEMENT

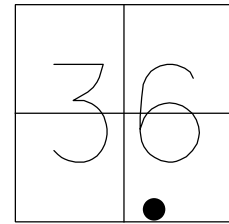
STATION: 310+94.79

HORIZ.DATUM: NAD83(2011)

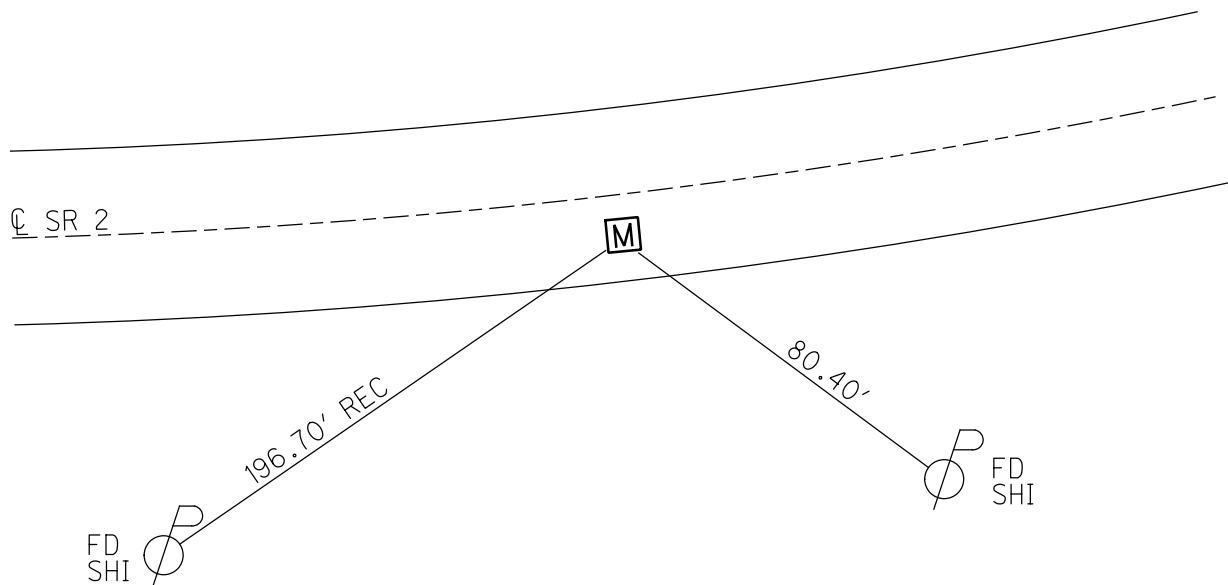
GEOID: NAVD88 2018

GRID: NORTHING: 708691.126

EASTING: 1619767.908



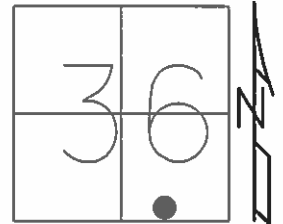
RECORD: P.I.
FD MONBOX
3/29/94, CL
FD MONBOX
W/ 1" IPIN
REFC11
8/31/20
4/30/21, DSA



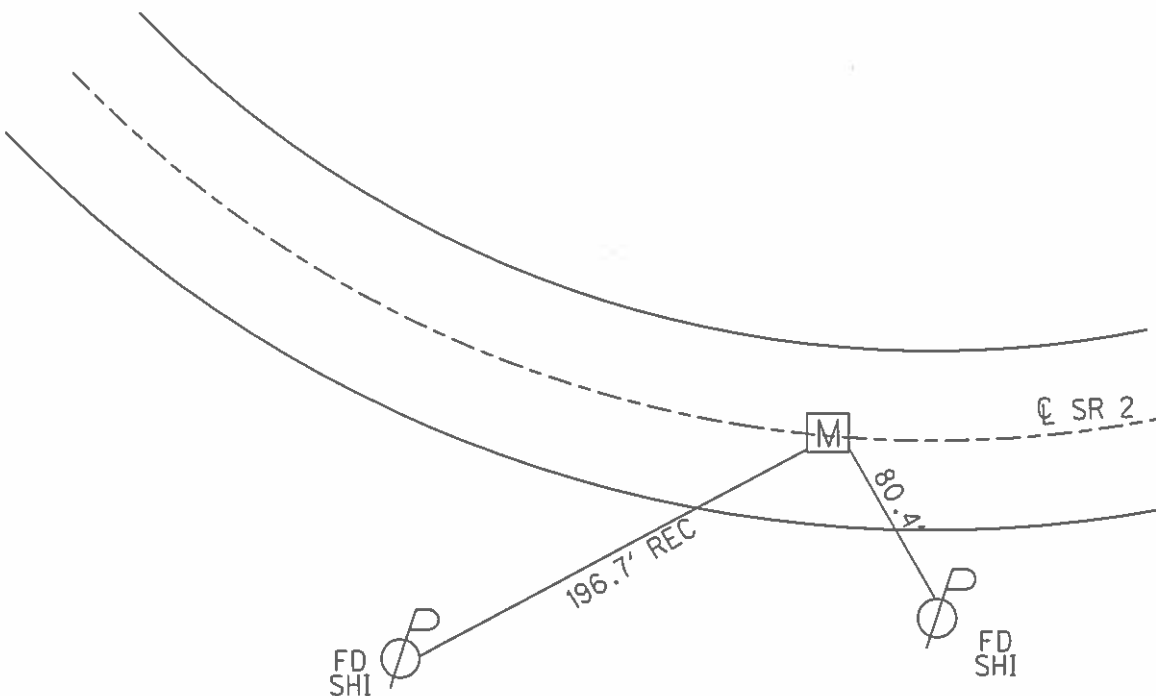
O.D.O.T. DISTRICT 2 SURVEY OFFICE (USE ONLY)

PERSONNEL _____ REFERENCE NO. 11 C SHEET 19 OF 31
NOTES LOEHRKE DATE 3/29/94 ROUTE SR 2
H.C. CANTERBURY WEATHER NICE COUNTY LUCAS
R.C. VOGEL TEMP. 50° TOWNSHIP SPRINGFIELD
SECTION 36
T 7 N R 9 E

TYPE MONUMENT MON BOX
ON SURFACE - ~~BELOW~~ ON _____
~~LEFT~~ - ☉ PAV'T - RIGHT 10'
15' TO RT EDGE PAVEMENT
S.L.M. _____ 310+94.79
GRID: NORTHING: 708691.0863 EASTING: 1619767.9767



RECORD: P.I.
3/29/94. CL



O.D.O.T. DISTRICT 2 SURVEY OFFICE

PERSONNEL

REFERENCE NO. 11-c

SHEET 6 OF 25

NOTES LOGS

H.C. CANTERBURY

R.C. VOGEL

DATE 3-29-94

WEATHER Nice

TEMP. +50

ROUTE S.R. 2

COUNTY Lucas

TOWNSHIP Springfield

SECTION 36

T. 7 N R. 9 E

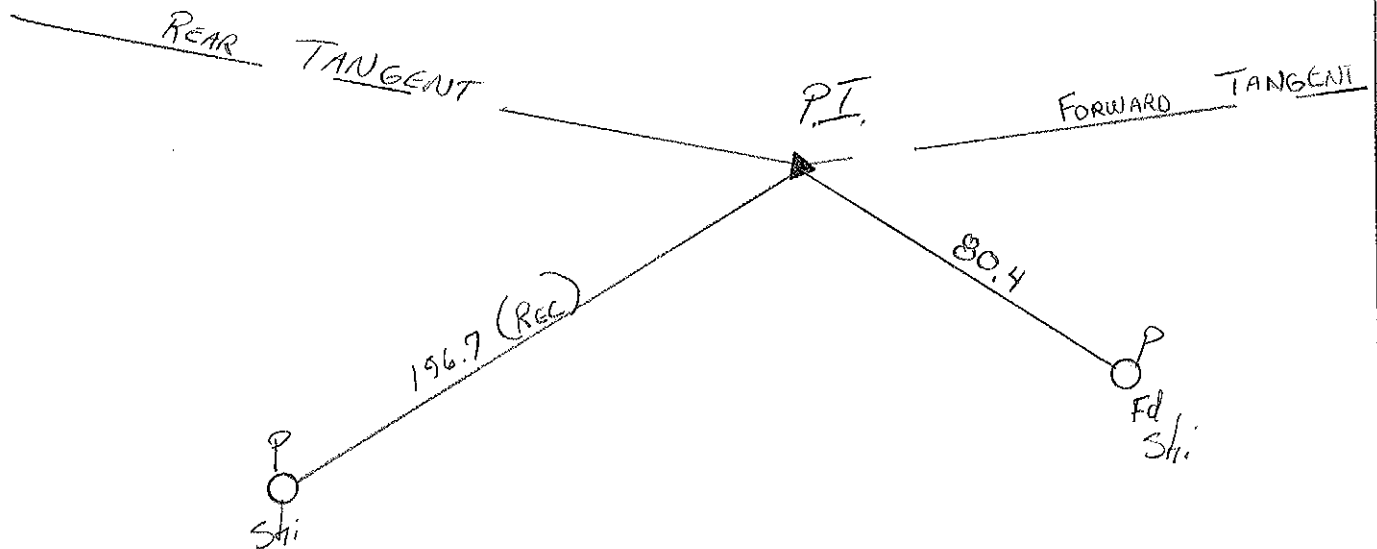
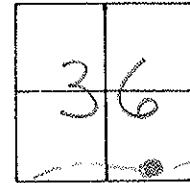
TYPE MONUMENT MON BOX

ON SURFACE - BELOW Yes

LEFT - CL PAV'T. - RIGHT 10' RT

15' TO RT EDGE PAVEMENT

S.L.M. 310+87



PERSONNEL	TITLE	PERSONNEL	TITLE	COUNTY	DATE	S. R.	WEATHER	TEMP.
Stone				Lucas	14 Sept. 77	#2	Fair	55°
E								
Crew								

DESCRIPTION References to Control Points JOB NO. _____
 LEFT CENTER LINE RIGHT

