

O.D.O.T. DISTRICT 2 SURVEY OFFICE (USE ONLY)

PERSONNEL

REFERENCE NO. 11 E

SHEET 21 OF 29

NOTES LOEHRKE

DATE 3/29/94

ROUTE SR 2

H.C. CANTERBURY

WEATHER NICE

COUNTY LUCAS

R.C. VOGEL

TEMP. 48°

TOWNSHIP SPRINGFIELD

SECTION 31

DWG BY RHOADES PID 88525

T 8 N R 10 E

TYPE MONUMENT MONBOX

ON SURFACE - ~~BELOW~~ ON

OFFSET ☐ PAVEMENT ON LT : RT

25.0' TO RT EDGE PAVEMENT

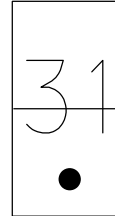
STATION: 341+45.68

HORZ.DATUM: NAD83(2011)

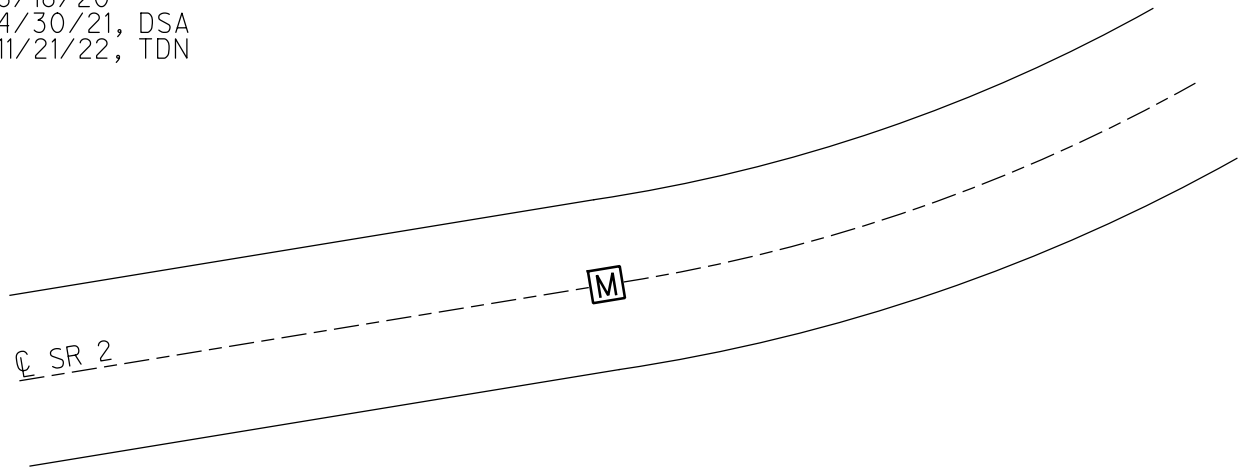
GEOID: NAVD88 2018

GRID: NORTHING: 709288.328

EASTING: 1622758.977



RECORD: T.S.
FD MONBOX
3/29/94, CAL
FD MONBOX
W/ "X" ON LID
REFE11
1/28/15, EBW
FD MONBOX
W/ 1" IPIN
REFE11
8/18/20
4/30/21, DSA
11/21/22, TDN



O.D.O.T. DISTRICT 2 SURVEY OFFICE (USE ONLY)

PERSONNEL

REFERENCE NO. 11 E

SHEET 21 OF 31

NOTES LOEHRKE

DATE 3/29/94

ROUTE SR 2

H.C. CANTERBURY

WEATHER NICE

COUNTY LUCAS

R.C. VOGEL

TEMP. 48°

TOWNSHIP SPRINGFIELD

DWG BY NIESE PID 11616

SECTION 31

T 8 N R 10 E

TYPE MONUMENT MONBOX

ON SURFACE - ~~BELOW~~ ON

OFFSET ☉ PAVEMENT ON LT : RT

25.0' TO RT EDGE PAVEMENT


STATION: 341+45.68

HORZ.DATUM: NAD83(2011)

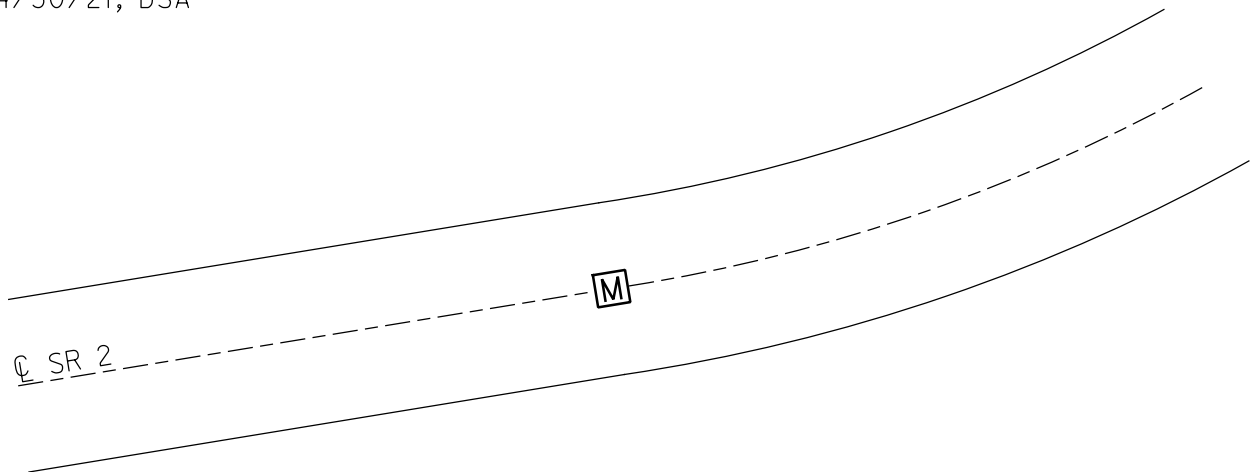
GEOID: NAVD88 2018

GRID: NORTHING: 709288.393

EASTING: 1622758.925



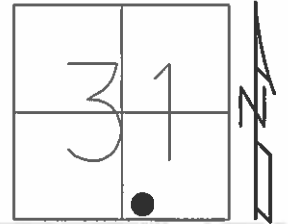
RECORD: P.C.
FD MONBOX
3/29/94, CAL
FD MONBOX
W/ "X" ON LID
1/28/15
FD MONBOX
W/ 1" IPIN
REFE11
8/18/20
4/30/21, DSA



O.D.O.T. DISTRICT 2 SURVEY OFFICE (USE ONLY)

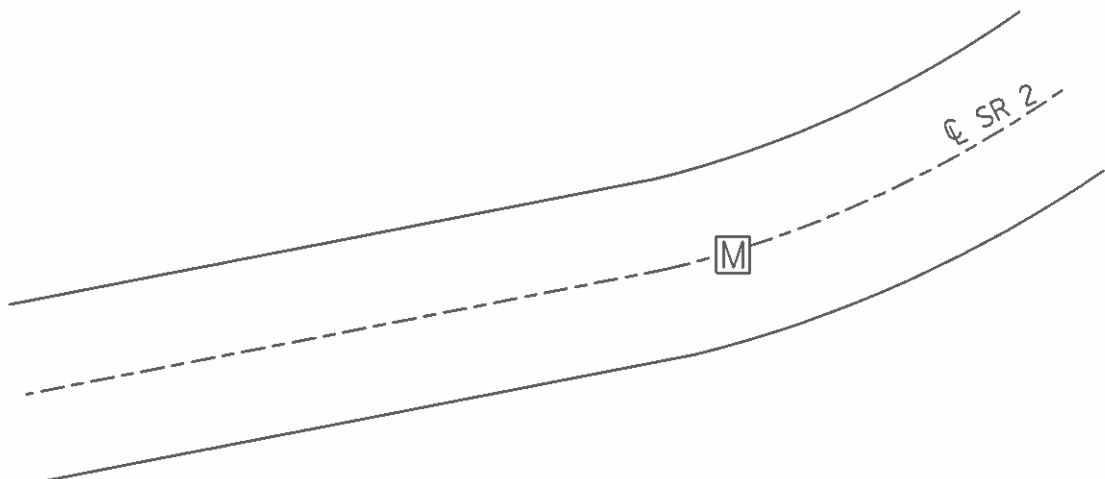
PERSONNEL _____ REFERENCE NO. 11 E SHEET 21 OF 31
NOTES LOEHRKE DATE 3/29/94 ROUTE SR 2
H.C. CANTERBURY WEATHER NICE COUNTY LUCAS
R.C. VOGEL TEMP. 48° TOWNSHIP SPRINGFIELD
SECTION 31
T 7 N R 9 E

TYPE MONUMENT MON BOX
ON SURFACE - ~~BELOW~~ ON
~~LEFT~~ - Q PAV'T - ~~RIGHT~~ ON
25' TO RT EDGE PAVEMENT
S.L.M. 341+45.68



GRID: NORTHING: 709288.328 EASTING: 1622758.977

RECORD: P.C.
FD MON BOX 'X' ON LID
1/28/15



O.D.O.T. DISTRICT 2 SURVEY OFFICE

PERSONNEL

REFERENCE NO. 11-E

SHEET 8 OF 25

NOTES LOEHRKE

H.C. CANTERBURY

R.C. VOGEL

DATE 3-29-94

WEATHER Nice

TEMP. +48

ROUTE SR2

COUNTY LUCAS

TOWNSHIP Springfield

SECTION 31 Fractional

T. 7 N R. 10 E

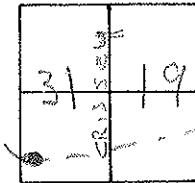
TYPE MONUMENT Man Box

ON SURFACE - BELOW Yes

~~LEFT~~ - ~~C~~ PAV'T. - RIGHT Yes

25.0 TO Rt EDGE PAVEMENT

S.L.M. 341+33



P.C.

