

O.D.O.T. DISTRICT 2 SURVEY OFFICE (USE ONLY)

PERSONNEL

REFERENCE NO. 11 F

SHEET 22 OF 29

NOTES LOEHRKE

DATE 3/29/94

ROUTE SR 2

H.C. CANTERBURY

WEATHER NICE

COUNTY LUCAS

R.C. VOGEL

TEMP. 50°

TOWNSHIP SPRINGFIELD

SECTION 31

DWG BY RHOADES PID 88525

T 8 N R 10 E

TYPE MONUMENT MONBOX

ON SURFACE - ~~BELOW~~ ON

OFFSET ☉ PAVEMENT 8.0' ~~±~~ : RT

16.0' TO RT EDGE PAVEMENT

STATION: 345+12.34

HORZ.DATUM: NAD83(2011)

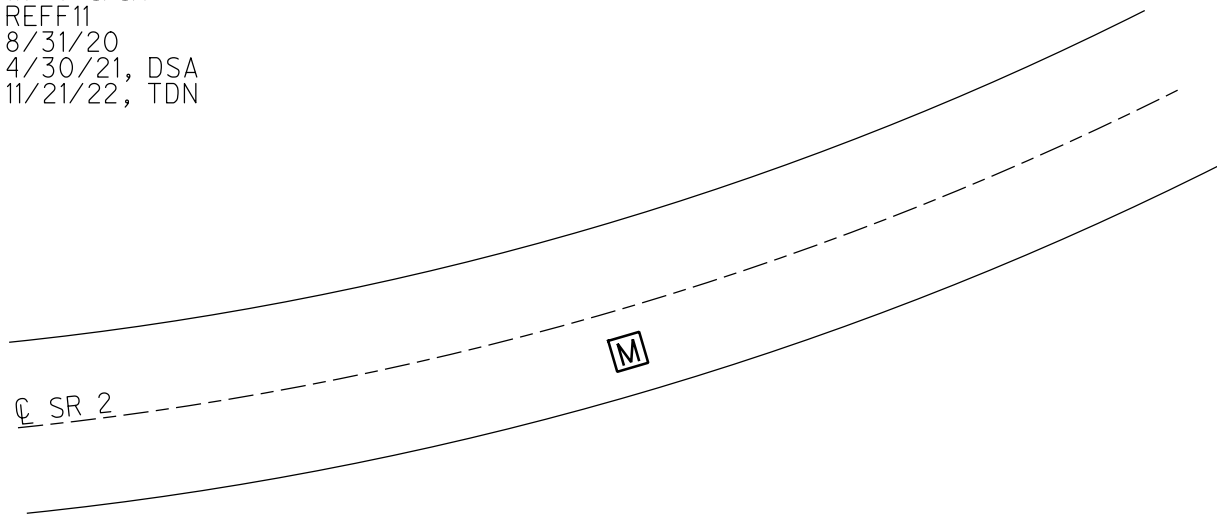
GEOID: NAVD88 2018

GRID: NORTHING: 709358.310

EASTING: 1623109.373



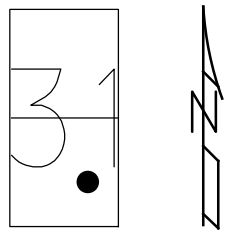
RECORD: P.I.
FD MONBOX
3/29/94, CAL
FD 1" IPIN
REFF11
2/27/15, EBW
FD MONBOX
W/ 1" IPIN
REFF11
8/31/20
4/30/21, DSA
11/21/22, TDN



O.D.O.T. DISTRICT 2 SURVEY OFFICE (USE ONLY)

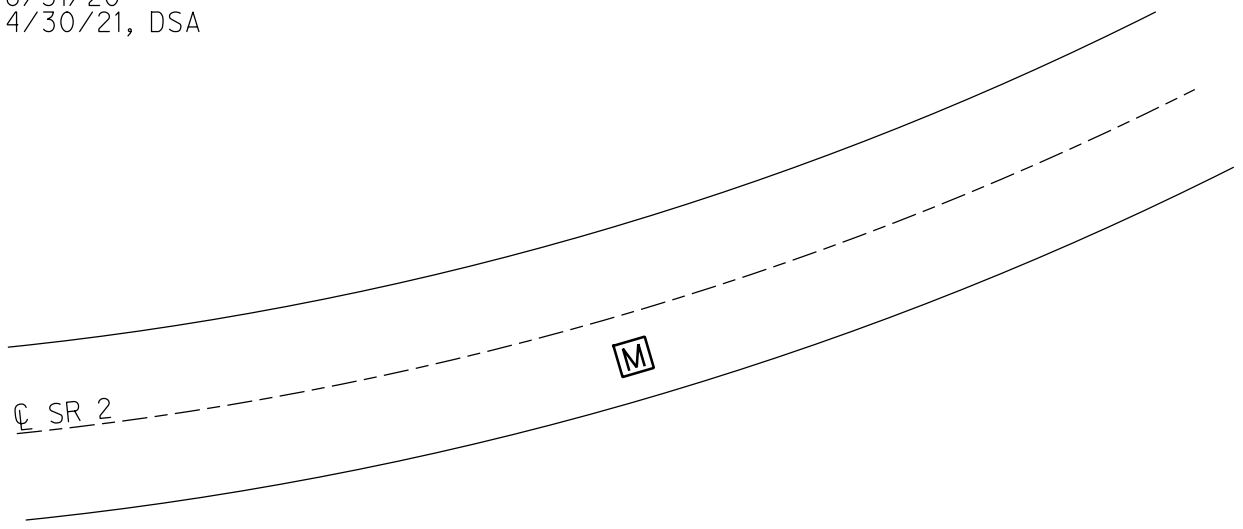
PERSONNEL _____ REFERENCE NO. 11 F SHEET 22 OF 31
NOTES LOEHRKE DATE 3/29/94 ROUTE SR 2
H.C. CANTERBURY WEATHER NICE COUNTY LUCAS
R.C. VOGEL TEMP. 50° TOWNSHIP SPRINGFIELD
DWG BY NIESE PID 11616 SECTION 31
T 8 N R 10 E

TYPE MONUMENT MONBOX
ON SURFACE - ~~BELOW~~ ON
OFFSET ☐ PAVEMENT 8.0' ~~±~~ : RT
16.0' TO RT EDGE PAVEMENT
STATION: 345+02.67



HORZ.DATUM: NAD83(2011) GEOID: NAVD88 2018
GRID: NORTHING: 709358.306 EASTING: 1623109.368

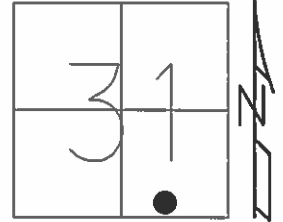
RECORD:
FD MONBOX
3/29/94, CAL
FD 1" IPIN
2/27/15
FD MONBOX
W/ 1" IPIN
REFF11
8/31/20
4/30/21, DSA



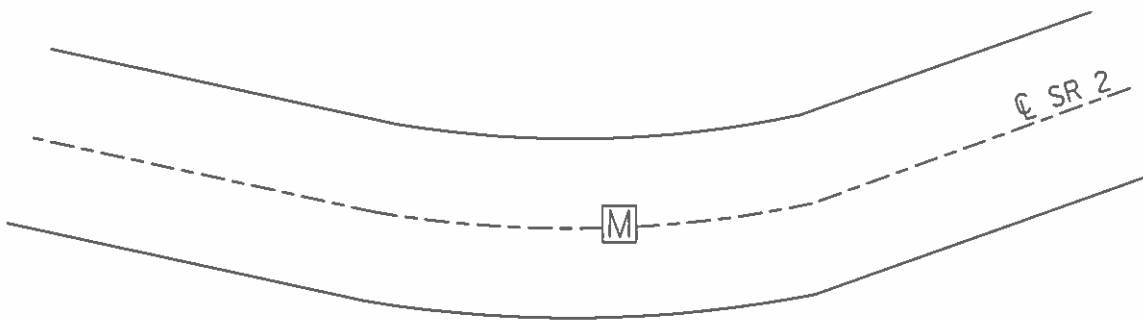
O.D.O.T. DISTRICT 2 SURVEY OFFICE (USE ONLY)

PERSONNEL _____ REFERENCE NO. 11 F SHEET 22 OF 31
NOTES LOEHRKE DATE 3/29/94 ROUTE SR 2
H.C. CANTERBURY WEATHER NICE COUNTY LUCAS
R.C. VOGEL TEMP. 50° TOWNSHIP SPRINGFIELD
SECTION 31
T 7 N R 10 E

TYPE MONUMENT MON BOX
ON SURFACE - ~~BELOW~~ ON _____
~~LEFT~~ - Q PAV'T - RIGHT 8'
16' TO RT EDGE PAVEMENT
S.L.M. 345+02.67
GRID: NORTHING: 709358.3101 EASTING: 1623109.378



RECORD:
FD 1" IPIN
GPS, REFF11
2/27/15



O.D.O.T. DISTRICT 2 SURVEY OFFICE

PERSONNEL

REFERENCE NO. 11-F

SHEET 9 OF 25

NOTES LOEHRKE

H.C. CANTERBURY

R.C. VOGEL

DATE 3-29-94

WEATHER Nice

TEMP. +50

ROUTE S.R.2

COUNTY LUCAS

TOWNSHIP Springfield

SECTION 31 FRACTIONAL

T 7 N R 10 E

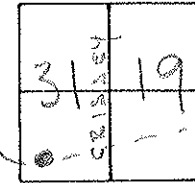
TYPE MONUMENT Mon Box

ON SURFACE - BELOW Yes

LEFT - & PAV'T. - RIGHT

16.0 TO Rt EDGE PAVEMENT

S.L.M. 344+90



PERSONNEL	TITLE	PERSONNEL	TITLE	COUNTY	DATE	WEATHER	TEMP.
Shaner				Lucas	1 st Sept. 77	cloudy	60°
E				S. R. #2			
Lucas				SEC.			

DESCRIPTION Reference to Control Points JOB NO. _____

LEFT CENTER LINE RIGHT

