

O.D.O.T. DISTRICT 2 SURVEY OFFICE (USE ONLY)

PERSONNEL

REFERENCE NO. 13

SHEET 24 OF 29

NOTES LOEHRKE DATE 3/29/94

H.C. CANTERBURY WEATHER NICE

R.C. VOGEL TEMP. 39°

ROUTE SR 2

COUNTY LUCAS

TOWNSHIP SPRINGFIELD

SECTION 19

DWG BY RHOADES PID 88525

T 7 N R 10 E

TYPE MONUMENT MONBOX

ON SURFACE - ~~BELOW~~ ON

OFFSET ☉ PAVEMENT ON LT : RT

25' TO RT EDGE PAVEMENT

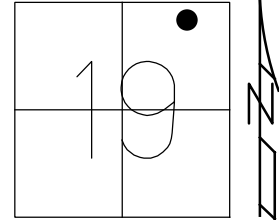
STATION: 376+97.44

HORZ.DATUM: NAD83 2011

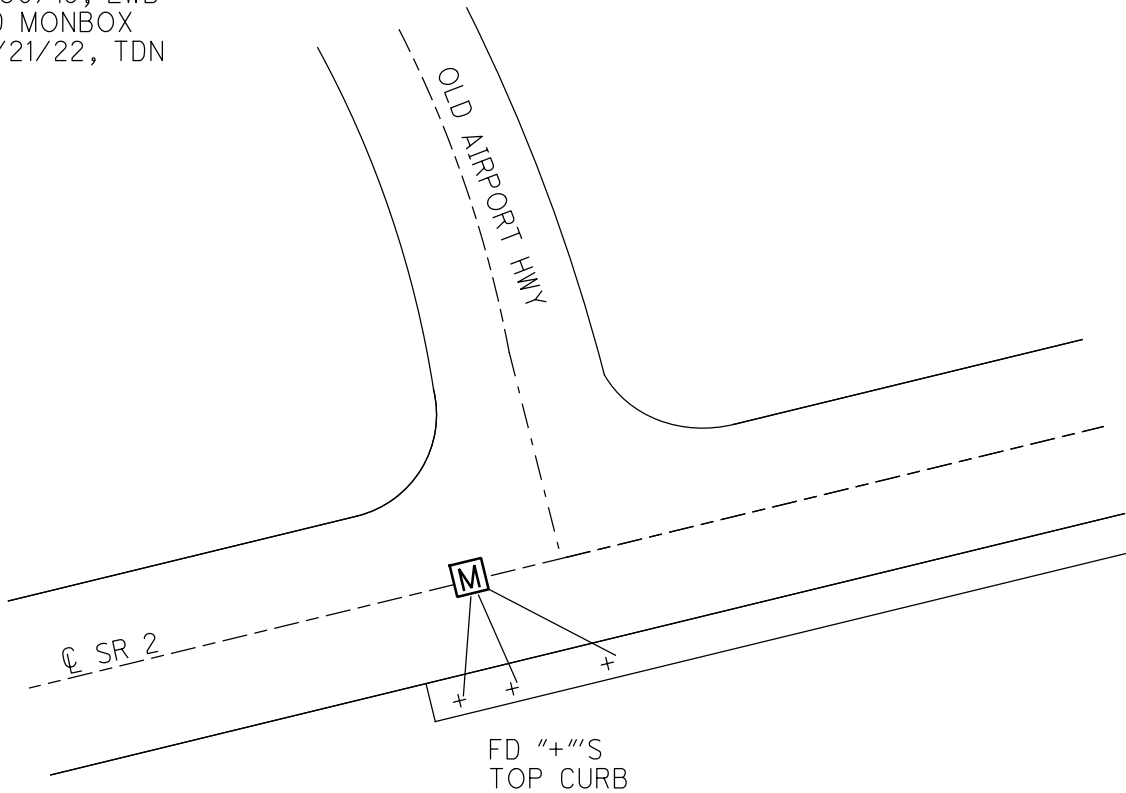
GEOID: NAVD88 2012A

GRID: NORTHING: 710399.126

EASTING: 1626130.369



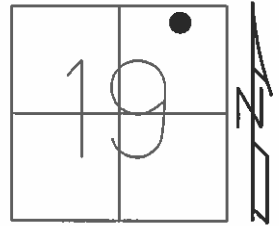
RECORD: T.S.
FD 1" IPIN
REF13
1/30/15, EWB
FD MONBOX
11/21/22, TDN



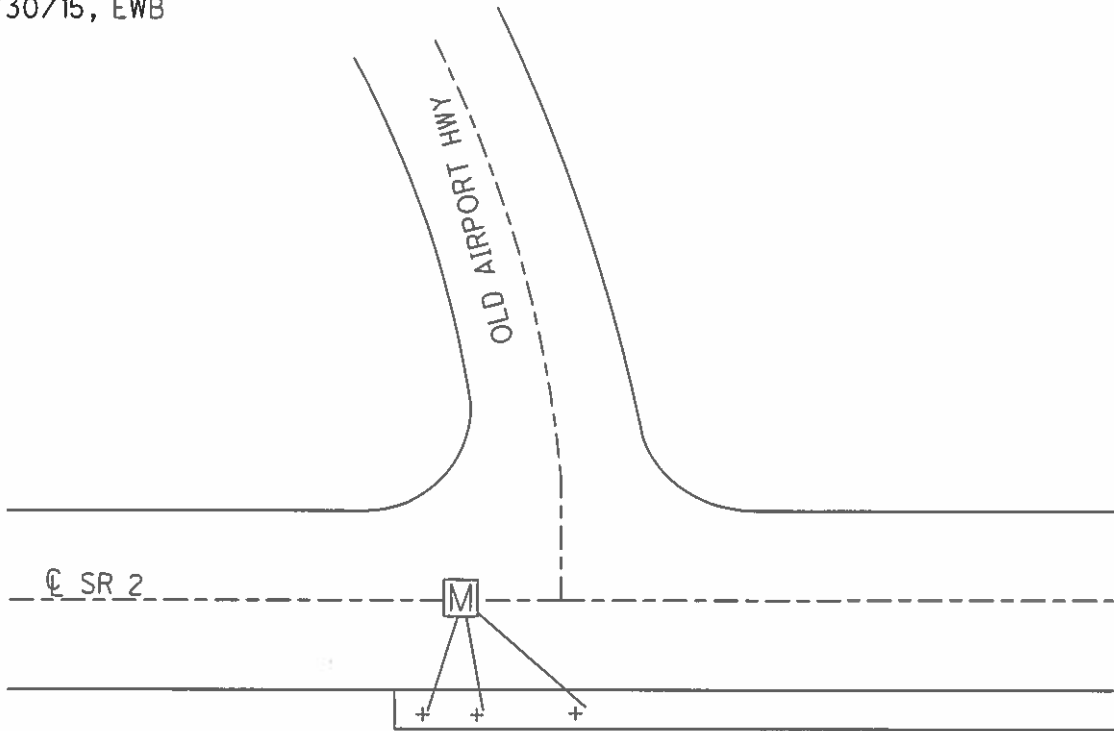
O.D.O.T. DISTRICT 2 SURVEY OFFICE (USE ONLY)

PERSONNEL _____ REFERENCE NO. 13 SHEET 24 OF 31
NOTES LOEHRKE DATE 3/29/94 ROUTE SR 2
H.C. CANTERBURY WEATHER NICE COUNTY LUCAS
R.C. VOGEL TEMP. 39° TOWNSHIP SPRINGFIELD
SECTION 19
T 7 N R 10 E

TYPE MONUMENT MON BOX
ON SURFACE - ~~BELOW~~ ON
~~LEFT~~ - ☉ PAV'T - ~~RIGHT~~ ON
25' TO RT EDGE PAVEMENT
S.L.M. 376+97.44
GRID: NORTHING: 710399.126 EASTING: 1626130.369



RECORD:
FD 1" IPIN
REF13
1/30/15, EWB



FD CUT "+"S TOP CONC CURB

O.D.O.T. DISTRICT 2 SURVEY OFFICE

PERSONNEL

REFERENCE NO. 13

SHEET 11 OF 25

NOTES

Loehrke

H.C.

CANTERBURY

DATE

3-29-94

ROUTE

S.R.2

R.C.

Vogel

WEATHER

Nice

COUNTY

LUCAS

TEMP.

+39

TOWNSHIP

Springfield

SECTION

19

T. 7 N. R. 10 E.

TYPE MONUMENT

Mon Box

ON SURFACE - BELOW

Yes

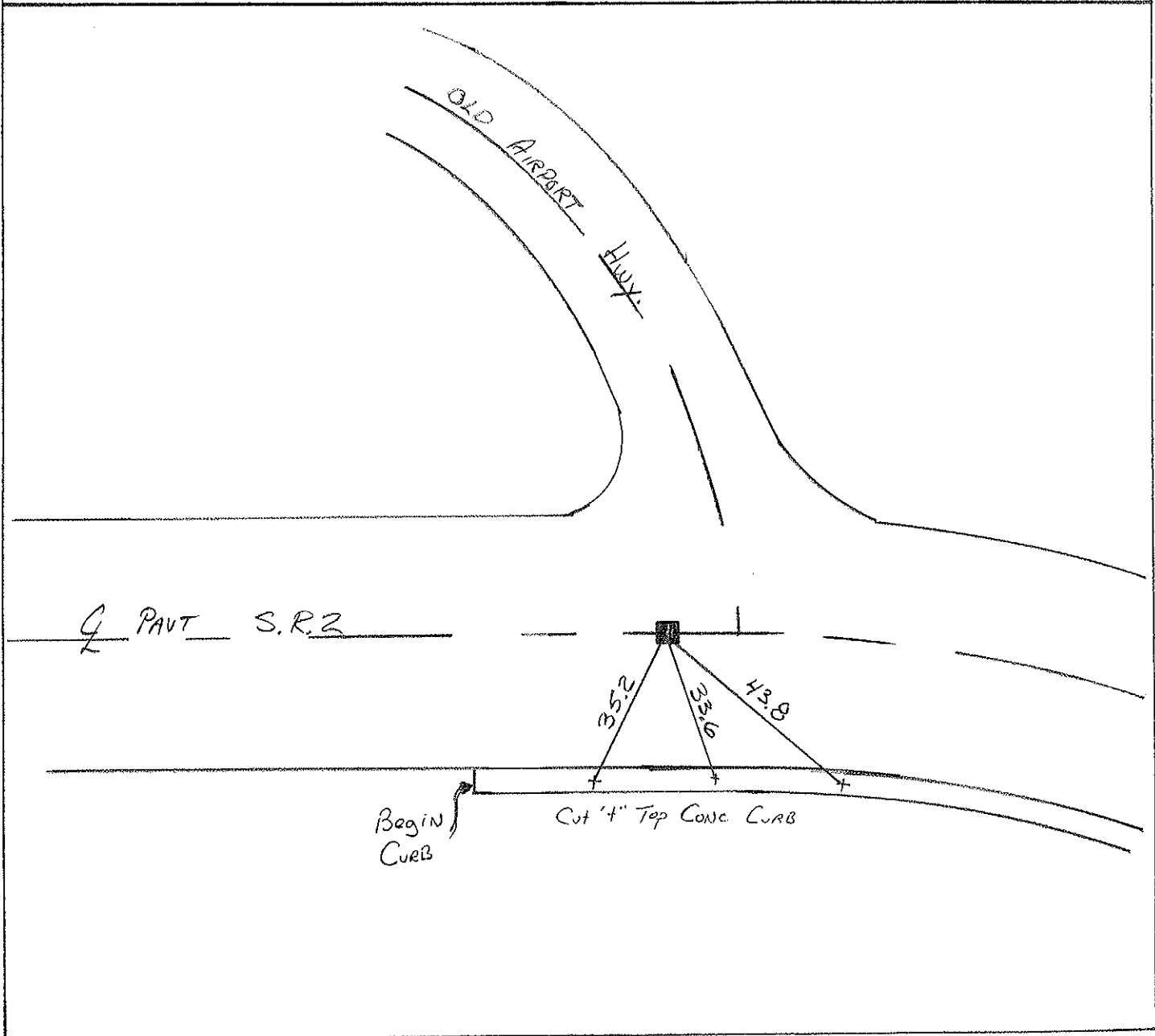
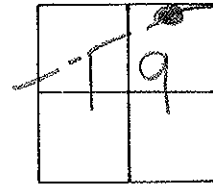
LEFT - & PAV'T. - RIGHT

Yes

25 TO Rt EDGE PAVEMENT

S.L.M.

376+78



PERSONNEL	TITLE	PERSONNEL	TITLE	COUNTY	DATE	WEATHER	TEMP.
Stone				Lucas	19 Sept. 77	Fair	64°
F				#2			
Crow							

DESCRIPTION References to Control Points JOB NO. _____

LEFT CENTER LINE RIGHT

