

O.D.O.T. DISTRICT 2 SURVEY OFFICE (USE ONLY)

PERSONNEL

REFERENCE NO. 14

SHEET 25 OF 29

NOTES LOEHRKE

DATE 3/29/94

ROUTE SR 2

H.C. CANTERBURY

WEATHER NICE

COUNTY LUCAS

R.C. VOGEL

TEMP. 40°

TOWNSHIP SPRINGFIELD

DWG BY RHOADES PID 88525

SECTION 19

T 7 N R 10 E

TYPE MONUMENT CMON

ON SURFACE - ~~BELOW~~ ON

OFFSET Q PAVEMENT 30±' LT : ~~RT~~

4.5' LT TO LT EDGE PAVEMENT

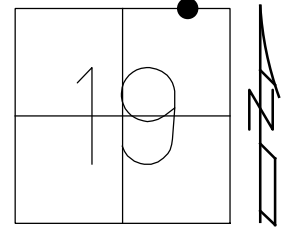
STATION: 381+95.86

HORZ. DATUM: NAD83 2011

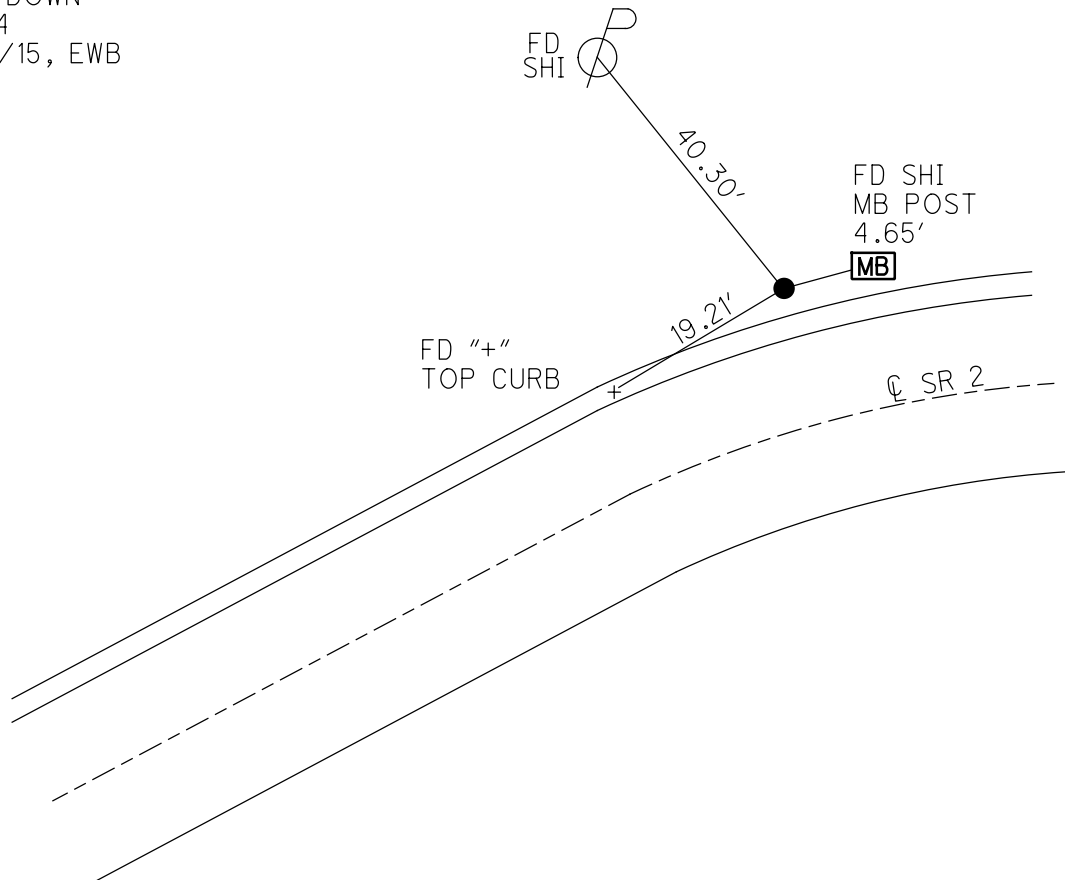
GEOID: NAVD88 2012A

GRID: NORTHING: 710562.620

EASTING: 1626604.503



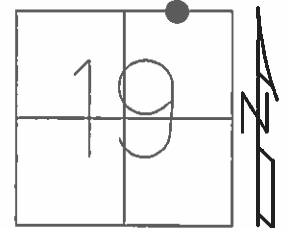
RECORD: P.I.
 FD CMON
 3/29/94, CL
 FD CMON
 0.3' DOWN
 REF14
 1/30/15, EWB



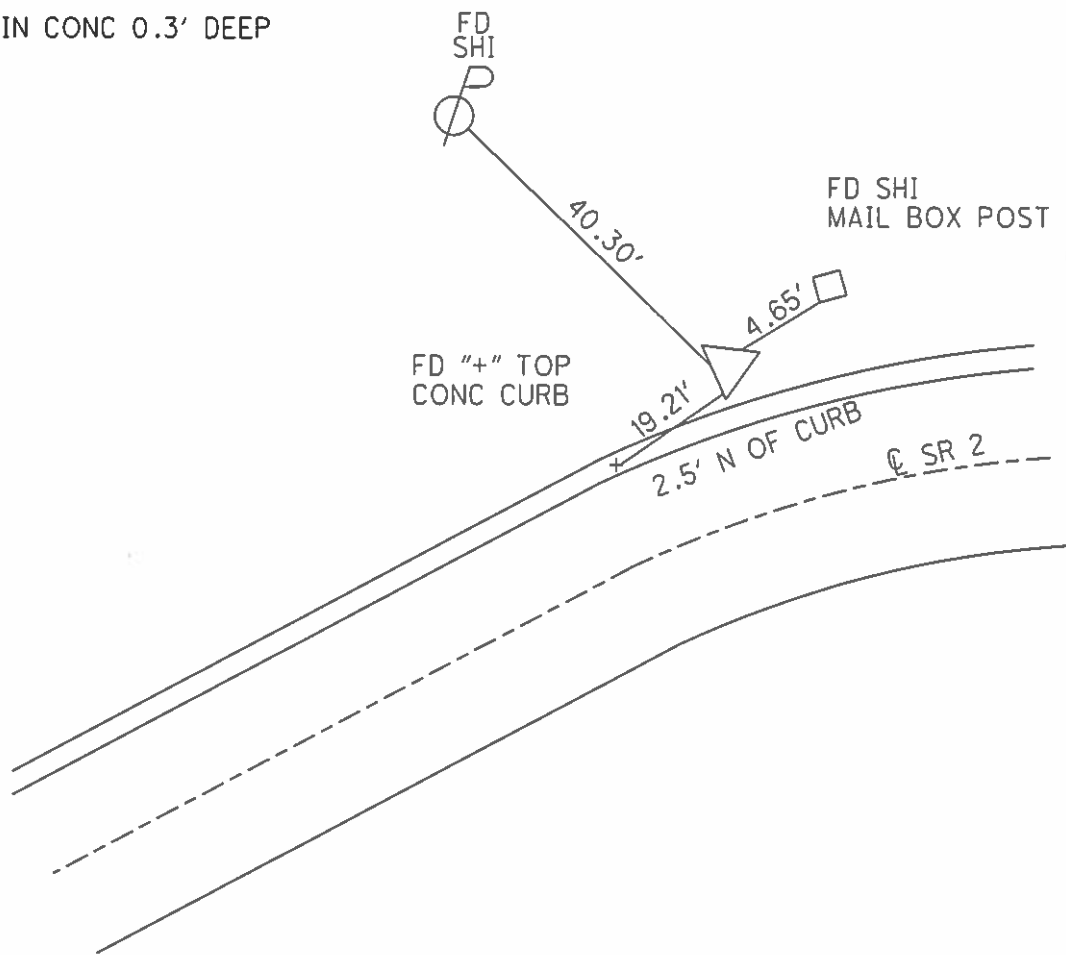
O.D.O.T. DISTRICT 2 SURVEY OFFICE (USE ONLY)

PERSONNEL _____ REFERENCE NO. 14 SHEET 25 OF 31
 NOTES LOEHRKE DATE 3/29/94 ROUTE SR 2
 H.C. CANTERBURY WEATHER NICE COUNTY LUCAS
 R.C. VOGEL TEMP. 40° TOWNSHIP SPRINGFIELD
 _____ SECTION 19
 _____ T 7 N R 10 E

TYPE MONUMENT IRON PIN IN CONC
 ON SURFACE - ~~BELOW~~ ON _____
 LEFT - ☉ PAV'T - ~~RIGHT~~ ±30'
4.5' TO LT EDGE PAVEMENT
 S.L.M. 381+95.86
 GRID: NORTHING: 710562.62 EASTING: 1626604.503



RECORD:
 FD 1" IPIN IN CONC 0.3' DEEP
 REF14
 1/30/15



O.D.O.T. DISTRICT 2 SURVEY OFFICE

PERSONNEL _____

REFERENCE NO. 14

SHEET 12 OF 25

NOTES LOHRKE

H.C. CANTERBURY

DATE 3-29-94

ROUTE S.R. 2

R.C. VOGEL

WEATHER Nice

COUNTY LUCAS

TEMP. +40

TOWNSHIP Springfield

SECTION 19

T. 7 N R. 10 E

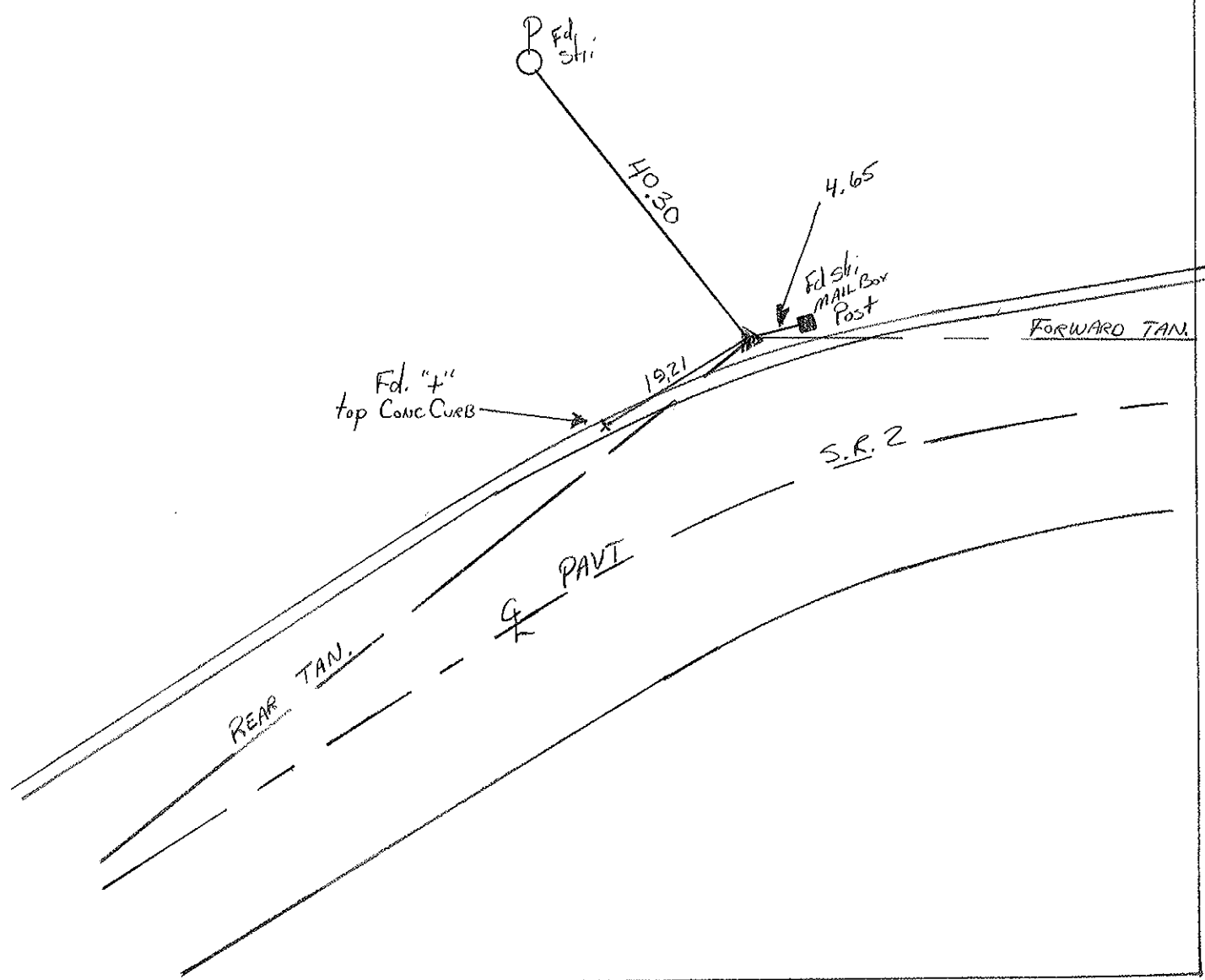
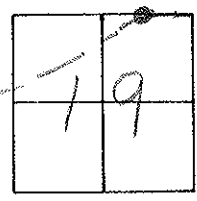
TYPE MONUMENT IRON PIN IN CONC

ON SURFACE - BELOW Yes

LEFT-0 PAV'T. - RIGHT ±30' Lt

4.5 TO 4.7 ^{of} Lt EDGE PAVEMENT

S.L.M. 381+81



PERSONNEL	TITLE	PERSONNEL	TITLE	COUNTY	DATE
Stone				Lucas	19 Sept. 77
E				S. R. #2	WEATHER Fair
Crew				SEC.	TEMP. 64°

DESCRIPTION Reference to Control Points JOB NO. _____

LEFT CENTER LINE RIGHT

