

O.D.O.T. DISTRICT 2 SURVEY OFFICE (USE ONLY)

PERSONNEL

REFERENCE NO. 14 A

SHEET 26 OF 29

NOTES LOEHRKE DATE 3/29/94
H.C. CANTERBURY WEATHER NICE
R.C. VOGEL TEMP. 41°

ROUTE SR 2
COUNTY LUCAS
TOWNSHIP SPRINGFIELD
SECTION 19

DWG BY RHOADES PID 88525

T 7 N R 10 E

TYPE MONUMENT MONBOX W/1" IPIN

ON SURFACE - ~~BELOW~~ ON

OFFSET CL PAVEMENT ON LT : RT

25' TO RT EDGE PAVEMENT

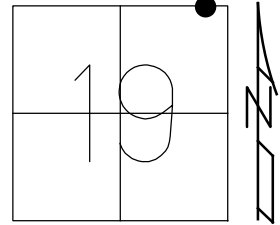
STATION: 386+89.01

HORZ. DATUM: NAD83 2011

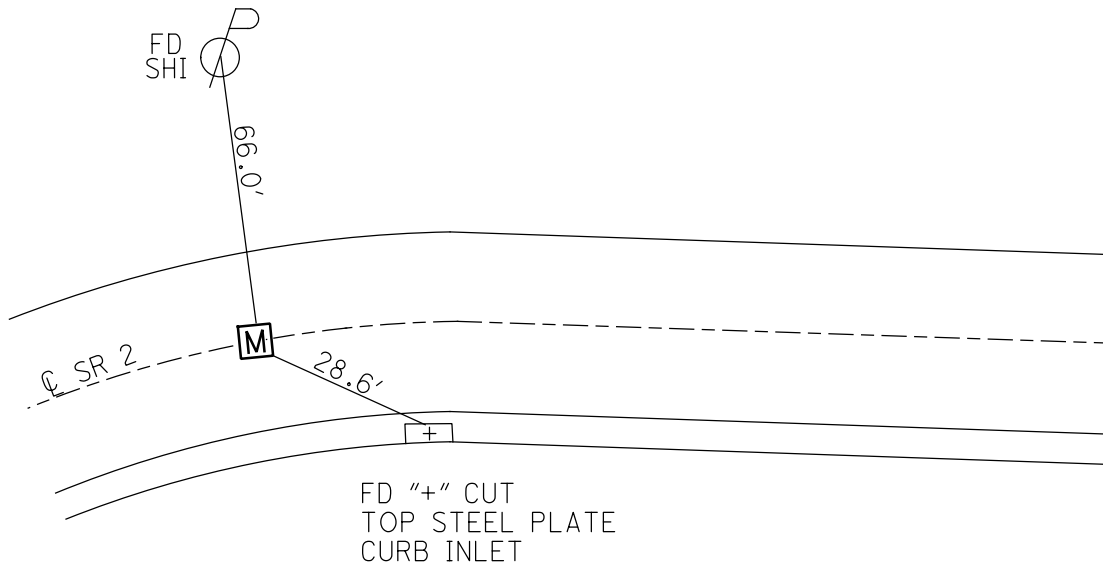
GEOID: NAVD88 2012A

GRID: NORTHING: 710562.090

EASTING: 1627100.690



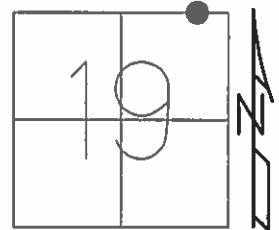
RECORD: ST
FD MONBOX
W/1" IPIN
3/29/94, CL
REFA14
1/30/15, EWB



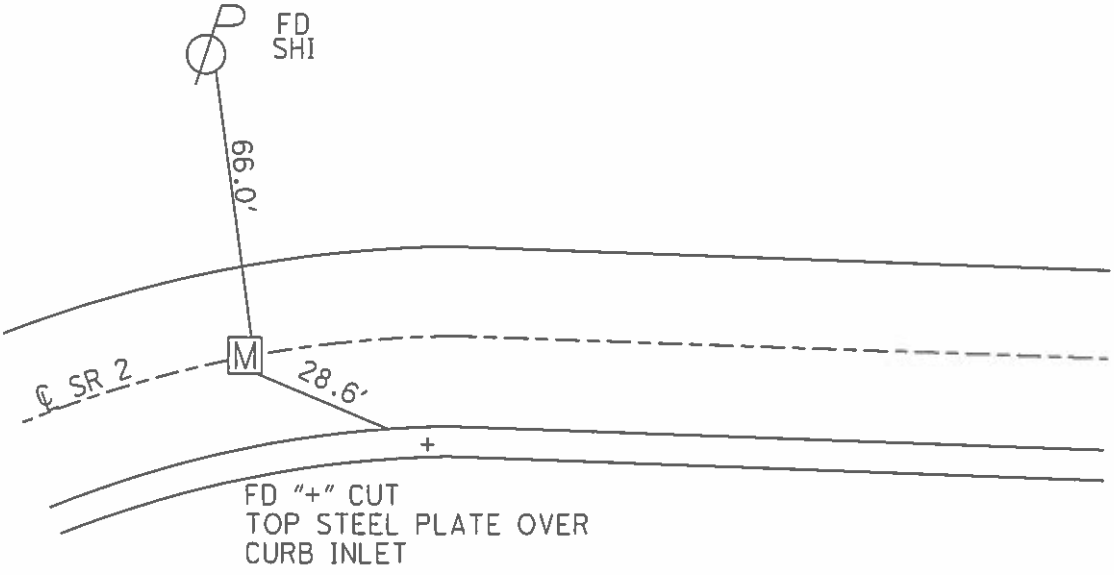
O.D.O.T. DISTRICT 2 SURVEY OFFICE (USE ONLY)

PERSONNEL _____ REFERENCE NO. 14 A SHEET 26 OF 31
NOTES LOEHRKE DATE 3/29/94 ROUTE SR 2
H.C. CANTERBURY WEATHER NICE COUNTY LUCAS
R.C. VOGEL TEMP. 41° TOWNSHIP SPRINGFIELD
SECTION 19
T 7 N R 10 E

TYPE MONUMENT MON BOX
ON SURFACE - ~~BELOW~~ ON _____
~~LEFT~~ - ☉ PAV'T - ~~RIGHT~~ ON _____
25' TO RT EDGE PAVEMENT
S.L.M. 386+89.01
GRID: NORTHING: 710562.09 EASTING: 1627100.69



RECORD:
FD 1" IPIN
REFA14
1/30/15



O.D.O.T. DISTRICT 2 SURVEY OFFICE

PERSONNEL

NOTES LOEHRKE
H.C. CANTERBURY
R.C. VOGEL

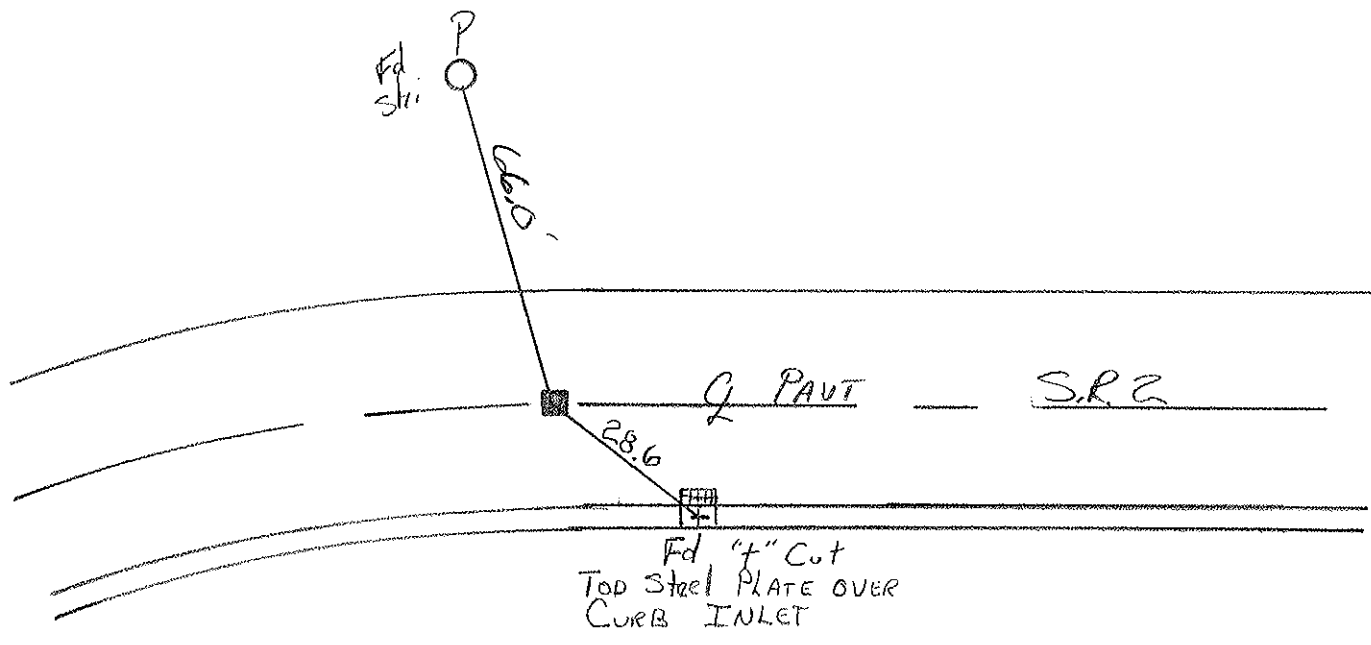
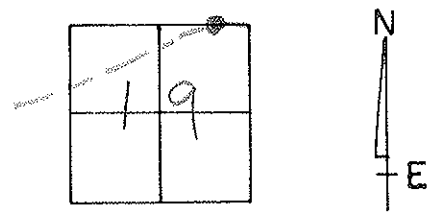
REFERENCE NO. 14-A

DATE 3-29-94
WEATHER Nice
TEMP. +41

SHEET 13 OF 25

ROUTE SR2
COUNTY LUCAS
TOWNSHIP SPRINGFIELD
SECTION 19
T. 7 N. R. 10 E

TYPE MONUMENT Mon Box
ON SURFACE - BELOW Yes
LEFT - ~~C~~ PAVT. - RIGHT Yes
25' TO RT EDGE PAVEMENT
S.L.M. 386+69



PERSONNEL	TITLE	PERSONNEL	TITLE	COUNTY	DATE
Stone				Lucas	14 Sept. 77
Crew				S. R. #2	WEATHER Fair
				SEC.	TEMP. 67°

DESCRIPTION References to Control Points JOB NO. _____

LEFT CENTER LINE RIGHT

