

O.D.O.T. DISTRICT 2 SURVEY OFFICE (USE ONLY)

PERSONNEL

REFERENCE NO. 18 C

SHEET 7 OF 18

NOTES LOEHRKE

DATE 4-1-94

ROUTE SR 2

H.C. CANTERBURY

WEATHER NICE

COUNTY LUCAS

R.C. VOGEL

TEMP. 48°

TOWNSHIP SPRINGFIELD

DWG BY JAMES

PID 95717

SECTION 16

T 8 N R 10 E

TYPE MONUMENT MONBOX

ON SURFACE - ~~BELOW~~ ON

OFFSET CL PAVEMENT 15.7' LT : ~~RT~~

12.6' TO LT EDGE PAVEMENT

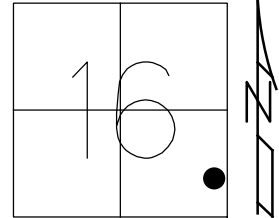
STATION: 506+12

HORIZ.DATUM: NAD83 2011

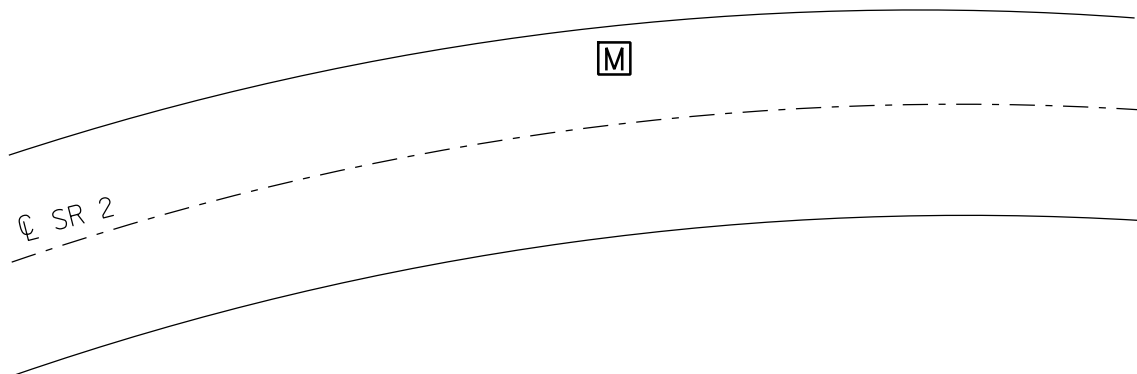
GEOID: NAVD88 2012A

GRID: NORTHING: 710939.982

EASTING: 1638968.286



RECORD: P.I.
FD MONBOX
4-1-94, CL
FD MONBOX
W/ 1" IPIN
REFC18
6-23-16, JFO



O.D.O.T. DISTRICT 2 SURVEY OFFICE

PERSONNEL

REFERENCE NO. 18-C

SHEET 21 OF 25

NOTES LOHRKE

H.C. CANTERBURY

R.C. VOGEL

DATE 4-1-94

WEATHER Nice

TEMP. +48

ROUTE S.R. 2

COUNTY LUCAS

TOWNSHIP Springfield

SECTION 16

T. 8 N. R. 10 E


TYPE MONUMENT Map Box

ON SURFACE - ~~BELOW~~ Yes

LEFT-~~C~~ PAV'T. - ~~RIGHT~~ 15.7

12.6 TO Lt EDGE PAVEMENT

S.L.M. 506+12



APPEARS TO BE P.I.

