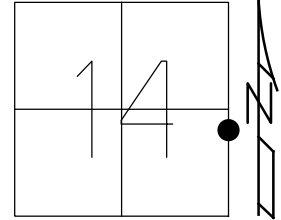


O.D.O.T. DISTRICT 2 SURVEY OFFICE (USE ONLY)

PERSONNEL _____ REFERENCE NO. 21 SHEET 17 OF 18
 NOTES CURTIS DATE 8/12/71 ROUTE SR 2
 H.C. STEVENS WEATHER SUNNY COUNTY LUCAS
 R.C. BRANNAN TEMP. 75° TOWNSHIP _____
 DWG BY RHOADES PID 94724 SECTION 14
 T 2 USR

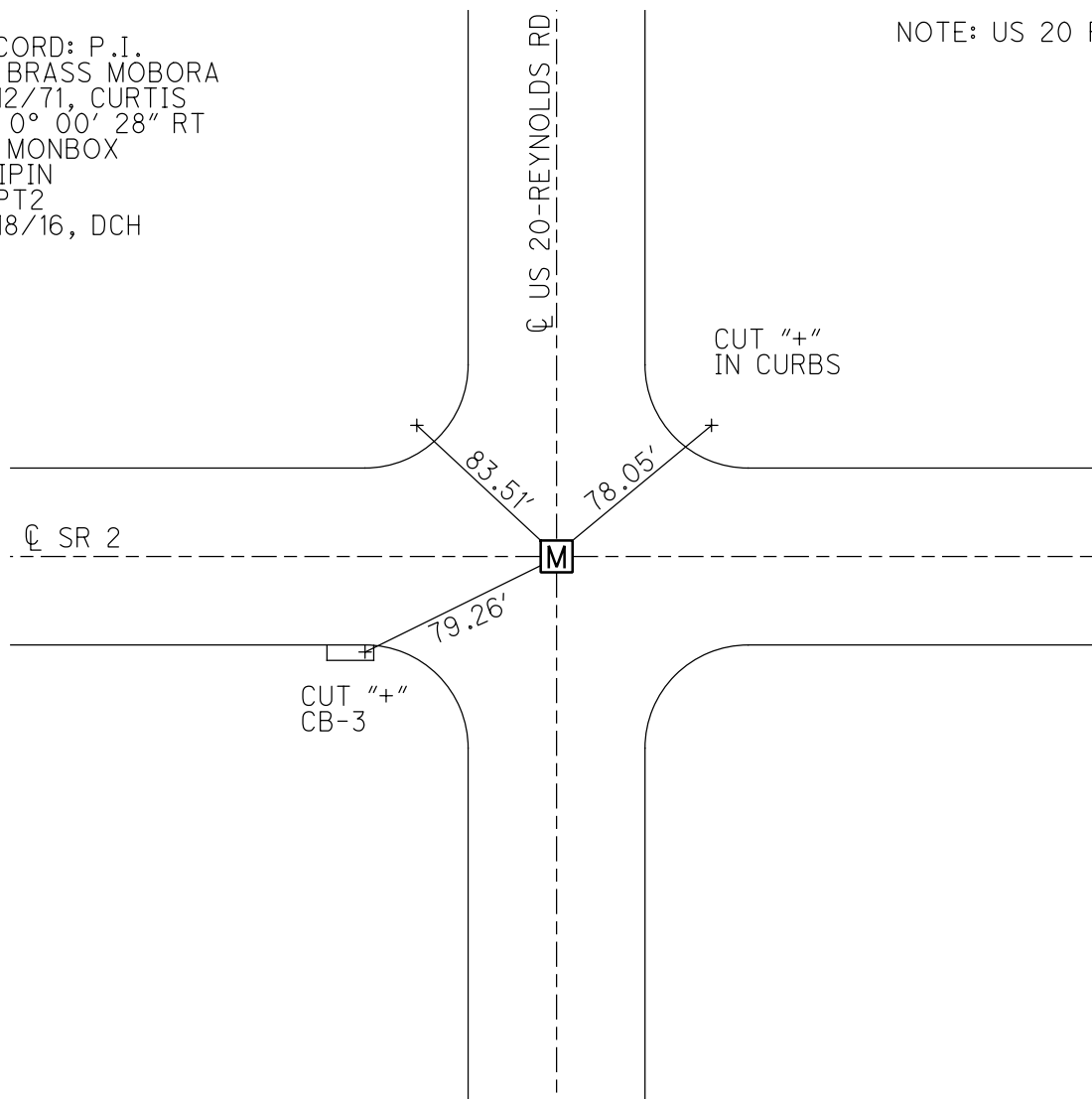
TYPE MONUMENT BRASS MOBORA
 ON SURFACE - ~~BELOW~~ ON
 OFFSET \bar{C} PAVEMENT ON LT : RT
- TO - EDGE PAVEMENT
 STATION: 619+88.74



HORIZ.DATUM: NAD83 2011 GEOID: NAVD88 2012A
 GRID: NORTHING: 712557.708 EASTING: 1650070.901

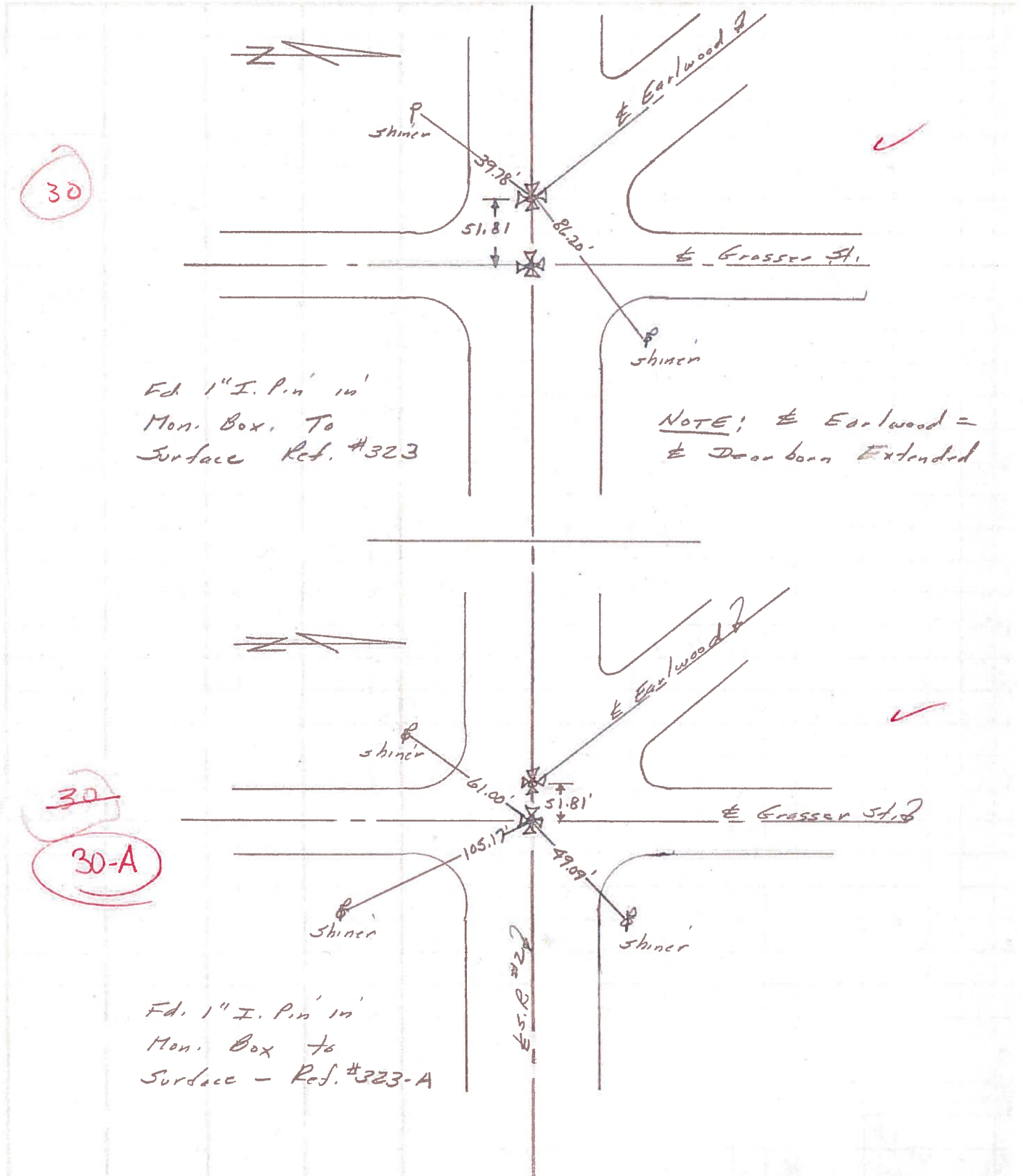
RECORD: P.I.
 FD BRASS MOBORA
 8/12/71, CURTIS
 $\Delta = 0^\circ 00' 28''$ RT
 FD MONBOX
 W/IPIN
 CNPT2
 4/18/16, DCH

NOTE: US 20 REF 75



PERSONNEL	TITLE	PERSONNEL	TITLE	COUNTY	DATE	WEATHER	TEMP.
Stone	Notes			Lucas	9 July 71	Worms	80°
Michalak	H.C.			S. R. #2			
Schrader	P.C.			SEC. D.H. Co. Line West			

DESCRIPTION References to Control Points JOB NO. _____
 LEFT CENTER LINE RIGHT



30

30

30-A

PERSONNEL	TITLE	PERSONNEL	TITLE
BLAY			
CREW			

COUNTY LUCAS DATE 5/16/61

S. R. #2 WEATHER Clear

SEC Reynolds Rd to TTR TEMP. 70

DESCRIPTION Ref. To Memo JOB NO. BLAY 10/3/61

