

O.D.O.T. DISTRICT 2 SURVEY OFFICE (USE ONLY)

PERSONNEL _____

REFERENCE NO. 33 A

SHEET 7 OF 18

NOTES STONE DATE 6/19/85
 H.C. CURTIS WEATHER SUNNY
 R.C. MICHALAK TEMP. 60°
HOUSEHOLDER

ROUTE SR 2
 COUNTY LUCAS
 TOWNSHIP CITY OF OREGON
 SECTION 10

DWG BY NIESE PID _____

T 10 S R 8 E

TYPE MONUMENT P.K. NAIL

ON SURFACE - ~~BELOW~~ ON

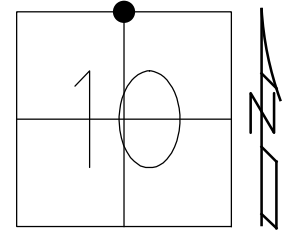
OFFSET CL PAVEMENT ON LT : RT

- TO - EDGE PAVEMENT

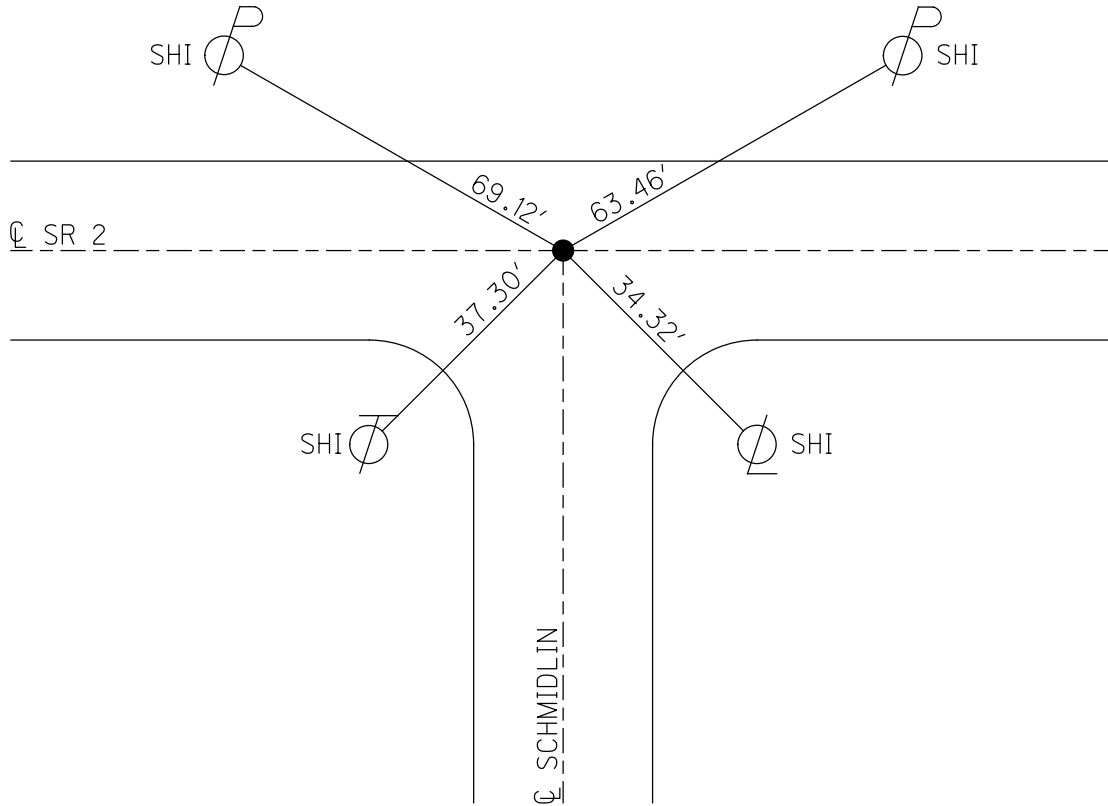
STATION: 1208+85

HORZ. DATUM: _____ GEOID: _____

GRID: NORTHING: _____ EASTING: _____



RECORD:
 FD P.K. NAIL
 6/19/85, IRS
 SET P.K. NAIL
 11/1/85



O.D.O.T. DISTRICT 2 SURVEY OFFICE

PERSONNEL

REFERENCE NO. 33-A

SHEET 1 OF

NOTES 1.57 cms

H.C. D. Curtis

R.C. R. Michalak

J. Householder

DATE 19 June 85

WEATHER Sunny

TEMP. 60°

ROUTE SR #2

COUNTY Lucas

TOWNSHIP

SECTION 09000

T R

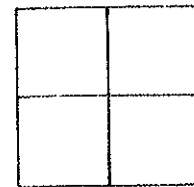
TYPE MONUMENT PK Nail

ON SURFACE - BELOW Surface

LEFT- & PAV'T. - RIGHT

 TO EDGE PAVEMENT

S.L.M. 1208+85



Set P.K. Nail to Surface - 11-1-85

