

O.D.O.T. DISTRICT 2 SURVEY OFFICE (USE ONLY)

PERSONNEL _____

REFERENCE NO. 38

SHEET 13 OF 18

NOTES STONE

DATE 6/19/85

ROUTE SR 2

H.C. CURTIS

WEATHER FAIR

COUNTY LUCAS

R.C. MICHALAK

TEMP. 60°

TOWNSHIP CITY OF OREGON

HOUSEHOLDER

DWG BY NIESE PID _____

SECTION 12

T 10 S R 8 E

TYPE MONUMENT R.R. SPIKE

ON SURFACE - ~~BELOW~~ ON

OFFSET \odot PAVEMENT ON LT : RT

- TO - EDGE PAVEMENT

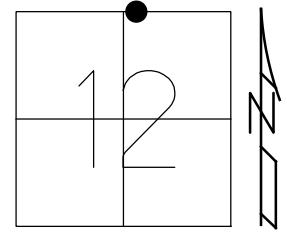
STATION: 1324+81

HORZ. DATUM: _____

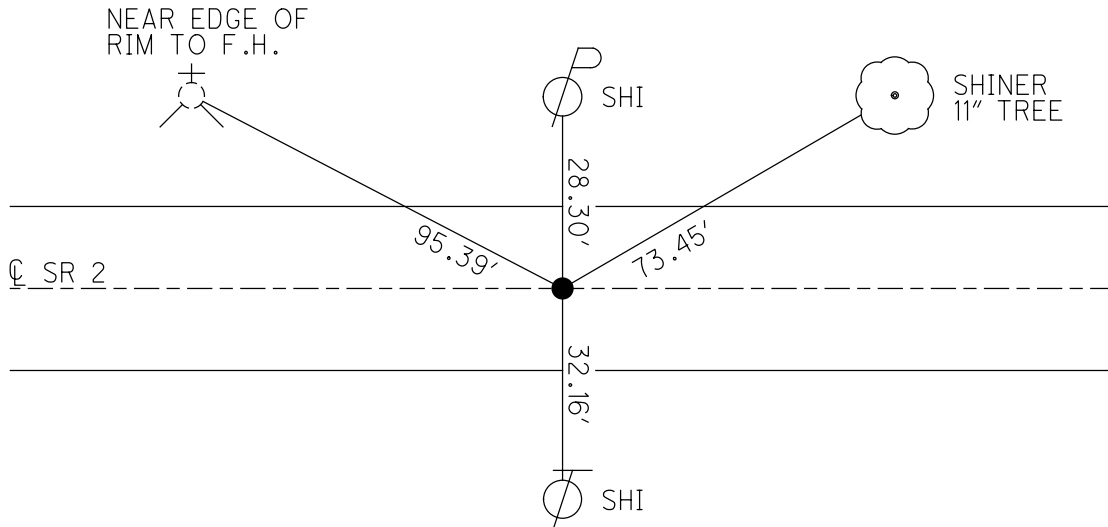
GEOID: _____

GRID: NORTHING: _____

EASTING: _____



RECORD;
FD R.R. SPIKE
6/19/85, IRS
FD R.R. SPIKE
3" DOWN
11/1/85



O.D.O.T. DISTRICT 2 SURVEY OFFICE

PERSONNEL

REFERENCE NO. 38

SHEET 6 OF

NOTES 1. Stone

H.C. D. Cantor

DATE 19 June 85

ROUTE SR #2

R.C. R. Michalak

WEATHER Fair

COUNTY Lucas

J. Hauscholder

TEMP. 60°

TOWNSHIP

SECTION Oregon

T R


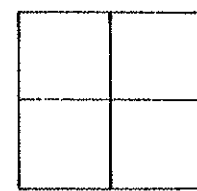
TYPE MONUMENT R.R. Spk.

ON SURFACE - BELOW Surface

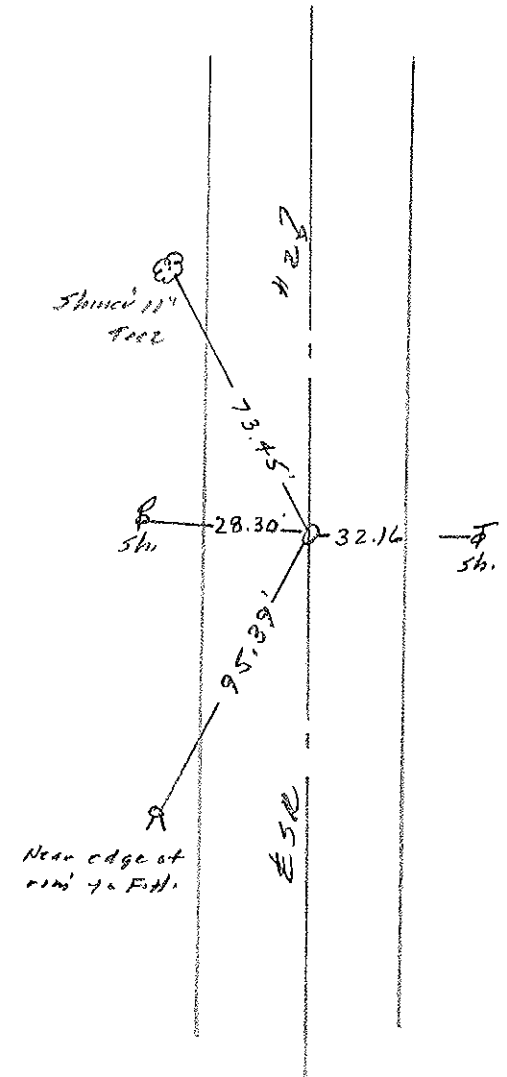
LEFT - & PAW'T. - RIGHT

 TO EDGE PAVEMENT

S.L.M. 1324 + 81



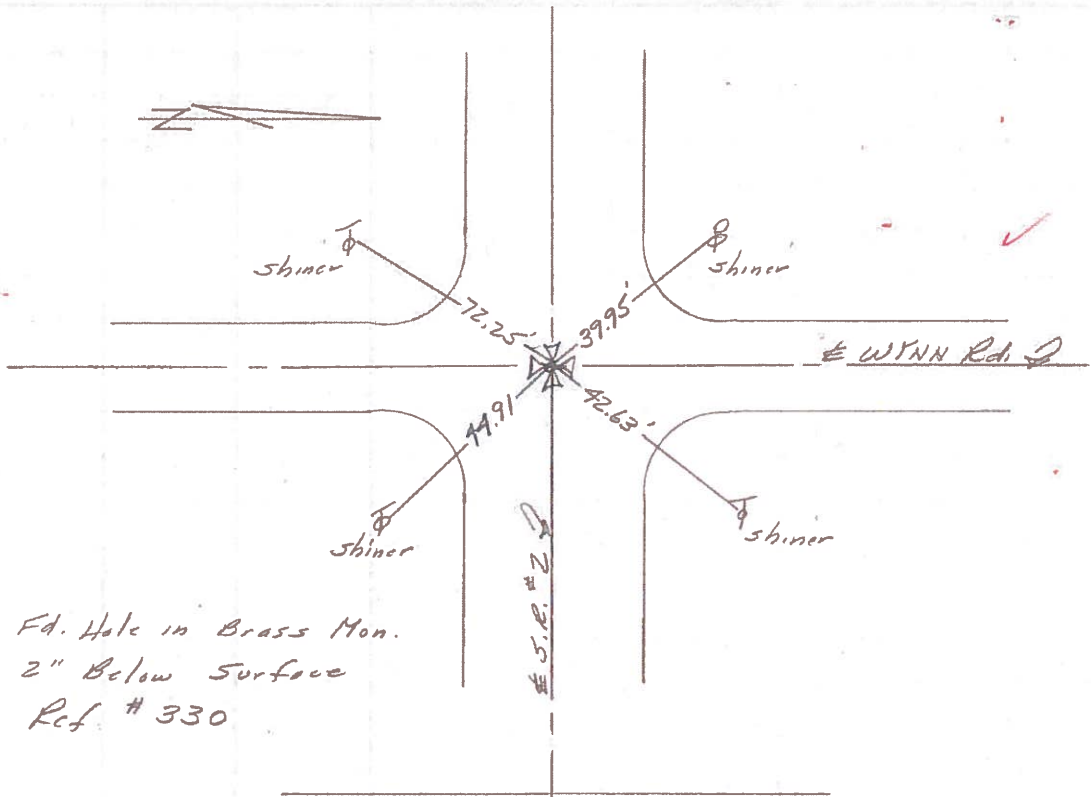
Fd. R.R. Spk. 3" deep - 11-1-85




PERSONNEL	TITLE	PERSONNEL	TITLE	COUNTY	DATE	WEATHER	TEMP.
Stone	Notes			Lucas	6 July 71	Warm	81°
Michalak	H.C.			S. R. #2			
Schroder	FD			SEC. 04. Co. Line West			
Farr	R.C.						

DESCRIPTION References to Control Points JOB NO. _____

(37)



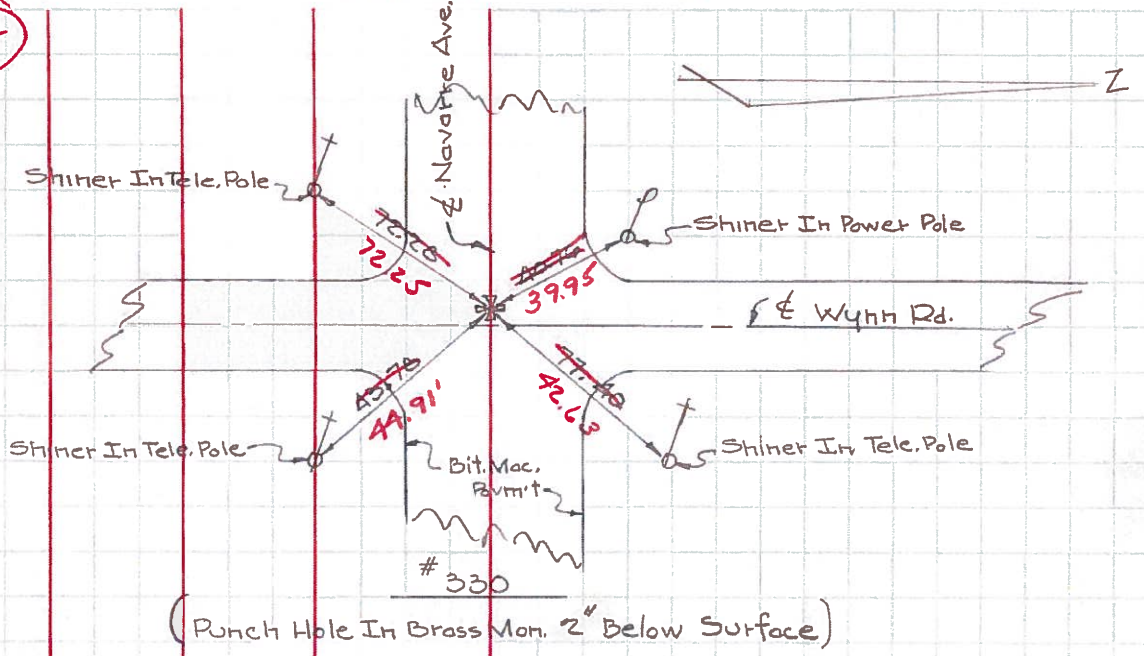
(38)



PERSONNEL	TITLE	PERSONNEL	TITLE	COUNTY	DATE	S. R.	WEATHER	TEMP.
W. Denno				Lucas	Jan. 27, 1966	2	SHOW	20°
D. Curtis								
D. Granata								
F. Oney								

DESCRIPTION Jerusalem Rd. - Ref. Mon. & Control Points JOB NO. _____

37



38

