

SUBDIVIDED LAND	VOL.	PAGE
Central Acres	48	7
Hilton Farms	46	22
Percentum Gardens	36	46
Rahla Gardens First Ext'n.	41	5
Shetland Addition	54	57, 58
Silica Farms	41	88
The Trotter Whelan Co. Plat 2	43	41, 42
Villa Farms	32	3
Villa Farms Sub of Lots 7, 8 & 9	38	5
Zone of Health	41	21

CENTERLINE SURVEY PLAT

LUC-20-7.07

SECTIONS 19, 20, 21, 22, 27, 28, 29, 30, T.9S., R.6E.

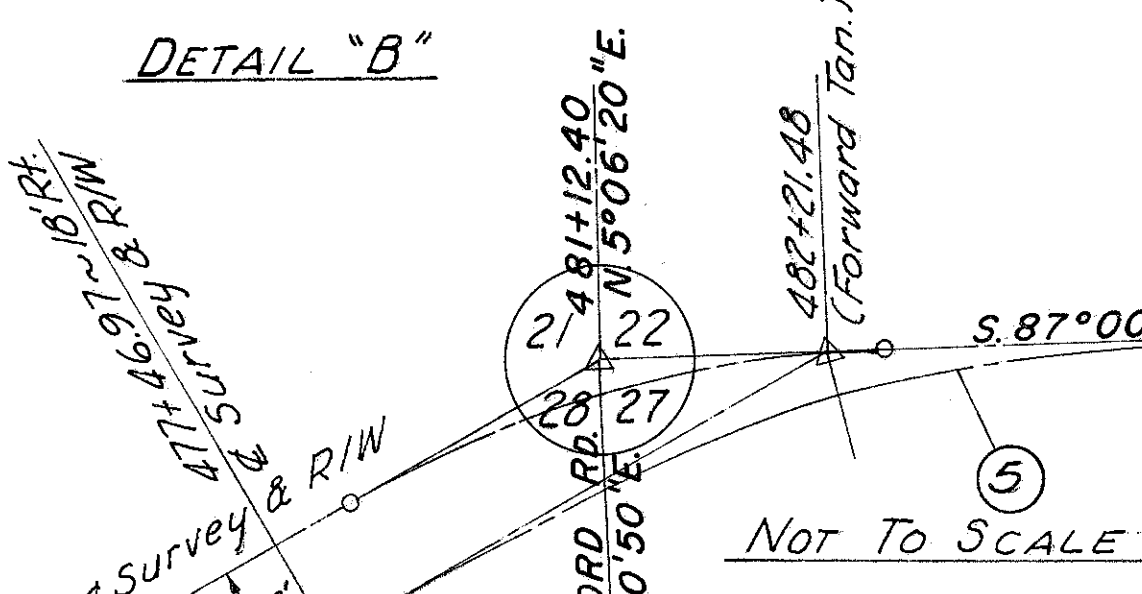
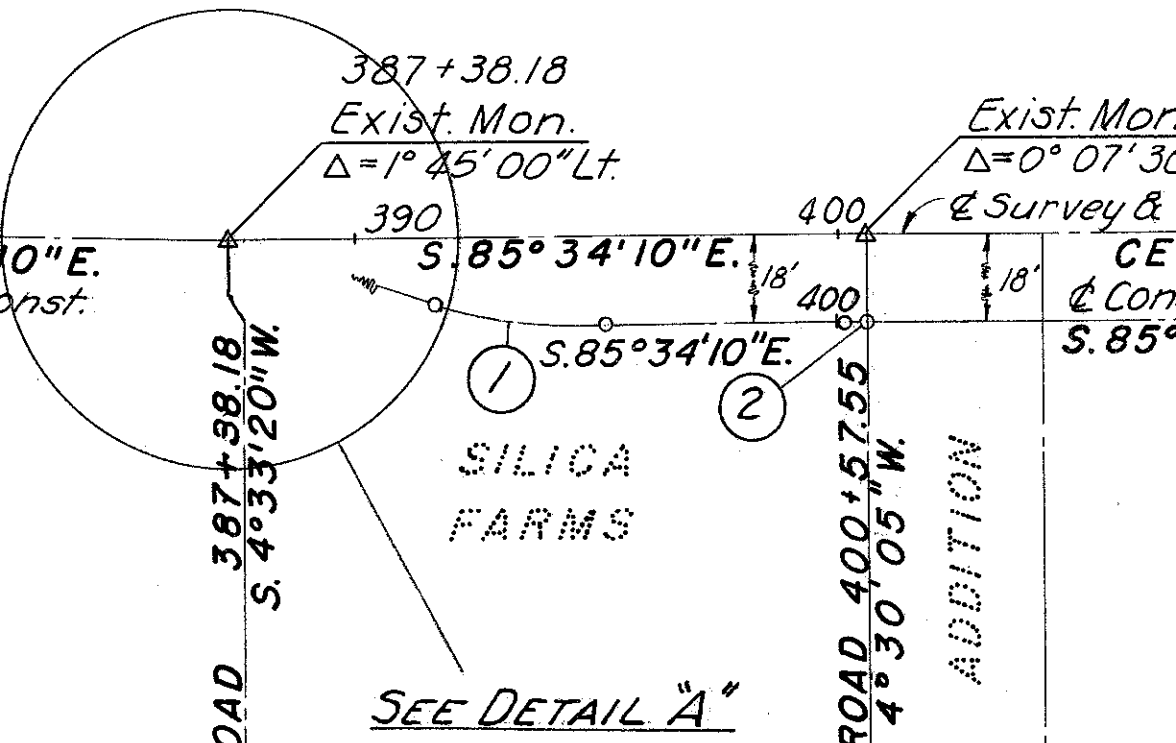
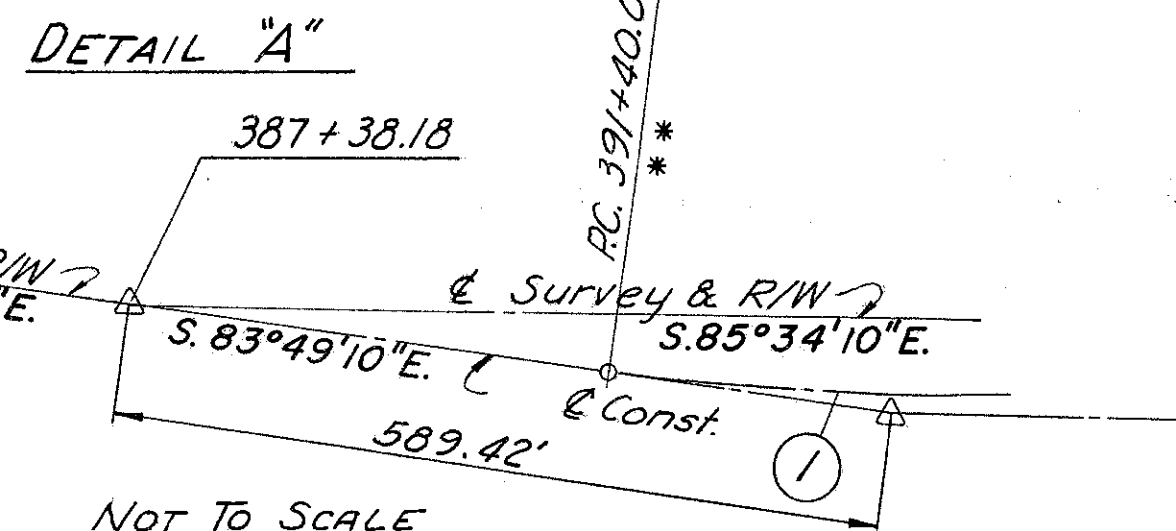
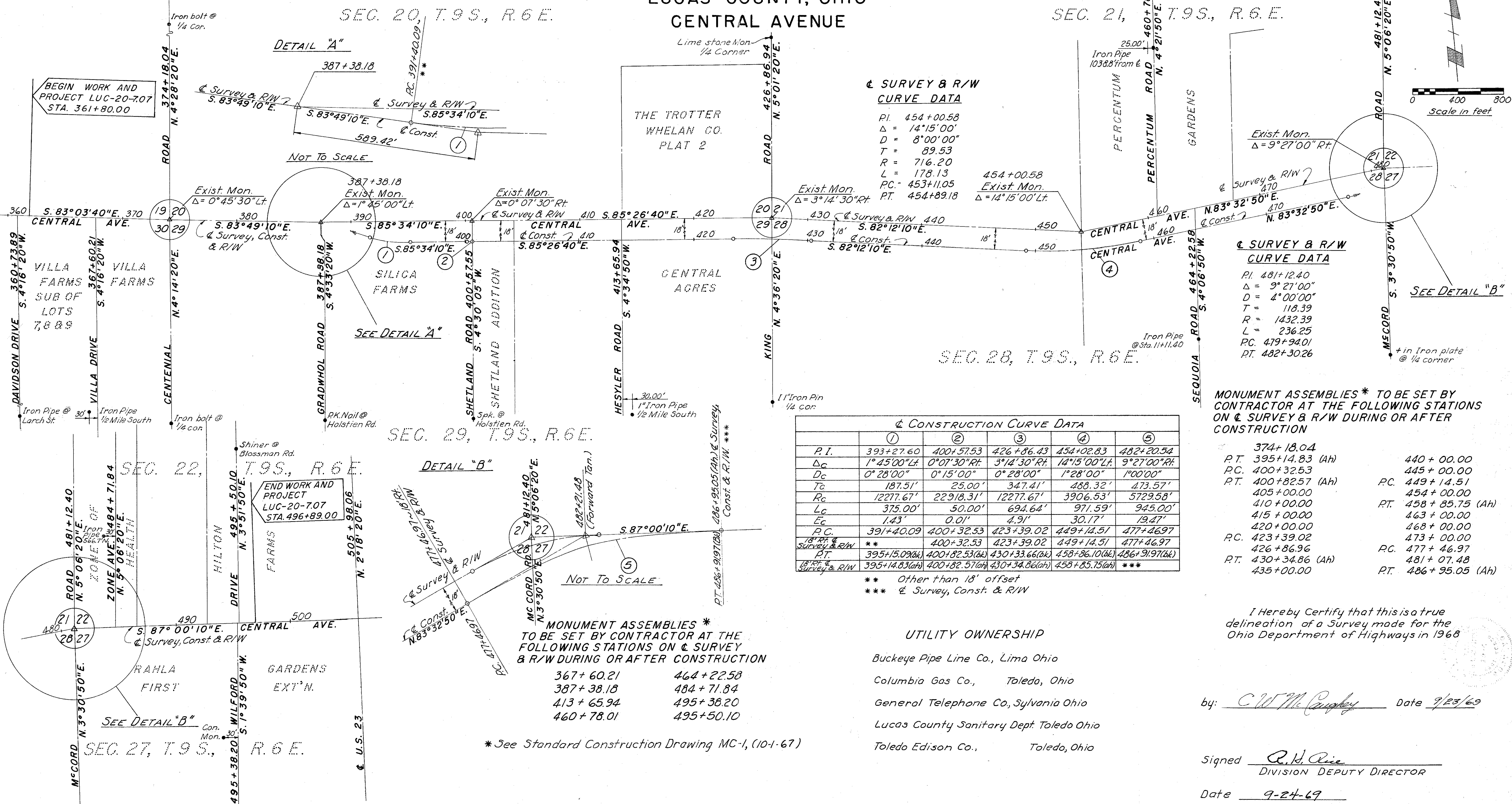
SYLVANIA TOWNSHIP
LUCAS COUNTY, OHIO
CENTRAL AVENUE

Received _____ 1969
Recorded 10-14 1969
Book 64 Page 13
County Recorder

FED. RD. DIVISION	STATE	PROJECT
2	OHIO	

LUC-20-7.07
RIGHT-OF-WAY PLAN

156
1
37



☉ SURVEY & R/W CURVE DATA

P.I.	454+00.58
Δ	14°15'00"
D	8°00'00"
T	89.53
R	716.20
L	178.13
PC	453+11.05
PT	454+89.18

☉ SURVEY & R/W CURVE DATA

P.I.	481+12.40
Δ	9°27'00"
D	4°00'00"
T	118.39
R	1432.39
L	236.25
PC	479+94.01
PT	482+30.26

☉ CONSTRUCTION CURVE DATA

	①	②	③	④	⑤
P.I.	393+27.60	400+57.53	426+86.94	454+02.83	482+20.54
Δc	1°45'00" Lt.	0°07'30" Rt.	3°14'30" Rt.	14°15'00" Lt.	9°27'00" Rt.
Dc	0°28'00"	0°15'00"	0°28'00"	1°28'00"	1°00'00"
Tc	187.51'	25.00'	347.41'	488.32'	473.57'
Rc	1227.67'	22918.31'	12277.67'	3906.53'	5729.58'
Lc	375.00'	50.00'	694.64'	971.59'	945.00'
Ec	1.43'	0.01'	4.91'	30.17'	19.47'
PC	391+40.09	400+32.53	423+39.02	449+14.51	477+46.97
PT	395+14.83(Ah)	400+82.53(Ah)	430+34.66(Ah)	458+86.10(Ah)	486+91.97(Ah)
PC	400+32.53	423+39.02	449+14.51	477+46.97	486+91.97(Ah)
PT	400+82.53(Ah)	430+34.66(Ah)	458+86.10(Ah)	486+91.97(Ah)	486+91.97(Ah)

MONUMENT ASSEMBLIES* TO BE SET BY CONTRACTOR AT THE FOLLOWING STATIONS ON ☉ SURVEY & R/W DURING OR AFTER CONSTRUCTION

374+18.04	
P.T. 395+14.83 (Ah)	440+00.00
P.C. 400+32.53	445+00.00
P.T. 400+82.57 (Ah)	P.C. 449+14.51
405+00.00	454+00.00
410+00.00	P.T. 458+85.75 (Ah)
415+00.00	463+00.00
420+00.00	468+00.00
P.C. 423+39.02	473+00.00
426+86.96	P.C. 477+46.97
P.T. 430+34.86 (Ah)	481+07.48
435+00.00	P.T. 486+95.05 (Ah)

MONUMENT ASSEMBLIES* TO BE SET BY CONTRACTOR AT THE FOLLOWING STATIONS ON ☉ SURVEY & R/W DURING OR AFTER CONSTRUCTION

367+60.21	464+22.58
387+38.18	484+71.84
413+65.94	495+38.20
460+78.01	495+50.10

* See Standard Construction Drawing MC-1, (10-1-67)

UTILITY OWNERSHIP

- Buckeye Pipe Line Co., Lima Ohio
- Columbia Gas Co., Toledo, Ohio
- General Telephone Co., Sylvania Ohio
- Lucas County Sanitary Dept. Toledo Ohio
- Toledo Edison Co., Toledo, Ohio

I Hereby Certify that this is a true delineation of a Survey made for the Ohio Department of Highways in 1968

by: C.W.M. Campbell Date 9/23/69

Signed R.H. Rice
DIVISION DEPUTY DIRECTOR

Date 9-24-69

611-D 5 02020 S C-119

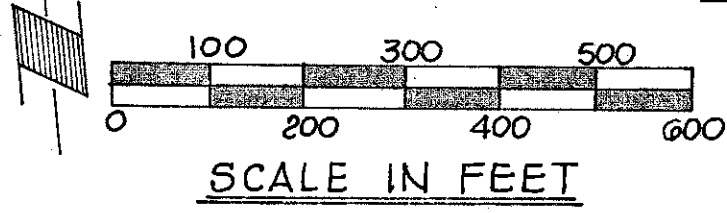
PROPERTY MAP

FED. RD. DIVISION	STATE	PROJECT
2	OHIO	

157
2
37

LUC-20-7.07
RIGHT-OF-WAY PLAN
SHEET 1 OF 3
OWNER

PARCEL	OWNER
42	Jerome W. & Gerald Laux
43	T.S.C. Realty Inc.
44	Mary A. Vollmer
45	Bolin Drive-A-Way Co.



PARCEL	OWNER
1	Earnest Sylvester
2	The Parmore Real Estate & Investment Co.
3	Mary Lou Damico
4	Theodore J. & Florence B. Haupricht
5	Lilliamay, Leroy Wesley, David Samuel and Earl John Toms.
6	Robert & Kathleen Napierala
7	John A. Herr, Estate of
8	Georgia M. Brock
9	David V. Harbaugh
10	Mary Bell
11	Helen F. Smallman
12	Daniel, John D. & Arthur M. Schuster

Begin Work & Project
Luc 20-7.07
Sta 361+80.00

BEGIN PROPERTY ACQUISITION LEFT
STA. 360+98.04
& SURVEY AND R/W

& SURVEY & R/W CENTRAL AVE. & U.S. 20

& SURVEY & R/W CENTRAL AVE. & U.S. 20

& SURVEY & R/W CENTRAL AVE. & U.S. 20

BEGIN PROPERTY ACQUISITION RIGHT
STA. 362+37.97
& SURVEY AND R/W

BEGIN WORK
STA. 15+00

PARCEL	OWNER
13	The Standard Oil Co.
14	Clyde P. Baker
14A	Elizabeth Ardelon
15	Roscoe V. Sullins, Et. Al.
16	Burkett Enterprises Inc.
17	Mildred Sylvester
18	John B. Smallman
19	Helen F. Smallman
20	Medusa Portland Cement Co.
21	Melvin Trala
22	Ohio Industrial Parks Inc.
23	Mary A. Trala
24	Melvin L. & Lois J. Trala
25	Harold Roy Shaffer
26	Elsie R. Young
27	John W. & Lauretta M. Smith
28	Helen I. Morgan
29	Robert M. & Florence E. Southard
30	Cecil P. & Beatrice C. Mears
31	Clarence J. & Otha M. Meinen
32	Edward J. Miller
32A	Pyrofax Gas Corp

PARCEL	OWNER
33	Joseph Yerg
34	Shirley G. Holdsworth
35	Spitter S. Incorporated
37	Earnest Sylvester
38	Apple Creek Building Co. Inc.
39	Shirley G. Holdsworth
40	Stanley G. & Beatrice L. Jones
41	Lloyd J. & Myra H. Kohardt

LEGEND

- Prop. R/W Line
- Temp. R/W Line
- Exist. Buildings

UTILITY OWNERSHIP

BUCKEYE PIPELINE CO., LIMA, OHIO	LIMA, OHIO
COLUMBIA GAS CO., TOLEDO, OHIO	TOLEDO, OHIO
GENERAL TELEPHONE CO., SYLVANIA, OHIO	SYLVANIA, OHIO
LUCAS COUNTY SANITARY DEPT., TOLEDO, OHIO	TOLEDO, OHIO
TOLEDO EDISON CO., TOLEDO, OHIO	TOLEDO, OHIO

PARCEL	OWNER
46	Pauline V. Gawrych
47	Edwin R. & Marie Thompson
48	Richard A. & Mary A. Fike
49	Kenneth E. & Ruth M. Langenderfer
50	Anthony J. & Mary E. Szalkowski
51	Sharon L. Green & Sandra R. Woolley
52	Board of County Commissioners
53	James E. & Doris M. Valentine
54	Robert Glenn & Violet M. Pearsall
55	Harry B. & Virginia M. Abbot
56	Nicholas Jr. & Edna Mae Dancea
57	Frank De Blaere & Madeline I. Maloney
58	William J. & Drusilla V. Roe
59	Helen F. Henry
60	Albert F. & Catherine M. Earl
61	Marvin E. Stephenson & Louise Steusloff
62	Robert L. & Lois Beals

REV.	DATE	DESCRIPTION
6	4-14-71	Par. 12 & 13 chgd to incl. PRO
5	3-16-71	Parcel 26, Name change
4	3-15-71	Par. 13 Owner Changed
3	5-13-70	Par. 42 Owner & Area Change
2	3-27-70	Par. 36 Combined with Par. 32
1	2-5-70	Par. 14, 15, 17, 28, 43
9	6-16-72	Gradwohl Et al. int. revised
8	5-14-71	Name change, par. 15 & 51
7	5-3-71	32A, sell off parcel 32

REV.	DATE	DESCRIPTION
6	4-14-71	Par. 12 & 13 chgd to incl. PRO
5	3-16-71	Parcel 26, Name change
4	3-15-71	Par. 13 Owner Changed
3	5-13-70	Par. 42 Owner & Area Change
2	3-27-70	Par. 36 Combined with Par. 32
1	2-5-70	Par. 14, 15, 17, 28, 43
9	6-16-72	Gradwohl Et al. int. revised
8	5-14-71	Name change, par. 15 & 51
7	5-3-71	32A, sell off parcel 32

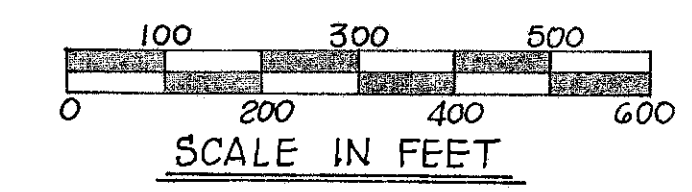
Planned June 1971

PROPERTY MAP

FED. RD. DIVISION	STATE	PROJECT
2	OHIO	

158
3
37

LUC-20-7.07
RIGHT-OF-WAY PLAN
SHEET 2 OF 3



PARCEL	OWNER
61	Marvin E. Stephenson & Louise Steusloff
62	Robert L. & Lois Beals
63	Paul A. Kroyer & Dorothy I. Kroyer
64	Combined with Parcel 63
65	Catherine Lindenberger
66	Marie Hepfinger
67	Stephen W. & Florence M. Wolinski
68	Ethel S. Worland
69	Frank & Thelma Veres
70	Lester U. & Pearl A. Hall
71	Alfred J. & Betty A. Horkey
73	Ruth Giannuzzi
74	Mattie Zappone
75	William C. & Helen Schaub
76	Verna A. Mulvey
77	Sylvania Township Board of Education
78	Joseph Konieczka
79	Joseph Pucilowski
80	Carl E. & Rosalyn T. Mills
81	Ethel B. Lewis
82	Claude A. & Mary E. McClish

PARCEL	OWNER
101	Murrel J. Smith
102	Madeline Sylvester
103	Louis A. Zaker
104	Thomas L. & Catherine A. Conners
105	Berton L. & Eleanor E. Harwick

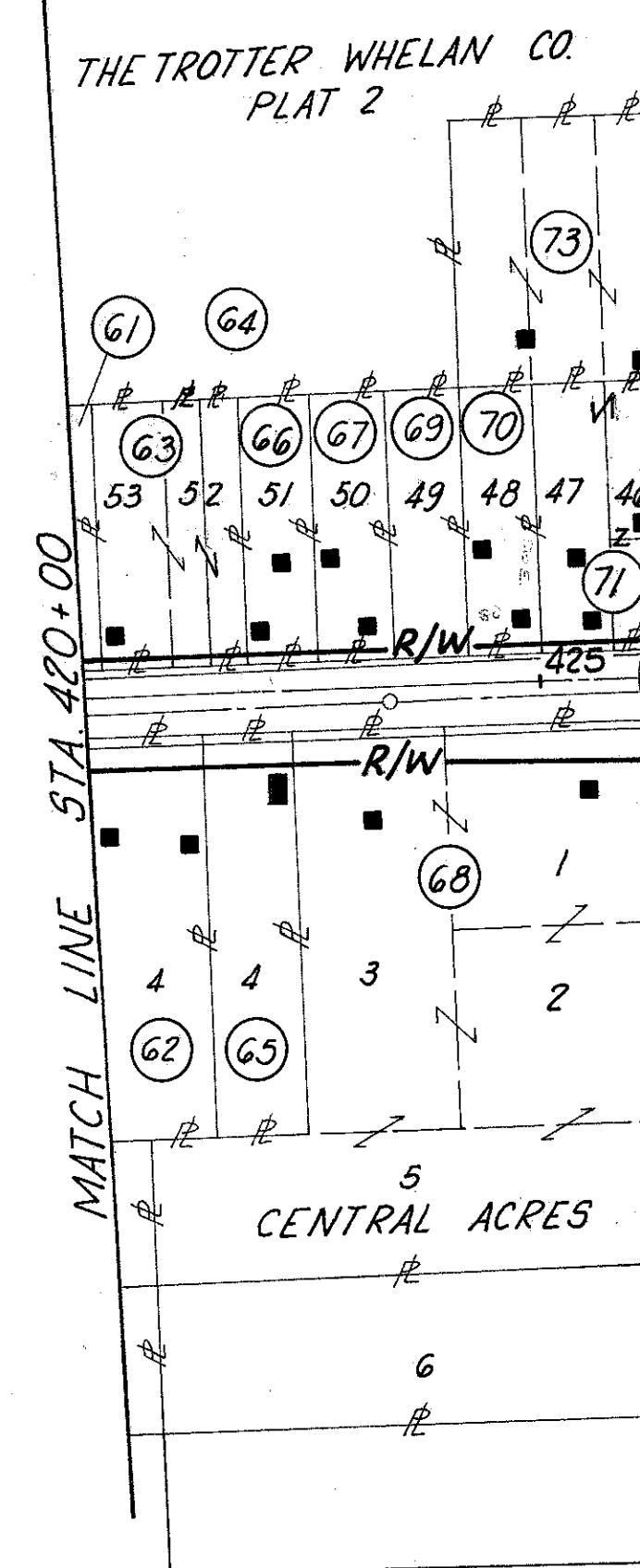
PARCEL	OWNER
83	Howard & Lucille Harrison
84	Rosella Miller
85	Louis T. & Mary Pacer
86	Duane J. & Chester J. Borucki
	Rosella Miller & Bernice Custer
87	Bernard Pacer
88	Chester J. & Blossom I. Borucki
89	Duane J. & Stella Borucki
90	Don M. & Jean O. Meredith
91	City Corporation
92	Alma Haefner Donelson
93	Myrtle E. Haefner
94	Robert & Kathleen Napierala
95	Harry W. Rypka
96	Madeline Sylvester
97	M. B. & S. Markets Inc.
98	Henry R. Haefner
99	Charles A. Sylvester
100	Murrel J. & Alcy O. Smith

PARCEL	OWNER
106	Mary Szalkowski
107	William G. & Leona A. Mudge
108	Harry W. Jr. & Vivian Louise Szalkowski
109	Merlin C. Eldred
110	Janet C. Billings
111	William H. & Katherine I. Wires
112	Albert Brooks
113	Emery A. Morningstar
114	Arthur W. & Shirley J. Landseadel
115	M. B. & S. Markets Inc.
116	George Edwin Whittaker
117	Harvey A. Gillhouse

UTILITY OWNERSHIP
 BUCKEYE PIPELINE CO., LIMA, OHIO
 COLUMBIA GAS CO., TOLEDO, OHIO
 GENERAL TELEPHONE CO., SYLVANIA, OHIO
 LUCAS COUNTY SANITARY DEPT., TOLEDO, OHIO
 TOLEDO EDISON CO., TOLEDO, OHIO

LEGEND

- Prop. R/W Line
- - - Temp. R/W Line
- ■ ■ Exist. Buildings



REV.	DATE	DESCRIPTION
5	10-29-70	Corrections Parcel 106-109-109A
4	6-4-70	City R on Par. 105, 107, 111
3	5-13-70	Par. 64 Combined with Par. 63
2	4-2-70	PARCEL 96A, 88A
1	2-20	PARCEL 63, 73, 71

7 7-15-71 Par. 65, Owner change
 6 4-15-71 Par. 93 Owner change

COMPLETION DATE:

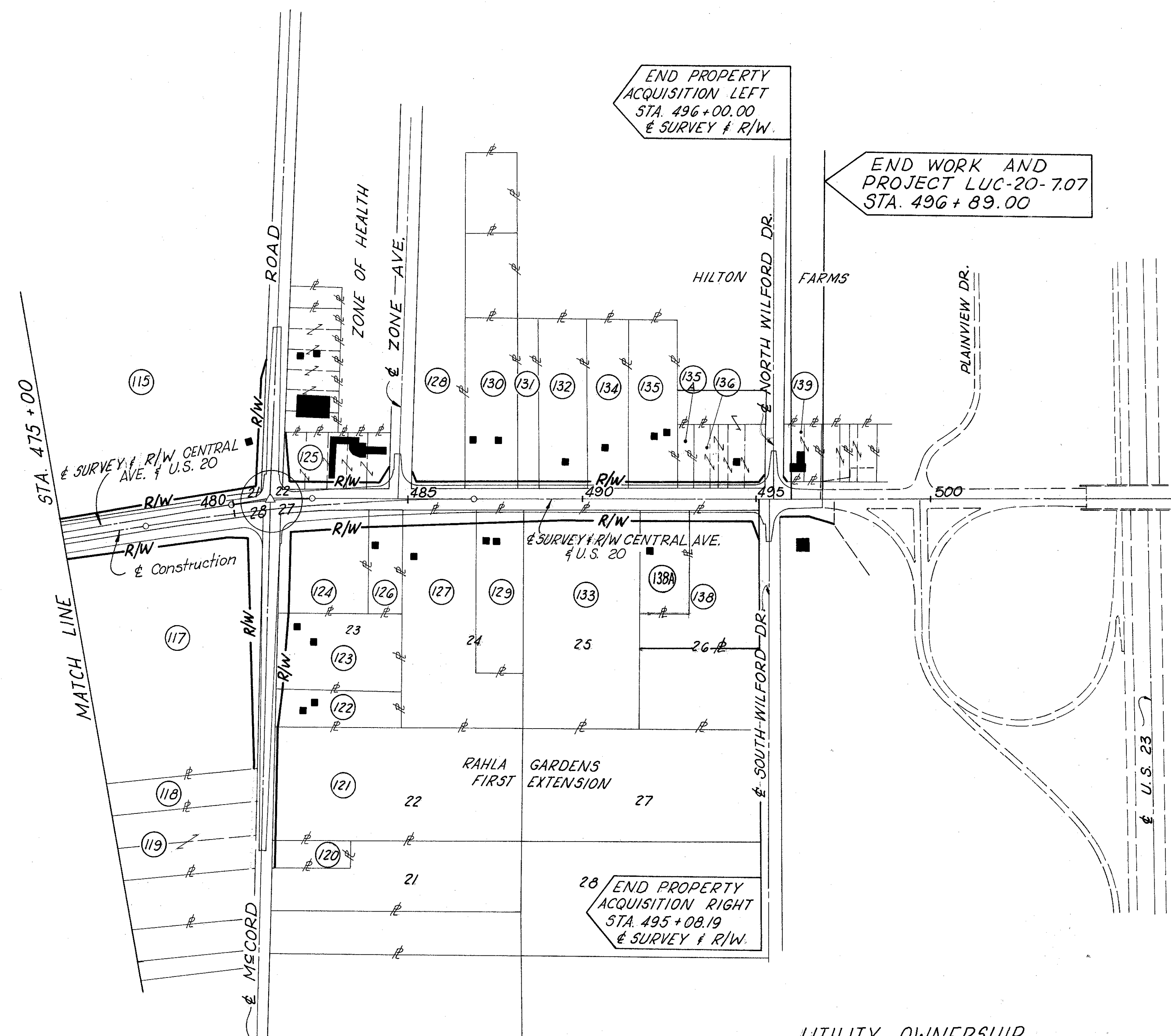
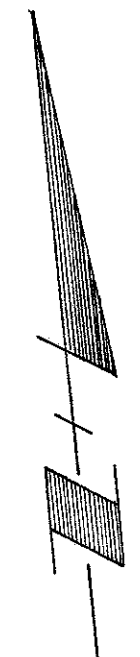
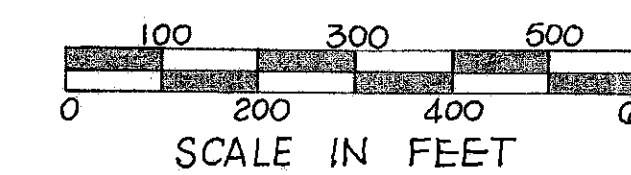
FED. RD. DIVISION	STATE	PROJECT
2	OHIO	

159

4
37

LUC-20-707
RIGHT-OF-WAY PLAN
SHEET 3 OF 3

PROPERTY MAP



PARCEL	OWNER
115	M. B. & S. Markets Inc.
117	Virginia W. Edelen
118	Pete C. Bekos
119	Robert E. & Mary Ann Whittaker
120	David A. & Deanna J. Drake
121	Daniel Shuster
122	David H. & Peggy J. Ziegler
123	Willis A. Zipfel
124	William A. Turanski
125	Gilbert F. & Ruth L. Schmidlin
126	Veteran of Foreign Wars Turanski-Van Glahn Post No 7372
127	Anna Amelia Terwoerds
128	Stephany Tanasichuk
129	Francis J. Terwoerds
130	Fred J. & Jeanne E. Sequin
131	Sharon Robbins
132	Don & Clara Brown
133	Joseph Michael Kurek
134	Clyde H. & Patricia A. Craig
135	Anna L. Jacobs
135A	Anna L. Jacobs
136	Marathon Oil Co.
138A	Robert D. & Janet Rankin
139	Trustees of Sylvania Township
138	Roger E. Corey, Esa E. Corey Ferris C. Sears, & Hafiz A. Nassar

LEGEND

—	Prop. R/W Line
- - -	Temp. R/W Line
■ ■	Exist. Buildings

UTILITY OWNERSHIP

BUCKEYE PIPELINE CO.	LIMA, OHIO
COLUMBIA GAS CO.	TOLEDO, OHIO
GENERAL TELEPHONE CO.	SYLVANIA, OHIO
LUCAS COUNTY SANITARY DEPT.	TOLEDO, OHIO
TOLEDO EDISON CO.	TOLEDO, OHIO

REV.	DATE	DESCRIPTION
4	2-17-71	Par. 118, 119 Take Area Elim. Per. 114
3	9-30-70	Par. 136, 137 Owner Change
2	7-21-70	Par. 138, Setoff-South 230 Ft.
1		PARCELS 138, 138A

COMPLETION DATE:

STATE JOB NO.	FED. RD. DIVISION	STATE	PROJECT
02716 (0)	2	OHIO	

160

LUC - 20-707

RIGHT OF WAY PLAN
SHEET 1 OF 5

5
37

SUMMARY OF ADDITIONAL RIGHT OF WAY

S.R. 20 SEC. 7.07 LUCAS COUNTY, OHIO

TOTAL NUMBER OF OWNERS 138
TOTAL TAKES 0
OWNERS WITH STRUCTURES INVOLVED 10

PARCEL NO.	OWNER	RECORDED		DEED AREA	TOTAL P.R.O.	GROSS TAKE	P.R.O. IN TAKE	NET TAKE		NET RESIDUE		SHEET NO.	TYPE FUND	REMARKS
		BOOK	PAGE					LAND	BLDG.	LEFT	RIGHT			
1	Earnest Sylvester	1096	560	21000 S.F.	—	—	—	—	—	—	—	10		Not Required
2	The Parmore Real Estate & Investment Co.	1323	564	21000 S.F.	—	—	—	—	—	—	—	10		Not Required
3	Mary Lou Damico	1688 1912	315 214	84000 S.F.	—	8,400	—	8,400	No	—	75,600	10		
4	Theodore N. & Mary Theresa West	1952	327	21000 S.F.	—	2,100	—	2,100	No	—	18,900	10		
5	Lilliemay, LeRoy Wesley, David Samuel & Earl John Toms	1464	511	18000 S.F.	—	1,800	—	1,800	No	—	16,200	10 & 11		
6	Robert & Kathleen Napierala	1760	594	24000 S.F.	—	2,400	—	2,400	No	—	21,600	11		
7	John A. Herr, Estate of	343	318 & 319	60.00 Ac.	0.910 Ac.	0.910 Ac.	0.455 Ac.	0.455 Ac.	No	58.635 Ac.	—	10 & 11		
8	Georgia M. Brock	1305	526	17.82 Ac.	0.165 Ac.	0.330 Ac.	0.165 Ac.	0.165 Ac.	No	17.490 Ac.	—	11		
8-T	do							0.230 Ac.				33 & 34		To construct sewer
9	David V. Harbaugh	1646	117	1.04 Ac.	0.165 Ac.	0.289 Ac.	0.165 Ac.	0.124 Ac.	No	0.751 Ac.	—	11 & 12		To Construct drive
9-WA	do							0.009 Ac.						Lot 5 size, 130' x 240'
10	Mary Bell	1259	275	18,000 S.F.	—	3,000	—	3,000	No	—	15,000	11		To Const. & maintain sewer
10-S	do							280				11		
11	Helen F. Smallman	930	250	60000 S.F.	—	6,000	—	6,000	No	—	54,000	11		
12	Daniel, John David & Arthur Marion Schuster & Wanda Schuster Hoen	1877	612	33000 S.F.	3,000 S.F.	6,000	3,000	3,000	No	—	27,000	11		
13	The Standard Oil Company	1948	247	75900 S.F.	15,900 S.F.	26,080	15,900	10,180	No	—	49,820	11, 12 & 33		
14	William Herman & Margaret R. Frank	1953	61	16500 S.F.	—	—	—	—	—	—	—	33		Not required
14-A-WA	Elizabeth Ardeleon (F.O.)	1362	427	19500 S.F.	—	—	—	470	—	19,500	—	33		To construct slopes
	Wayne E., Marian L. & Raymond H. Kohne (L.C.)	2187	630											
15	Roscoe V. Sullins, Et AL	1285	96	0.79 Ac.	0.234 Ac.	0.232 Ac.	0.151 Ac.	0.081 Ac.	No	0.475 Ac.	—	12 & 33		
16	Burkett Enterprises Inc.	1963	223	3.00 Ac.	0.554 Ac.	0.585 Ac.	0.399 Ac.	0.186 Ac.	Yes	2.260 Ac.	—	12, 33 & 34		
16-T	do							0.062 Ac.						To construct sewer
16-WA	do							0.010 Ac.						To remove building
17	Mildred Sylvester	1114	202	0.63 Ac.	—	—	—	—	—	—	—	34		Not Required
18	John B. Smallman	1306	71	0.175 Ac.	—	—	—	—	—	—	—	34		Not Required
19	Helen F. Smallman	1834	266	0.175 Ac.	—	—	—	—	—	—	—	34		Not Required
20-T	Medusa Portland Cement Co.			154,524 Ac.	—	—	—	0.025 Ac.	No	154.52 Ac.	—	34		To construct sewer
20-S	do							0.080 Ac.						To const. & maintain sewer
21	Melvin Trala	1933	712	4.03 Ac.	0.331 Ac.	0.606 Ac.	0.331 Ac.	0.275 Ac.	No	3.424 Ac.	—	12 & 13		
21-WA	do							0.009 Ac.						To connect field tile
22	Ohio Industrial Parks Inc.	1852	260	78.20 Ac.	2.427 Ac.	2.078 Ac.	0.919 Ac.	1.159 Ac.	No	74.614 Ac.	—	12, 13 & 14		
22-T	do							0.090 Ac.						To const. drive approach
22-T-1	do							0.048 Ac.						do
23	Mary A. Trala	1955	115	2.18 Ac.	0.165 Ac.	0.316 Ac.	0.165 Ac.	0.151 Ac.	No	1.864 Ac.	—	13		
24	Melvin L. & Lois J. Trala	1407	95	1.00 Ac.	0.083 Ac.	0.166 Ac.	0.083 Ac.	0.083 Ac.	No	0.834 Ac.	—	13 & 14		
25-WA	Harold Roy Shaffer							0.034 Ac.				14		To construct dr. appr.
25	Harold Roy Shaffer	1886	228	2.82 Ac.	0.187 Ac.	0.374 Ac.	0.187 Ac.	0.187 Ac.	No	2.446 Ac.	—	14		
25-T	do							0.010 Ac.						To const. dr. appr. and sewer
26	Elsie R. Young	1836 1985	7 675	5.00 Ac.	0.224 Ac.	0.412 Ac.	0.224 Ac.	0.188 Ac.	No	4.588 Ac.	—	14 & 15		To const. drive approach
27	John W. & Lauretta M. Smith	1889	121	1.16 Ac.	0.115 Ac.	0.182 Ac.	0.115 Ac.	0.067 Ac.	No	0.978 Ac.	—	15		
28	Arthur B. & Helen I. Morgan	5967	2	1.16 Ac.	0.296	0.096 Ac.	—	0.096 Ac.	No	—	—	14		
28A		1065	189			0.090 Ac.	0.066 Ac.	0.024 Ac.	No	—	0.739 Ac.	14		Gradwohl Rd. R/W corrected
28-WA								0.016 Ac.				14		To construct drive
28-S								0.031 Ac.				14		
29	Robert M. & Florence E. Southard	1408	564	0.51 Ac.	—	0.064 Ac.	—	0.064 Ac.	No	—	0.446 Ac.	14		
30	Cecil P. & Beatrice C. Mears	1858	602	0.64 Ac.	—	0.086 Ac.	—	0.086 Ac.	No	—	0.554 Ac.	14 & 15		
* B S	Georgia M. Brock							19379	No			37		
* BT 1								37137	No			37		Working space for Sewer Const

see addition at bottom

NOTE:
Areas not shown in Acreage are in Square Feet.

- 14 7-2-73 Added Parcel 25-WA
- 13 7-13-72 Revised parcel 28, added 28A
- 12 6-16-72 Revised parcel 28, added 28-S
- 11 6-8-72 Add Par- 8S & 8T1
- 10 5-18-71 Name change, parcel 15
- 9 4-14-71 Par. 10 & 11, P.R.O. Deleted
- 8 3-22-71 Par. 16 Rev. Take Area & Res.
- 7 3-16-71 Parcel No 26, Name change
- 6 7-31-70 Par 8T Add Sheet No.
- 5 6-25-70 Parcel 10-11-12-13 P.R.O. Added
- 4 5-26-70 Par. 16T Area Corr.
- 3 3-30-70 PARCELS 4, 5, 12, 13, 14, 14-A-WA
- 2 3-12-70 PARCELS 28 & 28-WA
- 1 2-5-70 PARCELS 7, 14, 23

SUMMARY OF ADDITIONAL RIGHT OF WAY

S.R. 20 SEC. 7.07 LUCAS COUNTY, OHIO

PARCEL NO.	OWNER	RECORDED		DEED AREA	TOTAL P.R.O.	GROSS TAKE	P.R.O. IN TAKE	NET TAKE		NET RESIDUE		SHEET NO.	TYPE FUND	REMARKS
		BOOK	PAGE					LAND	BLDG	LEFT	RIGHT			
31	Clarence J. & Otha M. Meinen	971	276	99Ac.	—	0.310 Ac	—	0.310 Ac	No		3600Ac.	15		
* 32	Edward J. Miller	1868 1967	419 216	5.93 Ac. 3.00 Ac.	—	0.102 Ac.	—	0.102 Ac.	No		7.248Ac.	16		Sell off to parcel 32A
33	Joseph Yerg	1914	121	10.00Ac	0.227 Ac.	0.340 Ac.	0.227 Ac.	0.113 Ac.	No		9.660 Ac.	15		
34	Shirley G. Holdsworth	1923	661	5.00 Ac.	0.113 Ac.	0.170 Ac.	0.113 Ac.	0.057 Ac.	No	4.830 Ac.		15 & 16		
35	Spitler S. Inc.	1762	361	8.38 Ac.	0.195 Ac.	0.260 Ac.	0.195 Ac.	0.065 Ac.	No	8.120 Ac.		16		To const drive approach
35-T	do							0.055 Ac.						
* 32A	Pyrofax Gas Corp.	1999	750	1.96 Ac.	—	0.265 Ac.	—	0.265 Ac.	Yes		1.625 Ac.	15 & 16		Sell off of parcel 32
32A-WA	do							0.026 Ac.						To remove bldg.
37	Ernest Sylvester	1655	457	8.01 Ac.	—	0.344 Ac.	—	0.344 Ac.	No		7.666 Ac.	16		
38	Apple Creek Building Co. Inc.	1961	4	10.00 Ac.	0.229 Ac.	0.305 Ac.	0.229 Ac.	0.076 Ac.	No	9.695 Ac.		16 & 17		
39	Shirley G. Holdsworth	1919	639	59920.SF	—	2,327	—	2,327	No	57,523		16 & 17		
40	Stanley G. Jr. & Beatrice L. Jones	1625	117	29960.SF	—	576	—	576	No	29,384		17		
41	Lloyd J. & Myra H. Kohardt	889	584	5.00 Ac.	0.113 Ac.	0.151 Ac.	0.113 Ac.	0.038 Ac.	No	4.849 Ac.		17		
42	Jerome W. & Gerald Laux	1959 1861 1866	235 937 975	9.50 Ac.	0.120 Ac.	0.320 Ac.	0.120 Ac.	0.200 Ac.	No	9.180 Ac.		17		
43	North American Life Insurance Company of Chicago	1981	103	6.70 Ac.	0.153 Ac.	0.204 Ac.	0.153 Ac.	0.051 Ac.	No	6.496 Ac.		17		
44	Mary A. Vollmer	1840	717	2.00 Ac.	0.130 Ac.	0.347 Ac.	0.130 Ac.	0.217 Ac.	No	1.653 Ac.		17	FUNDS	
45	Bolin Drive-A-Way Co.	1329	295	5.00 Ac.	0.112 Ac.	0.149 Ac.	0.112 Ac.	0.037 Ac.	No	4.851 Ac.		17 & 18		
46	James F. & Pauline V. Gawrych	1558 1937	601 753	59986.SF	—	4,044	—	4,044	No	55,942		18		
47	Edwin R. & Marie Thompson	1815	792	5.00 Ac.	0.112 Ac.	0.149 Ac.	0.112 Ac.	0.037 Ac.	No	4.851 Ac.		18	STATE	To const drive approach
47-WA	do							0.004 Ac.						
48	Richard A. & Mary A. Fike	1936	482	59986.SF	—	4,044	—	4,044	No	55,942		18		
49	Kenneth E. & Ruth M. Langenderfer	1874	10	10.00 Ac.	0.224 Ac.	0.299 Ac.	0.224 Ac.	0.075 Ac.	No	9.701 Ac.		18		
49-WA	do							0.022 Ac.						To const slopes
50	Anthony J. & Mary E. Szalkowski	1842	39	59986.SF	—	4,044	—	4,044	No	55,942		18		
51	Sharon L. Green & Sandra R. Woolley	1994	738	59986.SF	—	4,269	—	4,269	No	55,717		18		
52	Board of Lucas County Commissioners				—	300	—	300	No			18		
53	James E. & Doris M. Valentine	1172	280	64525.SF	—	4,353	—	4,353	No	60,172		18 & 19		
53-WA	do							380						
54	Robert Glenn & Violet M. Pearsall	1104	13 & 14	40500.SF	—	1,351	—	1,351	No	39,149		19		
55	Harry B. & Virginia M. Abbott	1889	405	48000.SF	—	1,600	—	1,600	No	46,400		19		
56	Nicholas Jr. & Edna Mae Oancea	1210	48	61410.SF	—	4,143	—	4,143	No	57,267		19		
56-WA	do							145						To const slopes
57	Frank De Blaere & Madeline I. Maloney	1916	235	24000.SF	—	800	—	800	No	23,200		19		
58	William J. & Drusilla V. Roe	1887	643	61855.SF	—	4,173	—	4,173	No	57,682		19		
59	Helen E. Henry	1182	286	24000.SF	—	800	—	800	No	23,200		19		
60	Albert E. & Catherine M. Earl	1398	572	61855.SF	—	4,173	—	4,173	No	57,682		19		
61	Marvin E. Stephenson & Louise Steusloff	1343	394	48000.SF	—	1,600	—	1,600	No	46,400		19 & 20		
62	Robert L. & Lois Beals	1569 2302	517 510	72980.SF	—	4,924	—	4,924	No	68,056		19 & 20		
62-WA	Frank & Margaret De Blaere							638						
63	Paul A. Kroyer & Dorothy I. Kroyer	1961 1980	450 192	48000.SF	—	1,600	—	1,600	No	46,400		20		

NOTE:
Areas not shown in Acreage
are in Square Feet.

15	5-14-71	Name change, parcel 51
14	5-3-71	Add par 32A, sell off of par 32
13	11-5-70	Par 43 & change AC & Area
12	7-31-70	Par 43 Change NAME
11	5-13-70	Area Chg (deed) Par 42
10	5-13-70	Combine 64 with 63
1	1-27	Change Quantity Parcel 39
2	2-5	PARCELS 38, 43
3	2-20	PARCEL 63
4	3-11	PARCEL 42
5	3-12	PARCELS 62 & 62-WA
6	3-18	PARCEL 46
7	3-18	PARCEL 51
8	3-27	PAR. 36 Combined with PAR 32
9	4-1-70	PARCELS 40, 52

REV	DATE	DESCRIPTION
-----	------	-------------

STATE JOB NO.	FED. RD. DIVISION	STATE	PROJECT
02716 (0)	2	OHIO	

162

SUMMARY OF ADDITIONAL RIGHT OF WAY

S.R. 20 SEC. 7.07 LUCAS COUNTY, OHIO

LUC 20-707

RIGHT OF WAY PLAN
SHEET 3 OF 5

7
37

PARCEL NO.	OWNER	RECORDED		DEED AREA	TOTAL P.R.O.	GROSS TAKE	P.R.O. IN TAKE	NET TAKE		NET RESIDUE		SHEET NO.	TYPE FUND	REMARKS
		BOOK	PAGE					LAND	BLDG.	LEFT	RIGHT			
64	Combined with Parcel 63													
65	Catherine Lindenberger	2004	538	44500.5F	--	3002	--	3002	No		41,498	20		
66	Marie Hepfinger	1625	337	24000.5F	--	800	--	800	No	23,200		20		
67	Stephen W. & Florence M. Wolinski	1921	176	24000.5F	--	800	--	800	No	23,200		20		
68	The Miller Oil Company	1973	89	193575.5F	--	25,486	--	25,486	No		168,089	20,21 & 35		
69	Frank & Thelma Veres	11838	400	24000.5F	--	800	--	800	No	23,200		20		
	Alfred & Lena M. Grimshaw	2247	294											
70	Lester U. & Pearl A. Hall	1694	150	24000.5F	--	800	--	800	No	23,200		20		
71	Alfred J. & Betty A. Horkey	1460	372	48147.5F	--	5634	--	5634	No	42,513		20 & 35		
71	do	1460	373						No			35		
71	do	1960	233						No			35		
73	Joan Lillian Frye	1996	68	74000.5F	--	1452	--	1452	No	72,548		35		
73-5A	David Michael Sawing & Carol Jean Gowing	2344	340									35		Special Agreement for Replacement of Sanitary System
		1710	29											
74	Mattie Zappone	1016	549	2.00 Ac	0.186 Ac	0.052 Ac	0.039 Ac	0.013 Ac	No		1.801 Ac	35		
		1002	53											
75	William C. & Helen Schaub	1554	340	1.25 Ac	0.357 Ac	0.635 Ac	0.357 Ac	0.278 Ac	Yes	0.615 Ac		21 & 35		
75-T	do							0.006 Ac						To const. sewer
75-WA	do							0.016 Ac						To remove building
**76	Verna A. Mulvey	1256	325	1.75 Ac	0.124 Ac	0.335 Ac	0.124 Ac	0.211 Ac	Yes		1.415 Ac	21		
76-T	do							0.010 Ac						To const. sewer
76-WA	do							0.010 Ac						To remove building
77	Board of Education of the Sylvania Village School District	702	616	5.00 Ac	0.668 Ac	0.734 Ac	0.558 Ac	0.176 Ac	No	4,156 Ac		21 & 35	FUNDS	
78	Joseph Konieczko	592	13	5.00 Ac	0.117 Ac	0.156 Ac	0.117 Ac	0.039 Ac	No	4.844 Ac		21	FUNDS	
78A	Frank J. & Margaret Mary McCloskey	1977	90	5.00 Ac	0.117 Ac	0.156 Ac	0.117 Ac	0.039 Ac	No	4.844 Ac		21 & 22	FUNDS	
79	Joseph Pucilowski	984	242	5.00 Ac	0.122 Ac	0.309 Ac	0.122 Ac	0.187 Ac	Yes		4.691 Ac	21	FUNDS	
79-WA	do							0.006 Ac						To const. slopes
80	D & I Inc.	1977	187	5.00 Ac	0.122 Ac	0.309 Ac	0.122 Ac	0.187 Ac	Yes		4.691 Ac	21 & 22	STATE	
80-WA	do							0.010 Ac						To meet existing ground
81	Jasper G. & Ethel B. Lewis	958	470	2.50 Ac	0.056 Ac	0.150 Ac	0.056 Ac	0.094 Ac	No		2.350 Ac	22	STATE	
		1792	637											
82	Claude Alvin & Mary E. McClish	1677	272	2.50 Ac	0.056 Ac	0.150 Ac	0.056 Ac	0.094 Ac	No		2.350 Ac	22		
83	Howard & Lucille Harrison	1842	375	7.65 Ac	0.116 Ac	0.155 Ac	0.116 Ac	0.039 Ac	No	7.495 Ac		22		
84	Rosella Miller	1842	370	1.00 Ac	0.091 Ac	0.121 Ac	0.091 Ac	0.030 Ac	No	0.879 Ac		22		
85	Louis T. & Mary Pacer	1216	316	5.00 Ac	0.112 Ac	0.299 Ac	0.112 Ac	0.187 Ac	No		4.701 Ac	22		
86	Duane J. & Chester J. Borucki	1842	372	28.05 Ac	0.054 Ac	0.072 Ac	0.054 Ac	0.018 Ac	No	27.978 Ac		22		
	Rosella Miller & Bernice Custer	1842	102											
86-WA	do							0.018 Ac						To const. slopes
87	Bernard A. Pacer	1817	663	5.00 Ac	0.112 Ac	0.299 Ac	0.112 Ac	0.187 Ac	No		4.701 Ac	22 & 23		
88	Chester J. & Blossom T. Borucki	1698	507	1.00 Ac	0.091 Ac	0.121 Ac	0.091 Ac	0.030 Ac	No		0.879 Ac	22 & 23		
88A	Chester J. Borucki	1842	369	0.27 Ac	0.025 Ac	0.033 Ac	0.025 Ac	0.008 Ac	No	0.237 Ac				
89	Duane J. & Stella Borucki	1842	377	1.00 Ac	0.091 Ac	0.121 Ac	0.091 Ac	0.030 Ac	No		0.879 Ac	23		
90	Don M. & Jean O. Meredith	1901	778	10.00 Ac	0.160 Ac	0.426 Ac	0.160 Ac	0.266 Ac	No		9.574 Ac	23		
91	M.B. & S. Markets, Inc.	1943	255	39.24 Ac	0.467 Ac	0.623 Ac	0.467 Ac	0.156 Ac	No	38.617 Ac		23 & 24		
91-WA	do							0.014 Ac						To const. slopes
91-WA-1	do							0.027 Ac						To const. slopes
92	Alma Haefner Donelson	805	493	20.00 Ac	0.234 Ac	0.623 Ac	0.234 Ac	0.389 Ac	No		19.377 Ac	23		
93	Myrtle E. Hoefner	1383	477	20.00 Ac	0.234 Ac	0.623 Ac	0.234 Ac	0.389 Ac	Yes		19.377 Ac	23 & 24		
93-WA	do	1990	342					0.046 Ac						To remove building
94	Robert & Kathleen Napierala	1902	171	0.37 Ac	0.039 Ac	0.104 Ac	0.039 Ac	0.065 Ac	No	0.266 Ac		24		
* 88A-WA	Chester J. Borucki	1842	369					0.008				22 & 23		To construct slopes
** 76-5A	Verna A. Mulvey	1256	325									24		Special Agreement for Replacement of Sanitary System

See 76-5A below **

See 88A-WA bottom line *

NOTE :
Areas not shown in Acreage are in Square Feet.

- 16 8-23-73 Par. 76, 5A added.
- 15 3-9-73 Par. 73 Owner Change & 5A Added
- 14 7-15-71 Par. 65, Owner Change
- 13 4-15-71 Par. 93, Owner Change
- 12 2-11-71 Corr. Area Par. 71
- 11 10-70 change Area B6 WA
- 10 10-70 Add Parcel 88A WA
- 1 2-20 PARCEL 73, 71
- 2 3-13 PARCELS 65, 68, 78, 78A, 77
- 3 3-24 PARCELS 86, 88A, 91, 91WA, 91WA-1
- 4 4-1-70 PARCELS 74, 75, 80, 82, 87, 93
- 5 4-8-70 PARCEL 81
- 6 4-28-70 Parcel B6 Deed Reference
- 7 5-13-70 Par. 64 Combined with 63
- 8 6-19-70 Par. 80 change Name
- 9 8-2-70 Par. 69 to L.C.

REV. DATE	DESCRIPTION
-----------	-------------

SUMMARY OF ADDITIONAL RIGHT OF WAY

S.R. 20 SEC. 7.07 LUCAS COUNTY, OHIO

STATE JOB NO.	FED. RD. DIVISION	STATE	PROJECT
02716 (0)	2	OHIO	

LUC 20-707

RIGHT OF WAY PLAN
SHEET 4 OF 5

163
8
37

PARCEL NO.	OWNER	RECORDED		DEED AREA	TOTAL P.R.O.	GROSS TAKE	P.R.O. IN TAKE	NET TAKE		NET RESIDUE		SHEET NO.	TYPE FUND	REMARKS
		BOOK	PAGE					LAND	BLDG.	LEFT	RIGHT			
95	Harry W Rypka	950	406	1.962 Ac.	0.234 Ac.	0.312 Ac.	0.234 Ac.	0.078 Ac.	No	19.308 Ac.		24 & 25		
96	Madeline Sylvester	1637	516	18.594 Ac.	0.139 Ac.	0.371 Ac.	0.139 Ac.	0.232 Ac.	No	18.219 Ac.		24 & 25		
96 WA	do							0.041 Ac.						To const slopes
96 A	Madeline Maloney	1940	139	0.52 Ac.	0.055 Ac.	0.147 Ac.	0.055 Ac.	0.092 Ac.		0.373 Ac.		24		
97	M.B & S Markets Inc.	1890	20	19.62 Ac.	0.237 Ac.	0.419 Ac.	0.237 Ac.	0.182 Ac.	No	19.201 Ac.		25		
97 WA	do							0.051 Ac.						To const slopes
97-5	do							135.5 F.						To const sewer & maint.
98	Henry R Hoefner	1084	419	20.00 Ac.	0.230 Ac.	0.576 Ac.	0.230 Ac.	0.346 Ac.	No	19.424 Ac.		25		
98 WA	do							0.015 Ac.						To build drive
98 WA-1	do							0.008 Ac.						To meet existing ground
99	Charles A. Sylvester, A.K.A. Charles Sylvester	1920	34	206.865 SF		8448		8448	Yes	198,417		25 & 26		4.98 Ac. (Deed) Calc. 4.75
99 WA	do							1742 SF						To remove bldg.
100	Murrel J. & Alcy O. Smith	797	599	0.45 Ac.	0.069 Ac.	0.157 Ac.	0.069 Ac.	0.088 Ac.	No	0.293 Ac.		25		
100 WA	do	704	449					0.012 Ac.						To meet existing ground
101	Murrel J. Smith	1423	123	38.47 Ac.	0.400 Ac.	1.055 Ac.	0.400 Ac.	0.655 Ac.	No	35.885 Ac.		25 & 26		
101-T	do							0.098 Ac.						To const slopes
101-S	do							0.002 Ac.						To const catch basin & maint.
102	Madeline Sylvester	1526	37	19,986 SF	3000	4000	3000	1000	No	15,986 SF		26		0.046 Ac. (Deed)
102-T	do							500						To const slopes & drive
103	Louis A. Zaker, A.K.A. Louis Zaker	1217	177	29,980 SF	4500	6000	4500	1500	No	23,980 SF		26		
104	Thomas L. & Catherine A. Connors	1689	14	17,524 SF	6859	5478	4270	1208	No	9457 SF		26		
105	Berton L. & Eleanor E. Horwick, W.D.	1901	779	28,382 SF	9101	6065	4864	1201	Yes	18080 SF		26 & 27		
105 WA	Paul A. & Dorothy L. Kroyer, L.C.	2241	368					2490						To remove building
106	Mary Szalkowski	1083	570	2.93 Ac.	0.096 Ac.	0.255 Ac.	0.096 Ac.	0.159 Ac.	No	2.675 Ac.		26 & 27		
106 WA	do							0.021 Ac.						To meet existing ground
107	William G. & Leona A. Mudge	1110	95	14,852 SF	1684	2261	1684	577	No	12,591 SF		27		
108	Harry W. Jr. & Vivian Louise Szalkowski	1514	537	0.400 Ac.	0.042 Ac.	0.112 Ac.	0.042 Ac.	0.070 Ac.	No	0.288 Ac.		27		
108 WA	do							0.005 Ac.						
109	Merlin C. Eldred A.K.A. Merlin Catherine Eldred	1306	42	94,961 SF		1569		1569	No	93,392 SF		27		2.18 Ac. (Deed)
108 A	Paul A. & Justine O. Dyer	1719	642	1.00 Ac.	0.299 Ac.	0.272 Ac.	0.147 Ac.	0.125 Ac.	No	0.728 Ac.		27		
108 A WA		1437	385											To connect 4" Tile
110	Janet C. Billings	2001	633	20,278 SF		500		500	No	19,778 SF		27		0.62 Ac. (Deed) Calc. 0.47 Ac.
110 WA								525						To connect drain pipe
111	William H. & Katherine J. Wires	1983	766	21,751 SF	1473	1973	1473	500	No	19,778 SF		27		0.62 Ac. (Deed) Calc. 0.50 Ac.
112	Albert Brooks	1039	85	46,781 SF		696		696	No	46,085 SF		27		(Vol. & Page per Land Contract, Property transferred 4-5-67 but not recorded) 0.97 Ac. (Deed) Calc. 1.07 Ac.
113	Salome Morningstar	1990	511	86,832 SF		2123		2123	No	84,259 SF		27		2.10 Ac. (Deed) Calc. 1.98
113-X	do							436						Channel easement
113-T	do							871						To const sewer
114	Arthur W. & Shirley J. Landseadel	1937	91	7.85 Ac.	0.328 Ac.	0.719 Ac.	0.328 Ac.	0.391 Ac.	No	7.131 Ac.		27		
114-T	do							0.027 Ac.						To const sewer & drive appr.
115	The Savage Company	1563	454	35,000 Ac.	1.733 Ac.	1.578 Ac.	1.191 Ac.	0.387 Ac.	No	32,880 Ac.		27,28,29 & 30		
115-T	do							0.010 Ac.				36 & 37		Grading & F.T. Connection
115-X	do							0.058 Ac.						Channel easement
116	George Edwin Whittaker	922	197	19.12 Ac.	0.446 Ac.	1.200 Ac.	0.446 Ac.	0.754 Ac.	YES	17.920 Ac.		27,28,29		
116-X	do		198					0.060 Ac.						Channel easement
116 WA	do							0.010 Ac.						To remove bldg
116 WA-1	do							0.029 Ac.						To remove bldg.
117	Virginia W. Edelen	1973	435	11.62 Ac.	0.896 Ac.	2.246 Ac.	0.896 Ac.	1.350 Ac.	No	9.374 Ac.		29,30 & 36		
118	Pete C. Bekas	1724	449	1.48 Ac.								36		
119	Robert E. & Mary Ann Whittaker	1473	431	2.76 Ac.								36		

NOTE:
Areas not shown in Acreage are in Square Feet.

9	5-20-71	Par. 110, owner change
8	2-17-71	Par. 118, 119 Take areas eliminated
7	11-19-70	Par. 113 Owner Change
6	10-27-70	Corrections-Parcel 106-108-109A
5	6-4-70	Par. 99, 110, 112, 113
4	5-26-70	Par. 99, 102, 103, 104, 105, 107, 110, 111, 112, 113
3	4-8-70	PARCEL 100
2	4-6-70	PARCEL 96 A, 116, 117
1	3-25-70	PARCELS 99, 103, 109, 111, 115, 115, 115X

REV	DATE	DESCRIPTION
-----	------	-------------

STATE JOB NO.	FED. RD. DIVISION	STATE	PROJECT
02716 (0)	2	OHIO	

164

LUC-20-7.07

RIGHT OF WAY PLAN
SHEET 5 OF 5

9
37

SUMMARY OF ADDITIONAL RIGHT OF WAY

S.R. 20 SEC. 7.07 LUCAS COUNTY, OHIO

PARCEL NO.	OWNER	RECORDED		DEED AREA	TOTAL P.R.O.	GROSS TAKE	P.R.O. IN TAKE	NET TAKE		NET RESIDUE		SHEET NO.	TYPE FUND	REMARKS
		BOOK	PAGE					LAND	BLDG.	LEFT	RIGHT			
120	David A. & Deanna J. Drake	1926	204	0.41 Ac.	--	0.028 Ac.	--	0.028 Ac.	No		0.382 Ac.	36		
121	Daniel Shuster	1493	262	5.54 Ac.	--	0.114 Ac.	--	0.114 Ac.	No		5.426 Ac.	36		
122	David H. & Peggy J. Ziegler	1871	474	0.79 Ac.	--	0.046 Ac.	--	0.046 Ac.	No		0.744 Ac.	36		
123	Willis A. Zipfel	1832	681	1.80 Ac.	--	0.158 Ac.	--	0.158 Ac.	No		1.642 Ac.	36		
124	William A. Turanski	1300	110	1.68 Ac.	--	0.531 Ac.	--	0.531 Ac.	No		1.149 Ac.	30 & 36		
125	Gilbert F. & Ruth L. Schmidlin	1338	333	4896.15 F.	--	8,359	--	8,359	No	40,602		30, 36 & 37		
125-WA-1								210.5 F.						to const drive
125-WA-1								200.5 F.						to const drive
126	Veteran of Foreign Wars Turanski Van Glahan Post No 7372	1221	256	0.689 Ac.	--	0.121 Ac.	--	0.121 Ac.	No		0.568 Ac.	30		
127	Anna Amelia TerWoerds	{1361 673}	{338 600}	3.50 Ac.	--	0.221 Ac.	--	0.221 Ac.	No		3.279 Ac.	30 & 31	FUNDS	
128	Stephany Tanasichuk	1913	68 & 69	22875.5 F.	--	3914	--	3914	No	18,961 SF		30 & 31	FUNDS	
129	Francis J. TerWoerds	1874	710	1.46 Ac.	--	0.119 Ac.	--	0.119 Ac.	No	1.341 Ac.		31		
130	Cory Brothers Builders, a co-partnership	1970	285	1.83 Ac.	0.103 Ac.	0.189 Ac.	0.103 Ac.	0.086 Ac.	No	1.641 Ac.		31	STATE	
131	Sharon Robbins	1901	632	11.86 Ac.	0.041 Ac.	0.075 Ac.	0.041 Ac.	0.034 Ac.	No	11.785 Ac.		31	STATE	
132	{Don & Clara Brown, W.D. Louis & Sharon Robbins, L.C}	{1544 2305}	{331 82}	1.69 Ac.	0.096 Ac.	0.176 Ac.	0.096 Ac.	0.080 Ac.	No	1.514 Ac.		31	STATE	
133	Joseph Michael Kurek	1158	247	4.92 Ac.	--	0.255 Ac.	--	0.255 Ac.	No		4.665 Ac.	31		
134	Clyde H. & Patricia A. Craig	1779	32	1.31 Ac.	0.076 Ac.	0.139 Ac.	0.076 Ac.	0.063 Ac.	No	1.171 Ac.		31		
135	Everything Electrical, Inc.	1320	206	1.78 Ac.	0.107 Ac.	0.196 Ac.	0.107 Ac.	0.089 Ac.	No	1.584 Ac.		31 & 32		
135-A	Everything Electrical, Inc.	1320	205	8404.5 F.	--	2.50	--	2.50	No	8,154		32		
136	Marathon Oil Co.	1987	374	58,736 SF.	--	1169 SF.	--	1169 SF.	No	57,567		32		
138	Roger E. Corey, Esa E. Corey, Ferris C. Sears & Hafiz A. Nassar	1968	241	2.12 Ac.	--	0.157 Ac.	--	0.157 Ac.	No		1.963 Ac.	32		
138A	Robert D. & Janet Rankin	1847	434	1.01 Ac.	--	0.100 Ac.	--	0.100 Ac.	No		0.910 Ac.	31 & 32		
139	Trustees of Sylvania Township	1452	152	16,395 SF.	--	144	--	144	No	16,251		32		

NOTE:
Areas not shown in Acreage
are in Square Feet.

7	9-30-70	Par 136/137 Owner Change-137 added to 136
6	7-21-70	Par 138, South 230 ft. sold off
5	6-23-70	Areas Corrected Par. 127, 133, 138
4	6-18-70	Parcels 138, 138A Areas Corrected
3	6-18-70	Parcel 139
2	4-8-70	PARCEL 127, 138, 138A
1	4-6-70	PARCELS 126, 130, 132, 139, 135, 135A

REV.	DATE	DESCRIPTION
------	------	-------------

S.E. 1/4 SEC. 19, T.9S., R.6E.

FED. RD. DIVISION	STATE	PROJECT
2	OHIO	

165

LUC-20-7.07
RIGHT-OF-WAY PLAN

10
37

40.00 Ac.

Cultivated

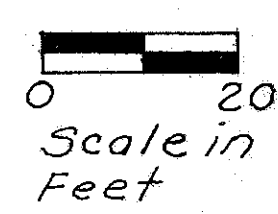
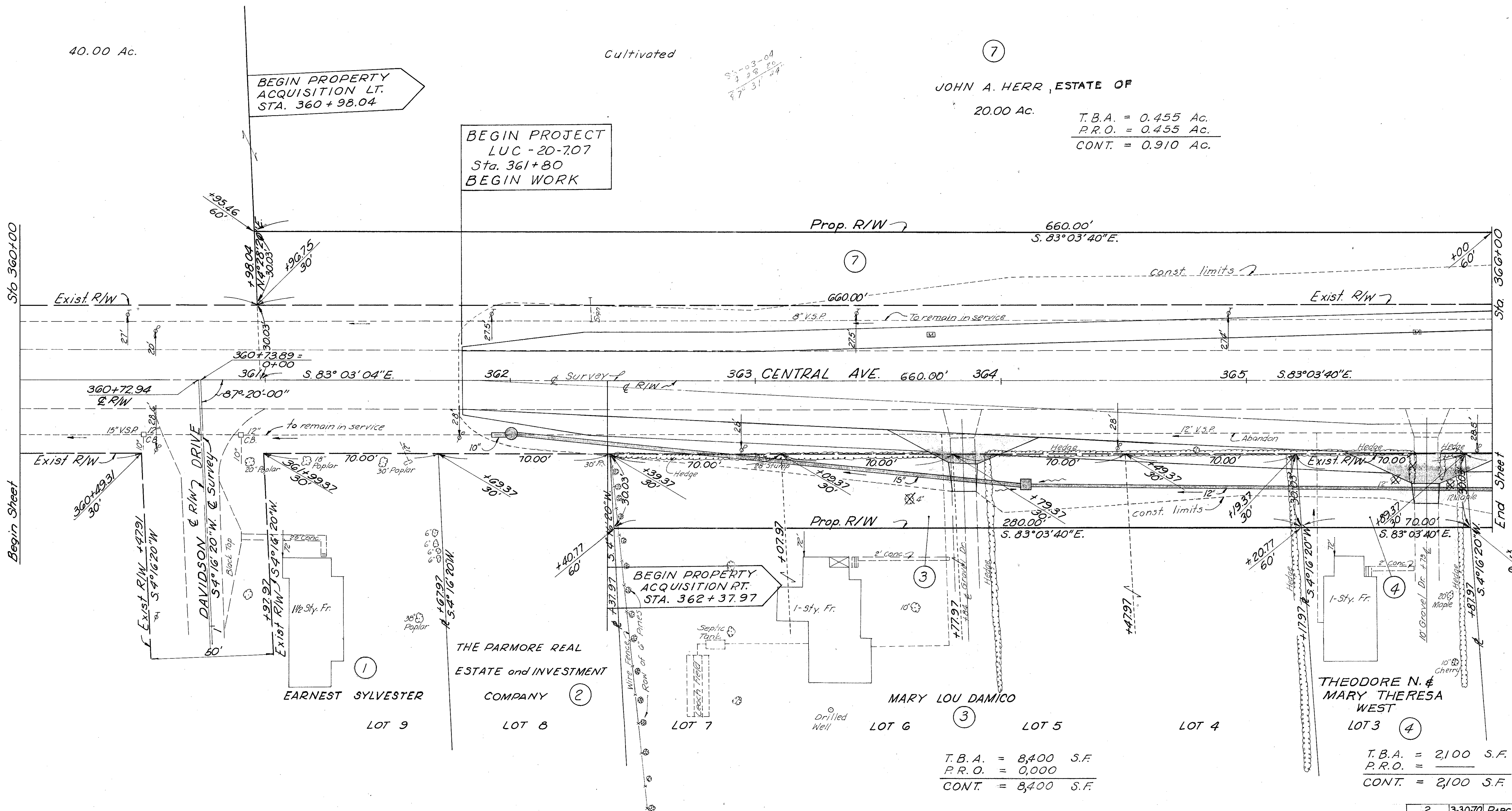
JOHN A. HERR, ESTATE OF

20.00 Ac.

T.B.A. = 0.455 Ac.
P.R.O. = 0.455 Ac.
CONT. = 0.910 Ac.

BEGIN PROPERTY ACQUISITION LT. STA. 360+98.04

BEGIN PROJECT LUC-20-7.07 Sta. 361+80 BEGIN WORK



EARNEST SYLVESTER LOT 9

THE PARMORE REAL ESTATE and INVESTMENT COMPANY LOT 8

MARY LOU DAMICO LOT 7

MARY LOU DAMICO LOT 6

LOT 5

LOT 4

THEODORE N. & MARY THERESA WEST LOT 3

T.B.A. = 8,400 S.F.
P.R.O. = 0,000
CONT. = 8,400 S.F.

T.B.A. = 2,100 S.F.
P.R.O. =
CONT. = 2,100 S.F.

Note: Distance to buildings is from centerline of Survey.

VILLA FARMS SUB OF LOTS 7, 8 & 9

2	3-30-70	PARCEL 4
1	2-5-70	PARCEL 7
REVISION	DATE	DESCRIPTION
R/W PLAN		
Sta. 360+00 to Sta. 366+00		
DRAWN	CHECKED	DATE
W.P.B.	L.S.S.	10-29-69

S.E. 1/4 SEC. 19, T.9 S., R.6 E.

FED. RD. DIVISION	STATE	PROJECT
2	OHIO	

166
11
37

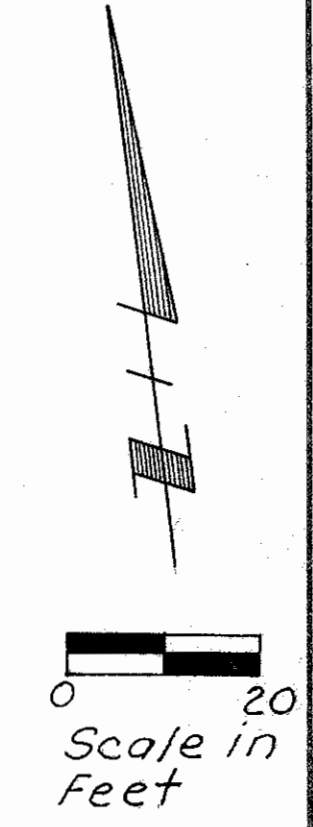
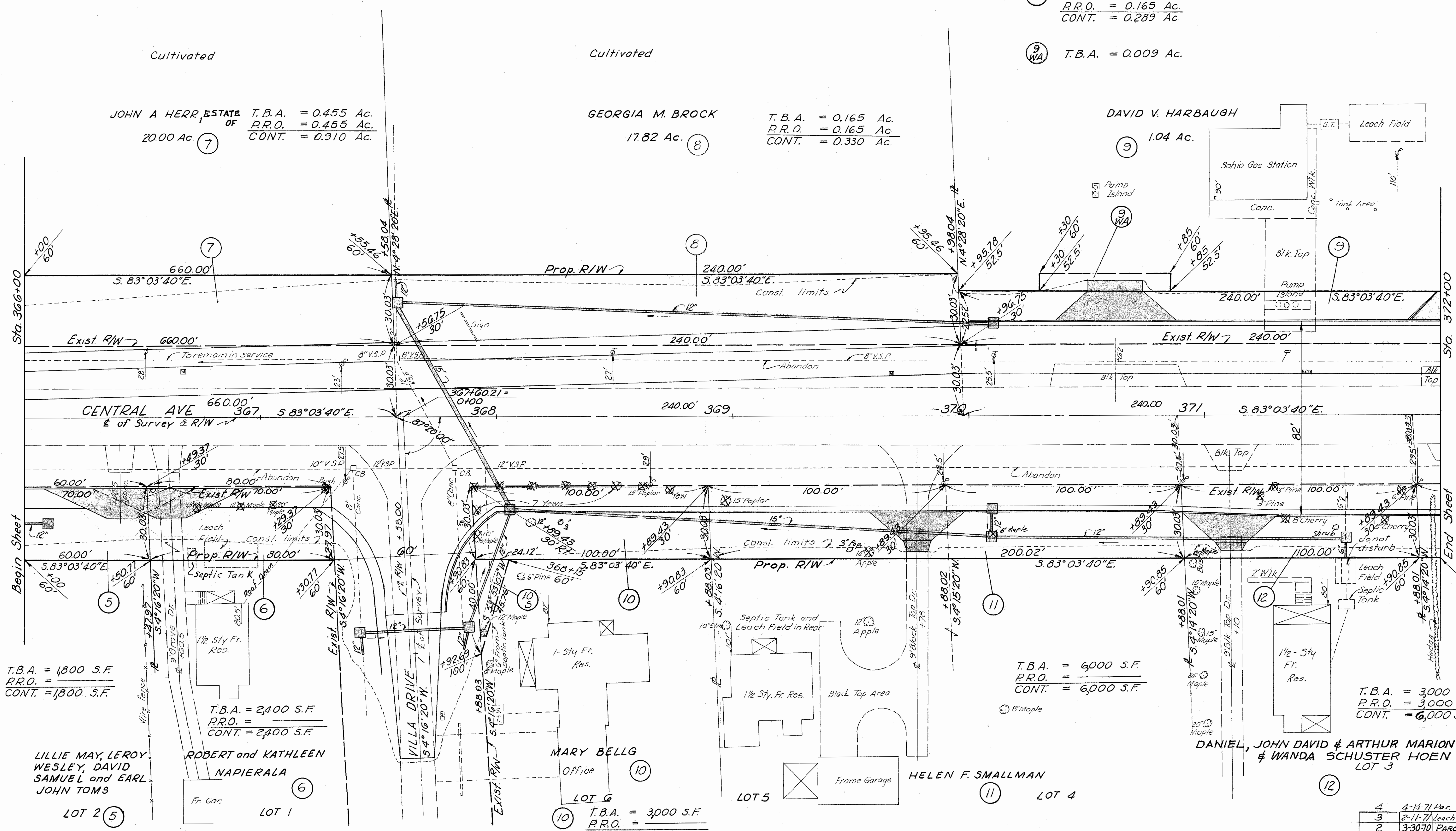
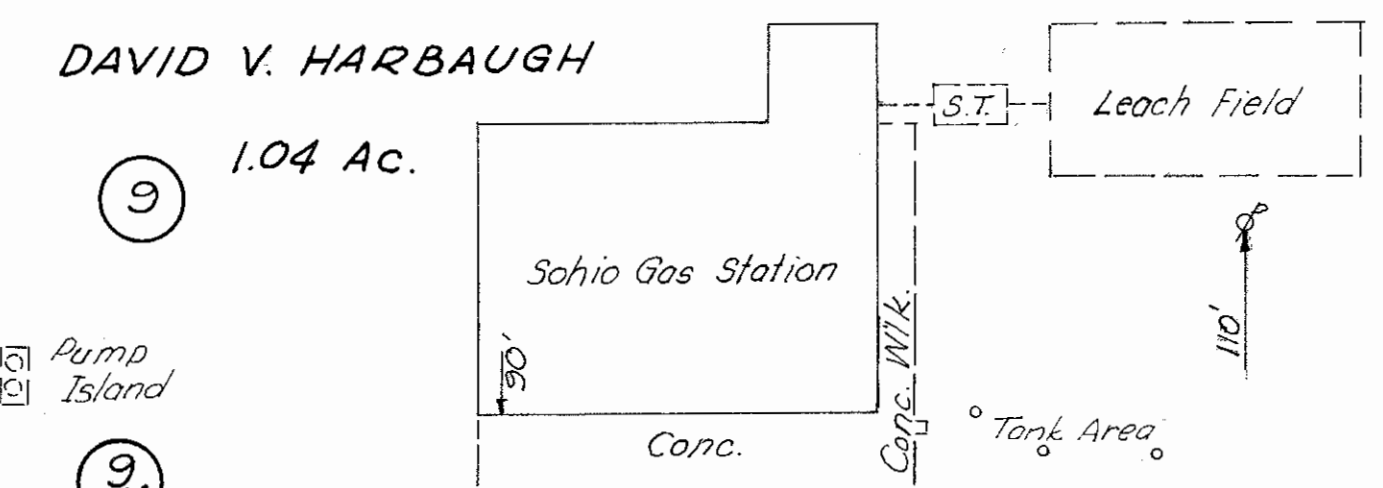
LUC-20-7.07
RIGHT-OF-WAY PLAN

9 T.B.A. = 0.124 Ac.
P.R.O. = 0.165 Ac.
CONT. = 0.289 Ac.

9 WA T.B.A. = 0.009 Ac.

Cultivated
JOHN A HERR, ESTATE OF
20.00 Ac. 7
T.B.A. = 0.455 Ac.
P.R.O. = 0.455 Ac.
CONT. = 0.910 Ac.

Cultivated
GEORGIA M. BROCK
17.82 Ac. 8
T.B.A. = 0.165 Ac.
P.R.O. = 0.165 Ac.
CONT. = 0.330 Ac.



T.B.A. = 1,800 S.F.
P.R.O. =
CONT. = 1,800 S.F.

T.B.A. = 2,400 S.F.
P.R.O. =
CONT. = 2,400 S.F.

10 T.B.A. = 3,000 S.F.
P.R.O. =
CONT. = 3,000 S.F.

10 S T.B.A. = 280 S.F.

T.B.A. = 6,000 S.F.
P.R.O. =
CONT. = 6,000 S.F.

T.B.A. = 3,000 S.F.
P.R.O. = 3,000 S.F.
CONT. = 6,000 S.F.

LILLIE MAY, LEROY WESLEY, DAVID SAMUEL and EARL JOHN TOMS
ROBERT and KATHLEEN NAPIERALA

MARY BELLG
Office

HELEN F. SMALLMAN

DANIEL, JOHN DAVID & ARTHUR MARION SCHUSTER & WANDA SCHUSTER HOEN
LOT 3

Note: Distance to buildings is from Centerline of Survey.

4	4-14-71	Par. 12, Added P.R.O.
3	2-11-71	Leach Bed E.S.T. City of Perr. 6
2	3-30-70	PARCEL 12
1	2-5-70	PARCEL 7
REVISION	DATE	DESCRIPTION
R/W PLAN		
Sta. 366+00 to Sta. 372+00		
DRAWN	CHECKED	DATE
W.P.B.	L.J.S.	10-29-69

VILLA

FARMS

SE. 1/4 SEC. 19, T.9S, R.6E.

S.W. 1/4 SEC. 20, T.9S, R.6E.

FED. RD. DIVISION	STATE	PROJECT	(167)
2	OHIO		(12)
LUC-20-7.07			(37)
RIGHT-OF-WAY PLAN			

DAVID V. HARBAUGH
104 Ac.
⑨

T.B.A. = 0.124 Ac.
P.R.O. = 0.165 Ac.
CONT. = 0.289 Ac.

T.B.A. = 0.081 Ac.
P.R.O. = 0.151 Ac.
CONT. = 0.232 Ac.

⑩ T.B.A. = 0.186 Ac.
P.R.O. = 0.399 Ac.
CONT. = 0.585 Ac.

⑪ T.B.A. = 0.062 Ac.

⑫ WA T.B.A. = 0.010 Ac.

MELVIN TRALA
4.03 Ac. ⑭

T.B.A. = 0.275 Ac.
P.R.O. = 0.331 Ac.
CONT. = 0.606 Ac.

⑮ WA T.B.A. = 0.009 Ac.

OHIO INDUSTRIAL PARKS INC.
78.20 Ac. ⑯

⑰ T.B.A. = 1.159 Ac.
P.R.O. = 0.919 Ac.
CONT. = 2.078 Ac.

⑱ T.B.A. = 0.090 Ac.

⑲ T.B.A. = 0.048 Ac.

Note: Distance to buildings is from Center line of Survey.

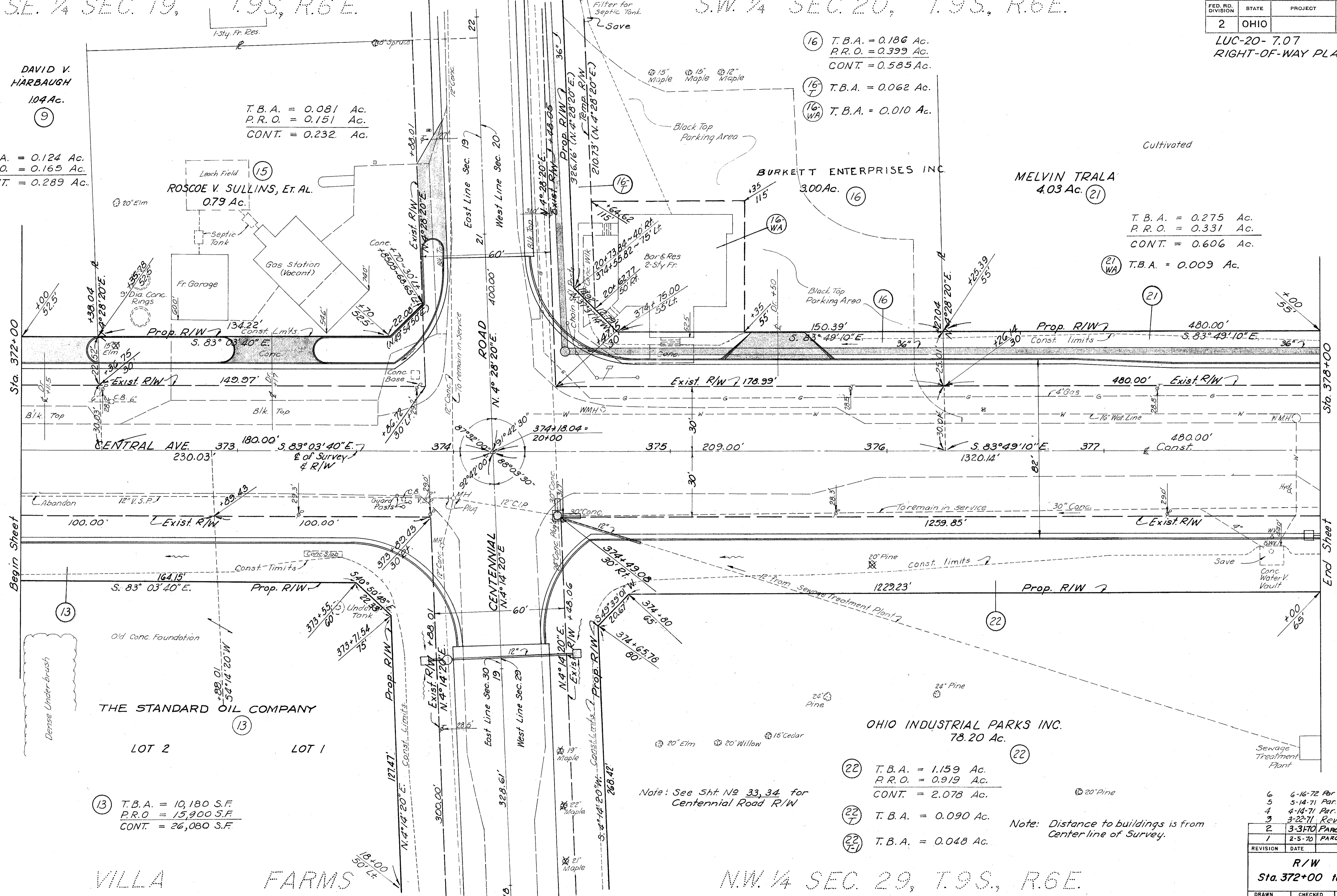
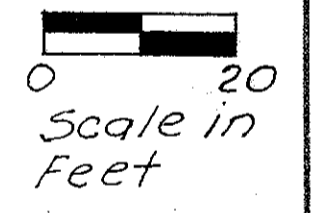
⑬ T.B.A. = 10,180 S.F.
P.R.O. = 15,900 S.F.
CONT. = 26,080 S.F.

Note: See Sht. No 33, 34 for Centennial Road R/W

6	6-16-72	Par 22, rev. distances
5	5-14-71	Par. 13, Name change
4	4-14-71	Par. 13, PRO Added
3	3-22-71	Rev. Net Area - Par 16
2	3-31-70	PARCEL 13
1	2-5-70	PARCEL 14, 16T
REVISION	DATE	DESCRIPTION
R/W PLAN		
Sta. 372+00 to Sta. 378+00		
DRAWN	CHECKED	DATE
W.P.B.	L.J.S.	10-29-69

VILLA FARMS

N.W. 1/4 SEC. 29, T.9S, R.6E.



SW. 1/4 SEC. 20, T. 9 S., R. 6 E.

FED. RD. DIVISION	STATE	PROJECT
2	OHIO	

168

LUC-20-7.07
RIGHT-OF-WAY PLAN

13
37

Cultivated

MELVIN TRALA
403 Ac. (21)

T.B.A. = 0.275 Ac.
P.R.O. = 0.331 Ac.
CONT. = 0.606 Ac.

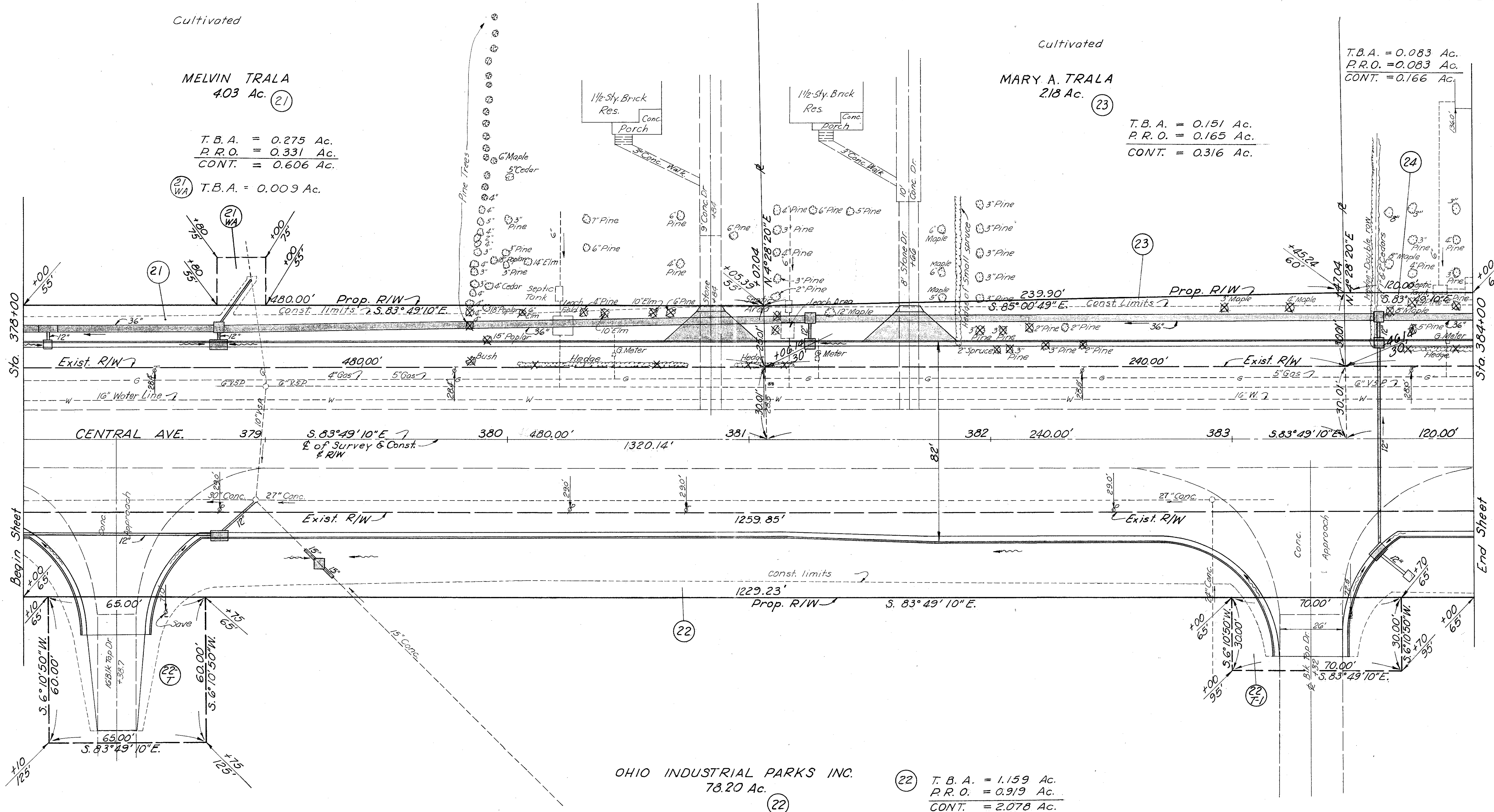
(21) WA T.B.A. = 0.009 Ac.

Cultivated

MARY A. TRALA
218 Ac. (23)

T.B.A. = 0.151 Ac.
P.R.O. = 0.165 Ac.
CONT. = 0.316 Ac.

T.B.A. = 0.083 Ac.
P.R.O. = 0.083 Ac.
CONT. = 0.166 Ac.



Begin Sheet

End Sheet

OHIO INDUSTRIAL PARKS INC.
78.20 Ac. (22)

(22) T.B.A. = 1.159 Ac.
P.R.O. = 0.919 Ac.
CONT. = 2.078 Ac.

(22) T.B.A. = 0.090 Ac.

(22) T.B.A. = 0.048 Ac.

Note: Distance to buildings is from centerline of Survey.

N.W. 1/4 SEC. 29, T. 9 S., R. 6 E.

2 6-16-72 Parcel 22, rev. distances	
1	2-5-70 PARCEL 23
REVISION	DATE DESCRIPTION
R/W PLAN	
Sta. 378+00 to Sta. 384+00	
DRAWN	CHECKED DATE
W.P.B.	L.J.S. 10-29-69

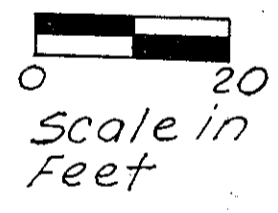
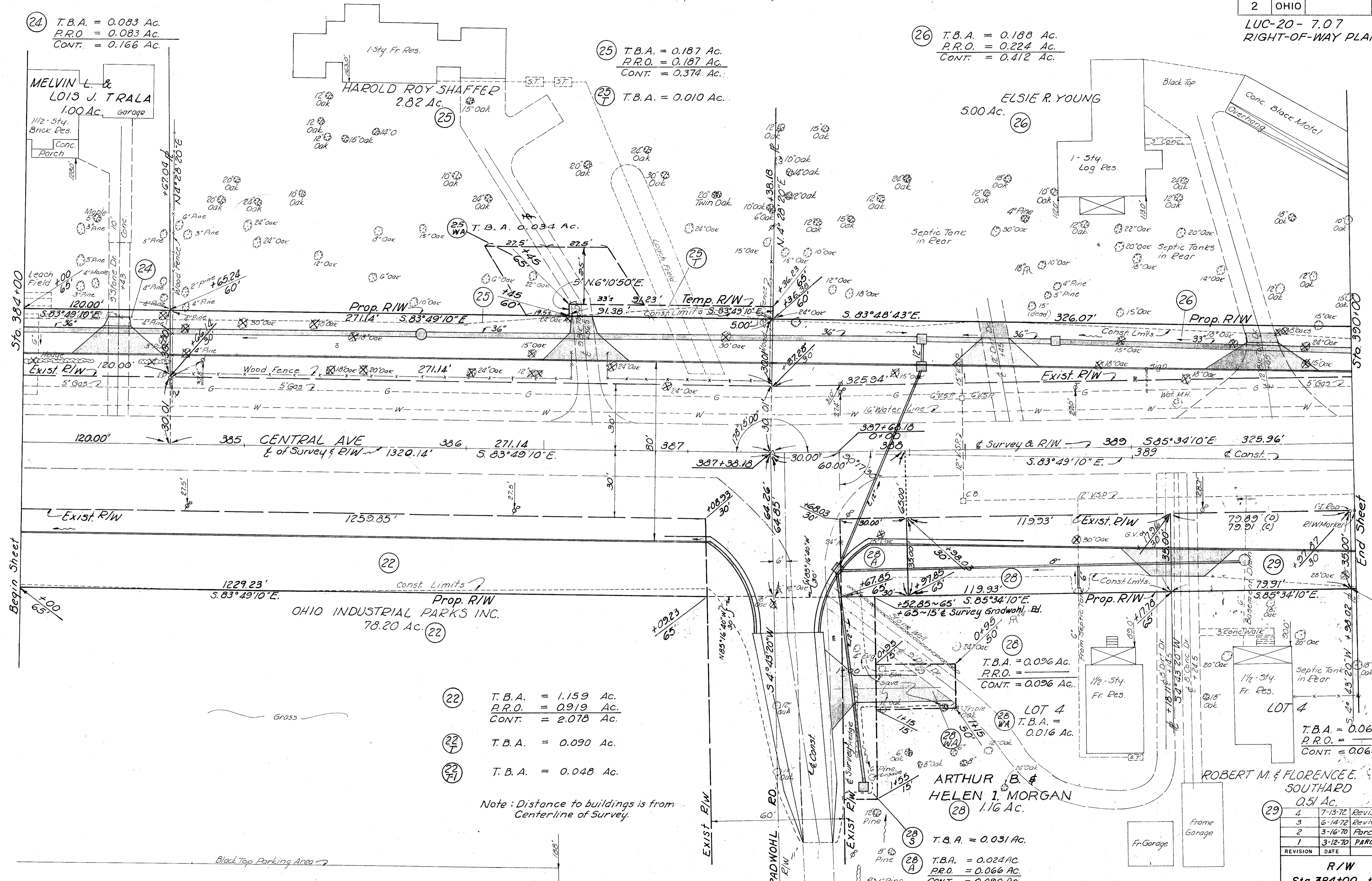
S.W. 1/4 SEC. 20, T.9S., R.6E.

FED. RD. DIVISION	STATE	PROJECT	169
2	OHIO		
LUC-20-7.07			14 37
RIGHT-OF-WAY PLAN			

24 T.B.A. = 0.083 Ac.
P.R.O. = 0.083 Ac.
CONT. = 0.166 Ac.

25 T.B.A. = 0.187 Ac.
P.R.O. = 0.187 Ac.
CONT. = 0.374 Ac.

26 T.B.A. = 0.188 Ac.
P.R.O. = 0.224 Ac.
CONT. = 0.412 Ac.



22 T.B.A. = 1.159 Ac.
P.R.O. = 0.919 Ac.
CONT. = 2.078 Ac.

27 T.B.A. = 0.090 Ac.

28 T.B.A. = 0.048 Ac.

28 T.B.A. = 0.096 Ac.
P.R.O. = 0.096 Ac.
CONT. = 0.096 Ac.

29 T.B.A. = 0.064 Ac.
P.R.O. = 0.064 Ac.
CONT. = 0.064 Ac.

Note: Distance to buildings is from Centerline of Survey.

REVISION	DATE	DESCRIPTION
4	7-13-72	Revised Parcel 28
3	6-14-72	Revised Parcel 28
2	3-16-70	Parcel 26, name change
1	3-12-70	PARCELS 28 & 29 WA

R/W PLAN
Sta. 384+00 to Sta. 390+00

DRAWN	CHECKED	DATE
W.P.B.	L.J.S.	10-29-69

N.W. 1/4 SEC. 29, T.9S., R.6E.

SILICA FARMS

7-2-73 [Am. 25-WA] Added

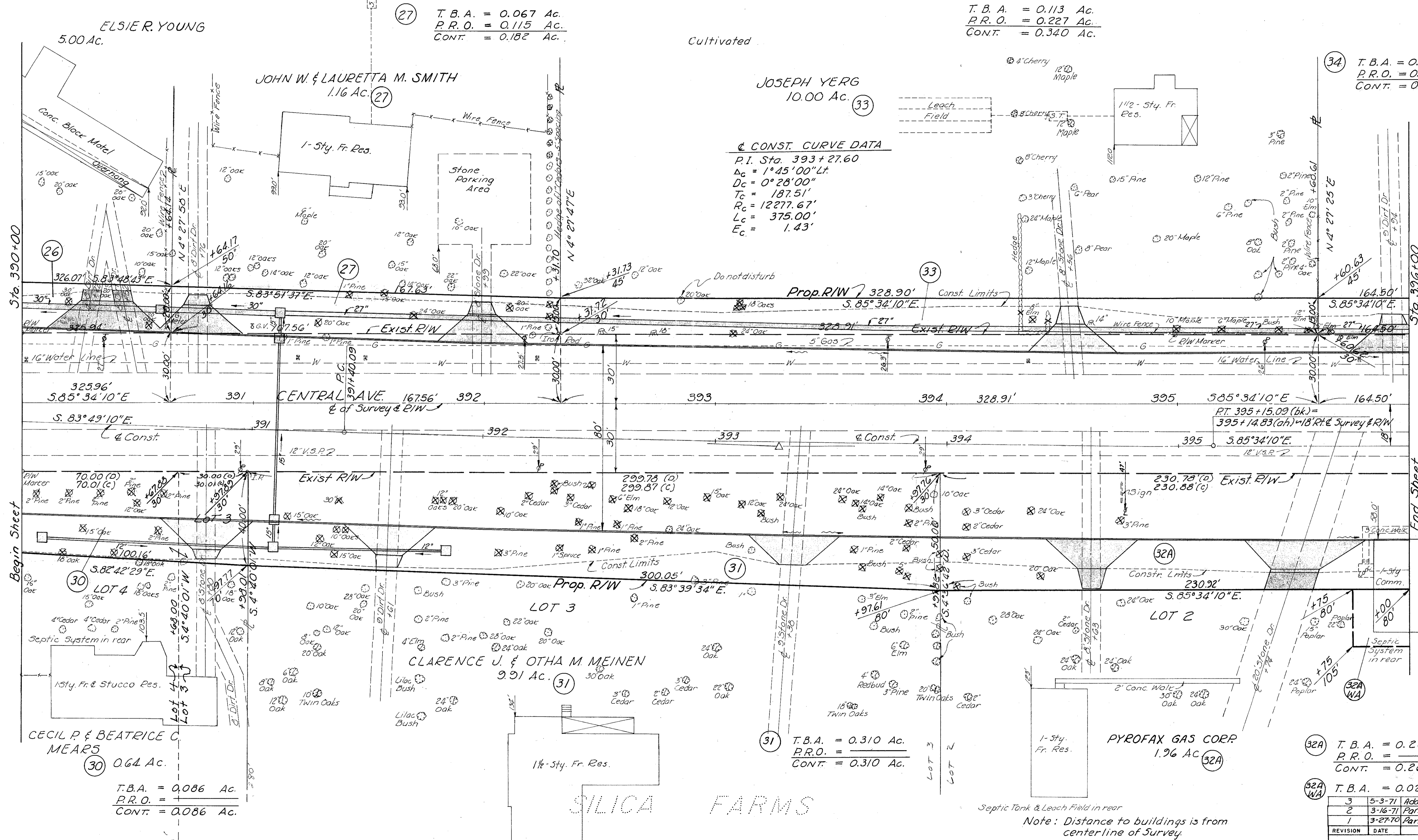
S.W. 1/4 SEC. 20, T.9S., R.6E.

FED. RD. DIVISION	STATE	PROJECT
2	OHIO	

170

LUC-20-7.07
RIGHT-OF-WAY PLAN

15
37



CONST. CURVE DATA
 P.I. Sta. 393+27.60
 $\Delta_c = 1^\circ 45' 00''$ Lt.
 $D_c = 0^\circ 28' 00''$
 $T_c = 187.51'$
 $R_c = 12277.67'$
 $L_c = 375.00'$
 $E_c = 1.43'$

27 T.B.A. = 0.067 Ac.
 P.R.O. = 0.115 Ac.
 CONT. = 0.182 Ac.

T.B.A. = 0.113 Ac.
 P.R.O. = 0.227 Ac.
 CONT. = 0.340 Ac.

34 T.B.A. = 0.057 Ac.
 P.R.O. = 0.113 Ac.
 CONT. = 0.170 Ac.

31 T.B.A. = 0.310 Ac.
 P.R.O. = 0.310 Ac.
 CONT. = 0.310 Ac.

32A T.B.A. = 0.265 Ac.
 P.R.O. = 0.265 Ac.
 CONT. = 0.265 Ac.

32A WA T.B.A. = 0.026 Ac.

REVISION	DATE	DESCRIPTION
3	5-3-71	Added parcel 32A
2	3-16-71	Par. 26, name change
1	3-27-70	Par. 36 Combined with Par. 32

R/W PLAN		
Sta. 390+00 to Sta. 396+00		
DRAWN	CHECKED	DATE
W.P.B.	L.J.S.	10-29-69

20
Scale in Feet

Note: Distance to buildings is from center line of Survey.

SW 1/4 SEC. 20, T. 9 S., R. 6 E.

FED. RD. DIVISION	STATE	PROJECT
2	OHIO	

LUC-20-707
RIGHT-OF-WAY PLAN

171
16
37

T.B.A. = 0.057 Ac.
P.R.O. = 0.113 Ac.
CONT. = 0.170 Ac.

All drains flow to County ditch in rear.
Sewage Plant in rear


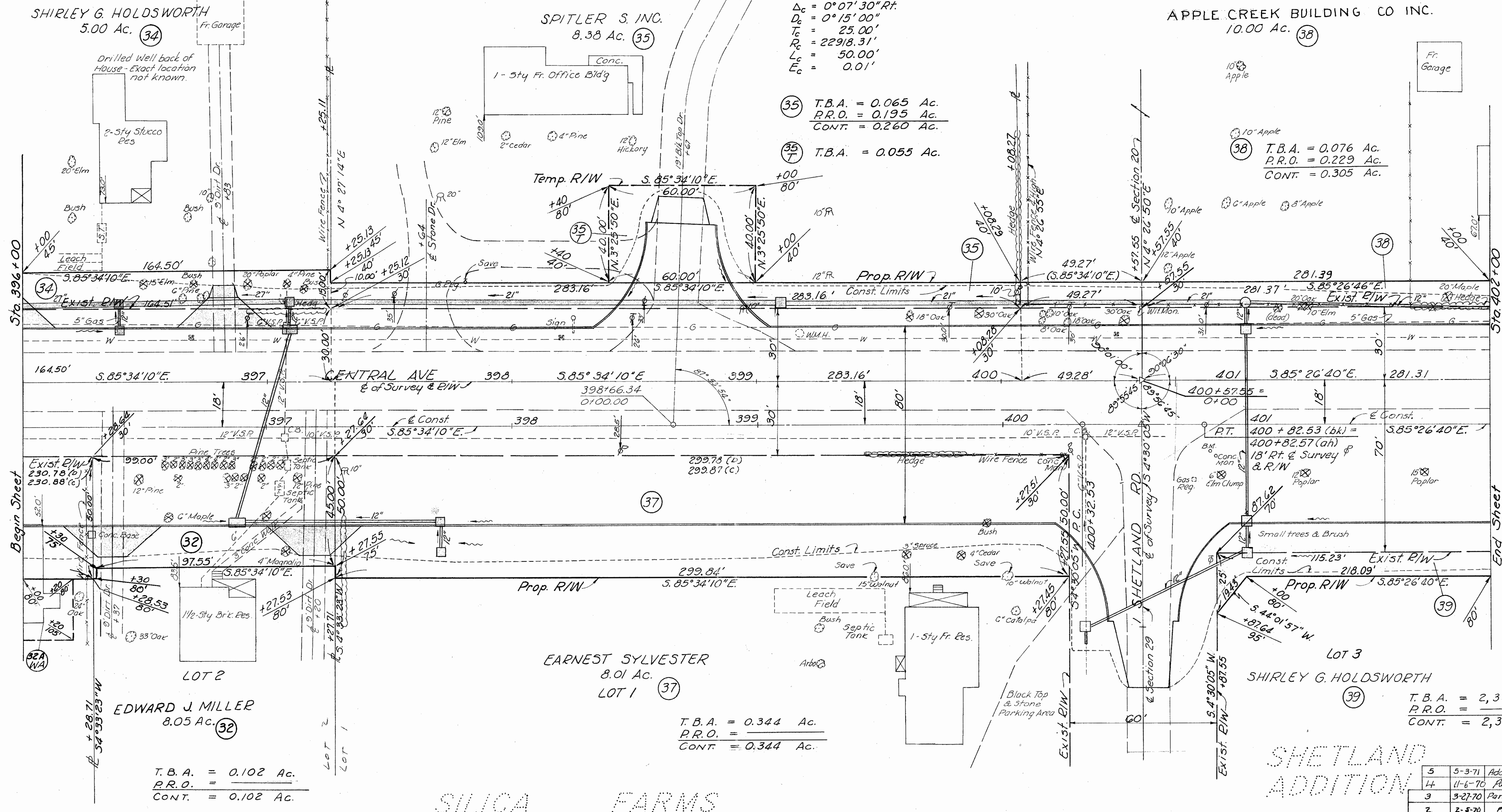
CONST. CURVE DATA
P.I. Sta. 400+57.53
 $\Delta_c = 0^\circ 07' 30'' R.$
 $D_c = 0^\circ 15' 00''$
 $T_e = 25.00'$
 $R_c = 22918.31'$
 $L_c = 50.00'$
 $E_c = 0.01'$

APPLE CREEK BUILDING CO INC.
10.00 Ac. (38)

(35) T.B.A. = 0.065 Ac.
P.R.O. = 0.195 Ac.
CONT. = 0.260 Ac.

(37) T.B.A. = 0.055 Ac.

(38) T.B.A. = 0.076 Ac.
P.R.O. = 0.229 Ac.
CONT. = 0.305 Ac.



T.B.A. = 0.102 Ac.
P.R.O. =
CONT. = 0.102 Ac.

T.B.A. = 0.344 Ac.
P.R.O. =
CONT. = 0.344 Ac.

T.B.A. = 2,397 S.F.
P.R.O. =
CONT. = 2,397 S.F.

SHETLAND ADDITION

5	5-3-71	Added parcel 32 A
4	11-6-70	Par. 38 Frontage
3	3-27-70	Par. 36 Combined with Par. 32
2	2-5-70	PARCEL 38
1	1-27	Parcel 39 Quantity

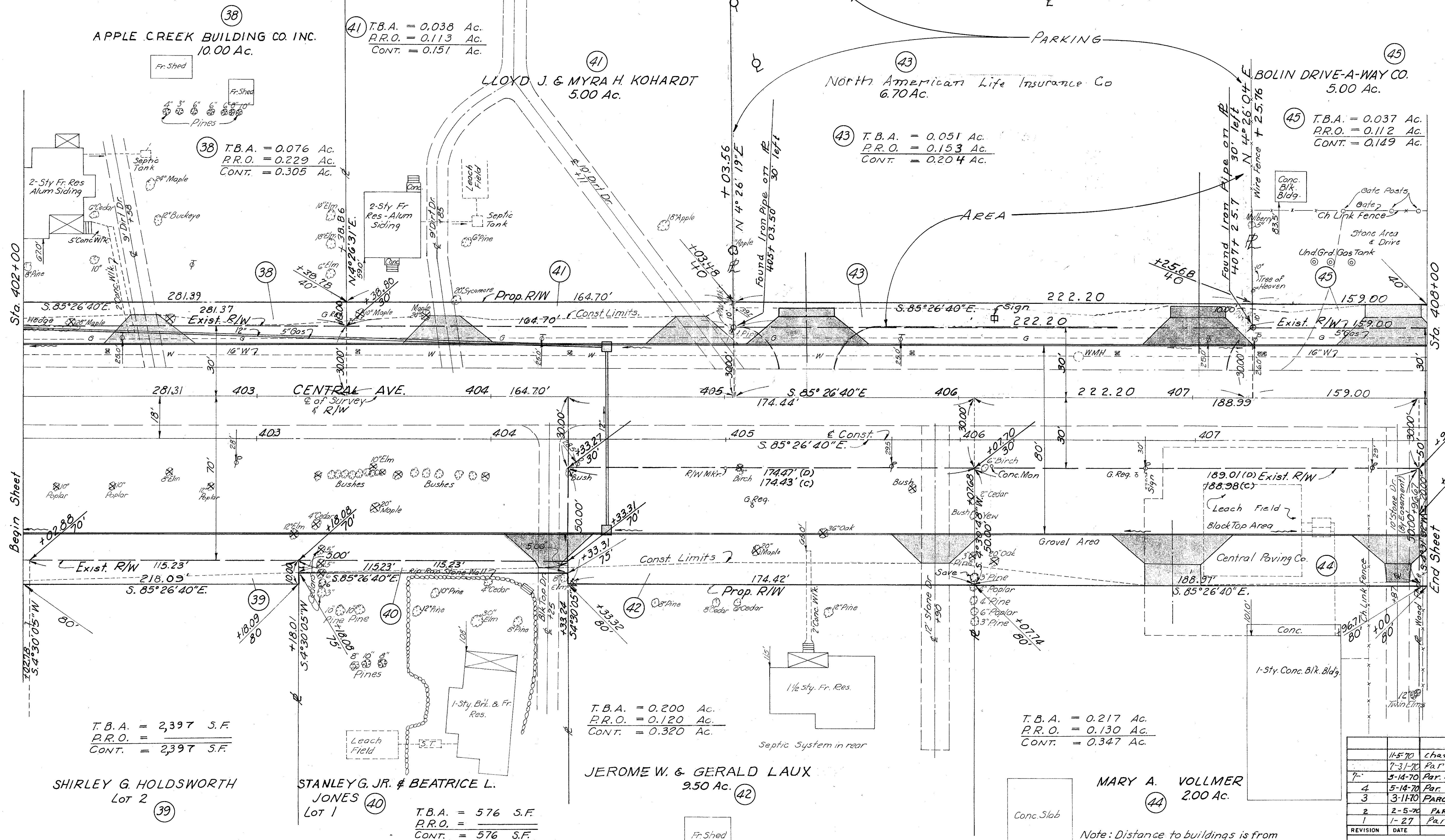
R/W PLAN		
Sta. 396+00 to Sta. 402+00		
DRAWN	CHECKED	DATE
W.P.B.	L.G.S.	10-29-69

Note: Distance to buildings is from centerline of Survey.

SILICA FARMS

SE 1/4 SEC. 20, T. 9 S., R. 6 E.

FED. RD. DIVISION	STATE	PROJECT	17C 17 37
2	OHIO	LUC-20-7.07 RIGHT-OF-WAY PLAN	



T.B.A. = 2,397 S.F.
P.R.O. =
CONT. = 2,397 S.F.

T.B.A. = 0.200 Ac.
P.R.O. = 0.120 Ac.
CONT. = 0.320 Ac.

T.B.A. = 0.217 Ac.
P.R.O. = 0.130 Ac.
CONT. = 0.347 Ac.

T.B.A. = 576 S.F.
P.R.O. =
CONT. = 576 S.F.

SHETLAND ADDITION

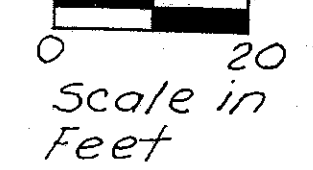
NE 1/4 SEC. 29, T. 9 S., R. 6 E.

R. 6 E.

REVISION	DATE	DESCRIPTION
11-5-70		Change R/W Area P 43
7-31-70		Par. 43 Notice Change
5-14-70		Par. 43 Topo Corr'd
4	5-14-70	Par. 42 Area Change
3	3-11-70	PARCELS 42, 40
2	2-5-70	PARCEL 38, 43
1	1-27	PARCEL 39 Quantity

R/W PLAN		
Sta. 402+00 to Sta. 408+00		
DRAWN	CHECKED	DATE
N.P.B.	L.J.S.	10-29-69

Note: Distance to buildings is from centerline of Survey.



SE 1/4 SEC. 20, T.9S., R.6E.

FED. RD. DIVISION	STATE	PROJECT	173
2	OHIO		
LUC-20-7.07			18 37
RIGHT-OF-WAY PLAN			

45 T.B.A. = 0.037 Ac.
P.R.O. = 0.112 Ac.
CONT. = 0.149 Ac.

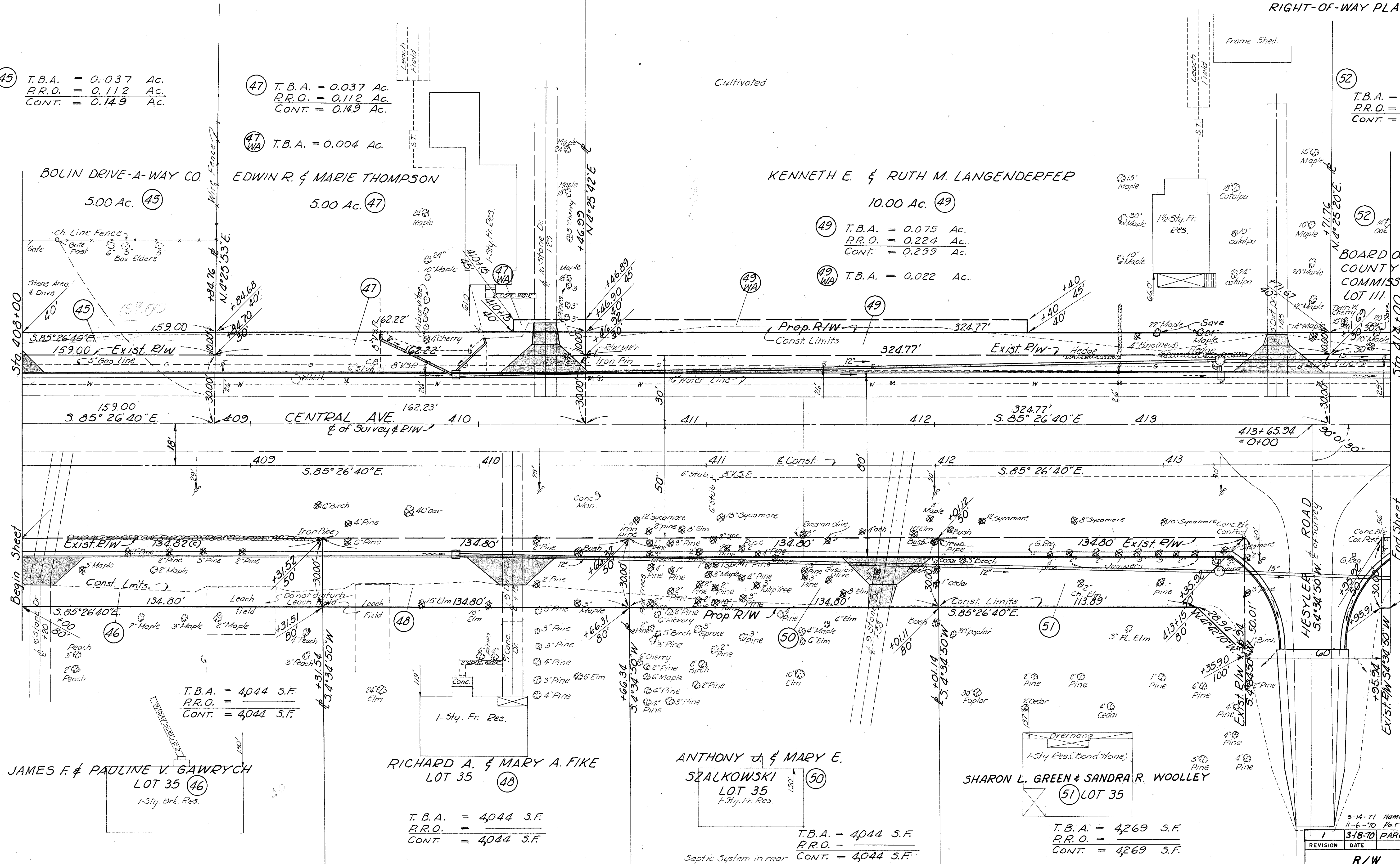
47 T.B.A. = 0.037 Ac.
P.R.O. = 0.112 Ac.
CONT. = 0.149 Ac.

47 WA T.B.A. = 0.004 Ac.

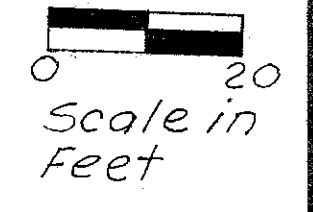
49 T.B.A. = 0.075 Ac.
P.R.O. = 0.224 Ac.
CONT. = 0.299 Ac.

49 WA T.B.A. = 0.022 Ac.

52 T.B.A. = 300 S.F.
P.R.O. = 300 S.F.
CONT. = 300 S.F.



BOARD OF LUCAS COUNTY COMMISSIONERS LOT 111



JAMES F. & PAULINE V. GAWRYCH LOT 35 (46) 1-Story Brk. Res.

T.B.A. = 4,044 S.F.
P.R.O. = 4,044 S.F.
CONT. = 4,044 S.F.

RICHARD A. & MARY A. FIKE LOT 35 (48) 1-Story Fr. Res.

T.B.A. = 4,044 S.F.
P.R.O. = 4,044 S.F.
CONT. = 4,044 S.F.

ANTHONY J. & MARY E. SZALKOWSKI LOT 35 (50) 1-Story Fr. Res.

T.B.A. = 4,044 S.F.
P.R.O. = 4,044 S.F.
CONT. = 4,044 S.F.

SHARON L. GREEN & SANDRA R. WOOLLEY (51) LOT 35 1-Story Res. (Bond Stone)

T.B.A. = 4,269 S.F.
P.R.O. = 4,269 S.F.
CONT. = 4,269 S.F.

CENTRAL ACRES

Note: Distance to buildings is from centerline of Survey.

5-14-71 Name change per 51
11-6-70 Par 45 Change Frontage

REVISION	DATE	DESCRIPTION
1	3-18-70	PARCELS 46, 51, 52

R/W PLAN
Sta. 408+00 to Sta. 414+00

DRAWN	CHECKED	DATE
N.P.B.	L.T.S.	10-29-69

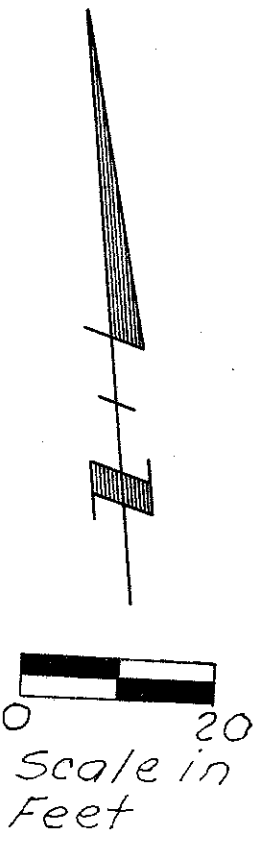
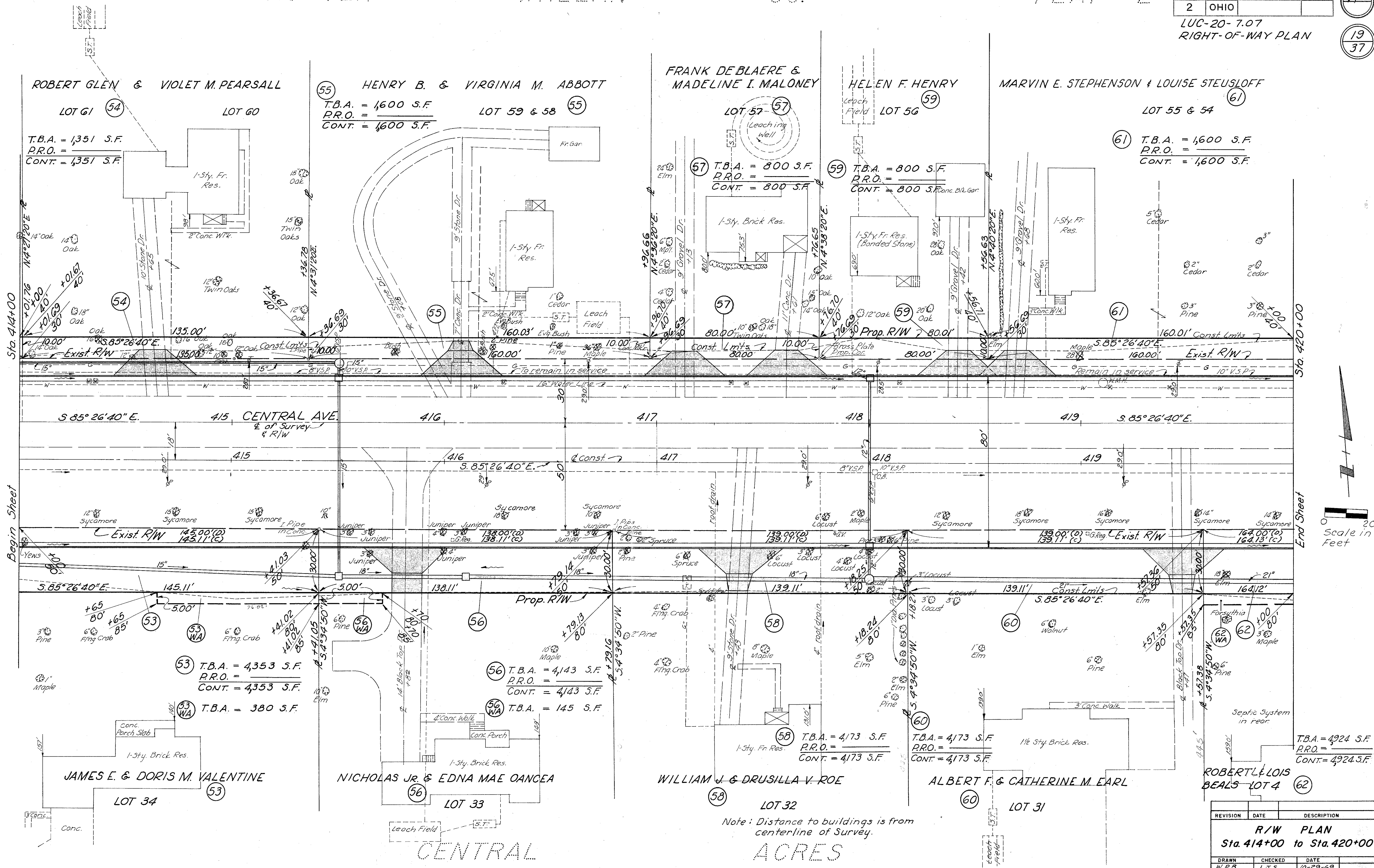
THE TROTTER WHELAN CO. PLAT 2

FED. RD. DIVISION	STATE	PROJECT
2	OHIO	

LUC-20-7.07
RIGHT-OF-WAY PLAN

174

19
37



Note: Distance to buildings is from centerline of Survey.

CENTRAL ACRES

REVISION	DATE	DESCRIPTION
R/W PLAN		
Sta. 414+00 to Sta. 420+00		
DRAWN	CHECKED	DATE
W.P.B.	L.J.S.	10-29-69

S.W. 1/4 SEC. 21, T.9S., R.6E.

FED. RD. DIVISION	STATE	PROJECT	(76)
2	OHIO		(21)
LUC-20-7.07			(37)
RIGHT-OF-WAY PLAN			

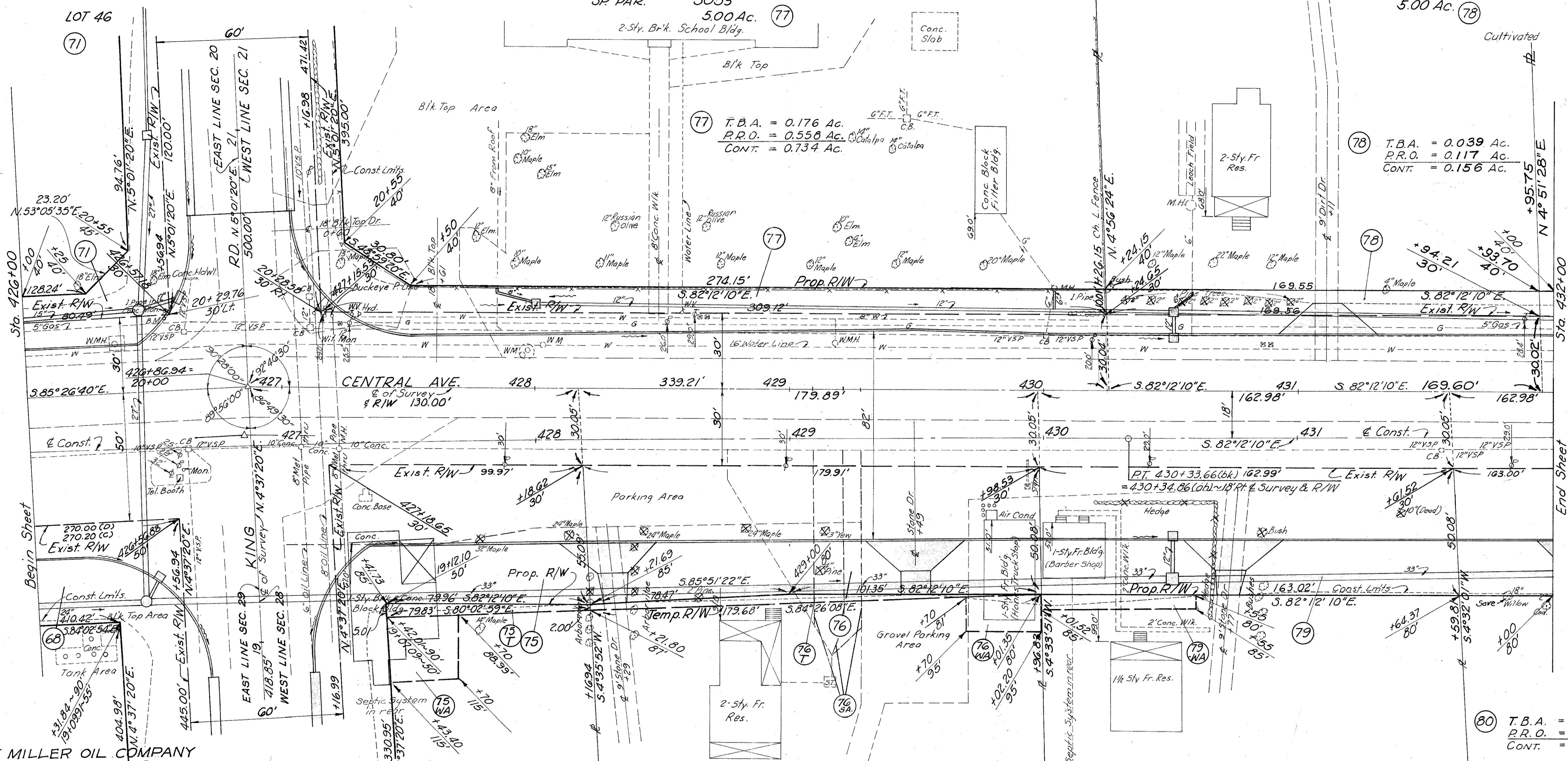
ALFRED J. & BETTY A. HORKEY

Note: See Sheet No 35 for King Road R/W

BOARD OF EDUCATION OF THE SYLVANIA VILLAGE SCHOOL DISTRICT
SP. PAR. 3053
5.00 Ac. (77)

JOSEPH KONIECZKA

5.00 Ac. (78)



THE MILLER OIL COMPANY
LOT 1
T.B.A. = 25,486 S.F.
P.R.O. =
CONT. = 25,486 S.F.

CONST. CURVE DATA
P.I. Sta. 426+86.43
Δ = 3°14'30" Rt.
Dc = 0°28'00"
Tc = 347.41
Rc = 12227.67
Lc = 694.64
Ec = 4.91

WILLIAM C. & HELEN SCHAUB
1.25 Ac. (75)
T.B.A. = 0.278 Ac.
P.R.O. = 0.357 Ac.
CONT. = 0.635 Ac.
(75) T.B.A. = 0.006 Ac.
(75) T.B.A. = 0.016 Ac.

VERNA A. MULVEY
1.75 Ac. (76)
T.B.A. = 0.211 Ac.
P.R.O. = 0.124 Ac.
CONT. = 0.335 Ac.
(76) T.B.A. = 0.010 Ac.
(76) T.B.A. = 0.010 Ac.

(79) T.B.A. = 0.187 Ac.
P.R.O. = 0.122 Ac.
CONT. = 0.309 Ac.
(79) T.B.A. = 0.006 Ac.

JOSEPH PUCILOWSKI
5.00 Ac. (79)

(80) T.B.A. = 0.187 Ac.
P.R.O. = 0.122 Ac.
CONT. = 0.309 Ac.
(80) T.B.A. = 0.010 Ac.

D & I Inc.

Note: Distance to buildings is from Centerline of Survey.

4	3-23-73	Par. 76, 78 added
3	6-19-74	Par. 80
2	4-27-70	PARCEL 80
1	3-17-70	PARCELS 68, 77, 78, 78A
REVISION	DATE	DESCRIPTION
R/W PLAN Sta. 426+00 to Sta. 432+00		
DRAWN	CHECKED	DATE
W.P.B.	L.J.S.	10-29-69

N.W. 1/4 SEC. 28, T.9S., R.6E.

THE TROTTER WHELAN CO. PLAT 2

FED. RD. DIVISION	STATE	PROJECT
2	OHIO	

175

LUC-20-7.07
RIGHT-OF-WAY PLAN

20
37

PAUL A. KROYER & DOROTHY I. KROYER

LOT 53 (63)

(63) T.B.A. = 1,600 S.F.
P.R.O. = 1,600 S.F.
CONT. = 1,600 S.F.

LOT 52

MARIE HEPPINGER

LOT 51 (66)

(66) T.B.A. = 800 S.F.
P.R.O. = 800 S.F.
CONT. = 800 S.F.

STEVEN W. & FLORENCE M. WOLINSKI

LOT 50 (67)

(67) T.B.A. = 800 S.F.
P.R.O. = 800 S.F.
CONT. = 800 S.F.

Alfred F. Grimshaw
Leta M. Grimshaw
Land Contract

FRANK & HELMA VERES
LOT 49 (69)

(69) T.B.A. = 800 S.F.
P.R.O. = 800 S.F.
CONT. = 800 S.F.

LESTER U. & PEARL A. HALL

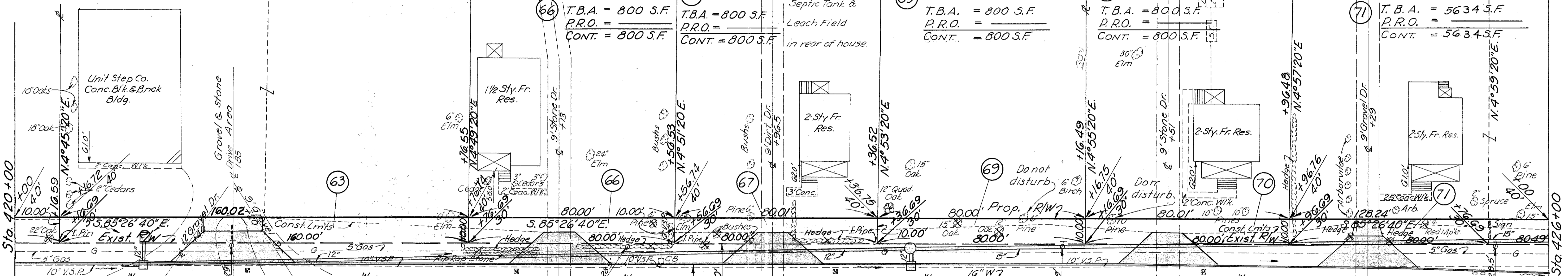
LOT 48 (70)

(70) T.B.A. = 800 S.F.
P.R.O. = 800 S.F.
CONT. = 800 S.F.

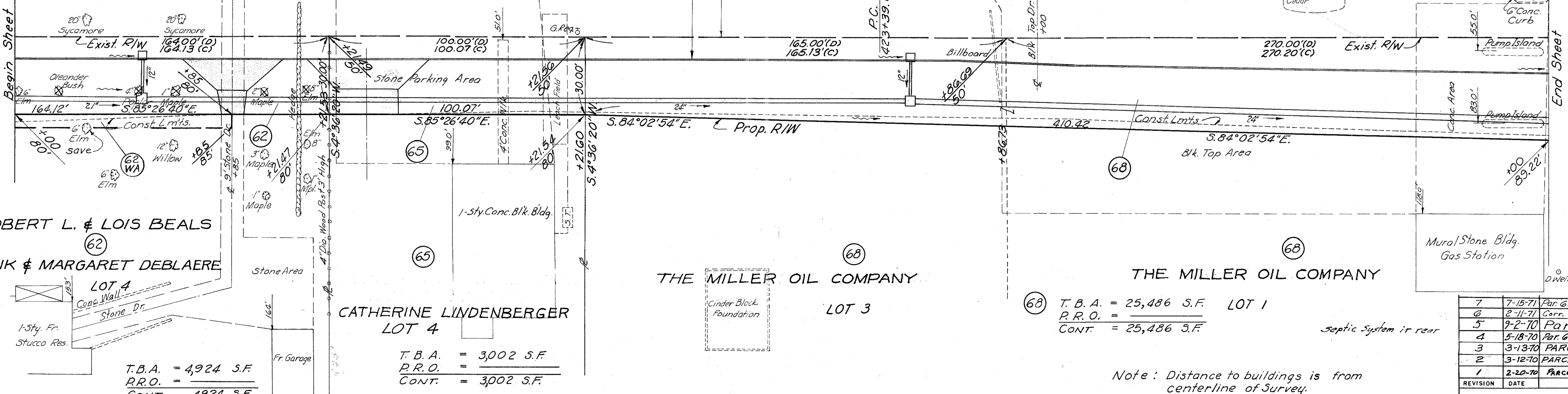
ALFRED J. & BETTY A. HORKEY

LOT 47 (71)

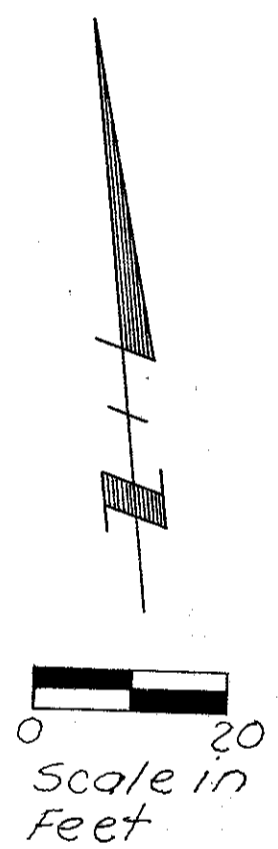
(71) T.B.A. = 5,634 S.F.
P.R.O. = 5,634 S.F.
CONT. = 5,634 S.F.



421 CENTRAL AVE. 422 423 424 425



CENTRAL ACRES



ROBERT L. & LOIS BEALS
FRANK & MARGARET DEBLAERE

LOT 4 (62)

(62) T.B.A. = 4,924 S.F.
P.R.O. = 4,924 S.F.
CONT. = 4,924 S.F.

(62) T.B.A. = 638 S.F.

CATHERINE LINDENBERGER
LOT 4 (65)

(65) T.B.A. = 3,002 S.F.
P.R.O. = 3,002 S.F.
CONT. = 3,002 S.F.

THE MILLER OIL COMPANY
LOT 3 (68)

(68) T.B.A. = 25,486 S.F.
P.R.O. = 25,486 S.F.
CONT. = 25,486 S.F.

THE MILLER OIL COMPANY
LOT 1 (68)

(68) T.B.A. = 25,486 S.F.
P.R.O. = 25,486 S.F.
CONT. = 25,486 S.F.

Note: Distance to buildings is from centerline of Survey.

REVISION	DATE	DESCRIPTION
7	7-15-71	Par. 65, Owner change
6	2-11-71	Corr. Area Par. 71
5	7-2-70	Par 69 to L.C.
4	5-18-70	Par. 64 & 63 Comb.
3	3-13-70	PARCELS 65, 68
2	3-12-70	PARCELS 62 & 62-WA
1	2-20-70	PARCEL 63, 71

DRAWN	CHECKED	DATE
W.P.B.	L.J.S.	10-29-69

SW 1/4 SEC. 21, T.9 S., R.6 E.

FED. RD. DIVISION	STATE	PROJECT	177
2	OHIO		
LUC-20-7.07			22
RIGHT-OF-WAY PLAN			
			37

FRANK J. & MARGARET MARY McCLOSKEY

5.00 Ac. (78A)

T.B.A. = 0.039 Ac.
P.R.O. = 0.117 Ac.
CONT. = 0.156 Ac.

HOWARD & LUCILLE HARRISON

7.65 Ac. (83)

T.B.A. = 0.039 Ac.
P.R.O. = 0.116 Ac.
CONT. = 0.155 Ac.

ROSELLA MILLER

1.00 Ac. (84)

T.B.A. = 0.030 Ac.
P.R.O. = 0.091 Ac.
CONT. = 0.121 Ac.

D. J. BORUCKI, CHESTER J. BORUCKI, ROSELLA MILLER & BERNICE CUSTER

28.05 Ac. (86)

T.B.A. = 0.018 Ac.
P.R.O. = 0.054 Ac.
CONT. = 0.072 Ac.

CHESTER J. BORUCKI

0.27 Ac. (88A)

T.B.A. = 0.008 Ac.
P.R.O. = 0.025 Ac.
CONT. = 0.033 Ac.

T.B.A. = 0.008 Ac.
P.R.O. = 0.025 Ac.
CONT. = 0.033 Ac.

T.B.A. 0.018 Ac. (86 WA)

T.B.A. 0.008 Ac. (88A WA)

T.B.A. 0.008 Ac. (88B WA)

T.B.A. 0.008 Ac. (88C WA)

T.B.A. 0.008 Ac. (88D WA)

T.B.A. 0.008 Ac. (88E WA)

T.B.A. 0.008 Ac. (88F WA)

T.B.A. 0.008 Ac. (88G WA)

T.B.A. 0.008 Ac. (88H WA)

T.B.A. 0.008 Ac. (88I WA)

T.B.A. 0.008 Ac. (88J WA)

T.B.A. 0.008 Ac. (88K WA)

T.B.A. 0.008 Ac. (88L WA)

T.B.A. 0.008 Ac. (88M WA)

T.B.A. 0.008 Ac. (88N WA)

T.B.A. 0.008 Ac. (88O WA)

T.B.A. 0.008 Ac. (88P WA)

T.B.A. 0.008 Ac. (88Q WA)

T.B.A. 0.008 Ac. (88R WA)

T.B.A. 0.008 Ac. (88S WA)

T.B.A. 0.008 Ac. (88T WA)

T.B.A. 0.008 Ac. (88U WA)

T.B.A. 0.008 Ac. (88V WA)


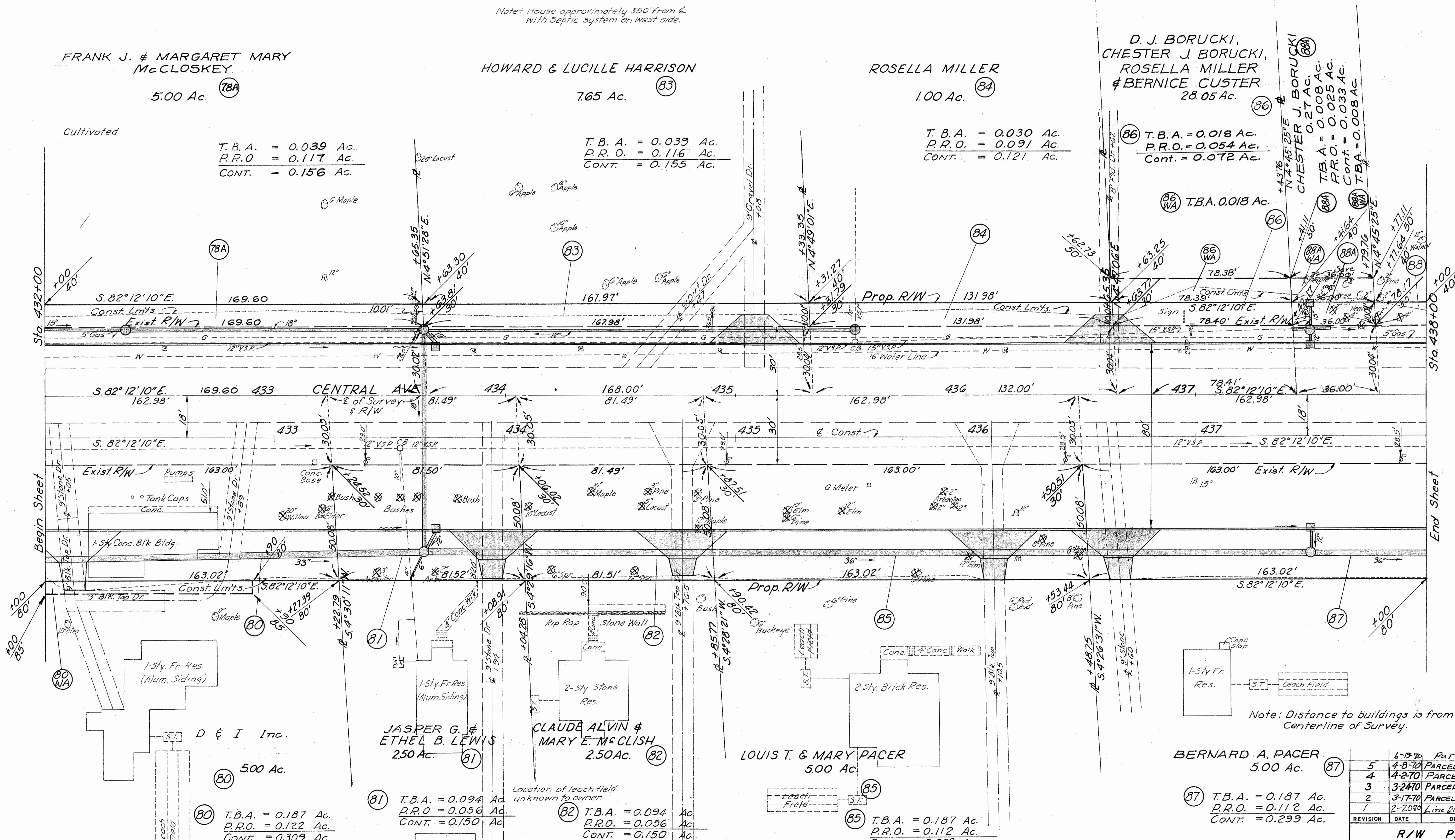
T.B.A. 0.008 Ac. (88W WA)

T.B.A. 0.008 Ac. (88X WA)

T.B.A. 0.008 Ac. (88Y WA)

T.B.A. 0.008 Ac. (88Z WA)

Note: House approximately 350' from E with Septic system on west side.



Note: Distance to buildings is from Centerline of Survey.

D & I Inc.

500 Ac. (80)

T.B.A. = 0.187 Ac.
P.R.O. = 0.122 Ac.
CONT. = 0.309 Ac.

T.B.A. = 0.010 Ac. (80 WA)

JASPER G. & ETHEL B. LEWIS

2.50 Ac. (81)

T.B.A. = 0.094 Ac.
P.R.O. = 0.056 Ac.
CONT. = 0.150 Ac.

CLAUDE ALVIN & MARY E. McCLISH

2.50 Ac. (82)

T.B.A. = 0.094 Ac.
P.R.O. = 0.056 Ac.
CONT. = 0.150 Ac.

LOUIS T. & MARY PACER

5.00 Ac. (85)

T.B.A. = 0.187 Ac.
P.R.O. = 0.112 Ac.
CONT. = 0.299 Ac.

BERNARD A. PACER

5.00 Ac. (87)

T.B.A. = 0.187 Ac.
P.R.O. = 0.112 Ac.
CONT. = 0.299 Ac.

6-19-70	Par 80	
5	4-8-70 PARCEL 81	
4	4-2-70 PARCEL 87	
3	3-24-70 PARCELS 86, 88A, 80, 82	
2	3-17-70 PARCELS 78 & 78A	
1	2-20-60 Line Dist at 434+85.17.6	
REVISION	DATE	DESCRIPTION
R/W PLAN		
Sta 432+00 to Sta. 438+00		
DRAWN	CHECKED	DATE
W.P.B.	L.J.S.	10-29-69

NW 1/4 SEC. 28, T.9 S., R.6 E.

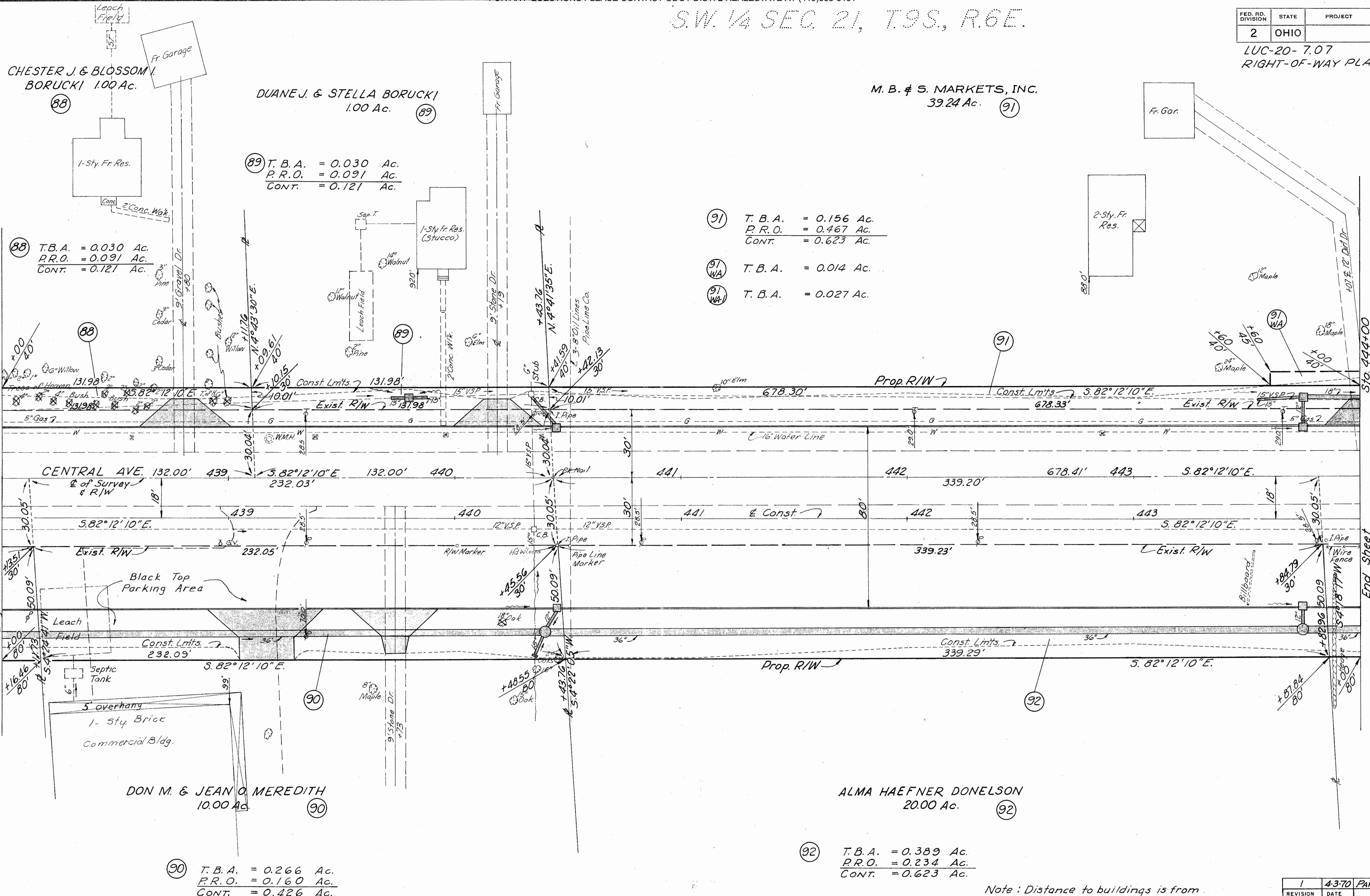
S.W. 1/4 SEC. 21, T.9S., R.6E.

FED. RD. DIVISION	STATE	PROJECT
2	OHIO	

178

LUC-20-7.07
RIGHT-OF-WAY PLAN

23
37

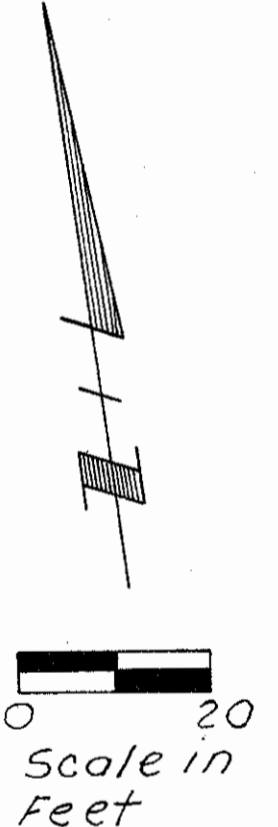


- 91 T.B.A. = 0.156 Ac.
P.R.O. = 0.467 Ac.
CONT. = 0.623 Ac.
- 91 WA T.B.A. = 0.014 Ac.
- 91 WA T.B.A. = 0.027 Ac.

- 90 T.B.A. = 0.266 Ac.
P.R.O. = 0.160 Ac.
CONT. = 0.426 Ac.

- 92 T.B.A. = 0.389 Ac.
P.R.O. = 0.234 Ac.
CONT. = 0.623 Ac.

Note: Distance to buildings is from Centerline of Survey.



N.W. 1/4 SEC. 28, T.9S., R.6E.

1	4-3-70	PARCEL 91
REVISION	DATE	DESCRIPTION
		R/W PLAN
		Sta. 438+00 to Sta. 444+00
DRAWN	CHECKED	DATE
W.P.B.	L.J.S.	10-29-69

S.W. 1/4 SEC. 21, T.9S., R.6E.

FED. RD. DIVISION	STATE	PROJECT
2	OHIO	

179

LUC-20-7.07
RIGHT-OF-WAY PLAN

24
37

M. B. & S. MARKETS, INC.
39.24 Ac. (91)

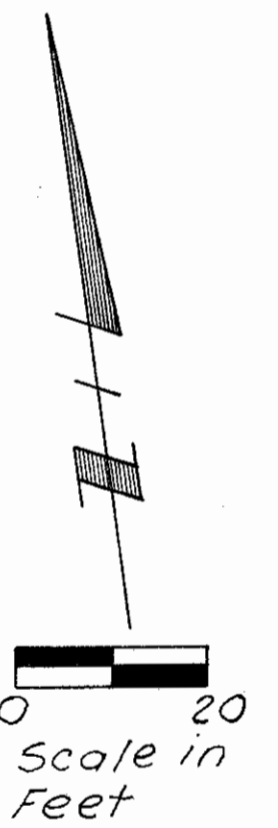
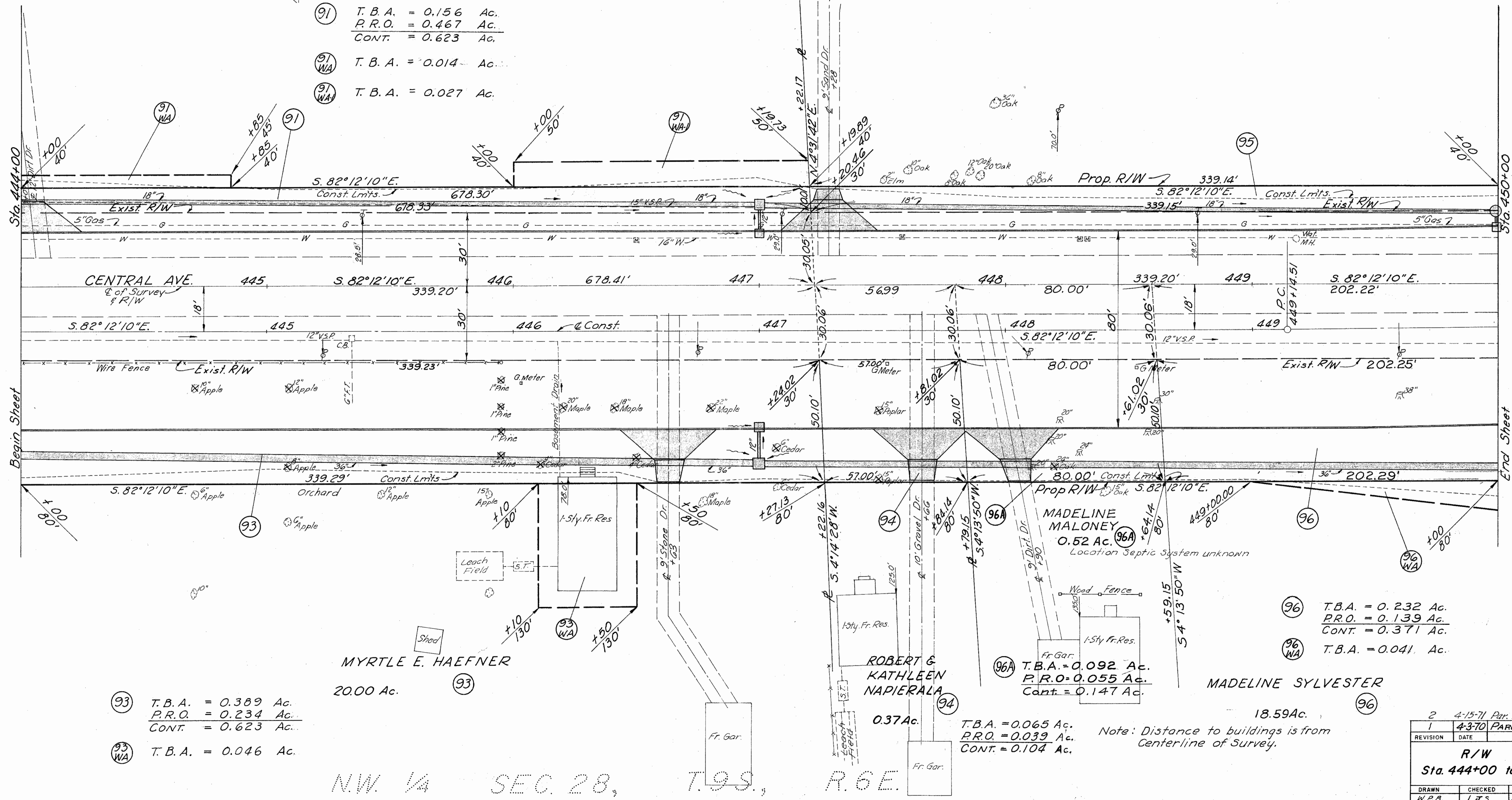
HARRY W. RYPKA
19.62 Ac. (95)

(91) T.B.A. = 0.156 Ac.
P.R.O. = 0.467 Ac.
CONT. = 0.623 Ac.

(91) T.B.A. = 0.014 Ac.

(91) T.B.A. = 0.027 Ac.

(95) T.B.A. = 0.078 Ac.
P.R.O. = 0.234 Ac.
CONT. = 0.312 Ac.



MYRTLE E. HAEFNER
20.00 Ac. (93)

ROBERT & KATHLEEN NAPIERALA
0.37 Ac. (94)

MADLINE MALONEY
0.52 Ac. (96A)
Location Septic System unknown

MADLINE SYLVESTER
18.59 Ac. (96)

(93) T.B.A. = 0.389 Ac.
P.R.O. = 0.234 Ac.
CONT. = 0.623 Ac.

(93) T.B.A. = 0.046 Ac.

(94) T.B.A. = 0.065 Ac.
P.R.O. = 0.039 Ac.
CONT. = 0.104 Ac.

(96) T.B.A. = 0.232 Ac.
P.R.O. = 0.139 Ac.
CONT. = 0.371 Ac.

(96) T.B.A. = 0.041 Ac.

Note: Distance to buildings is from Centerline of Survey.

N.W. 1/4 SEC. 28, T.9S., R.6E.

2		4-15-71 Par. 93, Owner Change	
REVISION	DATE	PARCELS	DESCRIPTION
1	4-3-70	96, 96A, 91	
R/W PLAN			
Sta. 444+00 to Sta. 450+00			
DRAWN	CHECKED	DATE	
W.P.B.	L.J.S.	10-29-69	

SW. 1/4 SEC. 21, T.9S., R.6E.

PERCENTUM GARDENS

FED. RD. DIVISION	STATE	PROJECT
2	OHIO	LUC-20-7.07

RIGHT-OF-WAY PLAN

180
25
37

95 T.B.A. = 0.078 Ac.
P.R.O. = 0.234 Ac.
CONT. = 0.312 Ac.

M.B. & S. MARKETS INC.
19.62 Ac.

97 T.B.A. = 0.182 Ac.
P.R.O. = 0.237 Ac.
CONT. = 0.419 Ac.

97 WA T.B.A. = 0.051 Ac.

97 S T.B.A. = 135 S.F.

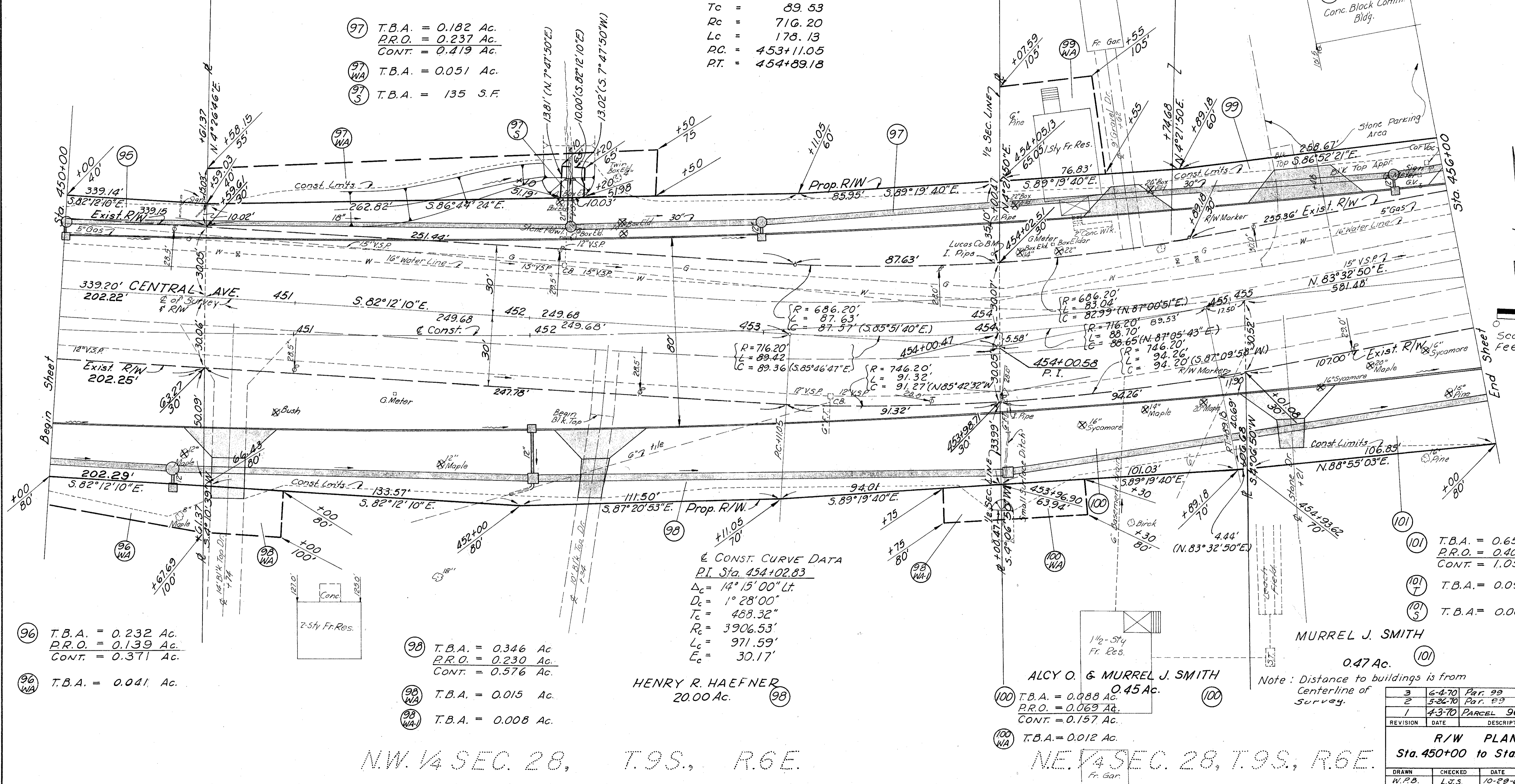
Existing & Survey & R/W Curve Data

PI. = 454+00.58
Δc = 14° 15' 00"
Dc = 8° 00' 00"
Tc = 89.53
Rc = 716.20
Lc = 178.13
PC. = 453+11.05
PT. = 454+89.18

99 T.B.A. = 8,448 S.F.
P.R.O. = 5.5 F.
CONT. = 8,448 S.F.

99 WA T.B.A. = 1,742 S.F.
CHARLES A. SYLVESTER
A.K.A. CHARLES SYLVESTER
LOT 18

99 Conc. Block Comm. Bldg.



Scale in Feet

CONST. CURVE DATA
P.I. Sta. 454+02.83
Δc = 14° 15' 00" Lt.
Dc = 1° 28' 00"
Tc = 488.32"
Rc = 3906.53'
Lc = 971.59'
Ec = 30.17'

HENRY R. HAEFNER
20.00 Ac.

ALCY O. & MURREL J. SMITH
0.45 Ac.

MURREL J. SMITH
0.47 Ac.

Note: Distance to buildings is from Centerline of Survey.

101 T.B.A. = 0.655 Ac.
P.R.O. = 0.400 Ac.
CONT. = 1.055 Ac.

101 T.B.A. = 0.098 Ac.

101 S T.B.A. = 0.002 Ac.

96 T.B.A. = 0.232 Ac.
P.R.O. = 0.139 Ac.
CONT. = 0.371 Ac.

96 WA T.B.A. = 0.041 Ac.

98 T.B.A. = 0.346 Ac.
P.R.O. = 0.230 Ac.
CONT. = 0.576 Ac.

98 WA T.B.A. = 0.015 Ac.

98 WA T.B.A. = 0.008 Ac.

N.W. 1/4 SEC. 28, T.9S., R.6E.

N.E. 1/4 SEC. 28, T.9S., R.6E.

REVISION	DATE	DESCRIPTION
3	6-4-70	Par. 99
2	5-22-70	Par. 99
1	4-3-70	PARCEL 96

R/W PLAN
Sta. 450+00 to Sta. 456+00

DRAWN	CHECKED	DATE
W.F.B.	L.J.S.	10-29-69

PERCENTUM

GARDENS

FED. RD. DIVISION	STATE	PROJECT	182
2	OHIO		
LUC-20-7.07			27
RIGHT-OF-WAY PLAN			37

WILLIAM G. & LEONA MUDGE LOT 16 (107)

MERLIN C. ELDRED A.K.A. MERLIN CATHERINE ELDRED LOT 16 (109)

JANET C. BILLINGS LOT 15 (110)

WILLIAM H. & KATHERINE I. WIRES LOT 15 (111)

ALBERT BROOKS LOT 15 (112)

SALOME MORNINGSTAR 2.10 Ac. LOT 15 (113)

(107) T.B.A. = 577 S.F.
P.R.O. = 1684 S.F.
CONT. = 2261 S.F.

(109) T.B.A. = 1,569 S.F.
P.R.O. = — S.F.
CONT. = 1,569 S.F.

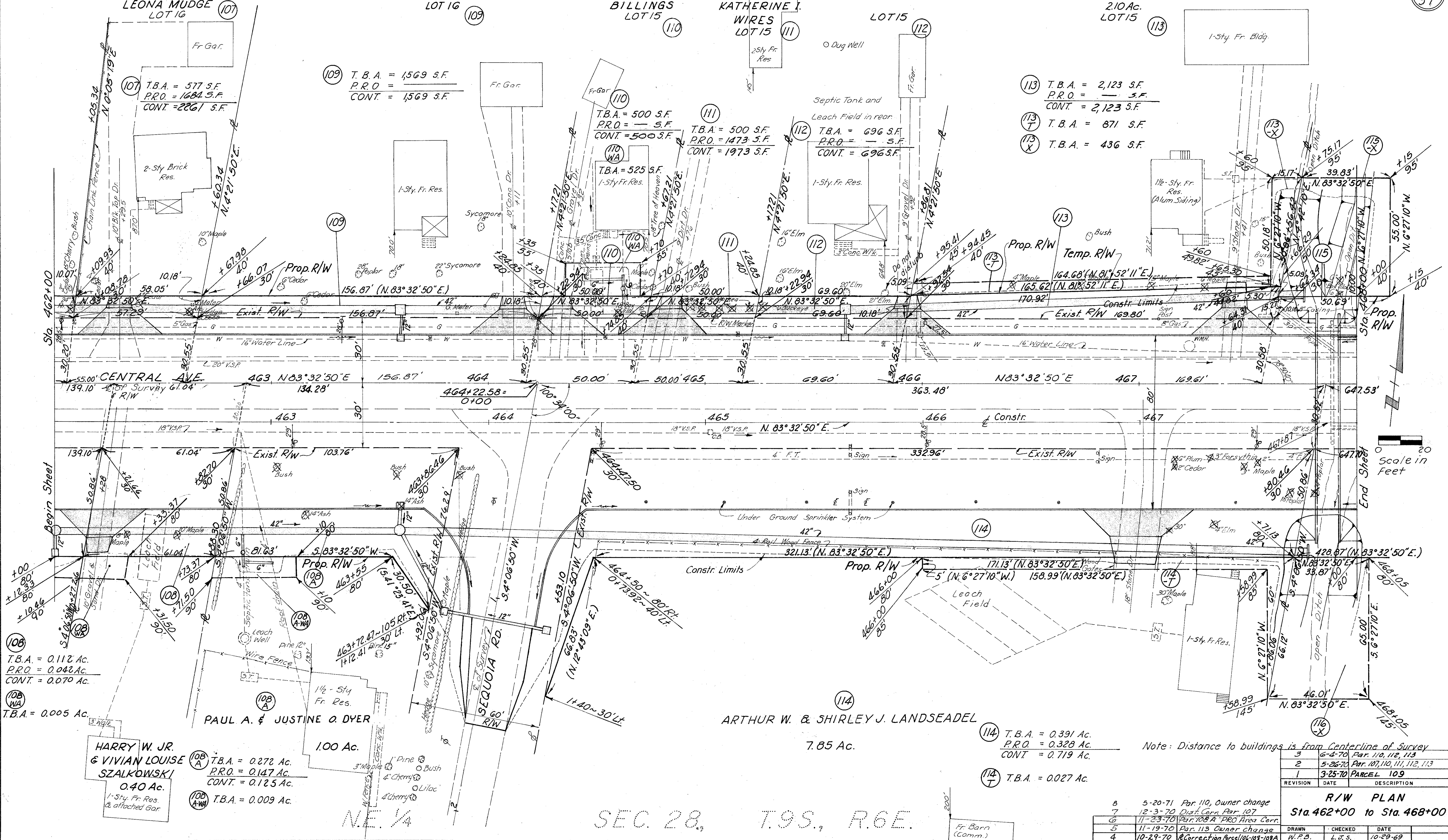
(110) T.B.A. = 500 S.F.
P.R.O. = — S.F.
CONT. = 500 S.F.

(111) T.B.A. = 500 S.F.
P.R.O. = 1473 S.F.
CONT. = 1973 S.F.

(112) T.B.A. = 696 S.F.
P.R.O. = — S.F.
CONT. = 696 S.F.

(113) T.B.A. = 2,123 S.F.
P.R.O. = — S.F.
CONT. = 2,123 S.F.

(113) T.B.A. = 871 S.F.
(113) X T.B.A. = 436 S.F.



(108) T.B.A. = 0.112 Ac.
P.R.O. = 0.042 Ac.
CONT. = 0.070 Ac.

(108) T.B.A. = 0.005 Ac.

HARRY W. JR. & VIVIAN LOUISE SZALKOWSKI 0.40 Ac. 1-1/2 Sty. Fr. Res. & attached Gar.

(108) T.B.A. = 0.270 Ac.
P.R.O. = 0.147 Ac.
CONT. = 0.125 Ac.

(108) T.B.A. = 0.009 Ac.

PAUL A. & JUSTINE O. DYER 1.00 Ac.

ARTHUR W. & SHIRLEY J. LANDSEADEL 7.85 Ac.

(114) T.B.A. = 0.391 Ac.
P.R.O. = 0.328 Ac.
CONT. = 0.719 Ac.

(114) T.B.A. = 0.027 Ac.

Note: Distance to buildings is from Centerline of Survey

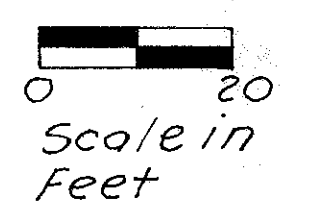
REVISION	DATE	DESCRIPTION
3	6-4-70	Par. 110, 112, 113
2	5-26-70	Par. 107, 110, 111, 112, 113
1	3-25-70	PARCEL 109

R/W PLAN Sta 462+00 to Sta 468+00

8	5-20-71	Par. 110, Owner change
7	12-3-70	Dist. Corr. Par. 107
6	11-23-70	Par. 108 A PRO Area Corr.
5	11-19-70	Par. 113 Owner change
4	10-29-70	Correction Parcel 106-109-108A

DRAWN	CHECKED	DATE
W.F.B.	L.J.S.	10-29-69

SEC. 28, T.9S., R.6E.



PERCENTUM

GARDENS

FED. RD. DIVISION	STATE	PROJECT	(18)
2	OHIO	LUC-20- 7.07	(26)
		RIGHT-OF-WAY PLAN	(37)

CHARLES A. SYLVESTER
A.K.A. CHARLES SYLVESTER

MADELINE SYLVESTER

LOUIS ZAKER
A.K.A. LOUIS A. ZAKER

THOMAS L. & CATHERINE A.
CONNORS

BERTON L. & ELEANOR E.
HARWICK

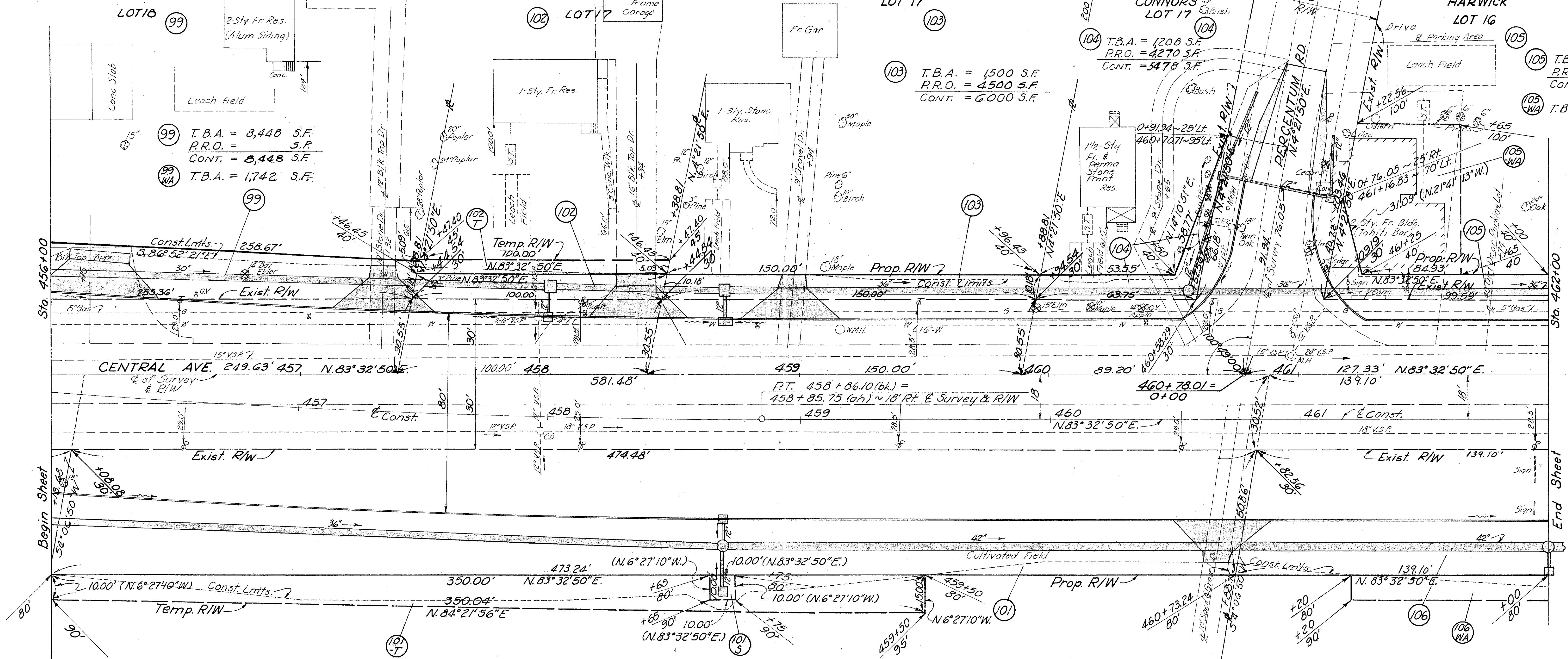
- (102) T.B.A. = 1,000 S.F.
P.R.O. = 3,000 S.F.
CONT. = 4,000 S.F.
- (102) T.B.A. = 500 S.F.

- (103) T.B.A. = 1,500 S.F.
P.R.O. = 4,500 S.F.
CONT. = 6,000 S.F.

- (104) T.B.A. = 1,208 S.F.
P.R.O. = 4,270 S.F.
CONT. = 5,478 S.F.

- (105) T.B.A. = 1,201 S.F.
P.R.O. = 4,864 S.F.
CONT. = 6,065 S.F.
- (105) T.B.A. = 2,490 S.F.

- (99) T.B.A. = 8,448 S.F.
P.R.O. = 3.1 P.
CONT. = 8,448 S.F.
- (99) T.B.A. = 1,742 S.F.



MURREL J. SMITH
36.47 Ac.
(101)

- (101) T.B.A. = 0.655 Ac.
P.R.O. = 0.400 Ac.
CONT. = 1.055 Ac.
- (101) T.B.A. = 0.098 Ac.
- (101) T.B.A. = 0.002 Ac.


MARY SZALKOWSKI
2.93 Ac.
(106) T.B.A. = 0.255 Ac.
P.R.O. = 0.096 Ac.
CONT. = 0.159 Ac.

Note: Distance to buildings is from Centerline of Survey.

NE 1/4 SEC. 28, T.9S., R.6E.

REVISION	DATE	DESCRIPTION
5	10-29-70	R. Correction Parcel 106
4	6-23-70	Par. 104
3	6-4-70	Par. 99
2	5-26-70	Par. 99, 102, 103, 104, 105
1	3-25-70	PARCELS 99, 103

R/W PLAN		
Sta. 456+00 to Sta. 462+00		
DRAWN	CHECKED	DATE
W.P.B.	L.J.S.	10-29-69



S.E. 1/4 SEC. 21, T.9S., R.6E.

THE SAYAGE COMPANY
35.00 Ac.

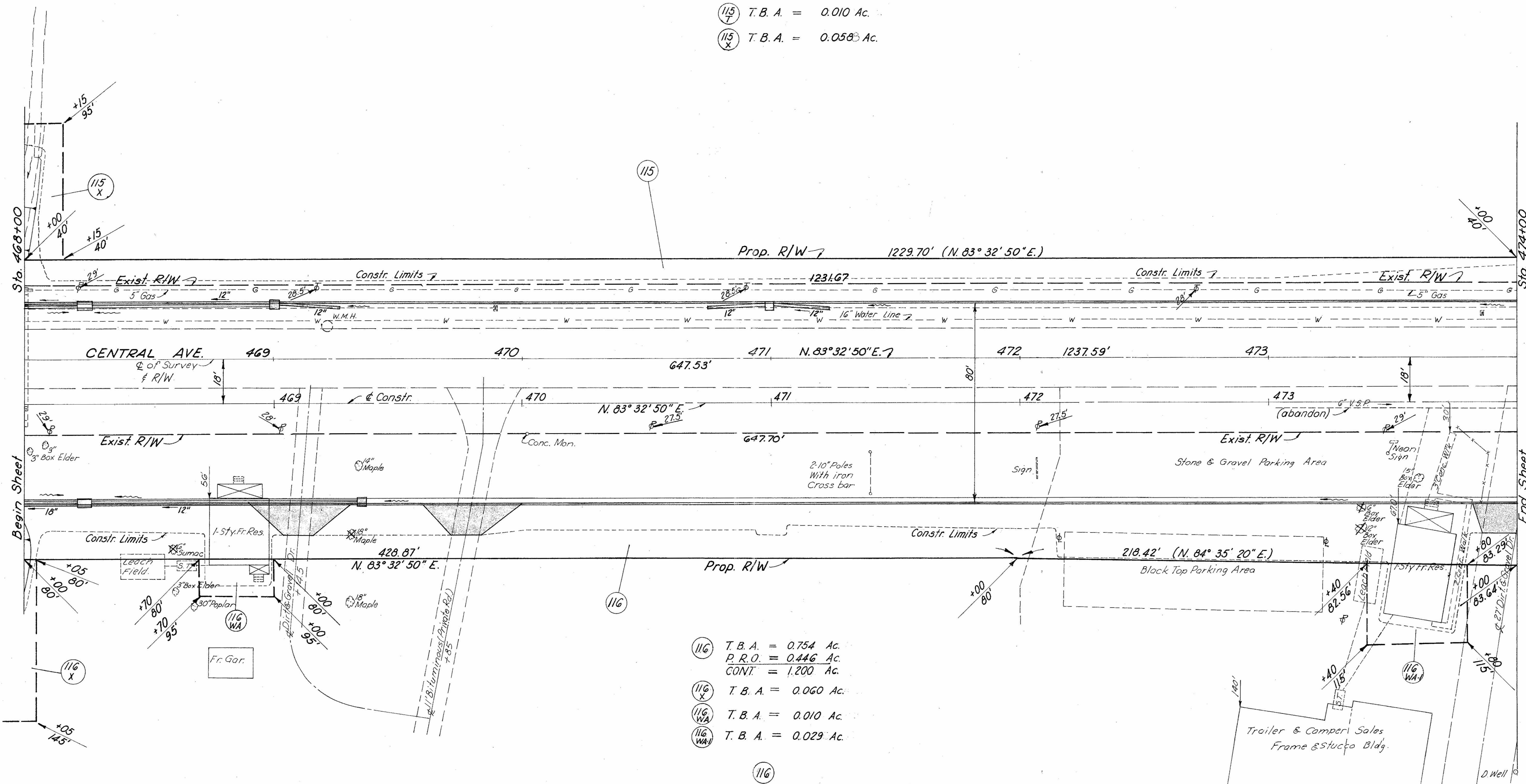
FED. RD. DIVISION	STATE	PROJECT
2	OHIO	

183

LUC-20-707
RIGHT-OF-WAY PLAN

28
37

- (115) T.B.A. = 0.387 Ac.
P.R.O. = 1.191 Ac.
CONT. = 1.578 Ac.
- (115) T.B.A. = 0.010 Ac.
- (115) T.B.A. = 0.058 Ac.

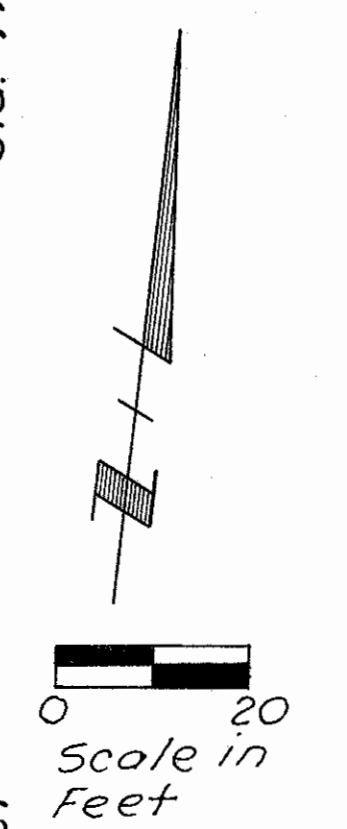


- (116) T.B.A. = 0.754 Ac.
P.R.O. = 0.446 Ac.
CONT. = 1.200 Ac.
- (116) T.B.A. = 0.060 Ac.
- (116) T.B.A. = 0.010 Ac.
- (116) T.B.A. = 0.029 Ac.

(116) GEO. EDWIN WHITTAKER
19.12 Ac.

Note: Distance to buildings is from Centerline of Survey

S.E. 1/4 SEC. 28, T.9S., R.6E.



1		3-26-70	PARCEL 115
REVISION	DATE	DESCRIPTION	
		R/W PLAN	
Sta. 468+00 to Sta. 474+00			
DRAWN	CHECKED	DATE	
W.P.B.	L.J.S.	10-29-69	

Designed June 1969

S.E. 1/4 SEC. 21, T.9S., R.6E.

THE SAVAGE COMPANY
35.00 Ac.

(115)

(115) T.B.A. = 0.387 Ac.
P.R.O. = 1.191 Ac.
CONT. = 1.578 Ac.

(115) T.B.A. = 0.010 Ac.

(115) T.B.A. = 0.058 Ac.

CONSTRUCTION CURVE DATA

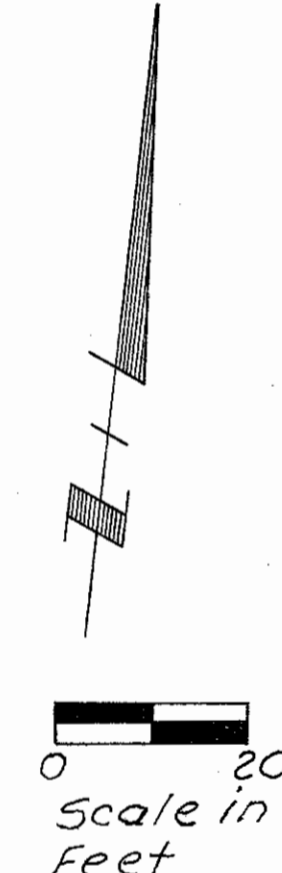
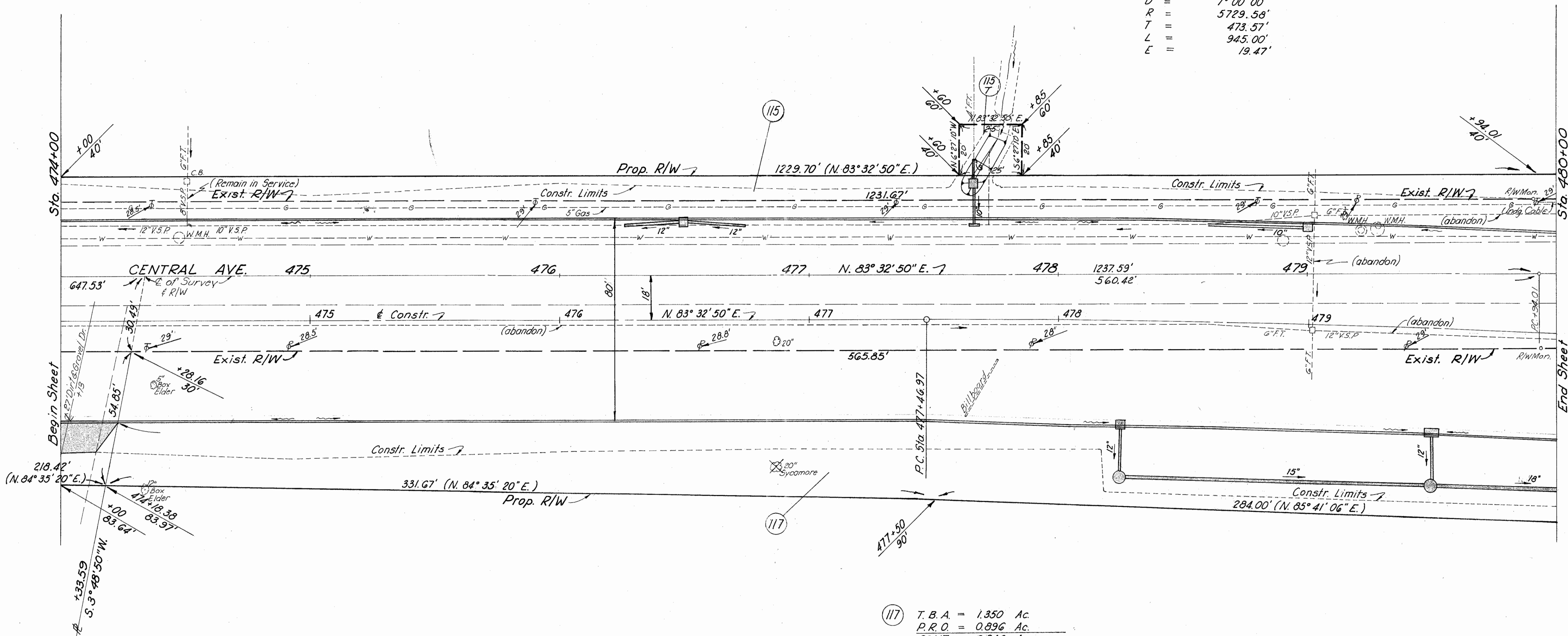
P.I. STA. 482+20.54
Δ = 9° 27' 00"
D = 1° 00' 00"
R = 5729.58'
T = 473.57'
L = 945.00'
E = 19.47'

FED. RD. DIVISION	STATE	PROJECT
2	OHIO	

LUC-20-7.07
RIGHT-OF-WAY PLAN

184

29
37



(117) T.B.A. = 1.350 Ac.
P.R.O. = 0.896 Ac.
CONT. = 2.246 Ac.

VIRGINIA W. EDELEN
11.62 Ac.

(117)

NE. 1/4 SEC. 28, T.9S., R.6E.

Note: Distance to buildings is from Centerline of Survey

1	3-26-70	PARCEL 115,117
REVISION	DATE	DESCRIPTION
		R/W PLAN
		Sta. 474+00 to Sta. 480+00
DRAWN	CHECKED	DATE
W.P.B.	L.J.S.	10-29-69

Scanned June 1997

SE. 1/4 SEC. 21, T.9S., R.6E.

ZONE

OF

HEALTH

FED. RD. DIVISION	STATE	PROJECT
2	OHIO	

185

LUC-20- 7.07
RIGHT-OF-WAY PLAN

30
37

THE SAVAGE COMPANY

35.00 (115)

Note: See SH# No. 36 & 37
for Mc Cord Road R/W

- (115) T.B.A. = 0.387 Ac.
P.R.O. = 1.191 Ac.
CONT. = 1.578 Ac.
- (115) T.B.A. = 0.010 Ac.
- (115) T.B.A. = 0.058 Ac.

GILBERT F. & RUTH L. SCHMIDLIN

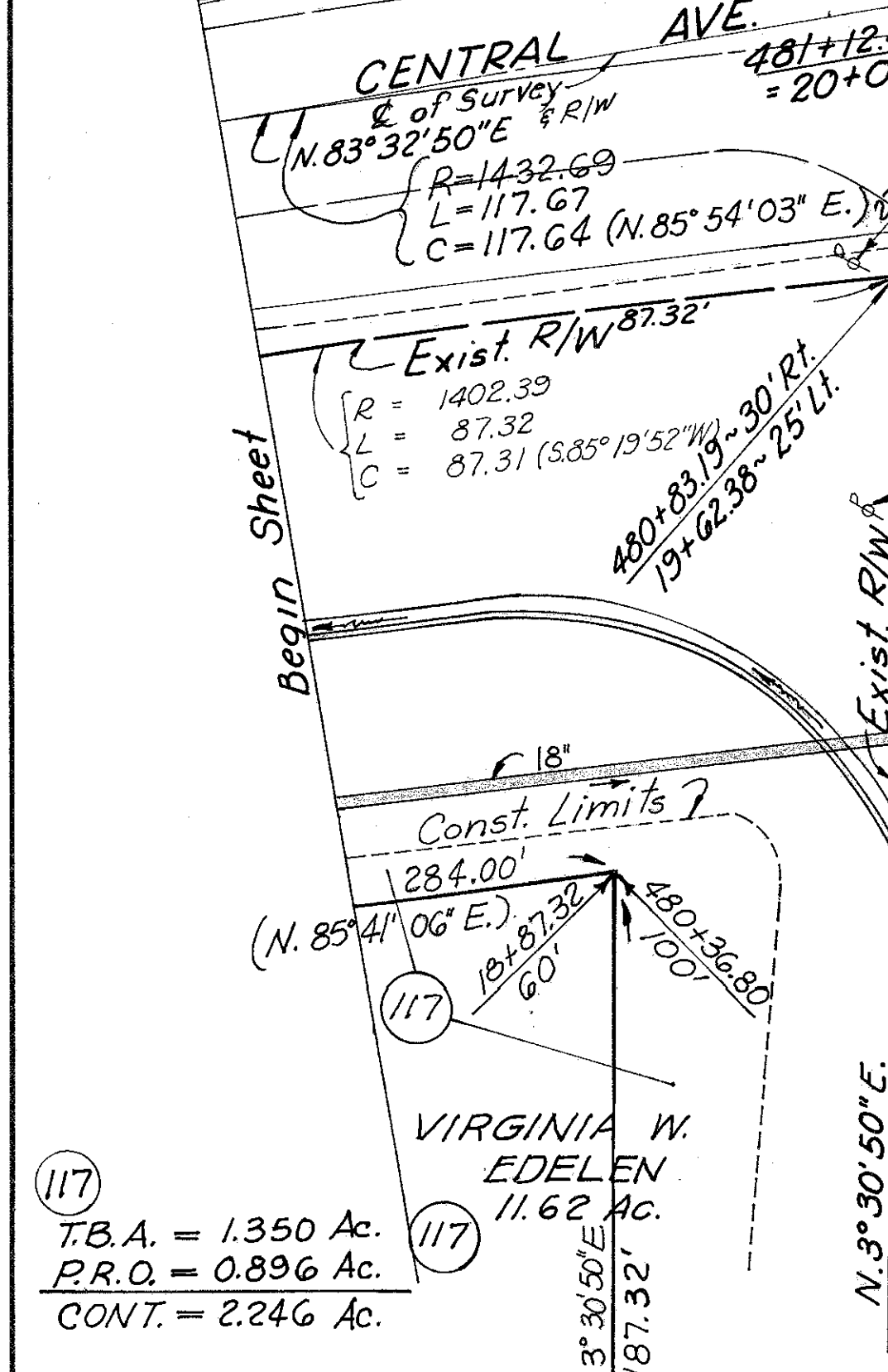
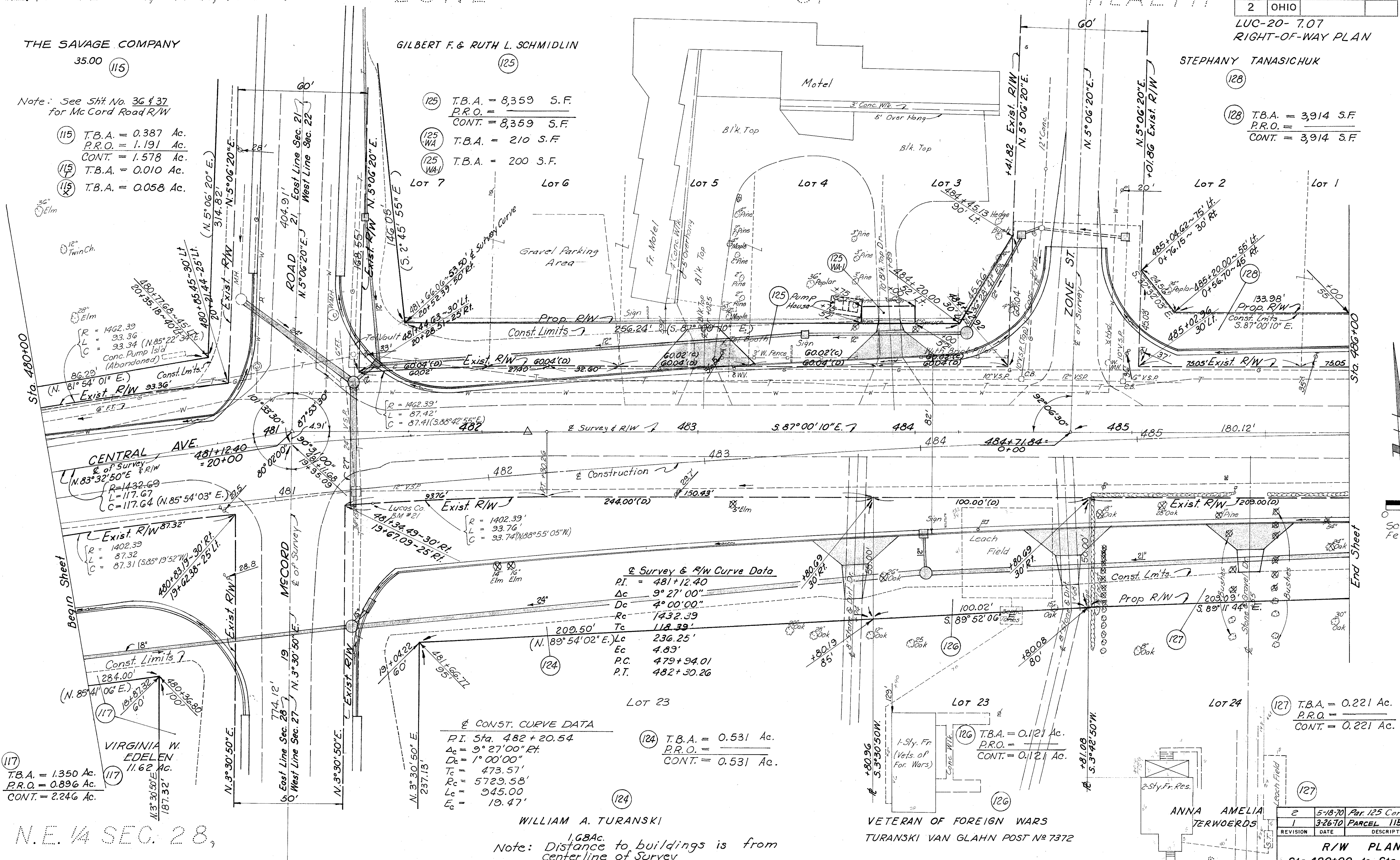
(125)

- (125) T.B.A. = 8,359 S.F.
P.R.O. =
CONT. = 8,359 S.F.
- (125) T.B.A. = 210 S.F.
- (125) T.B.A. = 200 S.F.

STEPHANY TANASICHUK

(128)

- (128) T.B.A. = 3,914 S.F.
P.R.O. =
CONT. = 3,914 S.F.



Survey & R/W Curve Data

PI	= 481+12.40
Δc	= 9° 27' 00"
Dc	= 4° 00' 00"
Rc	= 1432.39
Tc	= 118.39'
Lc	= 236.25'
Ec	= 4.89'
P.C.	= 479+94.01
P.T.	= 482+30.26

Const. Curve Data

P.I. Sta.	= 482+20.54
Δc	= 9° 27' 00" Et.
Dc	= 1° 00' 00"
Tc	= 473.57'
Rc	= 5729.58'
Lc	= 945.00'
Ec	= 19.47'

(117) T.B.A. = 1.350 Ac.
P.R.O. = 0.896 Ac.
CONT. = 2.246 Ac.

(124) T.B.A. = 0.531 Ac.
P.R.O. =
CONT. = 0.531 Ac.

(127) T.B.A. = 0.221 Ac.
P.R.O. =
CONT. = 0.221 Ac.

WILLIAM A. TURANSKI

Note: Distance to buildings is from centerline of Survey

VETERAN OF FOREIGN WARS
TURANSKI VAN GLAHN POST No 7372

ANNA AMELIA TERWOERDS

N.E. 1/4 SEC. 28,
T.9S., R.6E.

RAHLA

GARDENS


FIRST

EXT'N

REVISION	DATE	DESCRIPTION
2	5-18-70	Par. 125 Corrected
1	3-26-70	PARCEL 115,117

R/W PLAN
Sta. 480+00 to Sta. 486+00

DRAWN	CHECKED	DATE
W.P.B.	L.J.S.	10-29-69



ZONE

S.W. 1/4 SEC. 22, T.9S., R.6E.

FED. RD. DIVISION	STATE	PROJECT	136
2	OHIO		31
LUC-20- 7.07			37
RIGHT-OF-WAY PLAN			
EVERYTHING ELECTRICAL, INC.			
1.78 Ac.			

HEALTH OF STEPHANY TANASICHUK (128)
 Fr Shed
 CORY BROTHERS BUILDERS, A CO-PARTNERSHIP (130)
 Fr Shack (Abandoned) (129)

SHARON ROBBINS (131)
 1186 Ac.

LOUIS & SHARON ROBBINS (L.C.) DON & CLARA BROWN (W.D.) (132)
 1.69 Ac.

CLYDE H. & PATRICIA A. CRAIG (134)
 1.31 Ac.

EVERYTHING ELECTRICAL, INC. (135)
 1.78 Ac.

(128) T.B.A. = 3,914 S.F.
 P.R.O. = _____
 CONT. = 3,914 S.F.

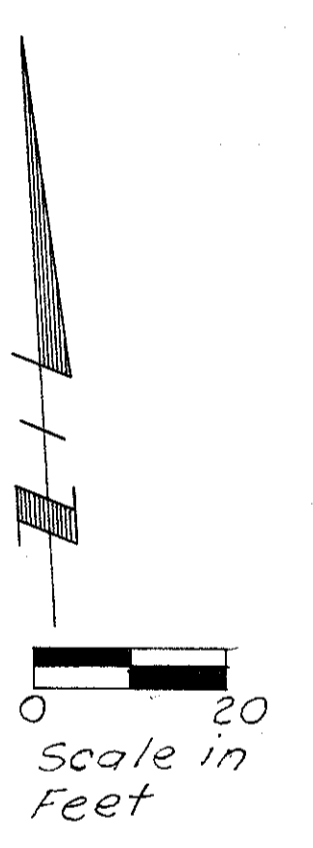
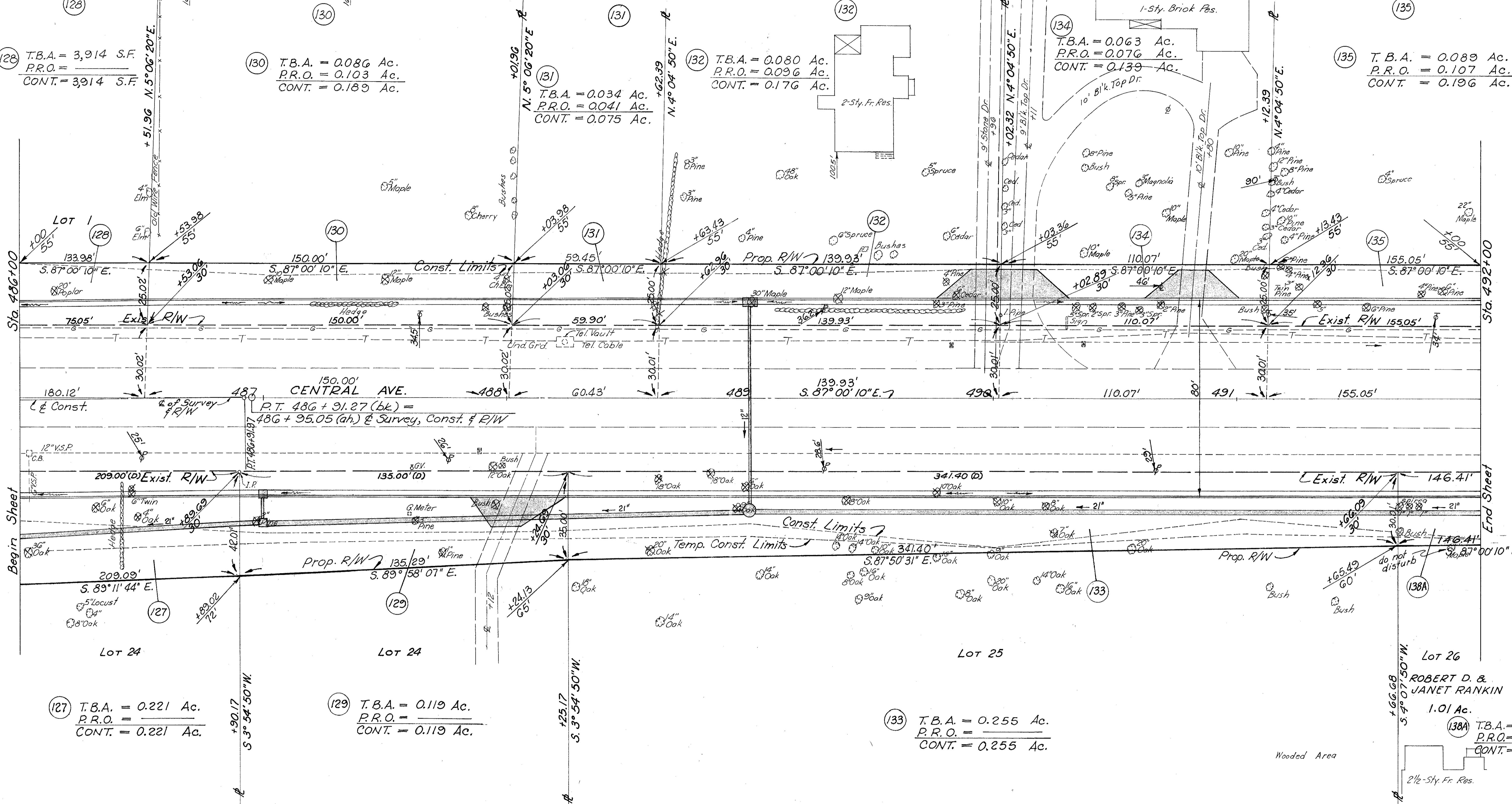
(130) T.B.A. = 0.086 Ac.
 P.R.O. = 0.103 Ac.
 CONT. = 0.189 Ac.

(131) T.B.A. = 0.034 Ac.
 P.R.O. = 0.041 Ac.
 CONT. = 0.075 Ac.

(132) T.B.A. = 0.080 Ac.
 P.R.O. = 0.096 Ac.
 CONT. = 0.176 Ac.

(134) T.B.A. = 0.063 Ac.
 P.R.O. = 0.076 Ac.
 CONT. = 0.139 Ac.

(135) T.B.A. = 0.089 Ac.
 P.R.O. = 0.107 Ac.
 CONT. = 0.196 Ac.



(127) T.B.A. = 0.221 Ac.
 P.R.O. = _____
 CONT. = 0.221 Ac.

(129) T.B.A. = 0.119 Ac.
 P.R.O. = _____
 CONT. = 0.119 Ac.

(133) T.B.A. = 0.255 Ac.
 P.R.O. = _____
 CONT. = 0.255 Ac.

(138A) T.B.A. = 0.100 Ac.
 P.R.O. = _____
 CONT. = 0.100 Ac.

ANNA AMELIA TERWOERDS

FRANCIS J. TERWOERDS

- JOSEPH MICHAEL KUREK 4.92 Ac.

NOTE:
 Distance to buildings is from Centerline of Survey.

2	6-23-70	Apr. 133, 132
1	4-7-70	PARCEL 130, 135, 138
REVISION	DATE	DESCRIPTION
R/W PLAN		
Sta. 486+00 to Sta. 492+00		
DRAWN	CHECKED	DATE
W.P.B.	L.J.S.	10-29-69

RAHLA GARDENS FIRST EXTIN

SW 1/4 SEC. 22,
T.9 S., R.6 E.

HILTON

FARMS

FED. RD. DIVISION	STATE	PROJECT
2	OHIO	

LUC-20-7.07
RIGHT-OF-WAY PLAN

17

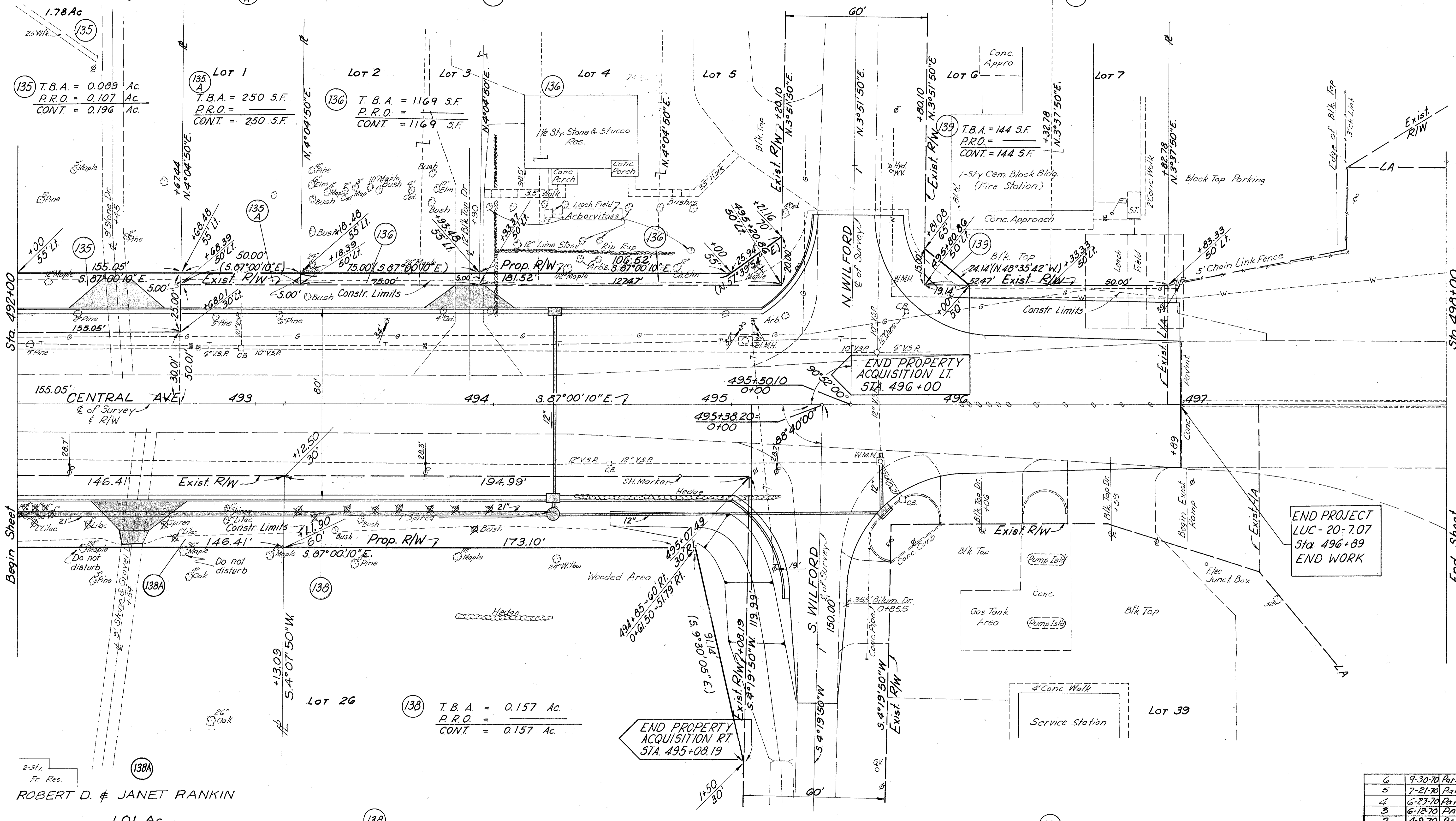
32
37

EVERYTHING
ELECTRICAL, INC.

EVERYTHING
ELECTRICAL,
INC.

MARATHON OIL CO.

TRUSTEES OF SYLVANIA TOWNSHIP



155.05' CENTRAL AVE 493 494 495 496 497

Sta. 492+00 Sta. 498+00

ROBERT D. & JANET RANKIN
1.01 Ac.

ROGER E. COREY, ESA E. COREY, FERRIS C. SEARS &
HAFIZ A. NASSAR
2.12 Ac.

STANDARD OIL CO.
Note: Distance to buildings is from Centerline of Survey

END PROJECT
LUC-20-7.07
Sta. 496+89
END WORK

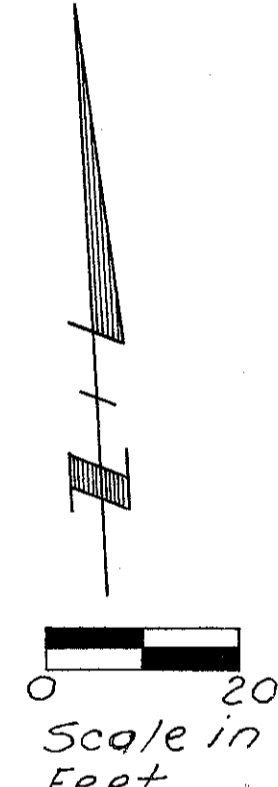
END PROPERTY
ACQUISITION RT.
STA. 495+08.19

END PROPERTY
ACQUISITION LT.
STA. 496+00

REVISION	DATE	DESCRIPTION
6	9-30-70	Par. 136 BT Owner Change
5	7-21-70	Par. 138, Dead Area Reduced
4	6-23-70	Par. 138
3	6-18-70	PARCEL 139
2	4-9-70	PARCELS 138, 138A
1	4-7-70	PARCELS 139, 135, 135A

R/W PLAN
Sta. 492+00 to Sta. 498+00

DRAWN	CHECKED	DATE
N.P.B.	L.J.S.	10-29-69



RAHLA GARDENS FIRST EXT^N

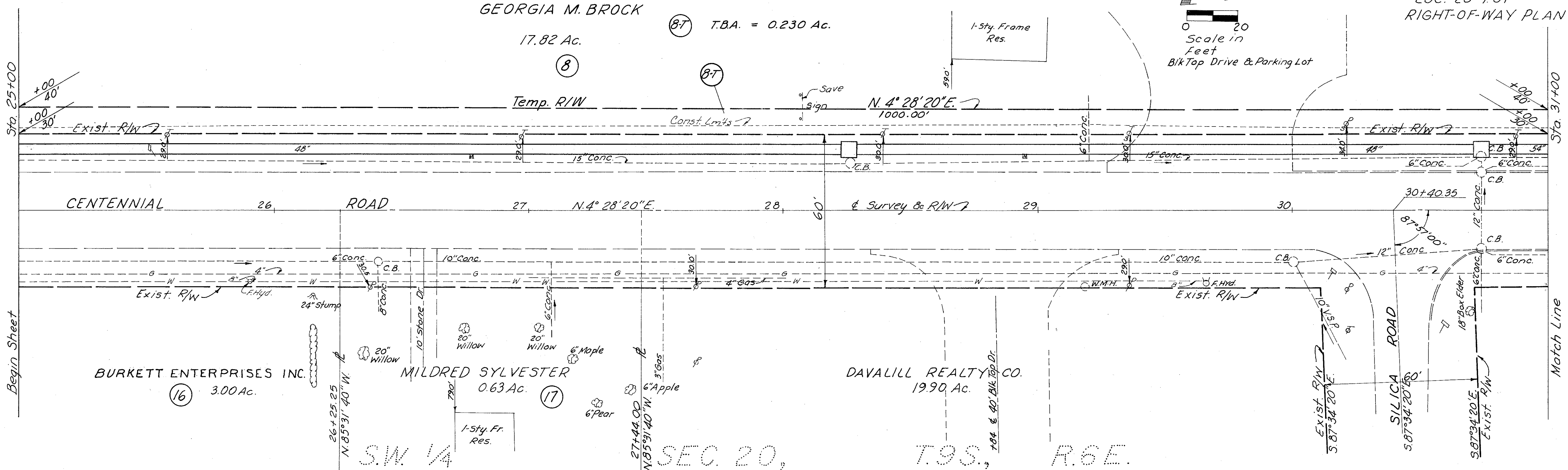
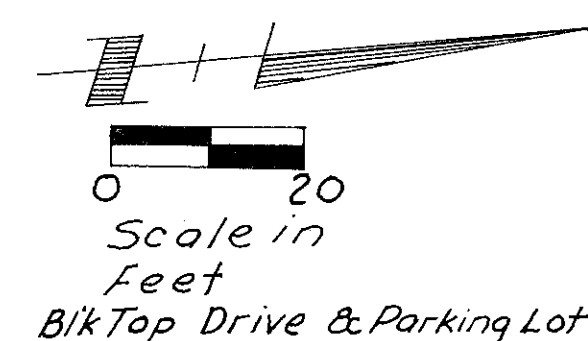
SE 1/4 SEC. 19, T.9S., R.6E.

FED. RD. DIVISION	STATE	PROJECT
2	OHIO	

159

LUC-20-707
RIGHT-OF-WAY PLAN

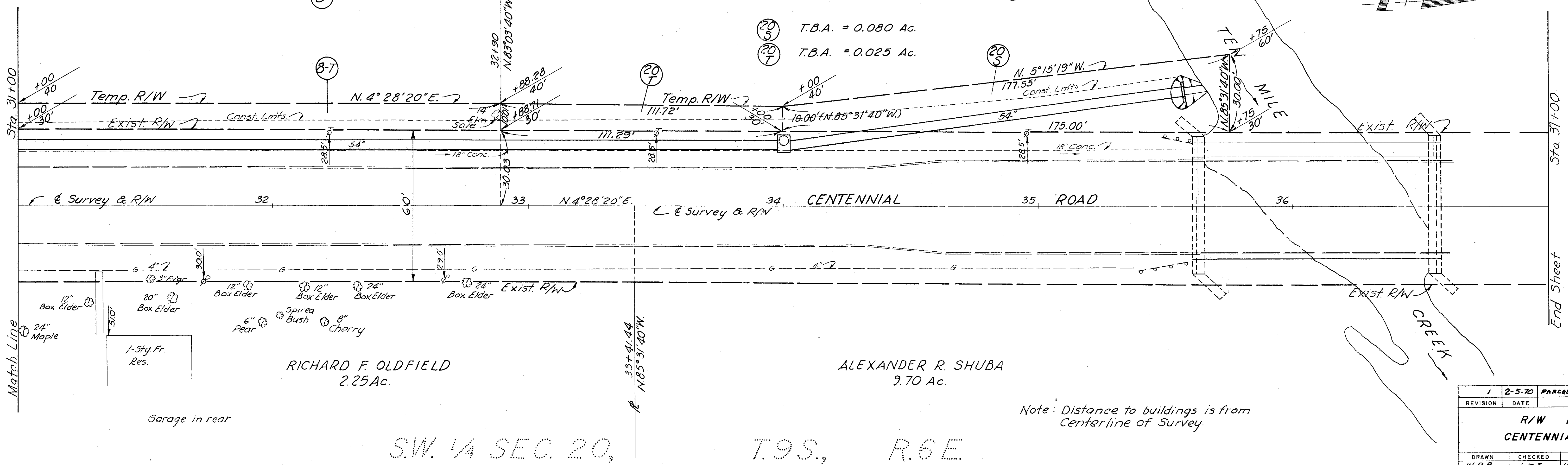
34
37



SE 1/4 SEC. 19, T.9S., R.6E.

GEORGIA M. BROCK
17.82 Ac.

MEDUSA PORTLAND CEMENT CO.
154.52 Ac.



SW 1/4 SEC. 20, T.9S., R.6E.

Note: Distance to buildings is from Centerline of Survey.

1	2-5-70	PARCEL 16-16T
REVISION	DATE	DESCRIPTION
R/W PLAN CENTENNIAL ROAD		
DRAWN W.P.B.	CHECKED L.J.S.	DATE 10-29-69

ELIZABETH ARDELEON (F.O.)
WAYNE E., MARIAN L. & RAYMOND H. KOHNE (L.C.)

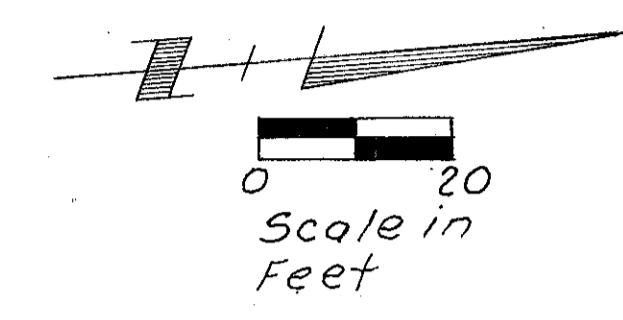
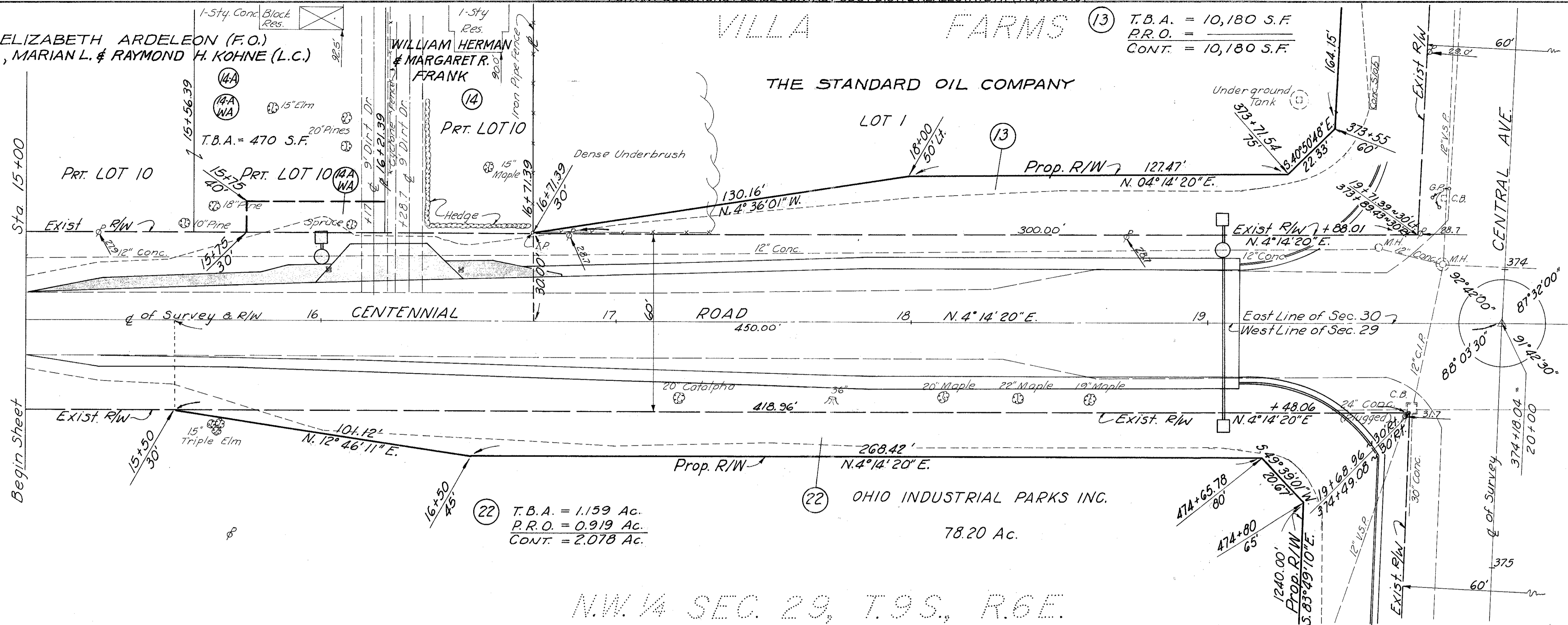
VILLA FARMS (13) THE STANDARD OIL COMPANY

T.B.A. = 10,180 S.F.
P.R.O. =
CONT. = 10,180 S.F.

FED. RD. DIVISION	STATE	PROJECT
2	OHIO	

LUC-20-707
RIGHT-OF-WAY PLAN


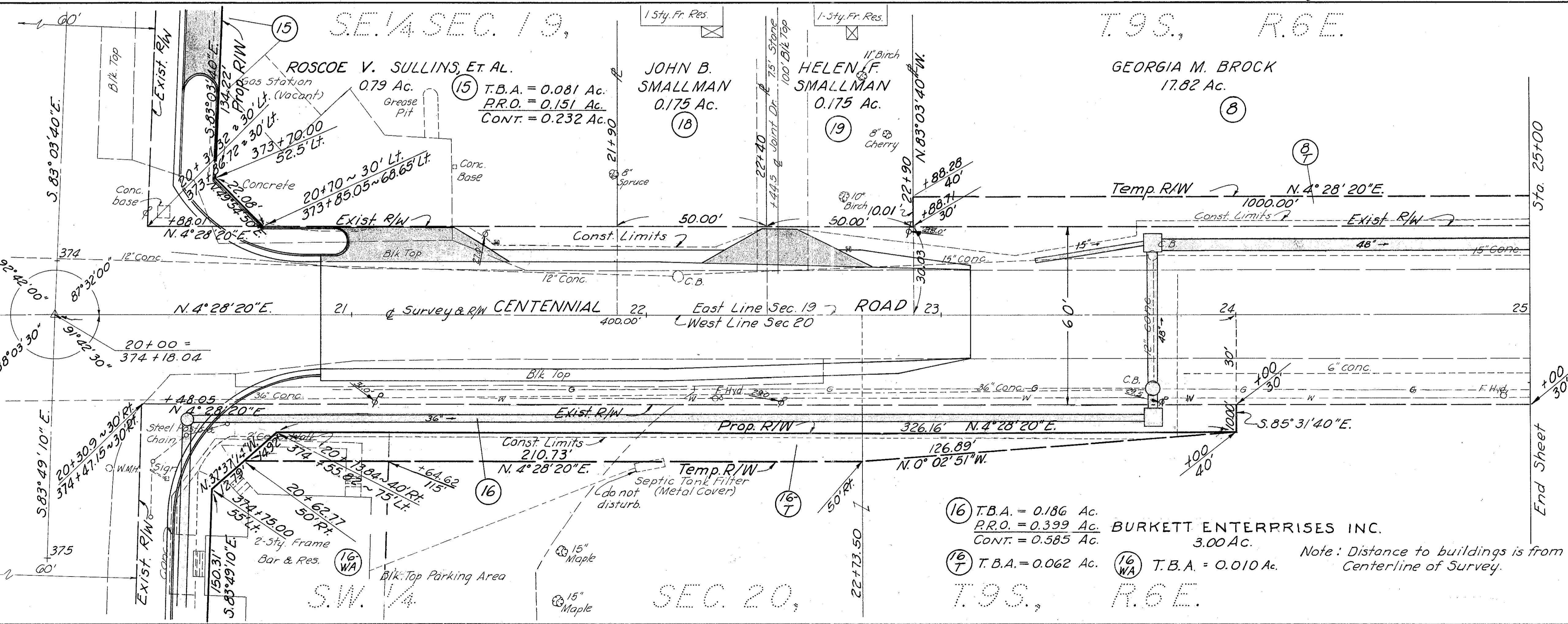
Sta. 15+00
Begin Sheet



N.W. 1/4 SEC. 29, T.9S., R.6E.

S.E. 1/4 SEC. 19, T.9S., R.6E.

T.9S., R.6E.



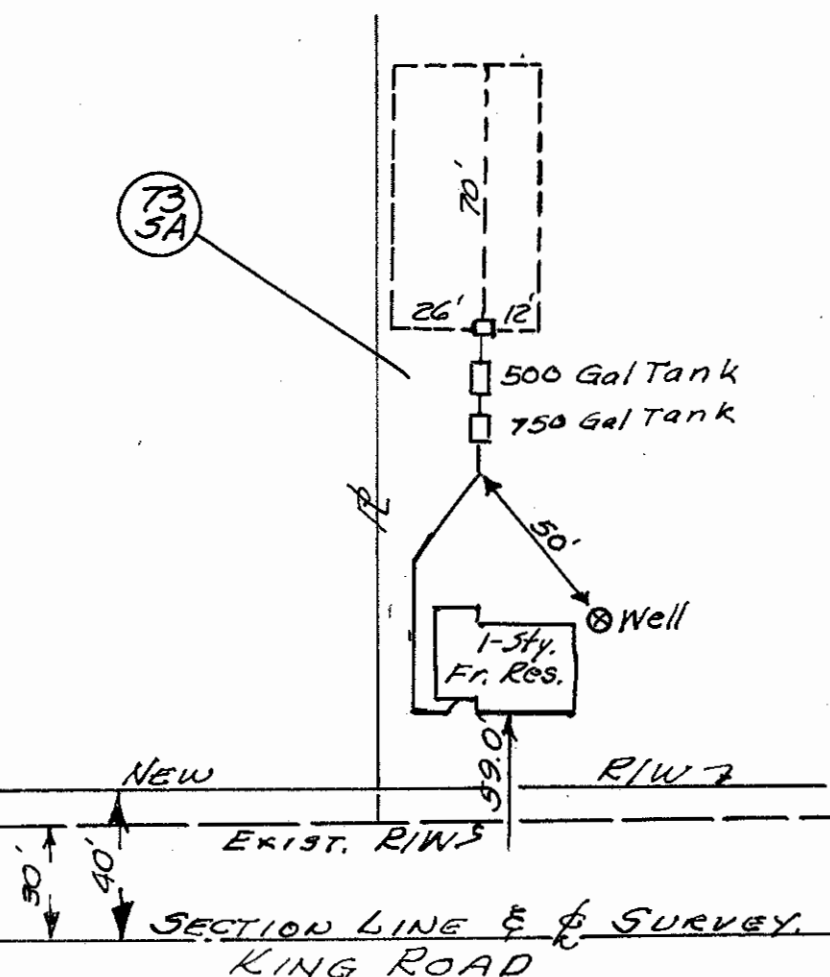
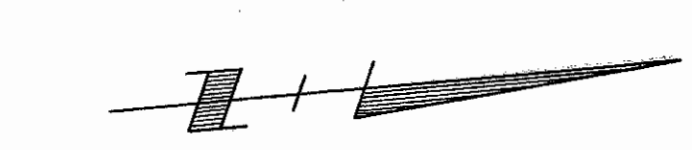
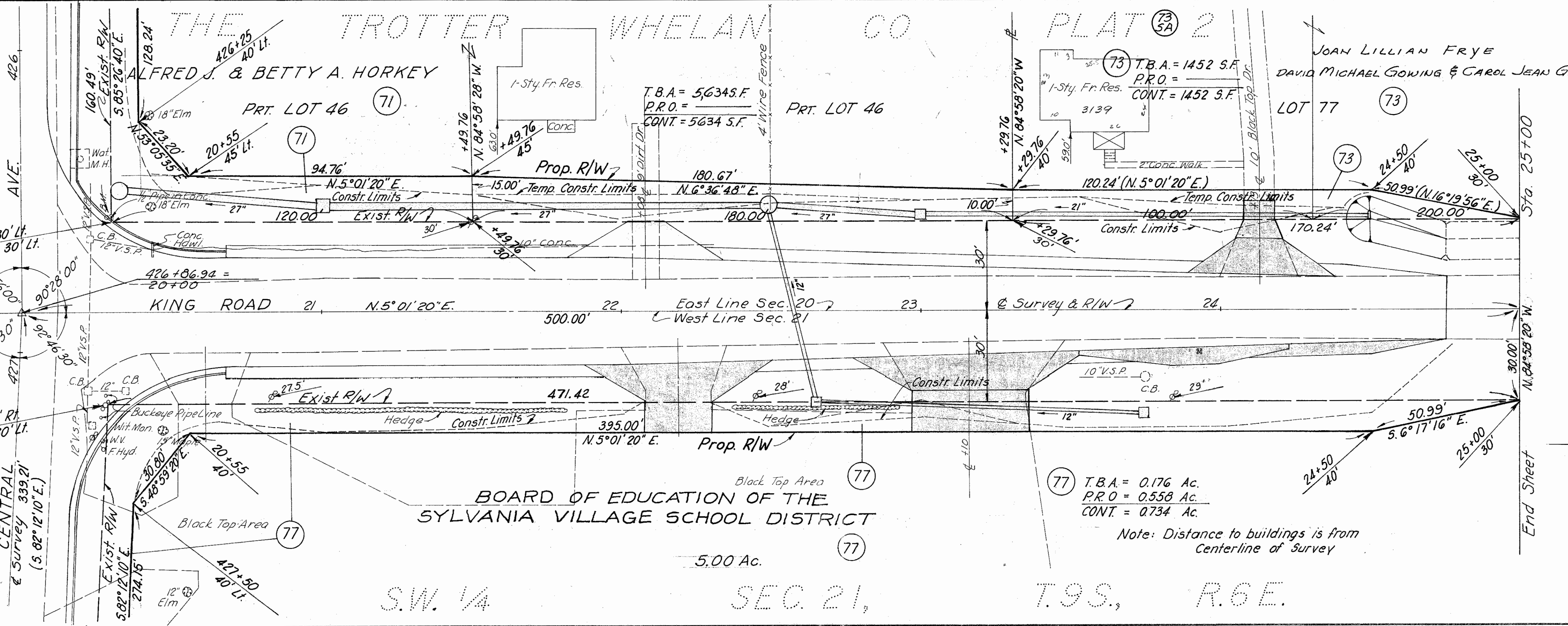
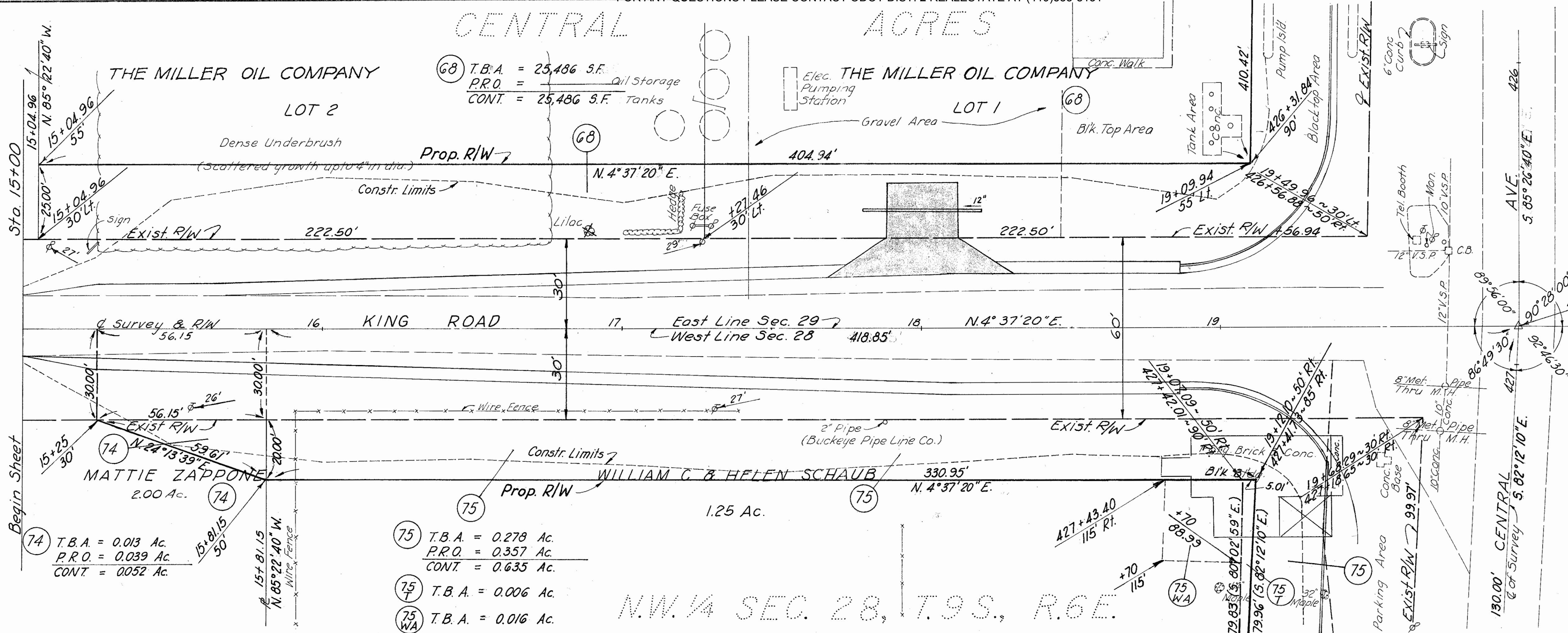
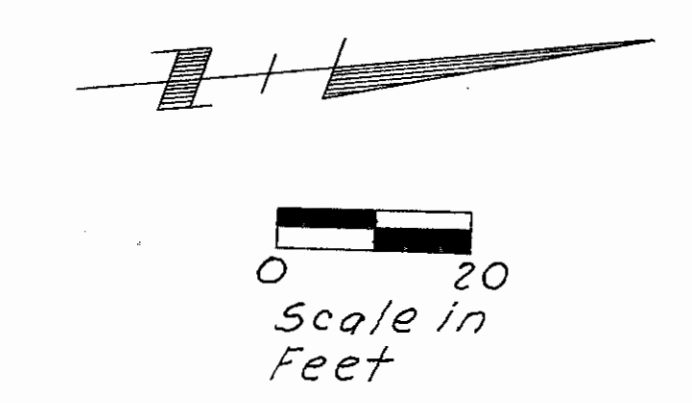
4	5-14-71	Name change Par 15
3	3-22-71	Rev. Met. Par. 16
2	3-31-70	PARCEL 13, 14, 14-A WA
1	2-5-70	PARCEL 16-16T
REVISION	DATE	DESCRIPTION
R/W PLAN CENTENNIAL ROAD		
DRAWN	CHECKED	DATE
W.P.B.	L.J.S.	10-29-69

FED. RD. DIVISION	STATE	PROJECT
2	OHIO	

190

LUC-20-7.07
RIGHT-OF-WAY PLAN

35
37



4	3-9-73	Par. 73 Owner-Ord. Spec. Agreement
3	2-11-71	Area Chad-Par. 71
2	3-20-70	PARCELS 68, 77
1	2-20	PARCEL 73, 71
REVISION	DATE	DESCRIPTION
		R/W PLAN
		KING ROAD
DRAWN	CHECKED	DATE
W.P.B.	L.J.S.	10-29-69

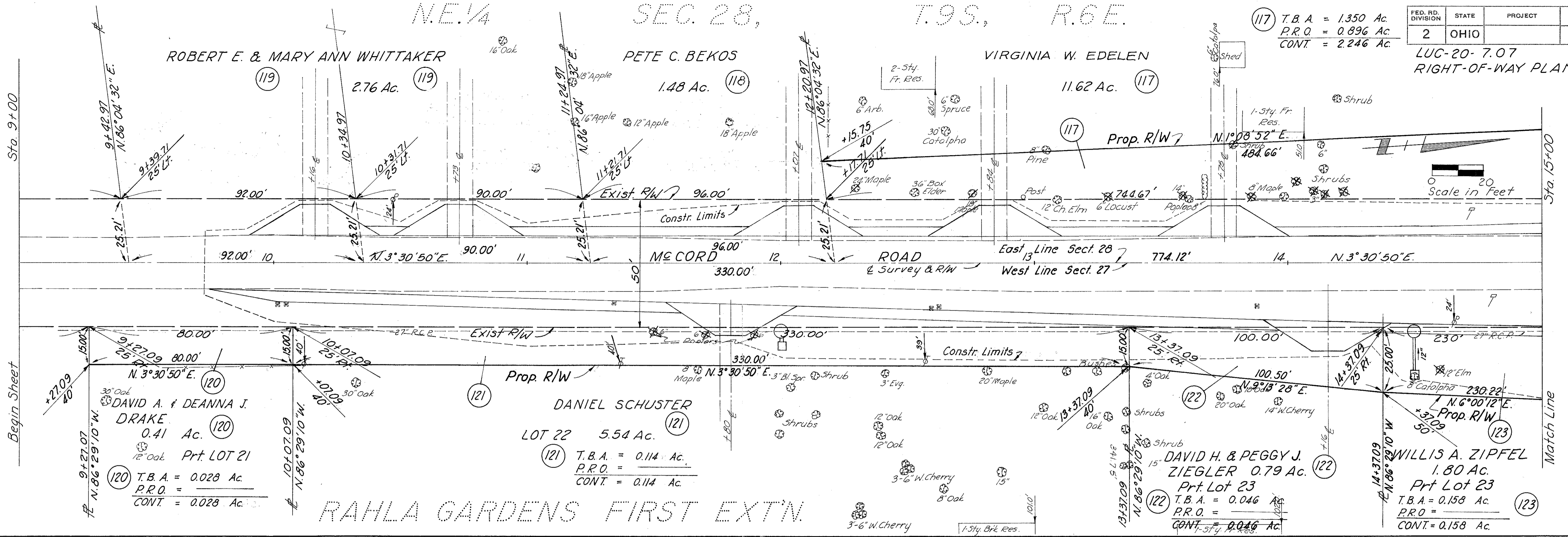
N.E. 1/4 SEC. 28, T.9S., R.6E.

(117) T.B.A. = 1.350 Ac.
P.R.O. = 0.896 Ac.
CONT. = 2.246 Ac.

FED. RD. DIVISION	STATE	PROJECT
2	OHIO	

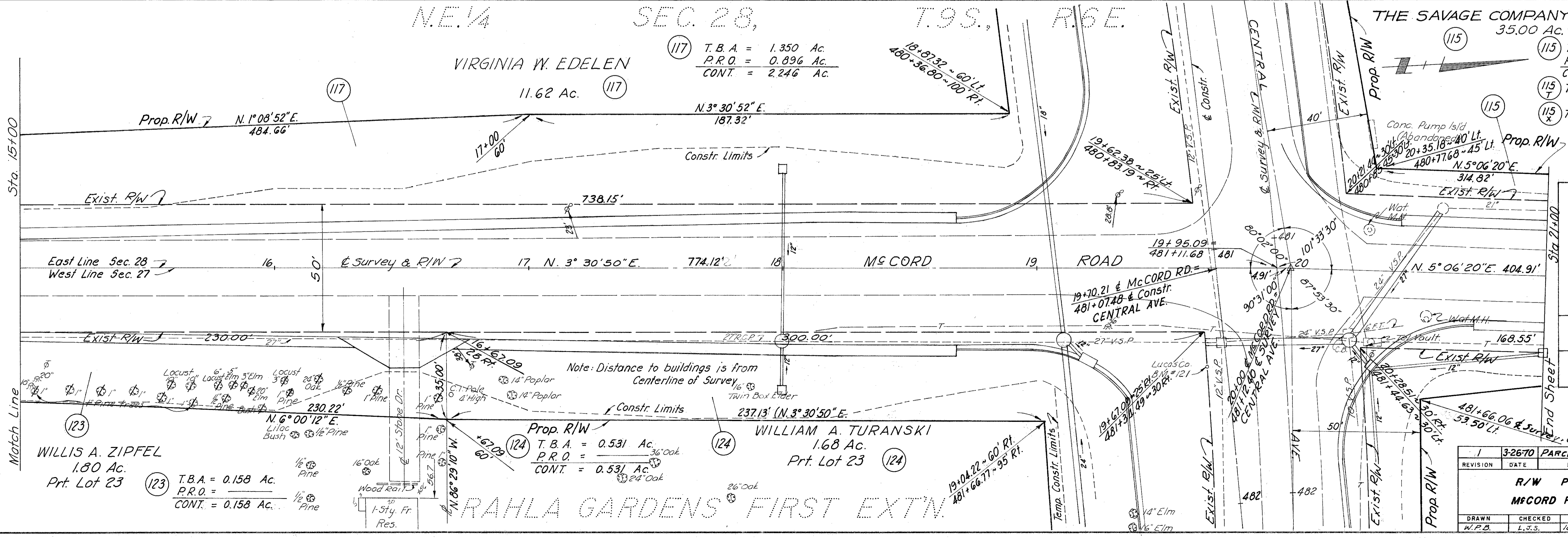
LUC-20-7.07
RIGHT-OF-WAY PLAN

(191)
(36)
(37)



N.E. 1/4 SEC. 28, T.9S., R.6E.

(117) T.B.A. = 1.350 Ac.
P.R.O. = 0.896 Ac.
CONT. = 2.246 Ac.



(115) T.B.A. = 0.387 Ac.
P.R.O. = 1.191 Ac.
CONT. = 1.578 Ac.
 (115) T.B.A. = 0.010 Ac.
 (115) T.B.A. = 0.058 Ac.

REVISION	DATE	DESCRIPTION
1	3-26-70	PARCEL 115, 117
R/W PLAN		
MCCORD ROAD		
DRAWN	CHECKED	DATE
W.P.B.	L.J.S.	10-29-69

2-17-71, Para. 118, 119 Take areas removed
 5-18-70, Para. 125, Dist. not corrected
 Revision Date Description

SE 1/4 SEC. 21, T.9S., R.6E.

FED. RD. DIVISION	STATE	PROJECT
2	OHIO	

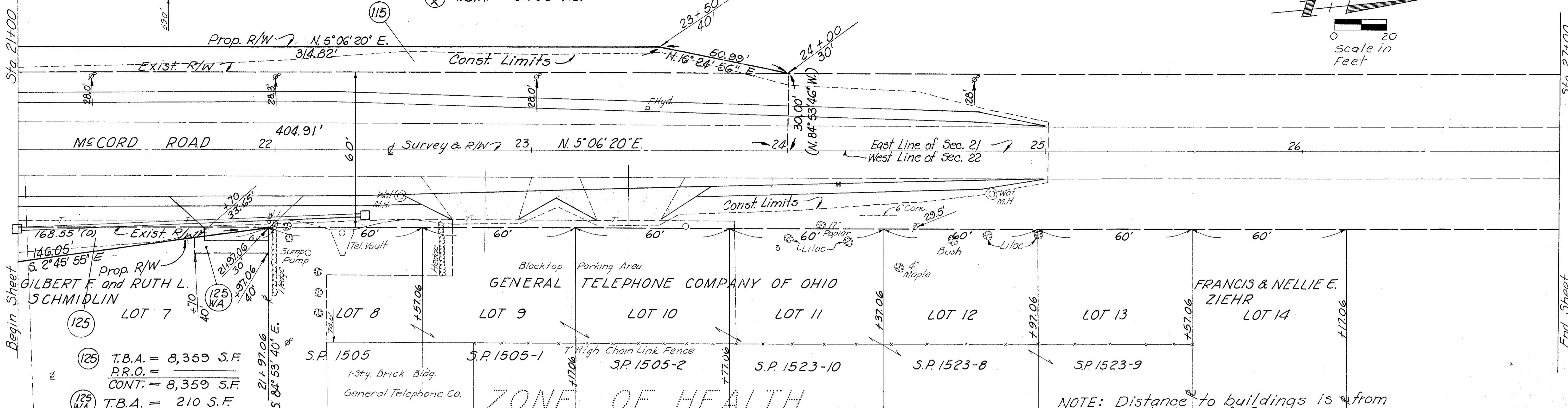
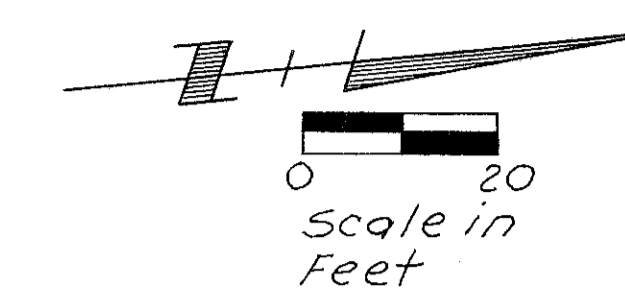

LUC-20-7.07
RIGHT-OF-WAY PLAN

192

37
37

THE SAVAGE COMPANY
35.00 Ac.

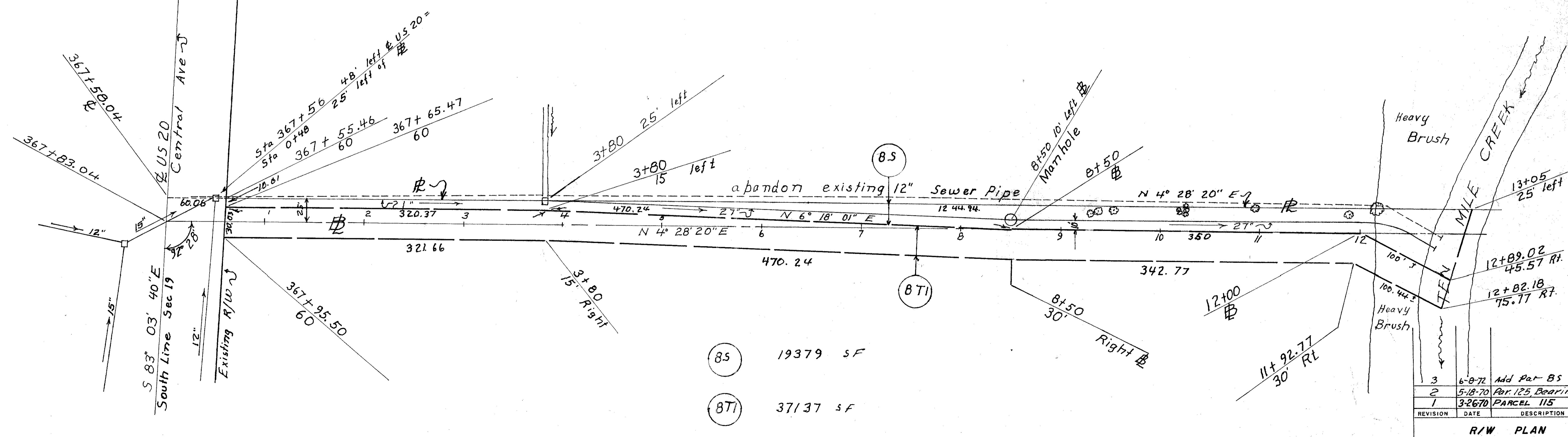
- (115) T.B.A. = 0.387 Ac.
P.R.O. = 1.191 Ac.
CONT. = 1.578 Ac.
- (115) T.B.A. = 0.010 Ac.
- (115) T.B.A. = 0.058 Ac.



- (125) T.B.A. = 8,359 S.F.
P.R.O. =
CONT. = 8,359 S.F.
- (125) T.B.A. = 210 S.F.

NOTE: Distance to buildings is from Centerline of Survey.

John A Herr, estate of Parcel 7



- (85) 19379 SF
- (8T) 37137 SF

Georgia M Brock Parcel 85 and 8T

3	6-9-72	Add Par 85 & 8T1
2	5-18-70	Par. 125 Bearing Corr.
1	3-26-70	PARCEL 115
REVISION	DATE	DESCRIPTION
R/W PLAN		
MCCORD ROAD		
DRAWN	CHECKED	DATE
W.P.B.	L.S.	10-29-69

100-50-107 Contain All Dimensions D.R.E. # 20253 C-119