

128996 124986
LOCATION PLAN
LUC-20- (14.97)
LUCAS COUNTY
DEPARTMENT OF HIGHWAYS
STATE OF OHIO
1954

LUC 20-(14.97)
SHEET 1

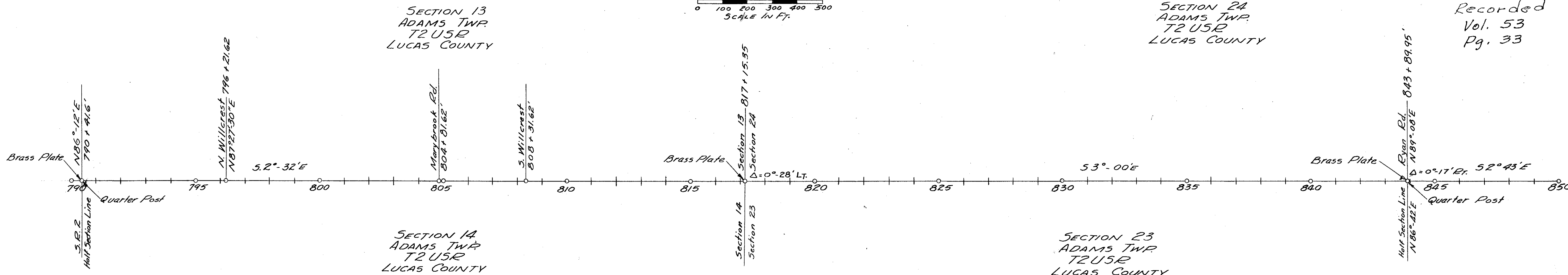

I hereby certify this to be a true and correct plotting of the centerline of survey as determined by the Ohio Department of Highways.

DATE: 11-4-54

George W. Fisher
Division Deputy Director

SECTION 24
ADAMS TWP.
T2 USR
LUCAS COUNTY

Recorded
Vol. 53
Pg. 33




SECTION 24
ADAMS TWP.
T2 USR
LUCAS COUNTY

SECTION 23
ADAMS TWP.
T2 USR
LUCAS COUNTY

SECTION 25
ADAMS TWP.
T2 USR
LUCAS COUNTY

SECTION 26
ADAMS TWP.
T2 USR
LUCAS COUNTY



RECORDERS OFFICE, Lucas County, Ohio
RECEIVED FOR RECORD 10³⁵ P. M.
NOV 22 1954
IN VOL. 53 PAGE 33

Gerald J. Cullen
Recorder

7th

CENTER LINE REFERENCE MONUMENTS WILL BE SET BEFORE OR AFTER CONSTRUCTION

792+00	797+00	802+00	807+00	812+00	PI. 817+15.35	822+00	827+00	832+00	837+00	PI. 843+89.95	847+00	852+00	857+00	862+00	867+00	PI. 870+55.54	877+00	PI. 897+34.60	902+00	907+00
--------	--------	--------	--------	--------	---------------	--------	--------	--------	--------	---------------	--------	--------	--------	--------	--------	---------------	--------	---------------	--------	--------

Scanned
June 1997

R-3020 B 4
C-74

100-05-001

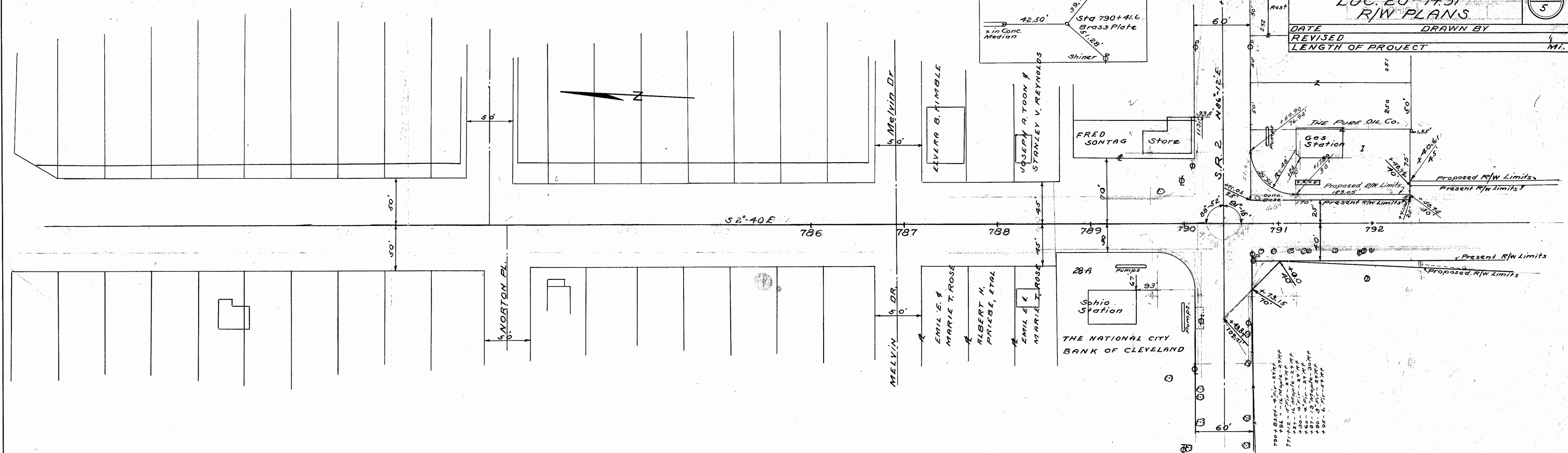
100-05-001

SEC 13 ADAMS TWP TRUSR

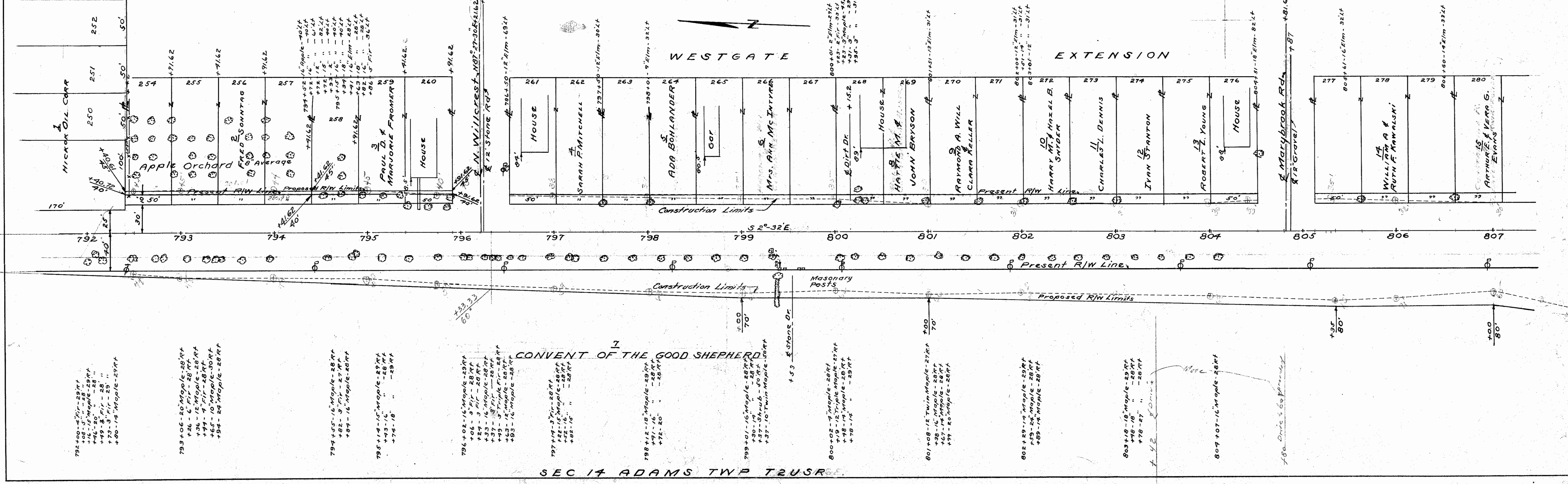
LUCAS COUNTY
LUC. 20-1497
R/W PLANS

1
5

DATE _____ DRAWN BY _____
REVISED _____
LENGTH OF PROJECT _____ MI.

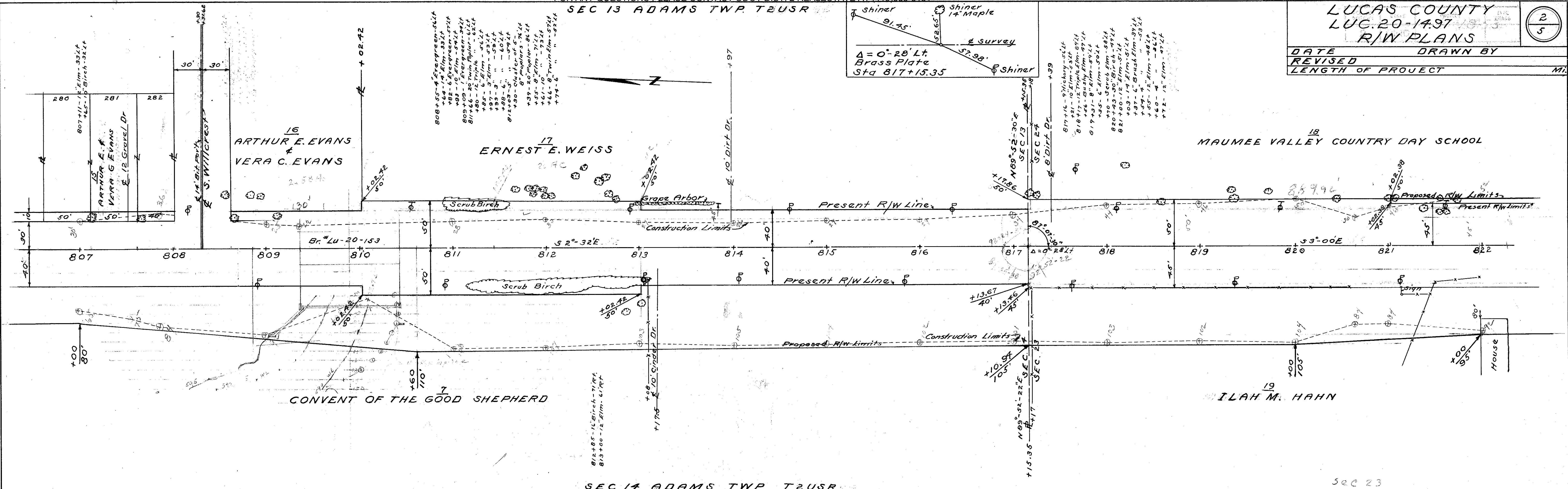


SEC 14 ADAMS TWP TRUSR
SEC 13 ADAMS TWP TRUSR

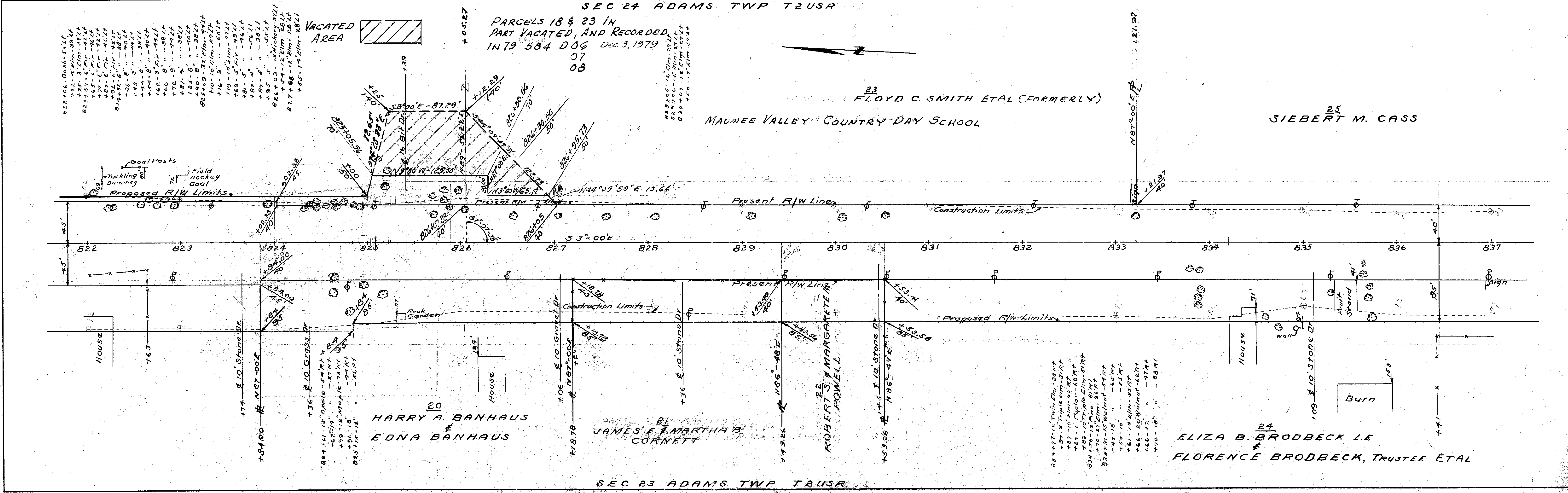


FOR ANY QUESTIONS PLEASE CONTACT ODOT DIST. 2 REALSTATE AT (419)353-8131

SCANNED
7/10/17



SEC 14 ADAMS TWP T2USR
SEC 24 ADAMS TWP T2USR

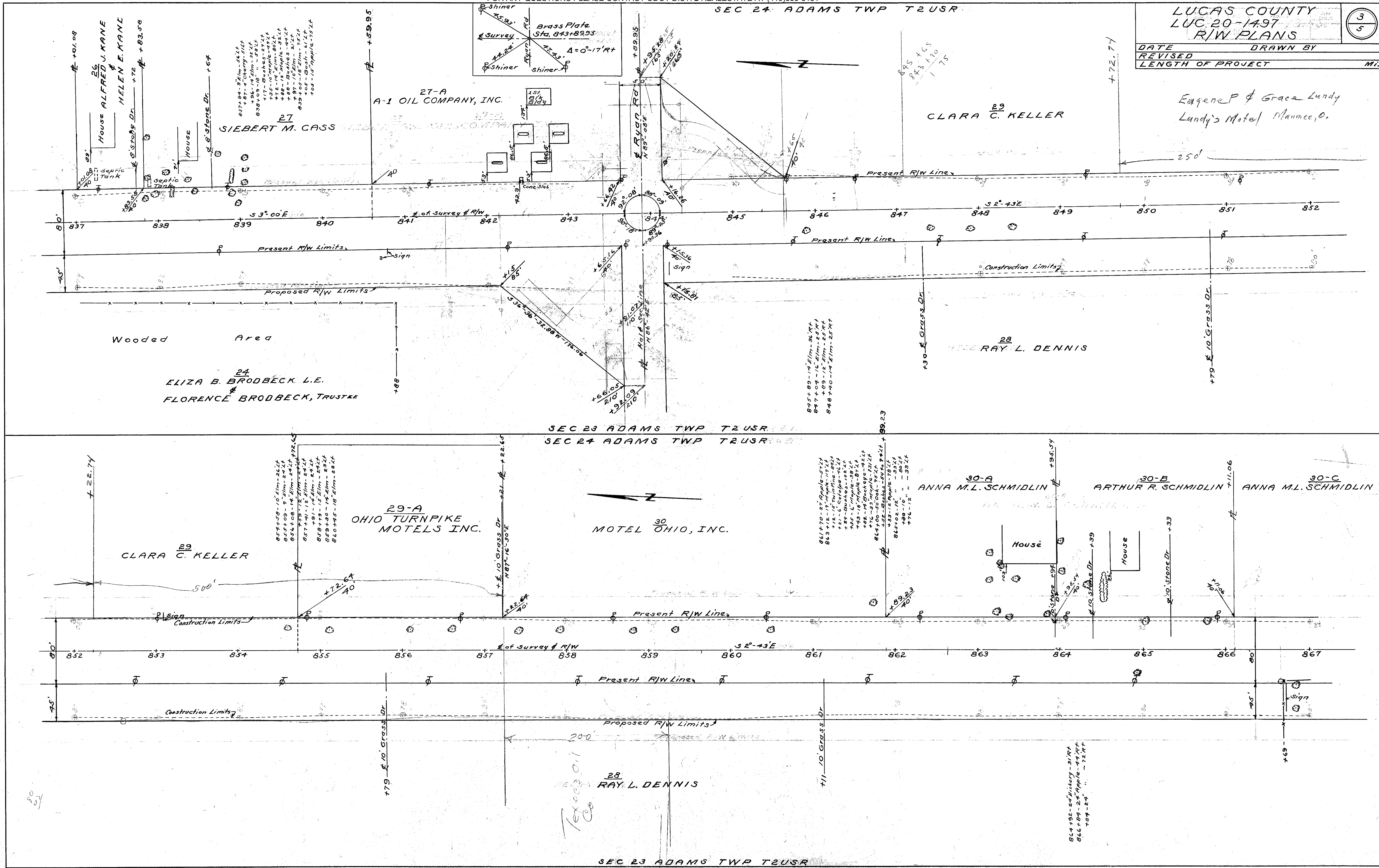


SEC 23 ADAMS TWP T2USR

DATE	DRAWN BY
REVISED	
LENGTH OF PROJECT	MI.

Eugene P & Grace Lundy
Lundy's Motel Maumee, O.

Scanned
June 1977



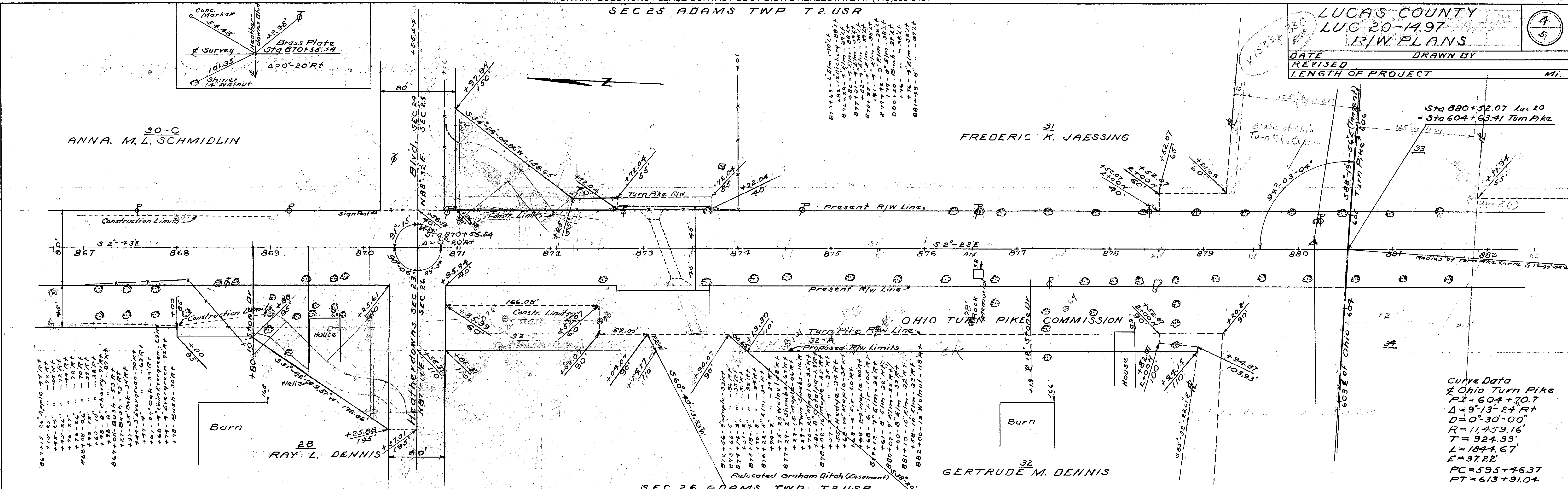
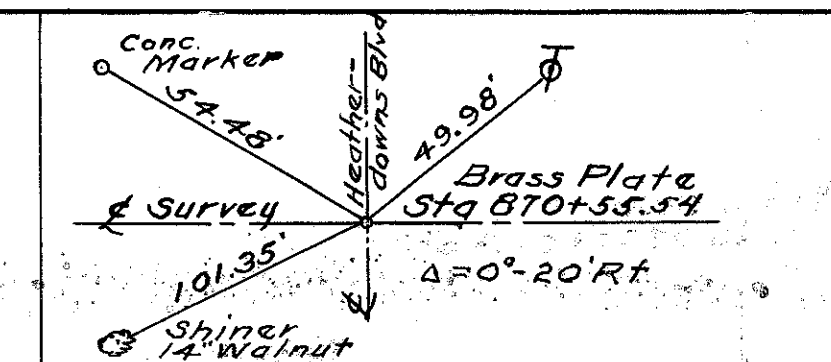
SEC 25 ADAMS TWP T2 USR

LUCAS COUNTY
LUC 20-1497
R/W PLANS

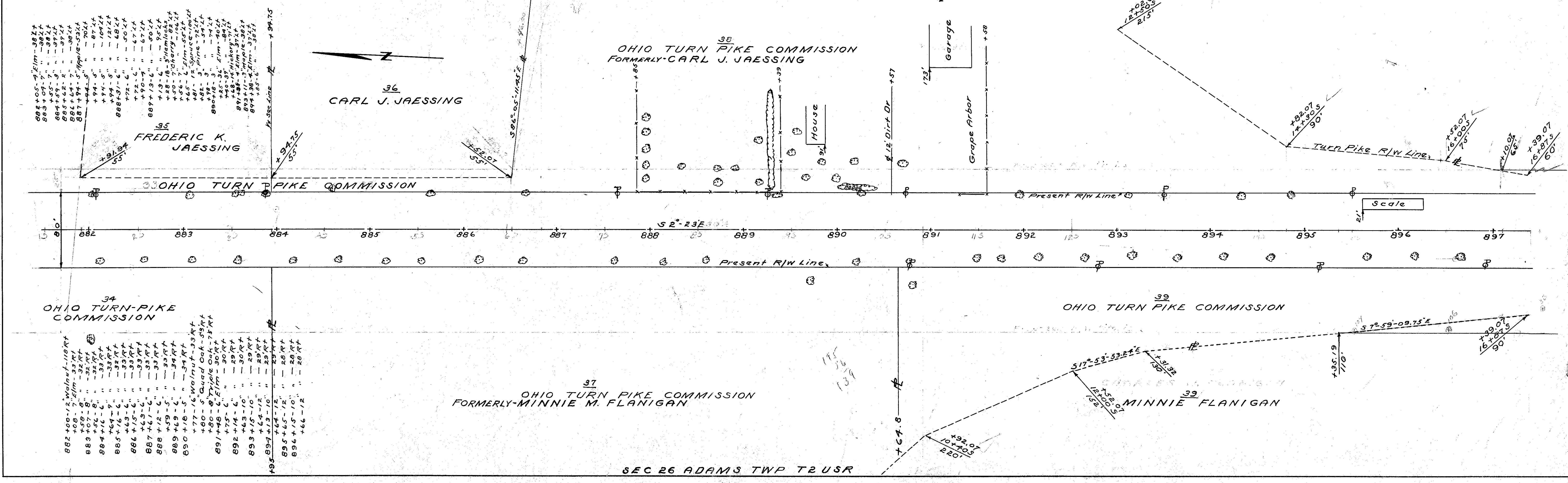
DATE: 1/15/33
REVISED: 1/15/33
LENGTH OF PROJECT: 1.0 MI.

DRAWN BY: [Signature]

4
5



SEC 26 ADAMS TWP T2 USR
SEC 25 ADAMS TWP T2 USR



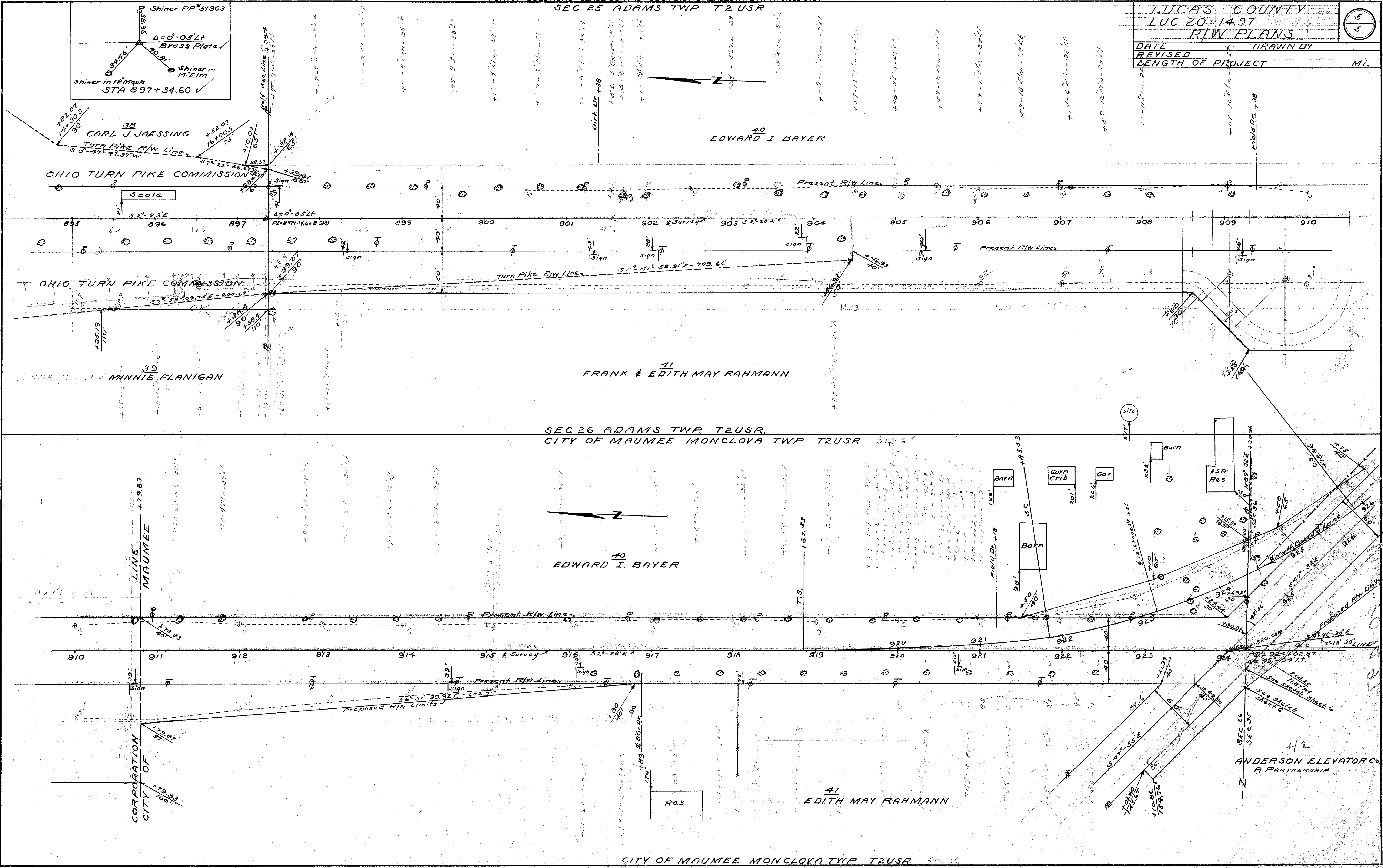
SEC 26 ADAMS TWP T2 USR

Signed
June 1947

FOR ANY QUESTIONS PLEASE CONTACT ODOT DIST. 2 REAL ESTATE AT (419)353-8131

LUC 20-1497-Regarded

LUCAS COUNTY		5 5
LUC 20-1497		
R/W PLANS		
DATE	DRAWN BY	
REVISED		
LENGTH OF PROJECT		Mi.



CITY OF MAUMEE MONCLOVA TWP T2USR