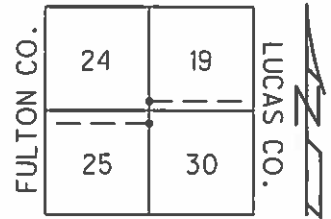


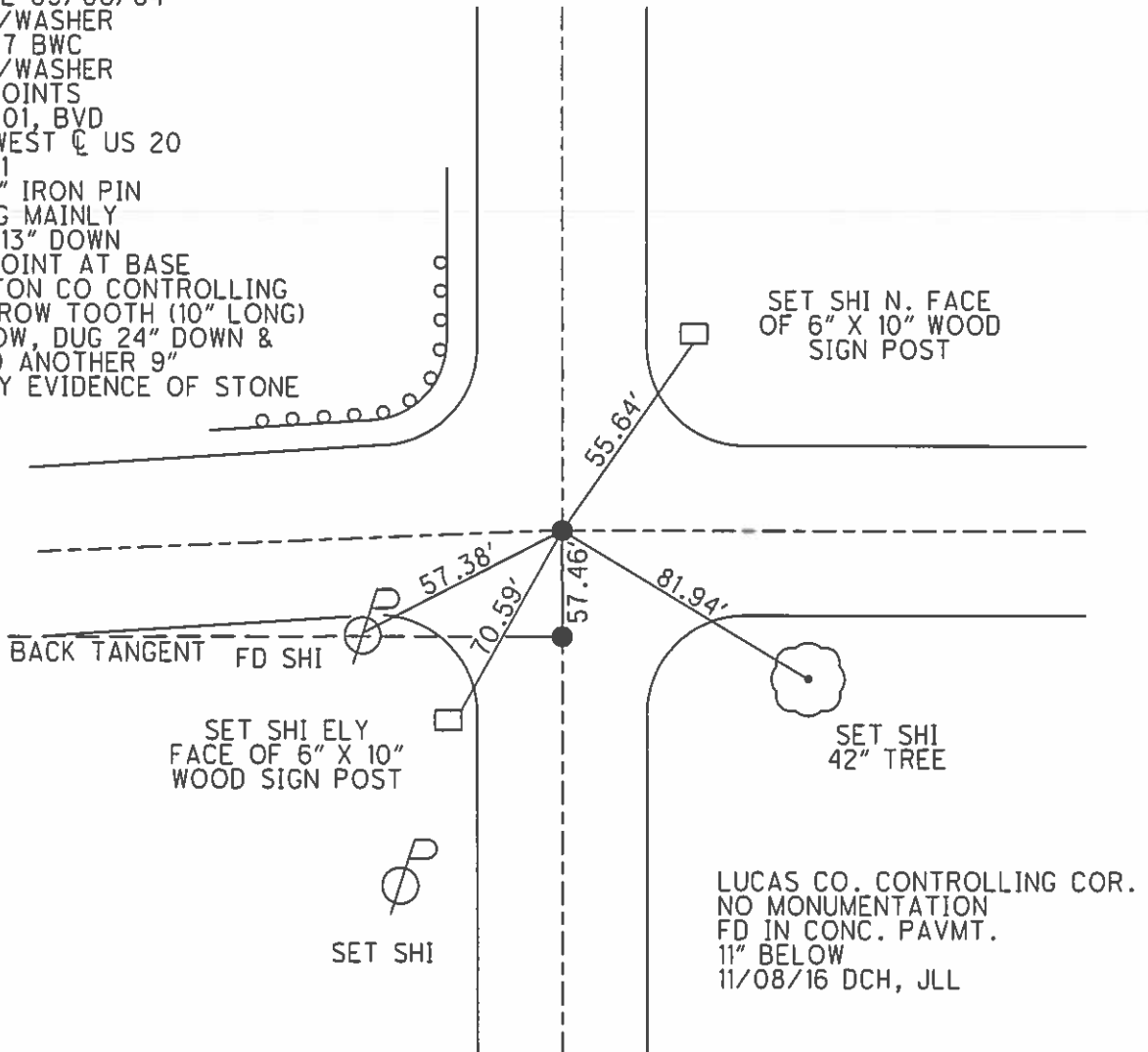
O.D.O.T. DISTRICT 2 SURVEY OFFICE (USE ONLY)

PERSONNEL _____ REFERENCE NO. 1 SHEET 1 OF 36
 NOTES LEU DATE 08/30/16 ROUTE US 20
 H.C. HOMAN WEATHER SUNNY COUNTY LUCAS
 R.C. LEU TEMP. 74° TOWNSHIP RICHFIELD
 _____ SECTION 19
 _____ T 9 S R 5 E

TYPE MONUMENT _____ RSPK _____
 ON SURFACE - ~~BELOW~~ _____ 3"
 LEFT - Q PAV'T - RIGHT _____ SEE BELOW
 _____ TO _____ EDGE PAVEMENT
 S.L.M. _____ 0+00 _____
 Grid: Northing: 733611.736 Easting: 1591784.259



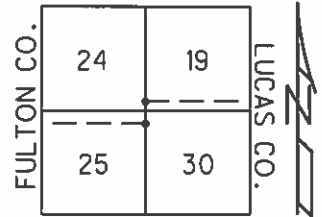
FD RR SPKS 1 1/2" BELOW
 SURFACE 09/06/84
 SET PK/WASHER
 12/18/97 BWC
 SET PK/WASHER
 BOTH POINTS
 06/22/01, BVD
 "A" 7' WEST Q US 20
 NEWREF1
 FD 3/4" IRON PIN
 LEANING MAINLY
 NORTH 13" DOWN
 SHOT POINT AT BASE
 8" FULTON CO CONTROLLING
 FD HARROW TOOTH (10" LONG)
 4" BELOW, DUG 24" DOWN &
 PROBED ANOTHER 9"
 DNF ANY EVIDENCE OF STONE
 BELOW



O.D.O.T. DISTRICT 2 SURVEY OFFICE (USE ONLY)

PERSONNEL _____ REFERENCE NO. 1-A SHEET 2 OF 36
 NOTES LEU DATE 08/30/16 ROUTE US 20
 H.C. HOMAN WEATHER SUNNY COUNTY LUCAS
 R.C. LEU TEMP. 74° TOWNSHIP RICHFIELD
 _____ SECTION 19
 _____ T 9 S R 5 E

TYPE MONUMENT HARROW TOOTH
 ON SURFACE - ~~BELOW~~ 4"
 LEFT - ☉ PAV'T - RIGHT SEE BELOW
 _____ TO _____ EDGE PAVEMENT
 S.L.M. 0+00
 Grid: Northing: 733554.165 Easting: 1591785.599



FD RR SPKS 1 1/2" BELOW

SURFACE 9-6-84

SET PK/WASHER

12/18/97 BWC

SET PK/WASHER

BOTH POINTS

06/22/01, BVD

"A" 7' WEST ☉ US 20

NEWREF1

FD 3/4" IRON PIN

LEANING MAINLY

NORTH 13" DOWN

SHOT POINT AT BASE

8" FULTON CO CONTROLLING

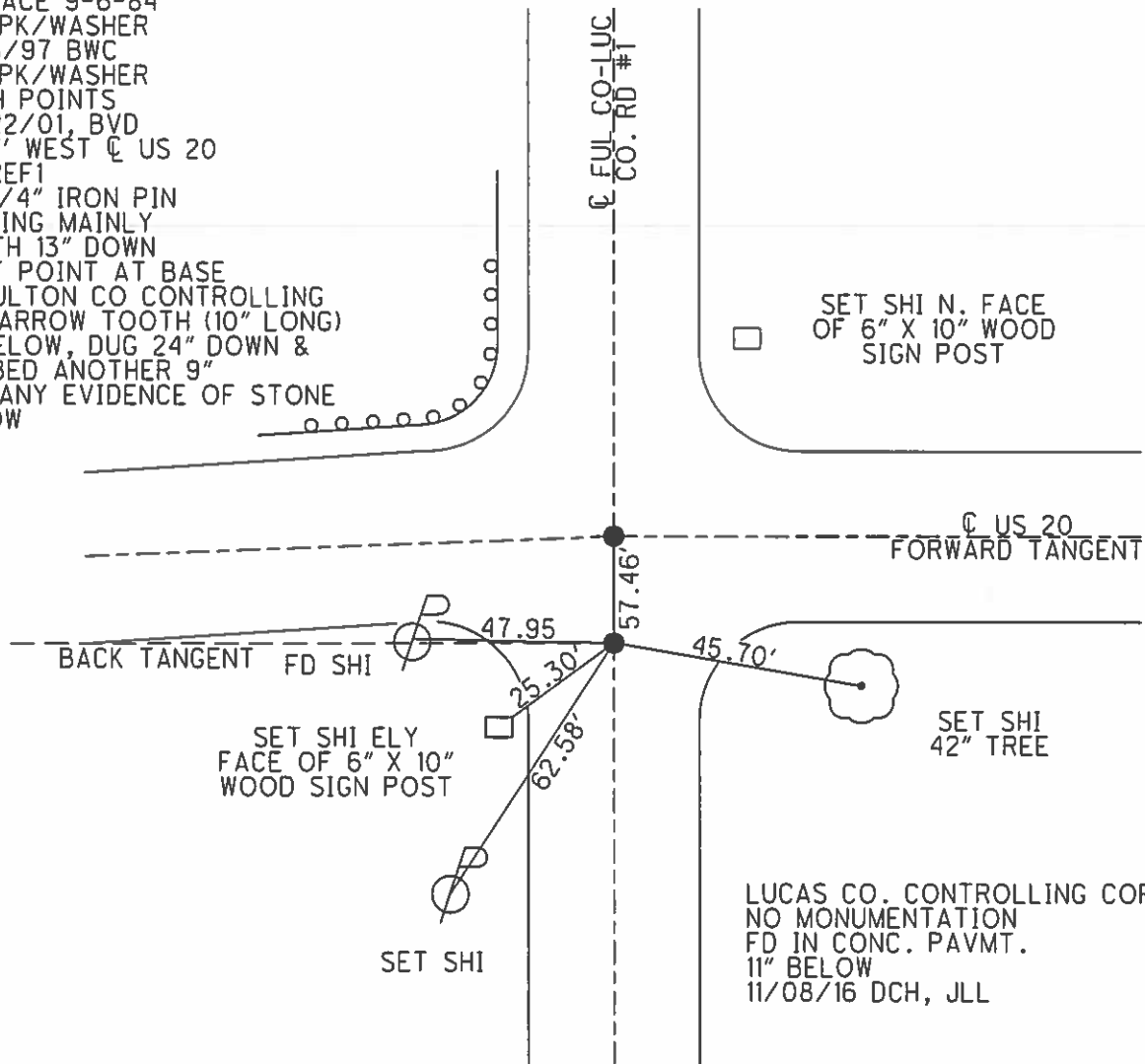
FD HARROW TOOTH (10" LONG)

4" BELOW, DUG 24" DOWN &

PROBED ANOTHER 9"

DNF ANY EVIDENCE OF STONE

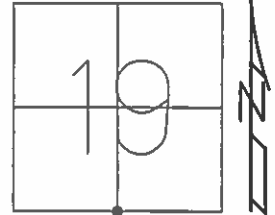
BELOW



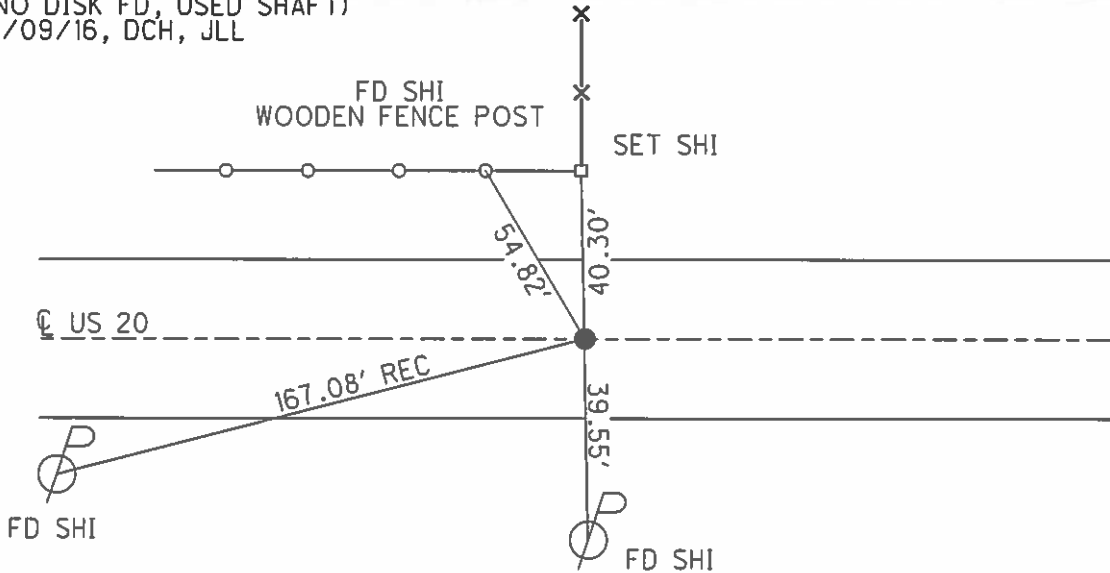
O.D.O.T. DISTRICT 2 SURVEY OFFICE (USE ONLY)

PERSONNEL _____ REFERENCE NO. 2 SHEET 3 OF 36
 NOTES LEU DATE 08/30/16 ROUTE US 20
 H.C. HOMAN WEATHER PARTLY CLOUDY COUNTY LUCAS
 R.C. LEU TEMP. 80° TOWNSHIP RICHFIELD
 _____ SECTION 19-30
 _____ T 9 S R 5 E

TYPE MONUMENT SQ. HEAD BOLT FD.
~~ON SURFACE~~ - BELOW 5"
~~LEFT~~ - ☉ PAV'T - ~~RIGHT~~ YES
12.1 TO RT EDGE PAVEMENT
 S.L.M. 32+96
 Grid: Northing: 733519.887 Easting: 1595084.990



FD SQUARE 601+2"
 BELOW SURFACE 9-6-84
 SET PK/WASHER
 12/18/97, BWC
 NEWREF2
 FD SQ BOLT 4" DOWN
 ATOP A 3/8" SHAFT OF
 BRASS DISK IN CONC
 PAVEMENT. 13 1/2" DOWN
 (NO DISK FD, USED SHAFT)
 11/09/16, DCH, JLL



O.D.O.T. DISTRICT 2 SURVEY OFFICE (USE ONLY)

PERSONNEL _____ REFERENCE NO. 3 SHEET 4 OF 36

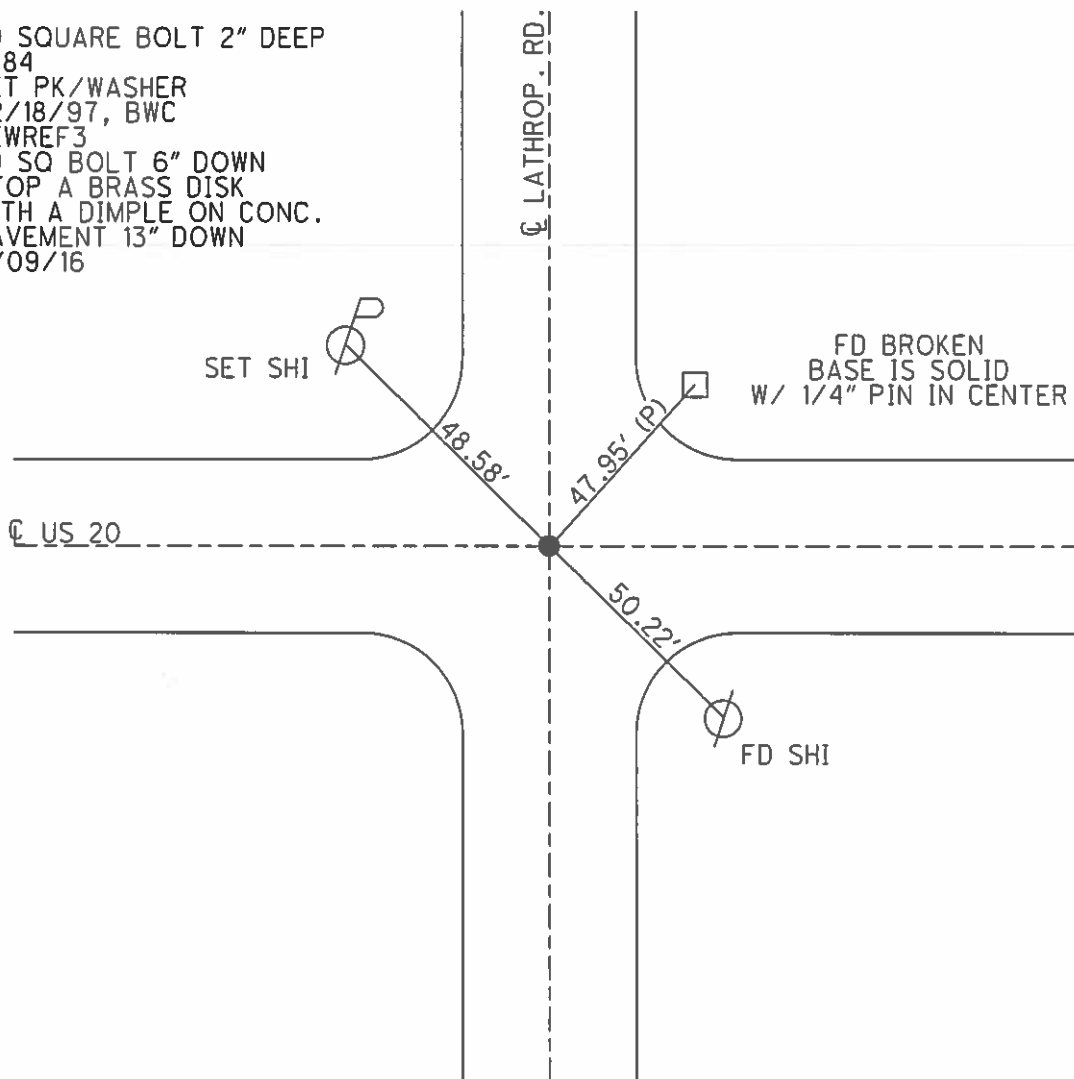
NOTES LEU DATE 08/31/16 ROUTE US 20
 H.C. HOMAN WEATHER HUMID CLOUDY COUNTY LUCAS
 R.C. TODD TEMP. 71° TOWNSHIP RICHFIELD
 _____ SECTION 19-20 - 29-30
 _____ T 9 S R 5 E

TYPE MONUMENT FD RSPK W/ NO HEAD
~~ON SURFACE~~ - BELOW 3 1/2"
 LEFT - ~~C PAV'T~~ - RIGHT 0.6
 _____ TO _____ EDGE PAVEMENT
 S.L.M. 59+18
 Grid: Northing: 733520.253 Easting: 1597709.279

19	20
30	29



FD SQUARE BOLT 2" DEEP
 6-84
 SET PK/WASHER
 02/18/97, BWC
 NEWREF3
 FD SQ BOLT 6" DOWN
 ATOP A BRASS DISK
 WITH A DIMPLE ON CONC.
 PAVEMENT 13" DOWN
 11/09/16



FD BROKEN
 BASE IS SOLID
 W/ 1/4" PIN IN CENTER

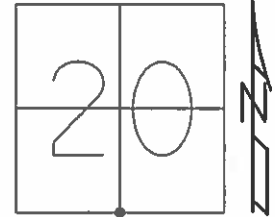
SET SHI

FD SHI

O.D.O.T. DISTRICT 2 SURVEY OFFICE (USE ONLY)

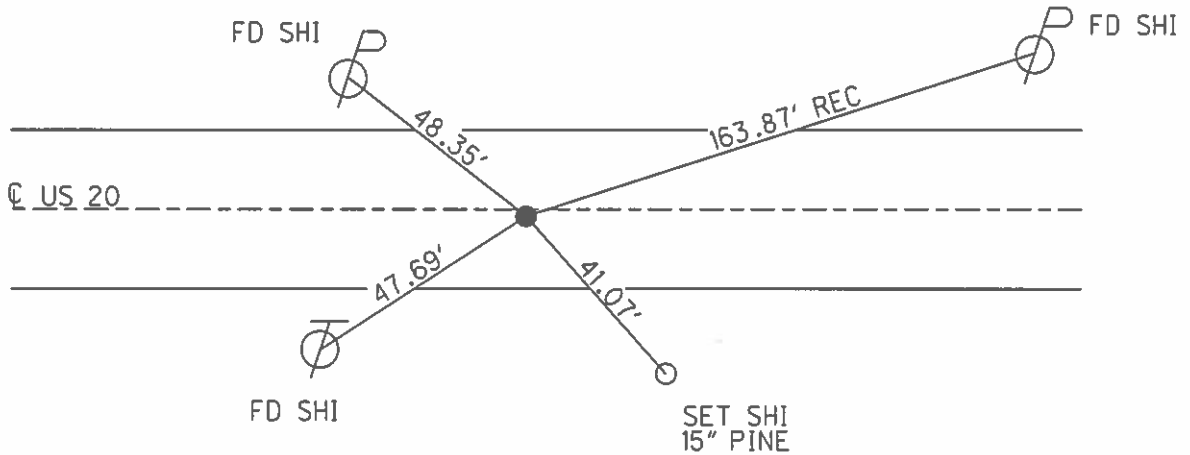
PERSONNEL	REFERENCE NO.	<u>4</u>	SHEET	<u>5</u>	OF	<u>36</u>
NOTES	LEU	DATE	<u>08/31/16</u>	ROUTE	<u>US 20</u>	
H.C.	<u>HOMAN</u>	WEATHER	<u>CLOUDY</u>	COUNTY	<u>LUCAS</u>	
R.C.	<u>TODD</u>	TEMP.	<u>71°</u>	TOWNSHIP	<u>RICHFIELD</u>	
	<u>RHOADES</u>			SECTION	<u>20-29</u>	
				T	<u>9</u>	S
				R	<u>5</u>	E

TYPE MONUMENT FD SMALL RR SPIKE
 ON SURFACE - ~~BELOW~~ 3"
~~LEFT - C PAV'T~~ - RIGHT 0.9'
9.0 TO RT EDGE PAVEMENT
 S.L.M. 85+08



Grid: Northing: 733495.849 Easting: 1600301.097

FD SQUARE BOLT 2" DEEP - 1984
 SET PK/WASHER
 12/18/97, BWC
 NEWREF4
 FD SM RRSPK 3 1/2" DOWN
 ATOP A SQ BOLT 5" DOWN
 ATOP A BRASS DISK WITH A
 DIMBLE ON CONC. PAVEMENT
 13" DOWN
 11/09/16



O.D.O.T. DISTRICT 2 SURVEY OFFICE (USE ONLY)

PERSONNEL

REFERENCE NO. 5

SHEET 6 OF 37

NOTES LEU

DATE 8-23-16

ROUTE SR 20

H.C. HOMAN

WEATHER SUNNY

COUNTY LUCAS

R.C. LEU

TEMP. 68°F

TOWNSHIP RICHFIELD

SECTION 28

DWG BY MAHLER PID _____

T 9 N R 5 E

TYPE MONUMENT MONBOX

ON SURFACE - ~~BELOW~~ ON

OFFSET 1.2' CL PAVEMENT US 20 LT : RT

- TO - EDGE PAVEMENT

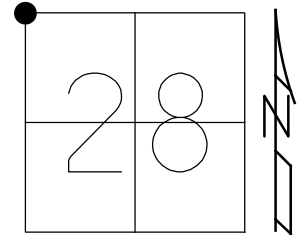
STATION: 111+31

HORIZ.DATUM: NAD83 (2011)

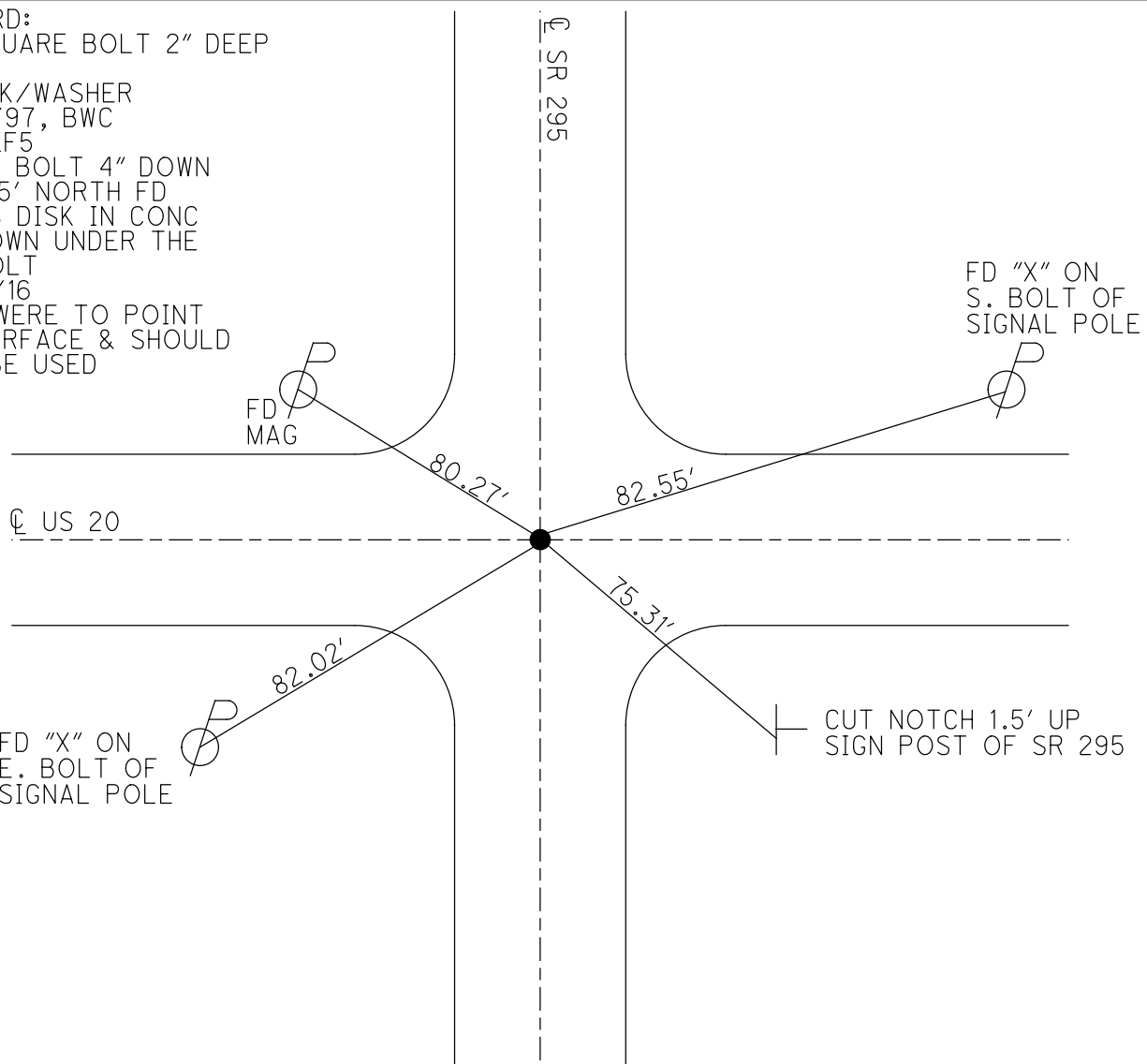
GEOID: NAVD88-2012A

GRID: NORTHING: 733512.807

EASTING: 1602919.033



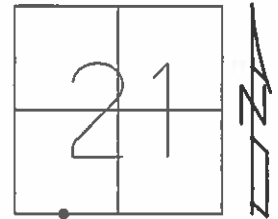
RECORD:
 FD SQUARE BOLT 2" DEEP
 1984
 SET PK/WASHER
 12/18/97, BWC
 NEWREF5
 FD SQ BOLT 4" DOWN
 & 0.25' NORTH FD
 BRASS DISK IN CONC
 14" DOWN UNDER THE
 SQ BOLT
 11/09/16
 TIES WERE TO POINT
 ON SURFACE & SHOULD
 NOT BE USED



O.D.O.T. DISTRICT 2 SURVEY OFFICE (USE ONLY)

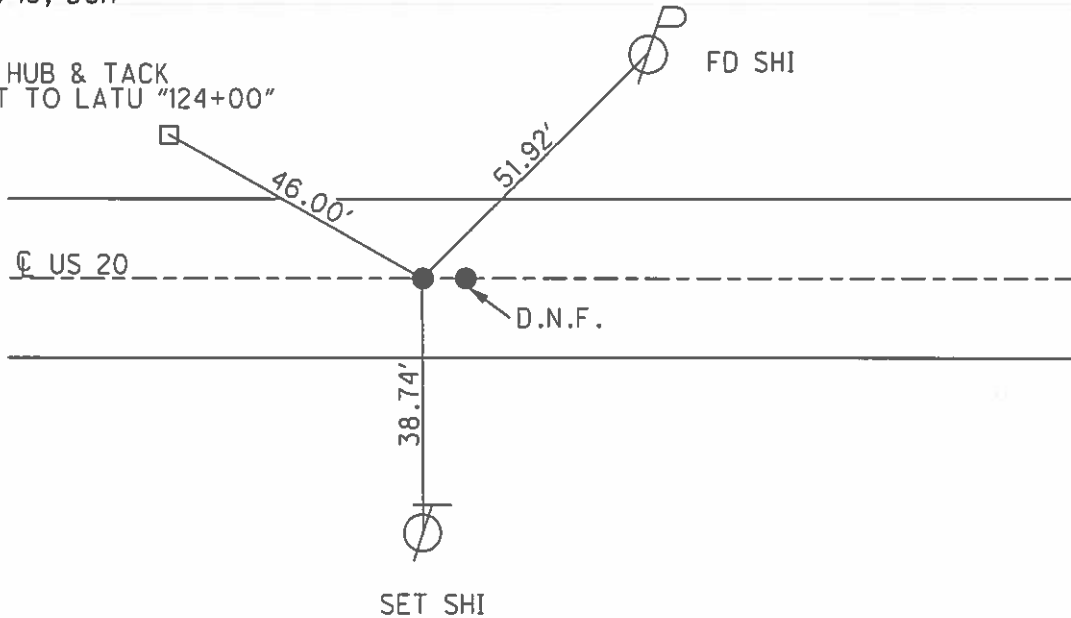
PERSONNEL _____ REFERENCE NO. 5-A SHEET 7 OF 36
 NOTES LEU DATE 08/23/16 ROUTE US 20
 H.C. HOMAN WEATHER SUNNY COUNTY LUCAS
 R.C. LEU TEMP. 71° TOWNSHIP RICHFIELD
 SECTION 21
 T 9 S R 5 E

TYPE MONUMENT _____ FD PK NAIL _____
 ON SURFACE - ~~BELOW~~ _____ ON _____
~~LEFT~~ - ☉ PAV'T - ~~RIGHT~~ BOTH NAILS _____
12.5 TO RT EDGE PAVEMENT _____
 S.L.M. 125+30 _____
 Grid: Northing: 733556.791 Easting: 1604223.175



FD PK TO SURFACE
 1984
 NOTE: FD SECOND PK TO
 THE EAST, ORIGIN UNKNOWN
 RESET BOTH
 PK/WASHERS
 12/18/97, BWC
 NEWREF A5
 RESET MAG/WASHER
 11/09/16, DCH

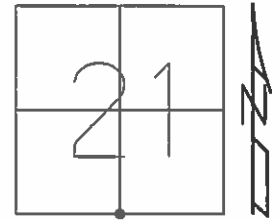
SET HUB & TACK
 NEXT TO LATU "124+00"



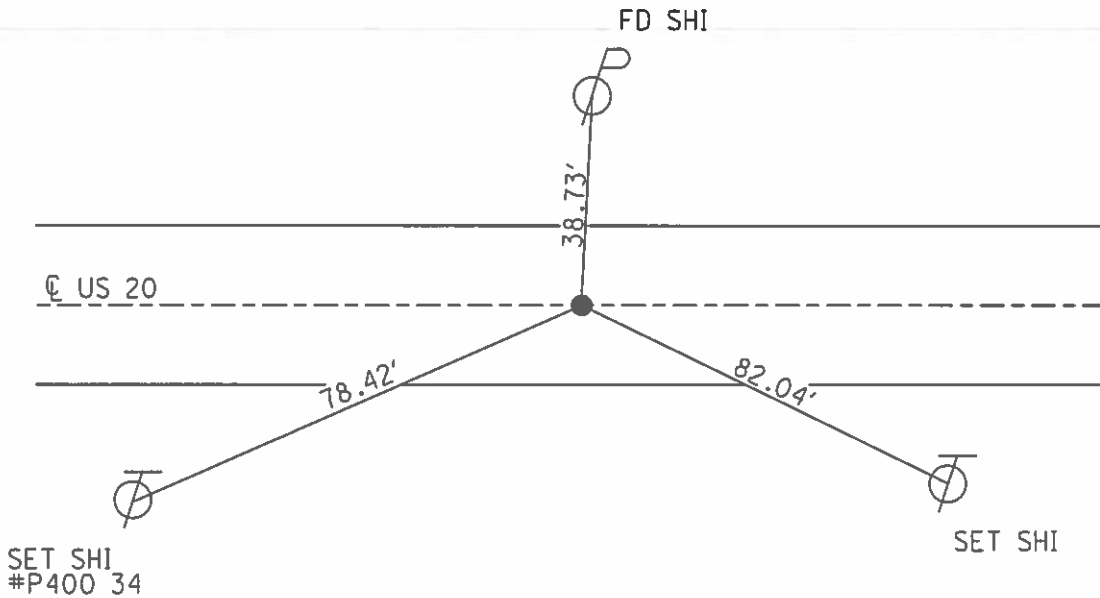
O.D.O.T. DISTRICT 2 SURVEY OFFICE (USE ONLY)

PERSONNEL _____ REFERENCE NO. 6 SHEET 8 OF 36
 NOTES LEU DATE 08/23/16 ROUTE US 20
 H.C. HOMAN WEATHER SUNNY COUNTY LUCAS
 R.C. LEU TEMP. 71° TOWNSHIP RICHFIELD
 SECTION 21
 T 9 S R 5 E

TYPE MONUMENT _____ FD MAG/W _____
~~ON SURFACE~~ - BELOW ON
~~LEFT - C-PAVT~~ - RIGHT 0.6
11.6 TO RT EDGE PAVEMENT
 S.L.M. 137+28
 Grid: Northing: 733600.859 Easting: 1605520.806



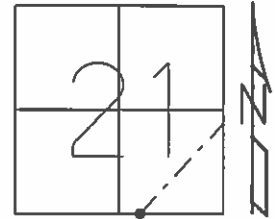
RECORD 12-84
 FD SQUARE BOLT 4" DEEP
 SET PK/WASHER
 12/18/97, BWC
 NEWREF6
 FD BRASS DISK W/DIMPLE
 14" DOWN ON CON. PAVT



O.D.O.T. DISTRICT 2 SURVEY OFFICE (USE ONLY)

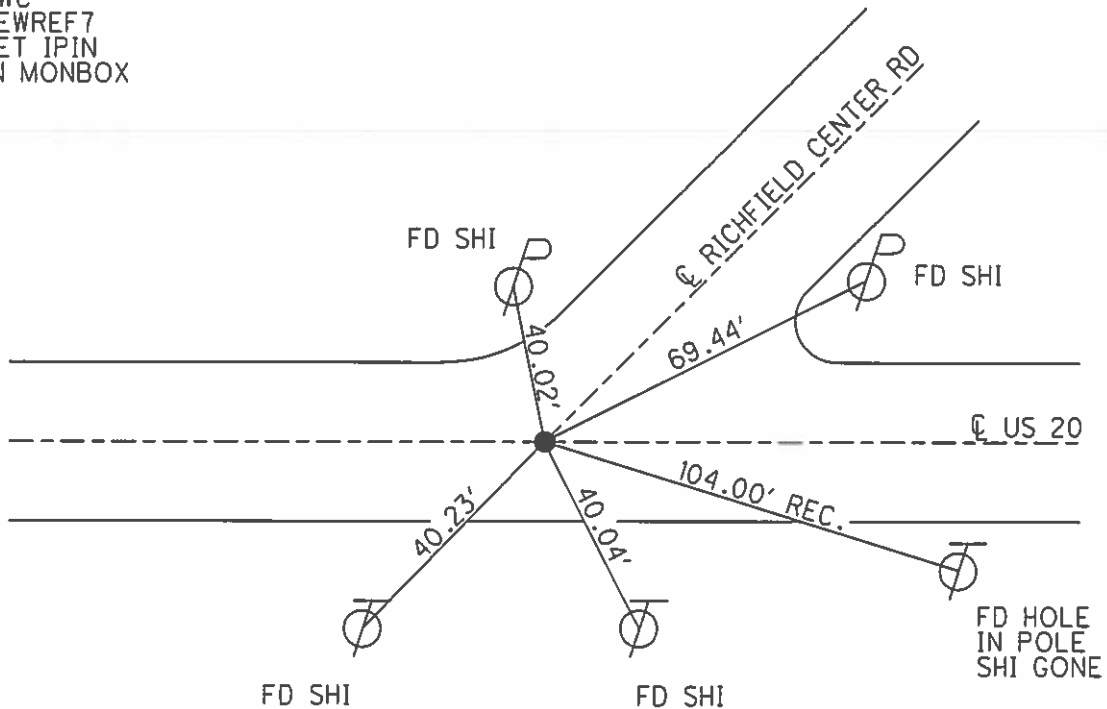
PERSONNEL _____ REFERENCE NO. 7 SHEET 9 OF 36
 NOTES LEU DATE 08/23/16 ROUTE US 20
 H.C. HOMAN WEATHER SUNNY COUNTY LUCAS
 R.C. LEU TEMP. 71° TOWNSHIP RICHFIELD
 _____ SECTION 21
 _____ T 9 S R 5 E

TYPE MONUMENT _____ FD PK/W _____
 ON SURFACE - ~~BELOW~~ _____ ON _____
 LEFT - ~~C PAV'T~~ - RIGHT _____ 0.5' _____
13.3' TO RT EDGE PAVEMENT
 S.L.M. _____ 142+02 _____



Grid: Northing: 733623.456 Easting: 1605994.905

SET PK/WASHER
 12/18/97
 BWC
 NEWREF7
 SET IPIN
 IN MONBOX



O.D.O.T. DISTRICT 2 SURVEY OFFICE (USE ONLY)

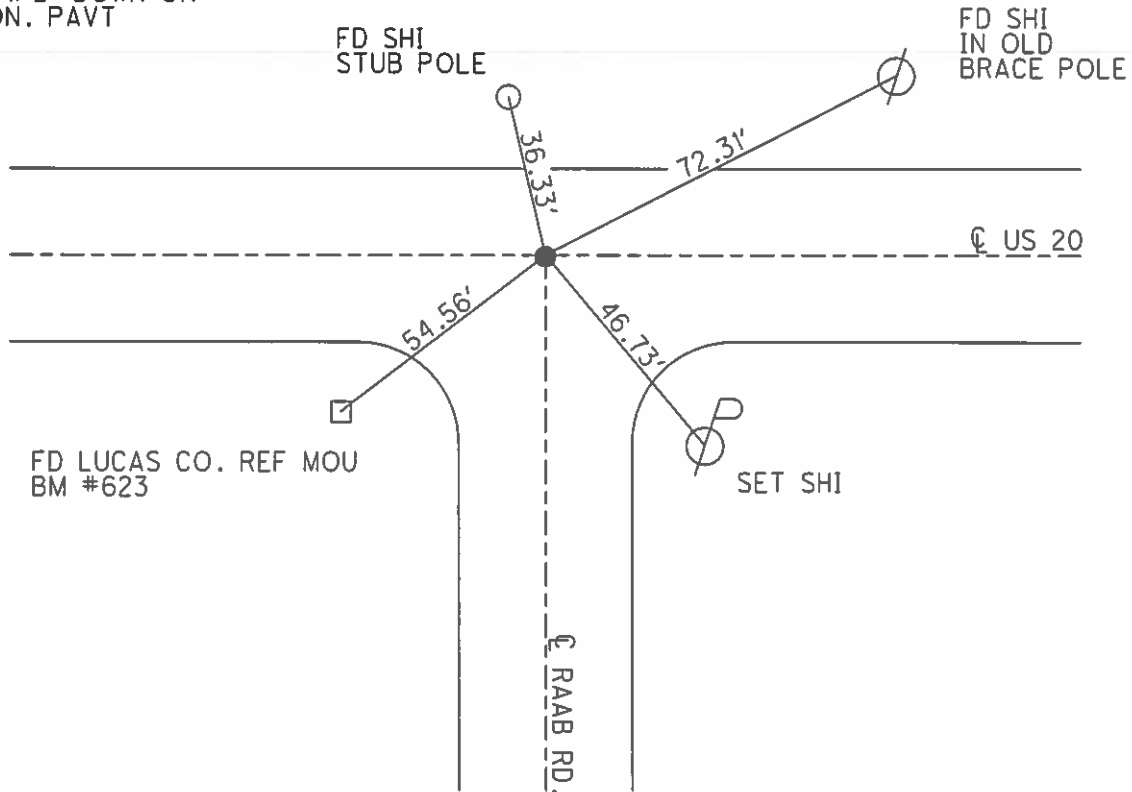
PERSONNEL _____ REFERENCE NO. 8 SHEET 10 OF 36
 NOTES LEU DATE 08/23/16 ROUTE US 20
 H.C. HOMAN WEATHER SUNNY COUNTY LUCAS
 R.C. LEU TEMP. 77° TOWNSHIP RICHFIELD
 SECTION 21-22 - 27-28
 T 9 S R 5 E

TYPE MONUMENT _____ FD PK/W _____
 ON SURFACE - ~~BELOW~~ _____ ON _____
 LEFT - ~~C PAV'T~~ - RIGHT _____ 1' _____
11.5' TO LT EDGE PAVEMENT
 S.L.M. _____ 163+64 _____

21	22
28	27

Grid: Northing: 733726.899 Easting: 1608153.110

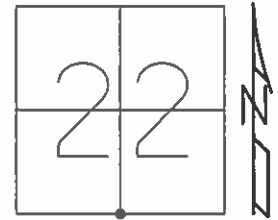
FD SQUARE BOLT 4" DEEP
 RESET SMALL RR SPK 09/06/84
 PK/WASHER
 12/18/97, BWC
 NEWREF8
 FD BRASS DISK
 14 1/2" DOWN ON
 CON. PAVT



O.D.O.T. DISTRICT 2 SURVEY OFFICE (USE ONLY)

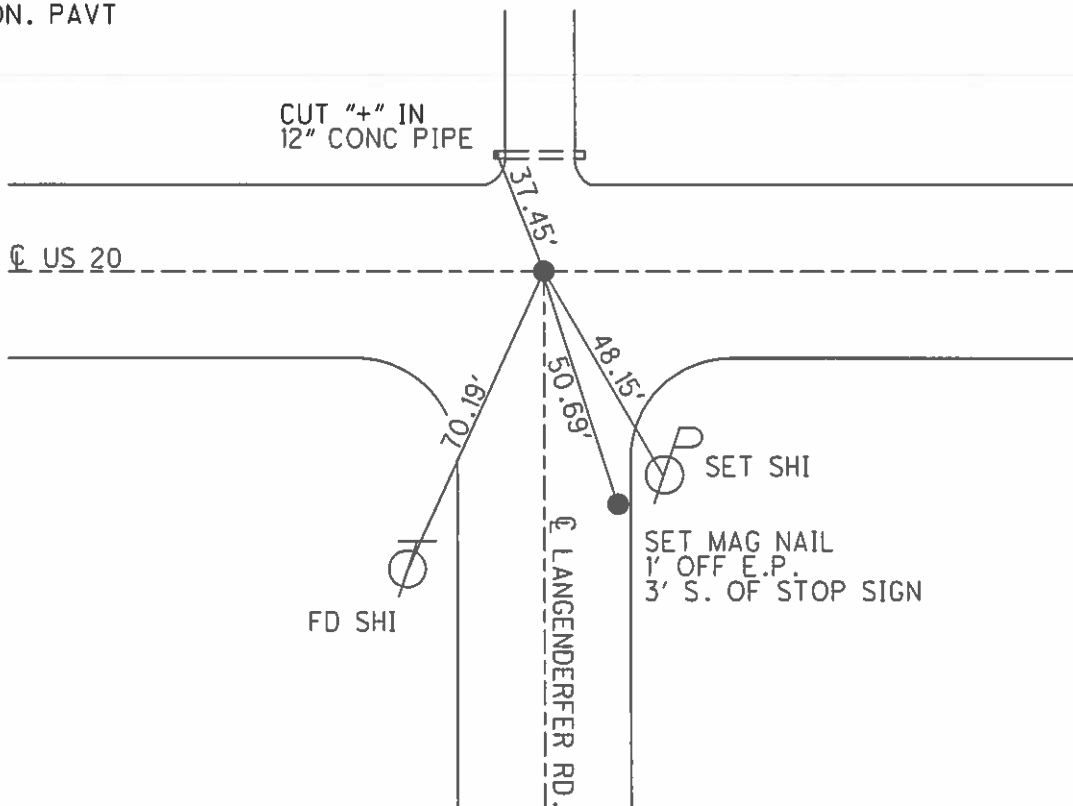
PERSONNEL _____ REFERENCE NO. 9 SHEET 11 OF 36
 NOTES LEU DATE 08/23/16 ROUTE US 20
 H.C. HOMAN WEATHER SUNNY COUNTY LUCAS
 R.C. LEU TEMP. 77° TOWNSHIP RICHFIELD
 SECTION 22
 T 9 S R 5 E

TYPE MONUMENT _____ FD PK/W _____
 ON SURFACE - BELOW _____ ON _____
~~LEFT~~ - Q PAV'T - ~~RIGHT~~ _____ ON _____
12.3 TO LT EDGE PAVEMENT
 S.L.M. _____ 189+10 _____



Grid: Northing: 733748.461 Easting: 1610695.631

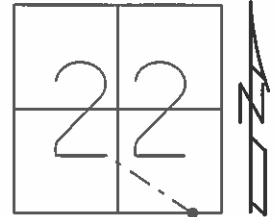
FD SQUARE BOLT 2" DEEP-1984
 SET PK/WASHER
 12/18/97, BWC
 NEWREF9
 FD BRASS DISK
 13 1/2" DOWN ON
 CON. PAVT



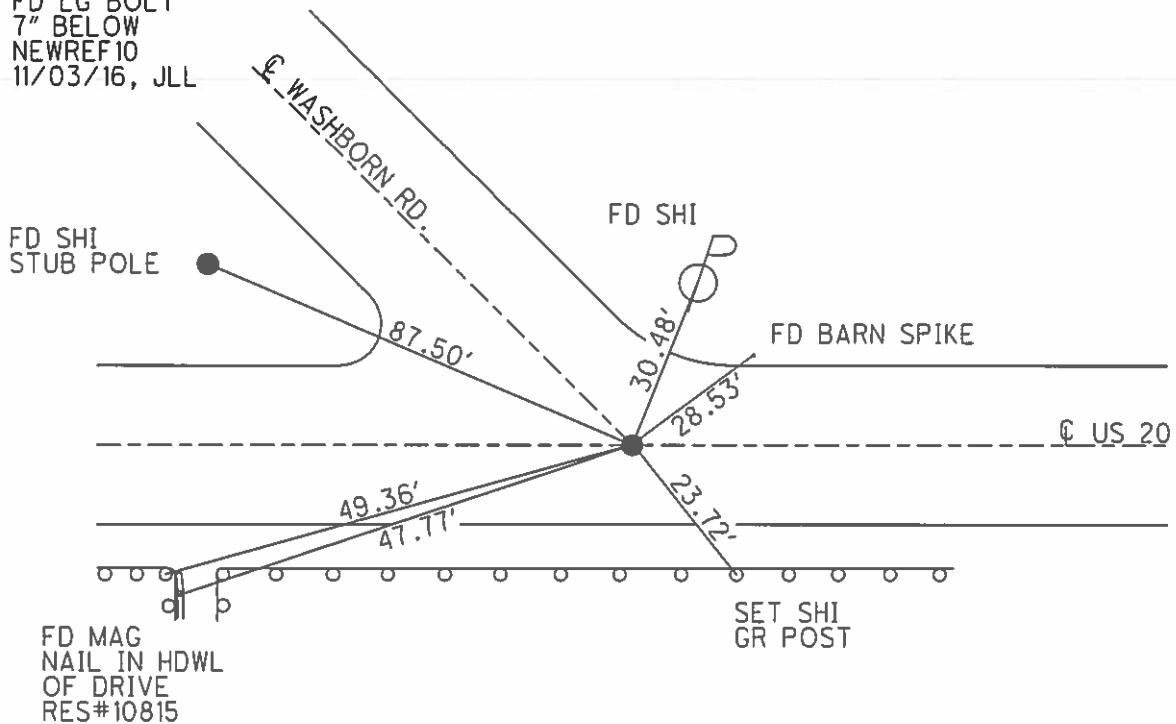
O.D.O.T. DISTRICT 2 SURVEY OFFICE (USE ONLY)

PERSONNEL _____ REFERENCE NO. 10 SHEET 12 OF 36
 NOTES LEU DATE 08/23/16 ROUTE US 20
 H.C. HOMAN WEATHER SUNNY COUNTY LUCAS
 R.C. LEU TEMP. 77° TOWNSHIP RICHFIELD
 _____ SECTION 22
 _____ T 9 S R 5 E

TYPE MONUMENT _____ FD PK/W _____
 ON SURFACE - ~~BELOW~~ _____ ON _____
~~LEFT~~ - Q PAV'T - ~~RIGHT~~ _____ ON _____
12.6 TO RT EDGE PAVEMENT
 S.L.M. _____ 207+51
 Grid: Northing: 733725.410 Easting: 1612535.910



FD SMALL RR SPK TO SURFACE
 1984
 SET PK/WASHER
 12/18/97, BWC
 FD SM RSPK
 4" BELOW
 FD LG BOLT
 7" BELOW
 NEWREF10
 11/03/16, JLL



O.D.O.T. DISTRICT 2 SURVEY OFFICE (USE ONLY)

PERSONNEL _____ REFERENCE NO. 11 SHEET 13 OF 36
 NOTES LEU DATE 08/23/16 ROUTE US 20
 H.C. HOMAN WEATHER SUNNY COUNTY LUCAS
 R.C. LEU TEMP. 78° TOWNSHIP RICHFIELD
 _____ SECTION 22
 _____ T 9 S R 5 E

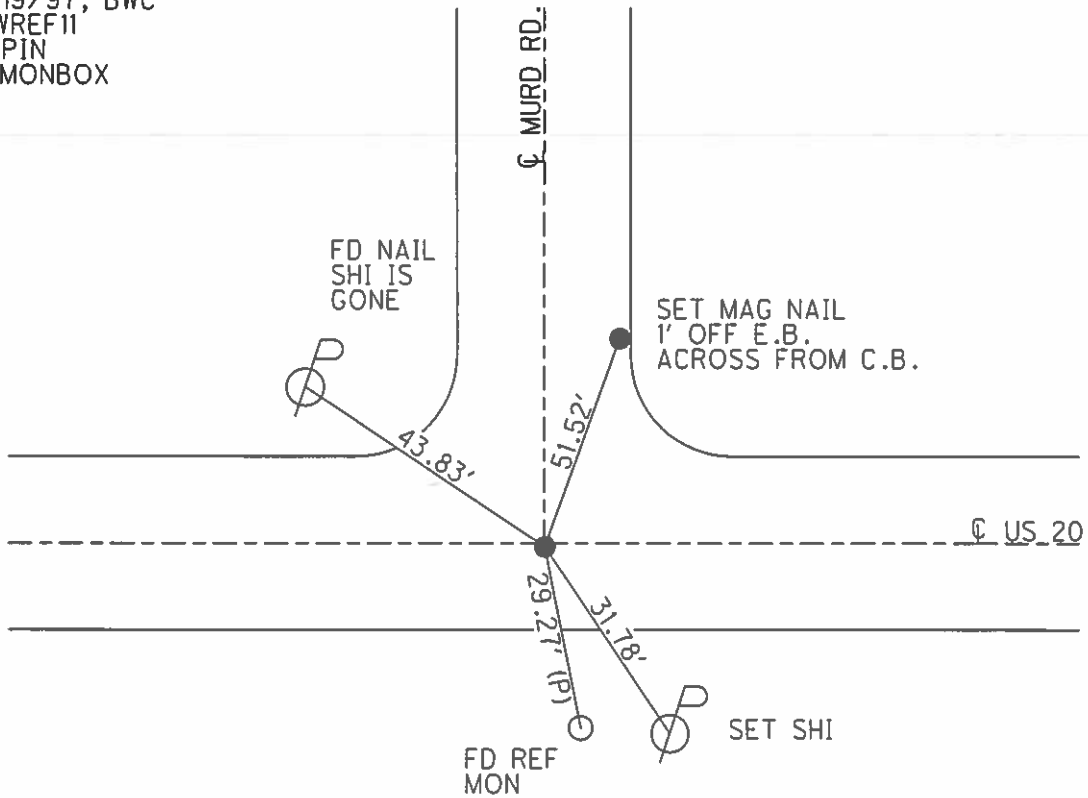
TYPE MONUMENT FD PK/W
 ON SURFACE - ~~BELOW~~ ON
~~LEFT - C PAV'T~~ - RIGHT 1.1'
11.7 TO RT EDGE PAVEMENT
 S.L.M. 215+26

22	23
27	26



Grid: Northing: 733715.692 Easting: 1613310.127

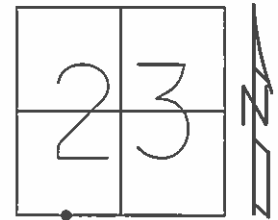
FD SQUARE BOLT 2" DEEP
 1984
 SET PK/WASHER
 12/19/97, BWC
 NEWREF11
 1" IPIN
 IN MONBOX



O.D.O.T. DISTRICT 2 SURVEY OFFICE (USE ONLY)

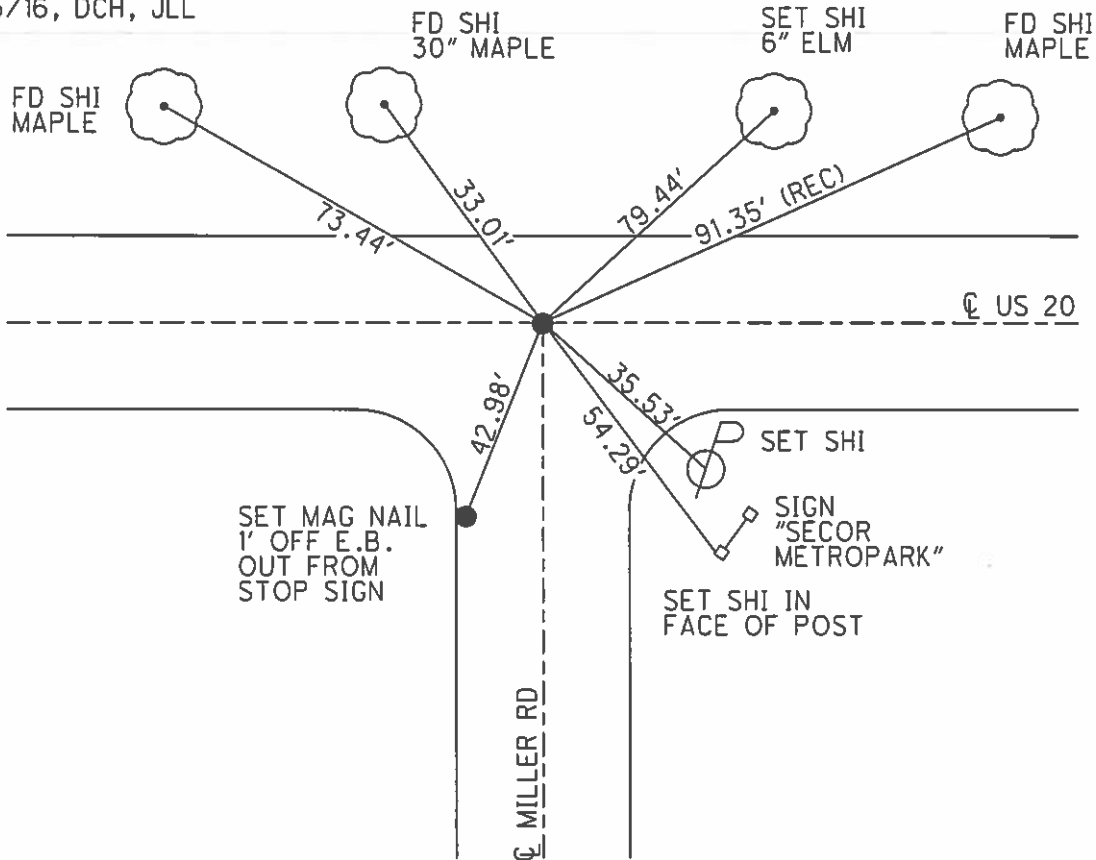
PERSONNEL _____ REFERENCE NO. 12 SHEET 14 OF 36
 NOTES LEU DATE 08/25/16 ROUTE US 20
 H.C. HOMAN WEATHER CLOUDY COUNTY LUCAS
 R.C. LEU TEMP. 73° TOWNSHIP RICHFIELD
 SECTION 23
 T 9 S R 5 E

TYPE MONUMENT FD SHAFT OF SM RR SPIKE
 ON SURFACE - ~~BELOW~~ 2"
~~LEFT - C PAVT~~ - RIGHT 0.3
12.4 TO LT EDGE PAVEMENT
 S.L.M. 229+21



Grid: Northing: 733706.257 Easting: 1614701.622

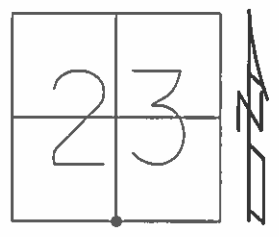
FD SQUARE BOLT 2" DEEP
 1984
 SET PK/WASHER
 12/18/97, BWC
 NEWREF12
 SET MAG/WASHER
 FD SHAFT OF SM
 RSPK HEAD OF
 SPIKE GONE
 08/25/16, DCH, JLL



O.D.O.T. DISTRICT 2 SURVEY OFFICE (USE ONLY)

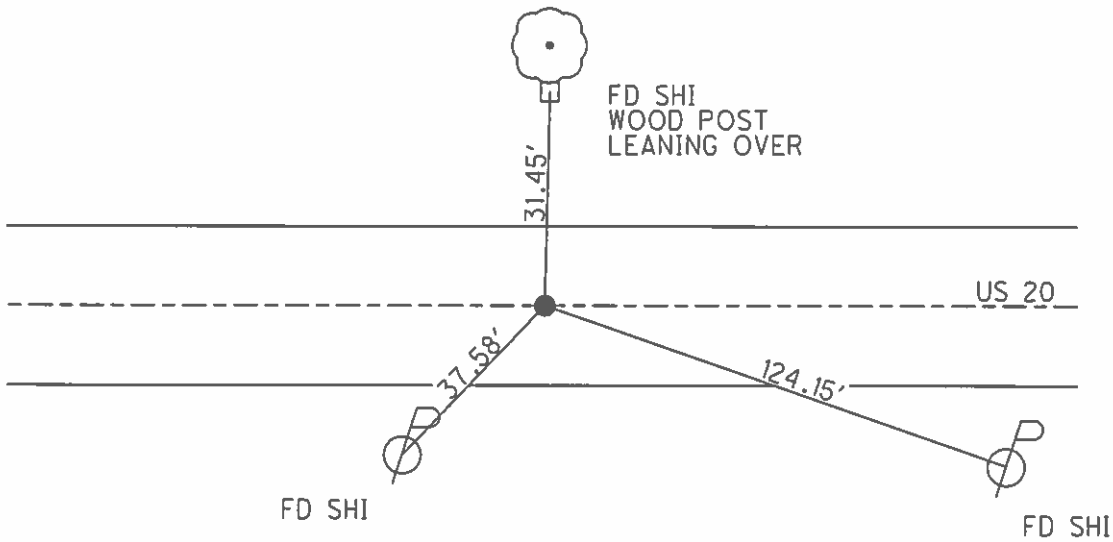
PERSONNEL _____ REFERENCE NO. 13 SHEET 15 OF 36
 NOTES LEU DATE 08/25/16 ROUTE US 20
 H.C. HOMAN WEATHER CLOUDY COUNTY LUCAS
 R.C. LEU TEMP. 73° TOWNSHIP RICHFIELD
 SECTION 23
 T 9 S R 5 E

TYPE MONUMENT FD PK/W
 ON SURFACE - ~~BELOW~~ ON
~~LEFT - C PAVT~~ - RIGHT 0.7'
11.9 TO RT EDGE PAVEMENT
 S.L.M. 243+17
 Grid: Northing: 733696.937 Easting: 1616094.510



FD SQUARE BOLT 2" DEEP
 1984
 SET PK/WASHER
 12/19/97, BWC
 NEWREF13
 FD BRASS DISK WITH
 DIMBLE ON EX. CONC. PAVT

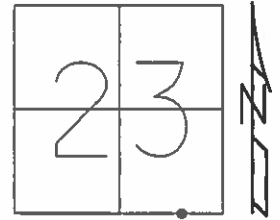
SET SHI
 24"



O.D.O.T. DISTRICT 2 SURVEY OFFICE (USE ONLY)

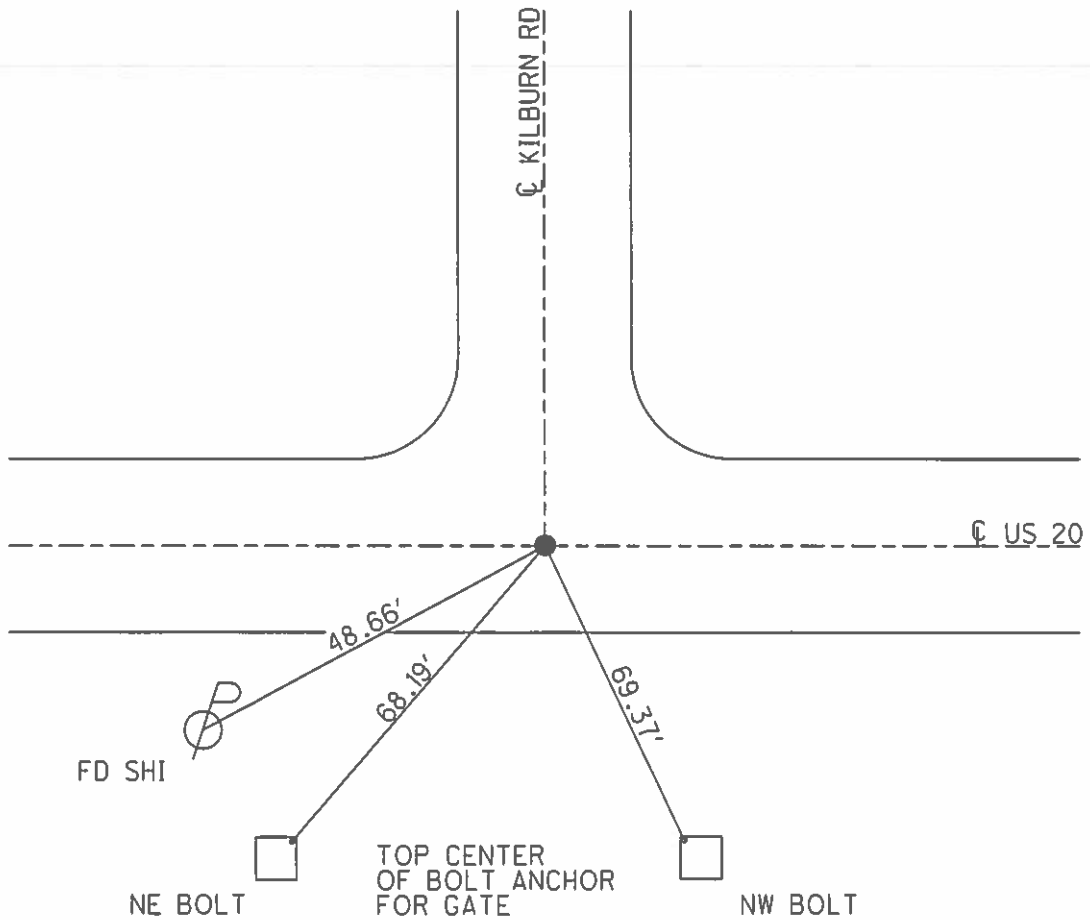
PERSONNEL _____ REFERENCE NO. 14 SHEET 16 OF 36
 NOTES LEU DATE 08/25/16 ROUTE US 20
 H.C. HOMAN WEATHER CLOUDY COUNTY LUCAS
 R.C. LEU TEMP. 73° TOWNSHIP RICHFIELD
 _____ SECTION 23
 _____ T 9 S R 5 E

TYPE MONUMENT _____ FD PK/W _____
 ON SURFACE - ~~BELOW~~ _____ ON _____
~~LEFT~~ - Q PAV'T - ~~RIGHT~~ _____ ON _____
12.6' TO RT. EDGE PAVEMENT
 S.L.M. _____ 256+31



Grid: Northing: 733698.683 Easting: 1617406.672

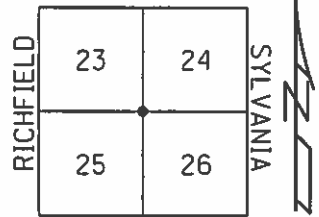
FD SQUARE BOLT 2" DEEP
 1984
 SET PK/WASHER
 12/19/97, BWC



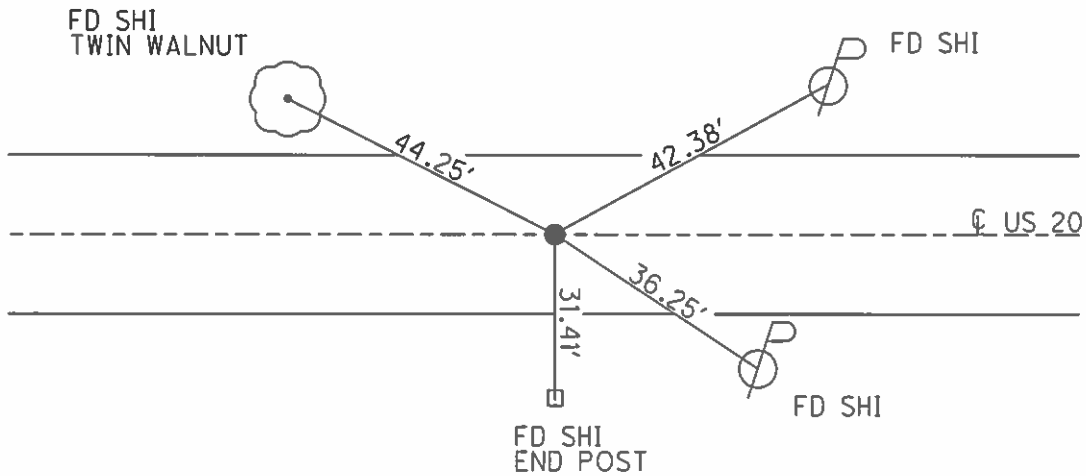
O.D.O.T. DISTRICT 2 SURVEY OFFICE (USE ONLY)

PERSONNEL _____ REFERENCE NO. 15 SHEET 17 OF 36
 NOTES LEU DATE 08/25/16 ROUTE US 20
 H.C. HOMAN WEATHER PARTLY CLOUDY COUNTY LUCAS
 R.C. LEU TEMP. 73° TOWNSHIP RICHFIELD
 _____ SECTION 23
 _____ T 9 S R 5 E

TYPE MONUMENT _____ FD PK/W _____
~~ON SURFACE~~ - BELOW _____ ON _____
 LEFT - ~~C PAVT~~ - RIGHT _____ 0.5' _____
13.0 TO LT EDGE PAVEMENT
 S.L.M. _____ 269+47 _____
 Grid: Northing: 733700.511 Easting: 1618718.683



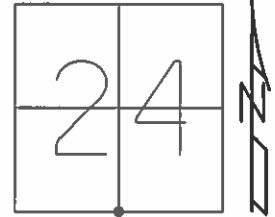
FD 1 1/4" SQUARE BOLT 2" DEEP
 1984
 SET PK/WASHER
 12/19/97, BWC
 NEWREF15
 BRASS DISK WITH
 DIMPLE ON EX
 CONC PAVT



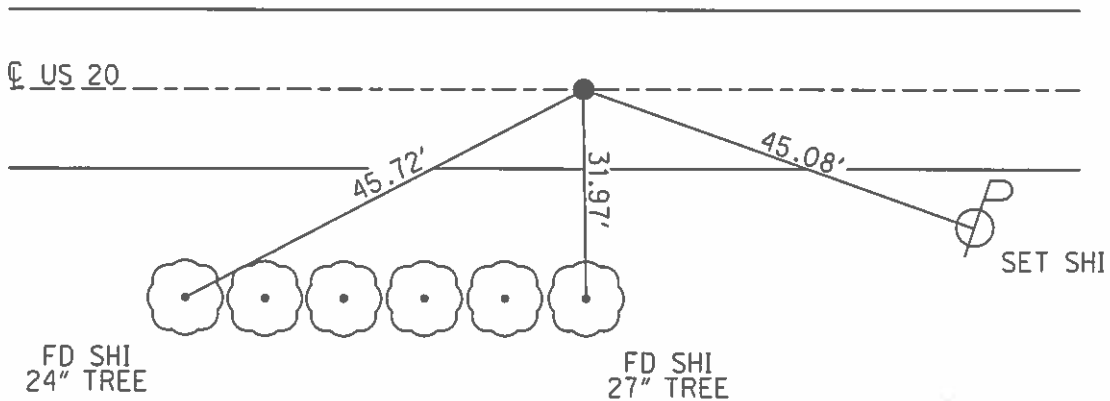
O.D.O.T. DISTRICT 2 SURVEY OFFICE (USE ONLY)

PERSONNEL _____ REFERENCE NO. 16 SHEET 18 OF 36
 NOTES LEU DATE 08/25/16 ROUTE US 20
 H.C. HOMAN WEATHER PARTLY CLOUDY COUNTY LUCAS
 R.C. LEU TEMP. 73° TOWNSHIP SYLVANIA
 _____ SECTION 24
 _____ T 9 S R 6 E

TYPE MONUMENT _____ FD PK/W _____
 ON SURFACE - ~~BELOW~~ _____ ON _____
~~LEFT~~ - ~~C~~ PAV'T - RIGHT _____ 0.4' _____
12.2' TO RT EDGE PAVEMENT
 S.L.M. _____ 295+91 _____
 Grid: Northing: 733677.172 Easting: 1621358.002



FD SQUARE BOLT 2" DEEP
 1984
 SET PK/WASHER
 12/19/97
 NEWREF16
 BRASS DISK WITH
 DIMPLE ON EX
 CONC PAVT



O.D.O.T. DISTRICT 2 SURVEY OFFICE (USE ONLY)

PERSONNEL _____ REFERENCE NO. 17 SHEET 19 OF 36
 NOTES LEU DATE 11/01/16 ROUTE US 20
 H.C. HOMAN WEATHER SUNNY COUNTY LUCAS
 R.C. LEU TEMP. 70° TOWNSHIP SYLVANIA
 _____ SECTION 19-24-25-30
 _____ T 9 S R 6 E

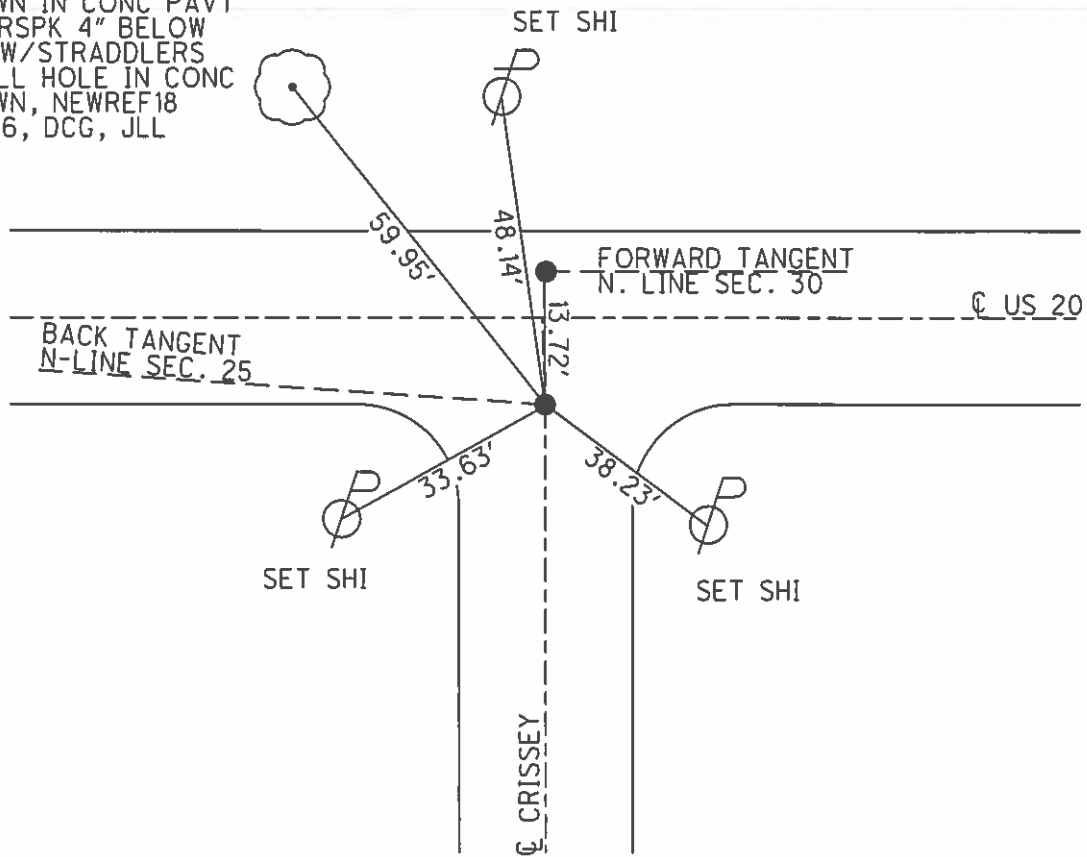
TYPE MONUMENT SQ BOLT
~~ON SURFACE~~ - BELOW 4"
 LEFT - ☉ PAV'T - RIGHT _____
 _____ TO _____ EDGE PAVEMENT
 S.L.M. 322+33

24	19
25	30



Grid: Northing: 733655.906 Easting: 1623995.201

SET PK/WASHERS
 12/19/97 C.L.
 FD RR SPIKE 5" DEEP
 NEWREF17
 BRASS DISK WITH
 DIMPLE ON EX
 CONC PAVT
 FD SQ BOLT
 4" BELOW
 FD BRASS MON W/"X"
 14" DOWN IN CONC PAVT
 FD LG RSPK 4" BELOW
 CHECK W/STRADDLERS
 FD DRILL HOLE IN CONC
 14" DOWN, NEWREF18
 11/08/16, DCG, JLL



O.D.O.T. DISTRICT 2 SURVEY OFFICE (USE ONLY)

PERSONNEL _____ REFERENCE NO. 18 SHEET 20 OF 36

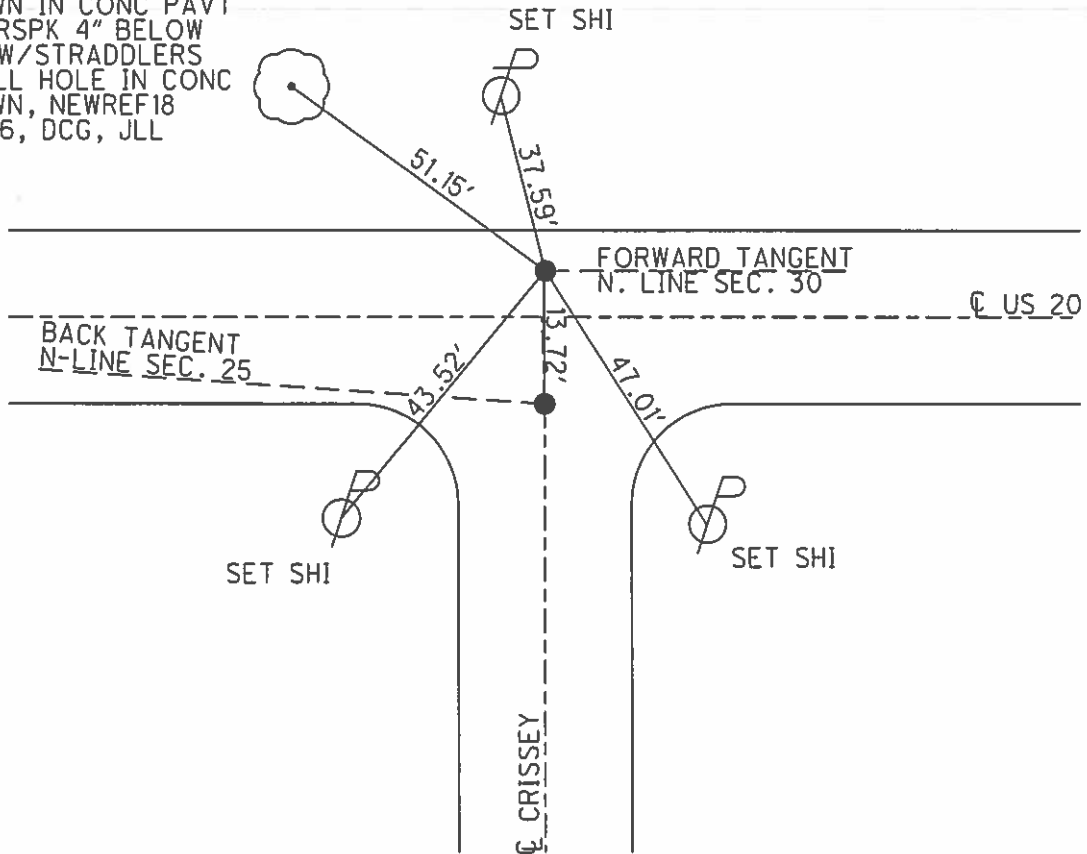
NOTES LEU DATE 11/08/16 ROUTE US 20
 H.C. HOMAN WEATHER SUNNY COUNTY LUCAS
 R.C. LEU TEMP. 70° TOWNSHIP SYLVANIA
 SECTION 19-24-25-30
 T 9 S R 6 E

TYPE MONUMENT RR SPIKE
~~ON SURFACE~~ - BELOW 4"
 LEFT - ☉ PAV'T - RIGHT 5.0'
6.9' TO LT EDGE PAVEMENT
 S.L.M. 322+33
 Grid: Northing: 733669.609 Easting: 1623994.804

24	19
25	30



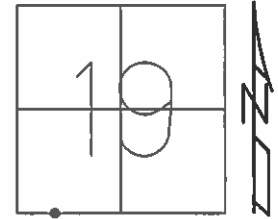
SET PK/WASHERS
 12/19/97 C.L.
 FD RR SPIKE 5" DEEP
 NEWREF17
 BRASS DISK WITH
 DIMPLE ON EX
 CONC PAVT
 FD SQ BOLT
 4" BELOW
 FD BRASS MON W/"X"
 14" DOWN IN CONC PAVT
 FD LG RSPK 4" BELOW
 CHECK W/STRADDLERS
 FD DRILL HOLE IN CONC
 14" DOWN, NEWREF18
 11/08/16, DCG, JLL



O.D.O.T. DISTRICT 2 SURVEY OFFICE (USE ONLY)

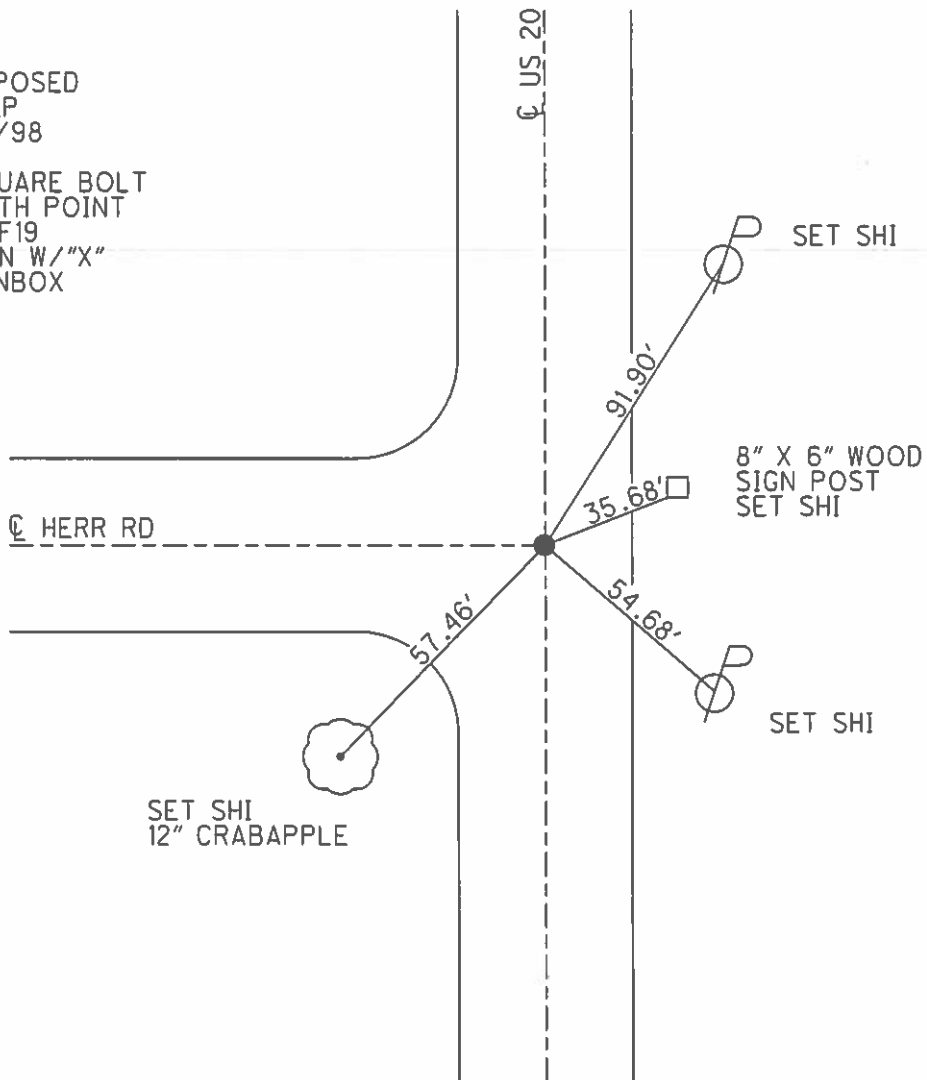
PERSONNEL _____ REFERENCE NO. 19 SHEET 21 OF 36
 NOTES LEU DATE 11/01/16 ROUTE US 20
 H.C. HOMAN WEATHER SUNNY COUNTY LUCAS
 R.C. LEU TEMP. 70° TOWNSHIP SYLVANIA
 SECTION 19
 T 9 S R 6 E

TYPE MONUMENT SQUARE BOLT
~~ON SURFACE~~ - BELOW 4"
~~LEFT~~ - Q PAV'T - ~~RIGHT~~ YES
12.8' TO RT EDGE PAVEMENT
 S.L.M. 335+24



Grid: Northing: 733671.341 Easting: 1625284.199

FD EXPOSED
 5" DEEP
 01/09/98
 C.L.
 FD SQUARE BOLT
 BENEATH POINT
 NEWREF19
 FD 1PIN W/"X"
 IN MONBOX



O.D.O.T. DISTRICT 2 SURVEY OFFICE (USE ONLY)

PERSONNEL

REFERENCE NO. 20

SHEET 22 OF 37

NOTES LEU

DATE 11/1/16

ROUTE US 20

H.C. HOMAN

WEATHER SUNNY

COUNTY LUCAS

R.C. LEU

TEMP. 68°

TOWNSHIP SYLVANIA

DWG BY RHOADES PID 92127

SECTION 19

T 9 N R 6 E

TYPE MONUMENT SM.R.R.SPIKE

ON SURFACE - ~~BELOW~~ ON

OFFSET \bar{C} PAVEMENT 0.5' LT : ~~RT~~

11.8' TO LT EDGE PAVEMENT

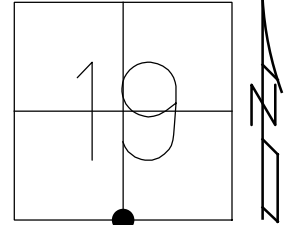
STATION: 347+95.95

HORZ.DATUM: NAD83 2011

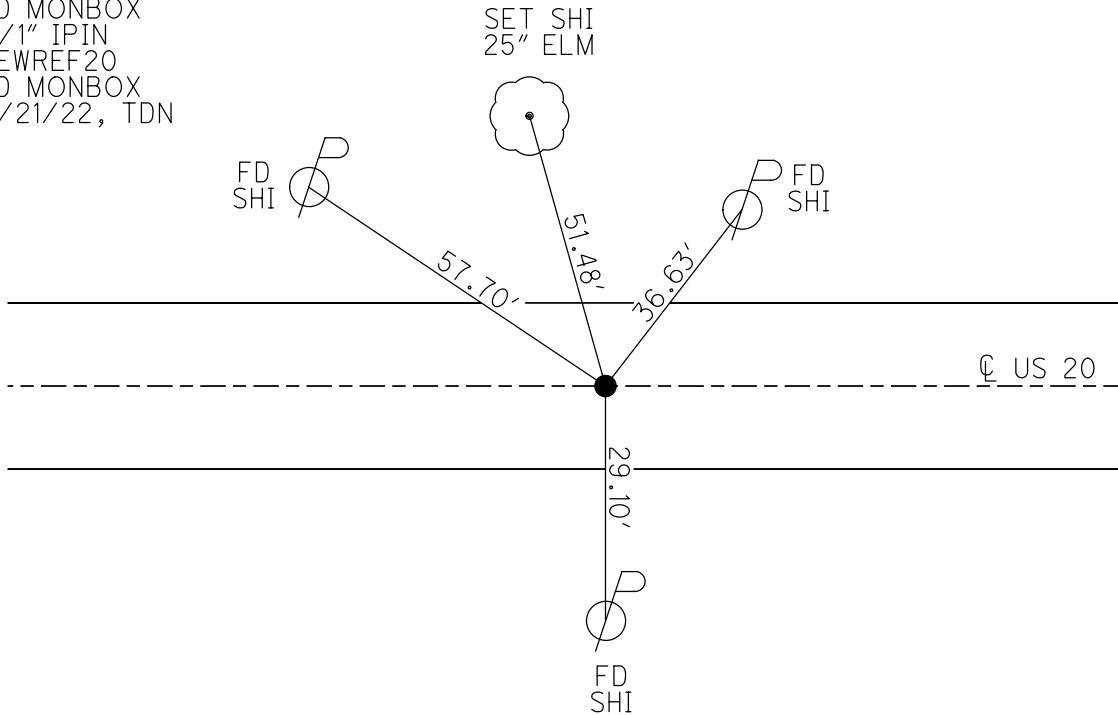
GEOID: NAVD88 2012A

GRID: NORTHING: 733673.079

EASTING: 1626573.432



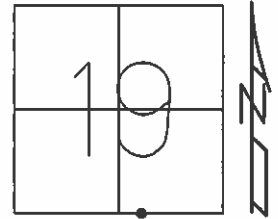
RECORD:
 FD SQUARE BOLT
 4" DEEP
 1/9/98, CL
 FD SM.R.R.SPIKE
 6/25/97, CL
 11/1/16, DCH
 FD MONBOX
 W/1" IPIN
 NEWREF20
 FD MONBOX
 11/21/22, TDN



O.D.O.T. DISTRICT 2 SURVEY OFFICE (USE ONLY)

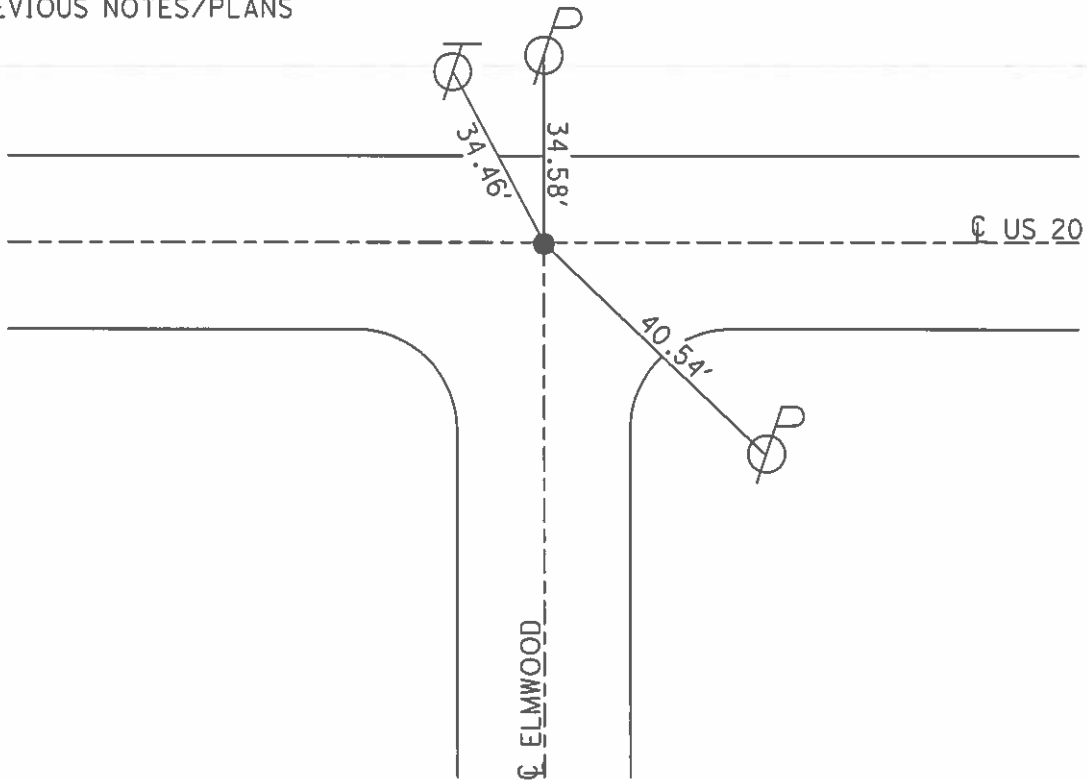
PERSONNEL _____ REFERENCE NO. 21 SHEET 23 OF 36
 NOTES CORDES DATE 06/25/97 ROUTE US 20
 H.C. _____ WEATHER SUNNY COUNTY LUCAS
 R.C. _____ TEMP. 91° TOWNSHIP SYLVANIA
 _____ SECTION 19
 _____ T 9 S R 6 E

TYPE MONUMENT PK NAIL-DID NOT FIND
 ON SURFACE - BELOW _____
 LEFT - ☉ PAV'T - RIGHT _____
 _____ TO _____ EDGE PAVEMENT
 S.L.M. 354+81/6.72



Grid: Northing: _____ Easting: _____

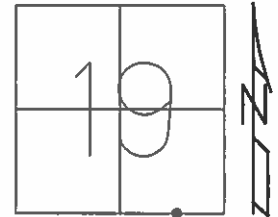
DID NOT FIND PK NAIL SET
 BY STONE IN 1984-ALL TIES
 DESTROYED. DID NOT RESET
 NOTE: ALL TIES ARE RECORD
 TIES. 1984 SLM=354+87 SEE
 PREVIOUS NOTES/PLANS



O.D.O.T. DISTRICT 2 SURVEY OFFICE (USE ONLY)

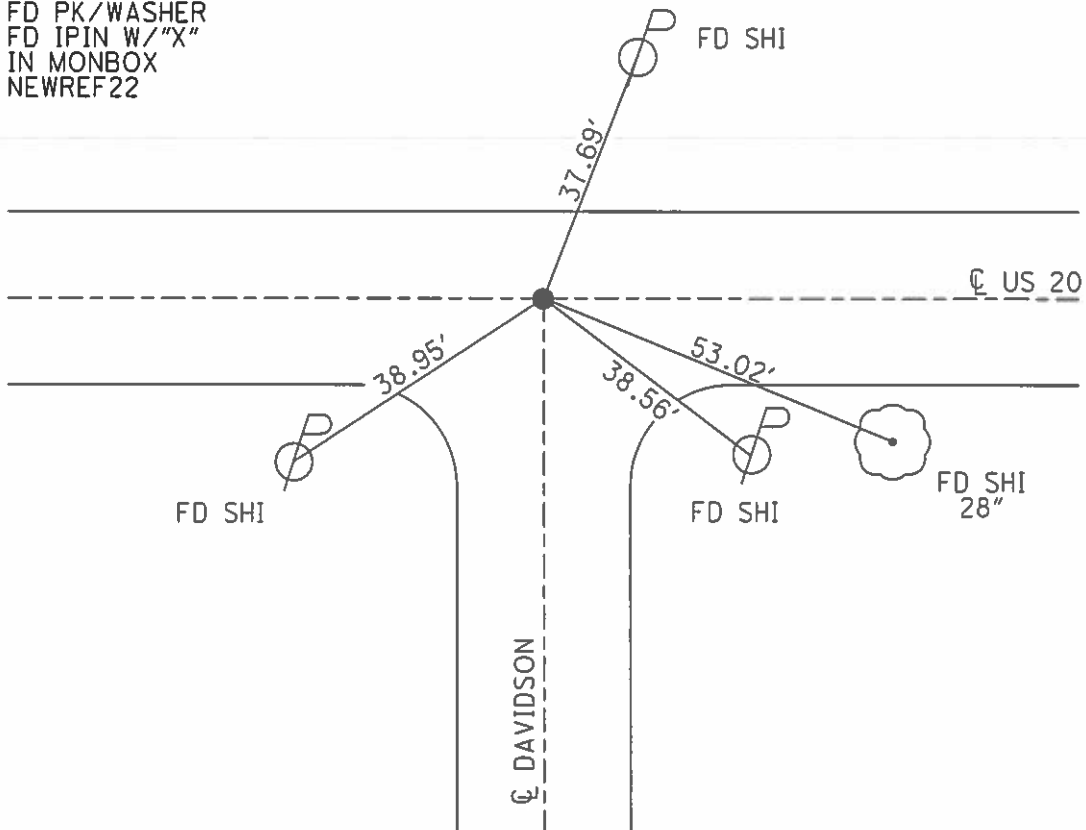
PERSONNEL _____ REFERENCE NO. 22 SHEET 24 OF 36
 NOTES LEU DATE 08/03/16 ROUTE US 20
 H.C. HOMAN WEATHER SUNNY COUNTY LUCAS
 R.C. LEU TEMP. 72° TOWNSHIP SYLVANIA
 SECTION 19
 T 9 S R 6 E

TYPE MONUMENT _____ PK NAIL _____
 ON SURFACE - ~~BELOW~~ _____ ON _____
~~LEFT~~ - ☉ PAV'T - ~~RIGHT~~ _____ ON _____
11.8 TO LT EDGE PAVEMENT
 S.L.M. 360+97



Grid: Northing: 733637.941 Easting: 1627850.518

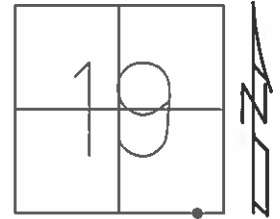
SET PK/WASHER
 01/09/98 CL
 REF22
 FD PK/WASHER
 FD IPIN W/"X"
 IN MONBOX
 NEWREF22



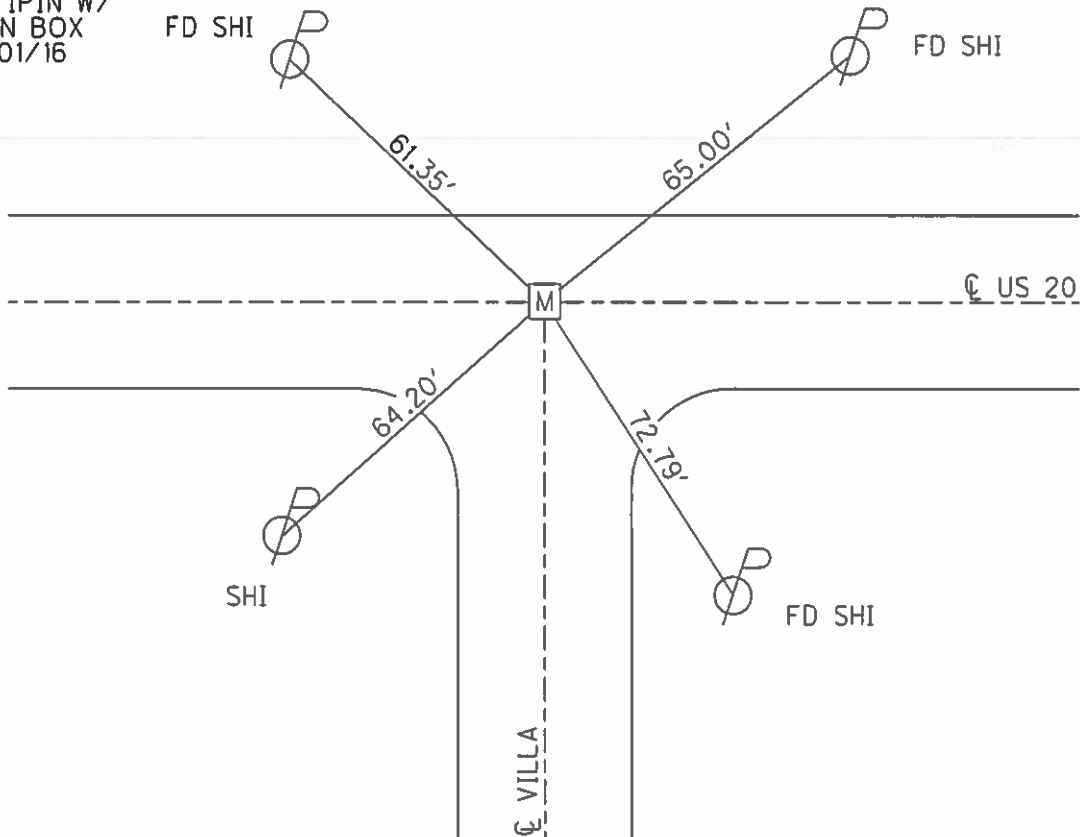
O.D.O.T. DISTRICT 2 SURVEY OFFICE (USE ONLY)

PERSONNEL _____ REFERENCE NO. 23 SHEET 25 OF 36
 NOTES LEU DATE 08/03/16 ROUTE US 20
 H.C. HOMAN WEATHER SUNNY COUNTY LUCAS
 R.C. LEU TEMP. 72° TOWNSHIP SYLVANIA
 _____ SECTION 19
 _____ T 9 S R 6 E

TYPE MONUMENT _____ MON BOX _____
 ON SURFACE - ~~BELOW~~ _____ ON _____
~~LEFT~~ - Q PAV'T - ~~RIGHT~~ _____ BOTH _____
27.0' TO LT EDGE PAVEMENT
 S.L.M. _____ 367+60
 Grid: Northing: 733619.142 Easting: 1628536.535



REF23
 IPIN IN
 MON BOX
 FD IPIN W/
 MON BOX
 11/01/16



O.D.O.T. DISTRICT 2 SURVEY OFFICE (USE ONLY)

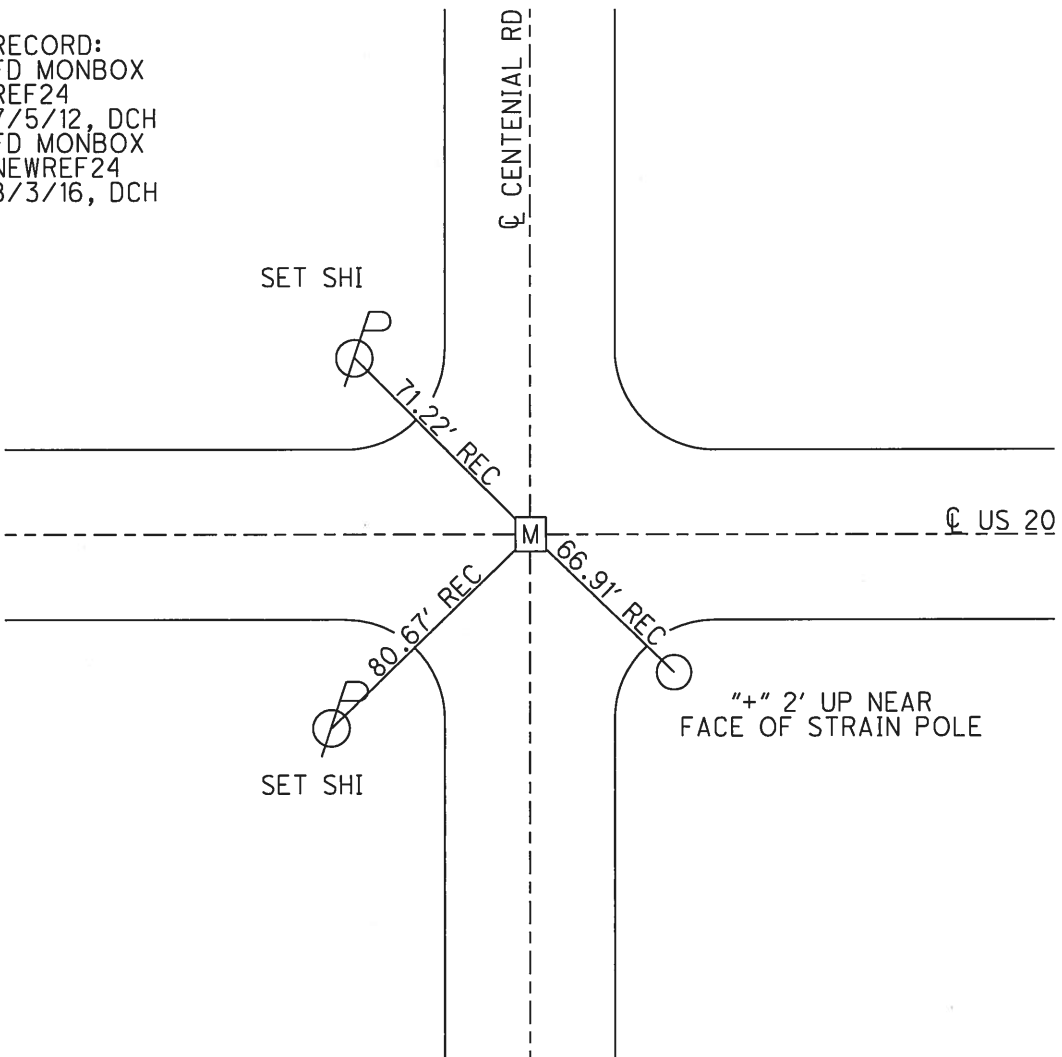
PERSONNEL _____ REFERENCE NO. 24 SHEET 26 OF 36
 NOTES LEU DATE 08/03/16 ROUTE US 20
 H.C. HOMAN WEATHER SUNNY COUNTY LUCAS
 R.C. LEU TEMP. 72° TOWNSHIP SYLVANIA
 SECTION 19
 T 9 S R 6 E

TYPE MONUMENT MON BOX
 ON SURFACE - BELOW ON
~~LEFT~~ - ☉ PAV'T - ~~RIGHT~~ BOTH
TO EDGE PAVEMENT
 S.L.M. 374+15
 Grid: Northing: 733601.130 Easting: 1629193.956

19	20
30	29




RECORD:
 FD MONBOX
 REF24
 7/5/12, DCH
 FD MONBOX
 NEWREF24
 8/3/16, DCH



O.D.O.T. DISTRICT 2 SURVEY OFFICE (USE ONLY)

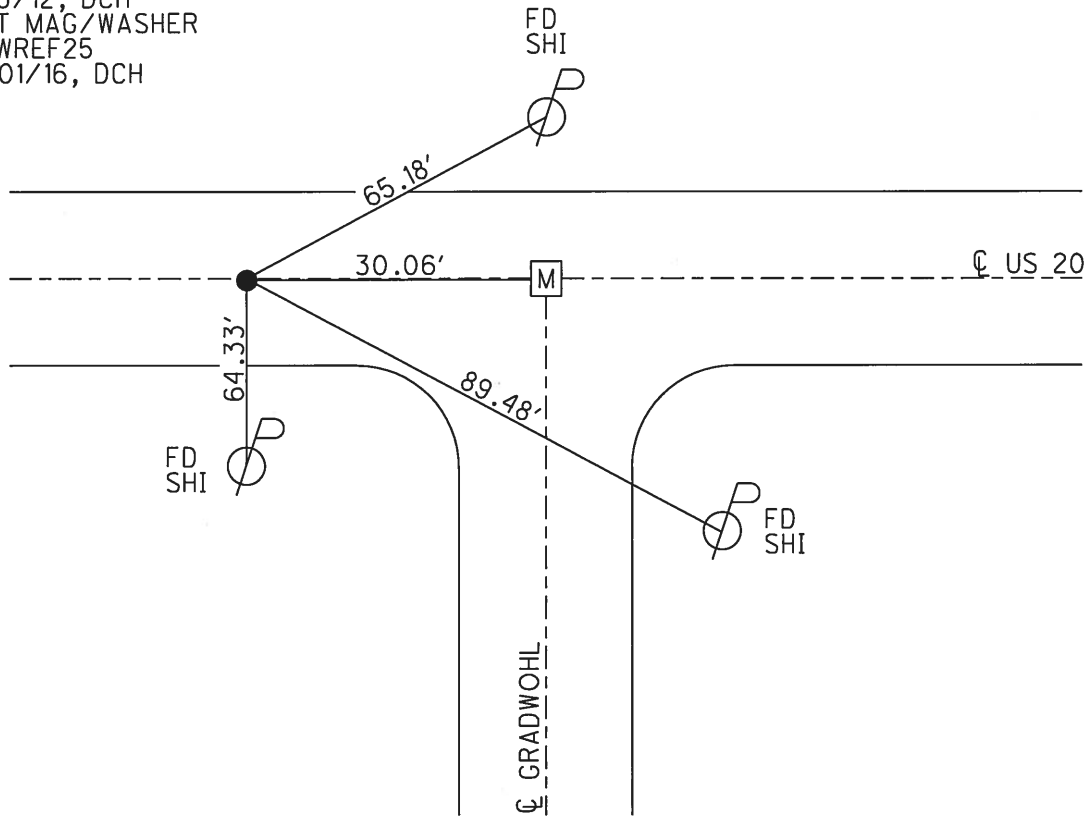
PERSONNEL _____ REFERENCE NO. 25 SHEET 27 OF 36
 NOTES HOMAN DATE 7/5/12 ROUTE US 20
 H.C. ROUSOS WEATHER CLOUDY COUNTY LUCAS
 R.C. HARBAUGH TEMP. 80° TOWNSHIP SYLVANIA
 _____ SECTION 20
 _____ T 9 S R 6 E

TYPE MONUMENT _____ P.K.NAIL _____
 ON SURFACE - ~~BELOW~~ _____ ON _____
 LEFT - ☉ PAV'T - RIGHT _____ ON _____
30.8' TO LT EDGE PAVEMENT
 S.L.M. _____ 387+08.04



Grid: Northing: 733582.919 Easting: 1630483.799

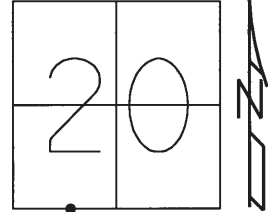
RECORD: P.I.
 STA. 387+38.18
 FD P.K.NAIL
 REF25
 7/5/12, DCH
 SET MAG/WASHER
 NEWREF25
 11/01/16, DCH



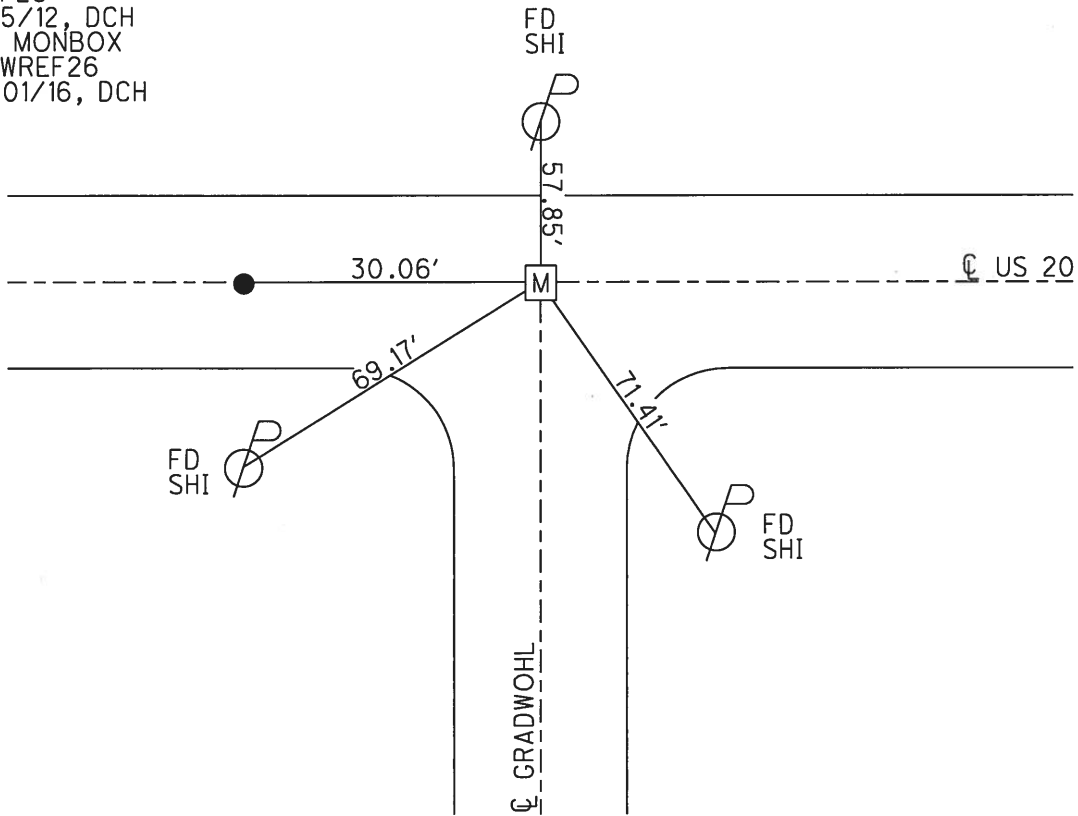
O.D.O.T. DISTRICT 2 SURVEY OFFICE (USE ONLY)

PERSONNEL _____ REFERENCE NO. 26 SHEET 28 OF 36
 NOTES HOMAN DATE 7/5/12 ROUTE US 20
 H.C. ROUSOS WEATHER CLOUDY COUNTY LUCAS
 R.C. HARBAUGH TEMP. 80° TOWNSHIP SYLVANIA
 _____ SECTION 20
 _____ T 9 S R 6 E

TYPE MONUMENT MONBOX W/IPIN
 ON SURFACE - ~~BELOW~~ ON
~~LEFT~~ - ℄ PAV'T - ~~RIGHT~~ ON
30.8' TO LT EDGE PAVEMENT
 S.L.M. 387+38.08
 Grid: Northing: 733582.540 Easting: 1630513.835



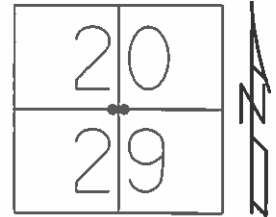
RECORD:
 STA. 387+68
 FD MONBOX W/IPIN
 REF26
 7/5/12, DCH
 FD MONBOX
 NEWREF26
 11/01/16, DCH



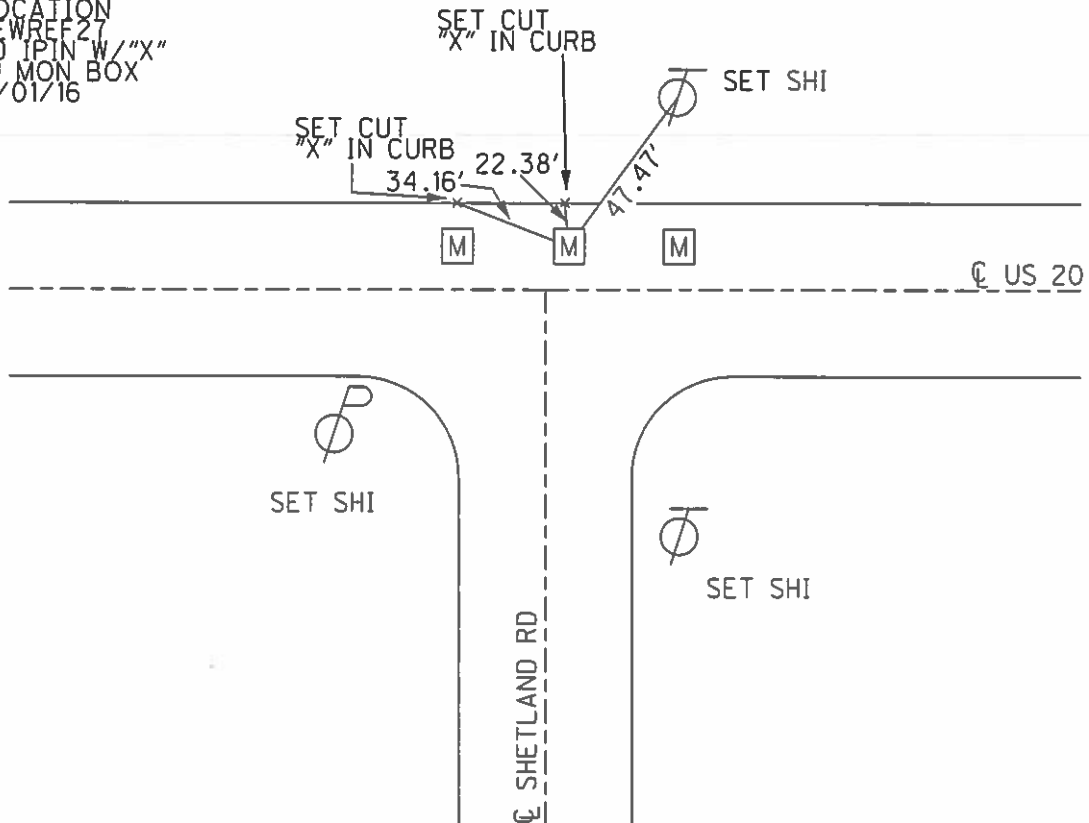
O.D.O.T. DISTRICT 2 SURVEY OFFICE (USE ONLY)

PERSONNEL _____ REFERENCE NO. 27 SHEET 29 OF 36
 NOTES LEU DATE 08/03/16 ROUTE US 20
 H.C. HOMAN WEATHER PARTLY CLOUDY COUNTY LUCAS
 R.C. LEU TEMP. 87° TOWNSHIP SYLVANIA
 _____ SECTION 20
 _____ T 9 S R 6 E

TYPE MONUMENT _____ MON BOXES _____
 ON SURFACE - ~~BELOW~~ _____ ON _____
 LEFT - ~~C-PAV'T~~ - RIGHT _____ ±18'
12.6' TO LT EDGE PAVEMENT
 S.L.M. _____
 Grid: Northing: 733604.475 Easting: 1631832.798



REF27
 FD SHANK
 NEW MON
 LOCATION
 NEW REF 27
 FD IPIN W/ "X"
 IN MON BOX
 11/01/16

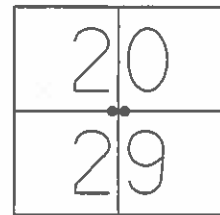


O.D.O.T. DISTRICT 2 SURVEY OFFICE (USE ONLY)

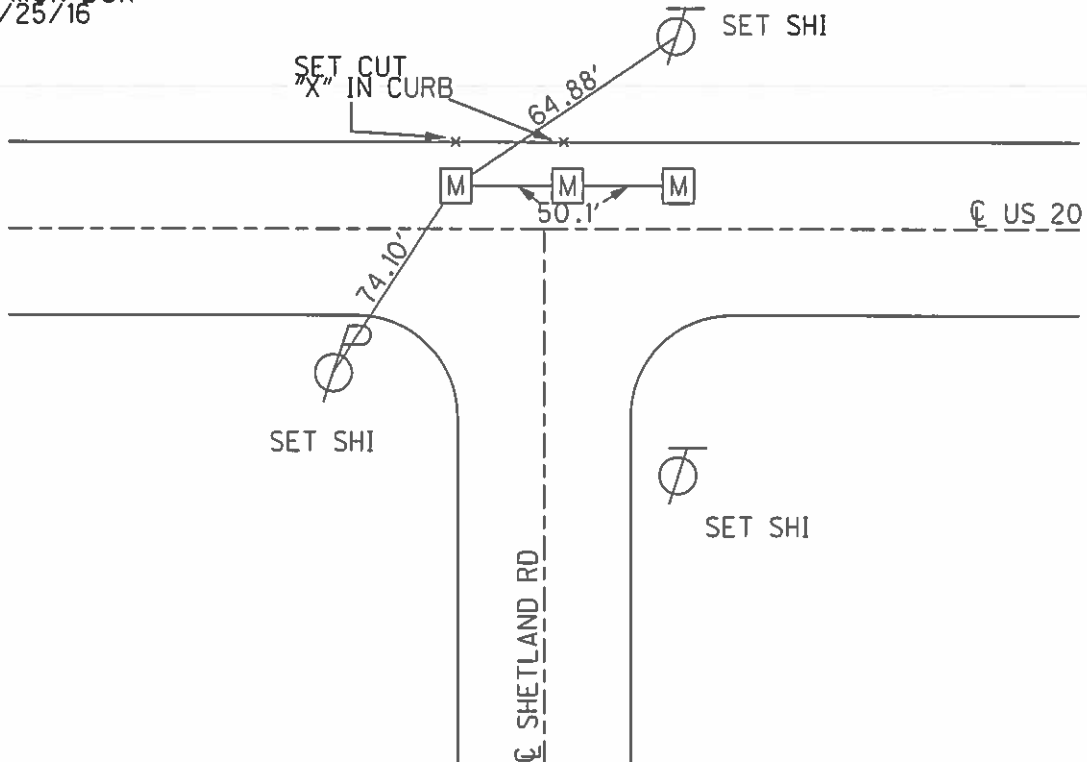
PERSONNEL _____ REFERENCE NO. 27 SHEET 30 OF 36
 NOTES LEU DATE 08/03/16 ROUTE US 20
 H.C. HOMAN WEATHER PARTLY CLOUDY COUNTY LUCAS
 R.C. LEU TEMP. 87° TOWNSHIP SYLVANIA
 _____ SECTION 20
 _____ T 9 S R 6 E

TYPE MONUMENT _____ MON BOXES _____
 ON SURFACE - ~~BELOW~~ _____ ON _____
 LEFT - ~~C PAV'T~~ - ~~RIGHT~~ _____ ±18' _____
12.6' TO LT EDGE PAVEMENT
 S.L.M. _____ 400+32 _____

Grid: Northing: 733604.128 Easting: 1631807.814



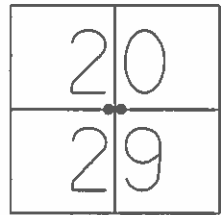
REFA27
 FD IPIN IN
 MON BOX
 NEWREFA27
 FD IPIN
 IN MON BOX
 10/25/16



O.D.O.T. DISTRICT 2 SURVEY OFFICE (USE ONLY)

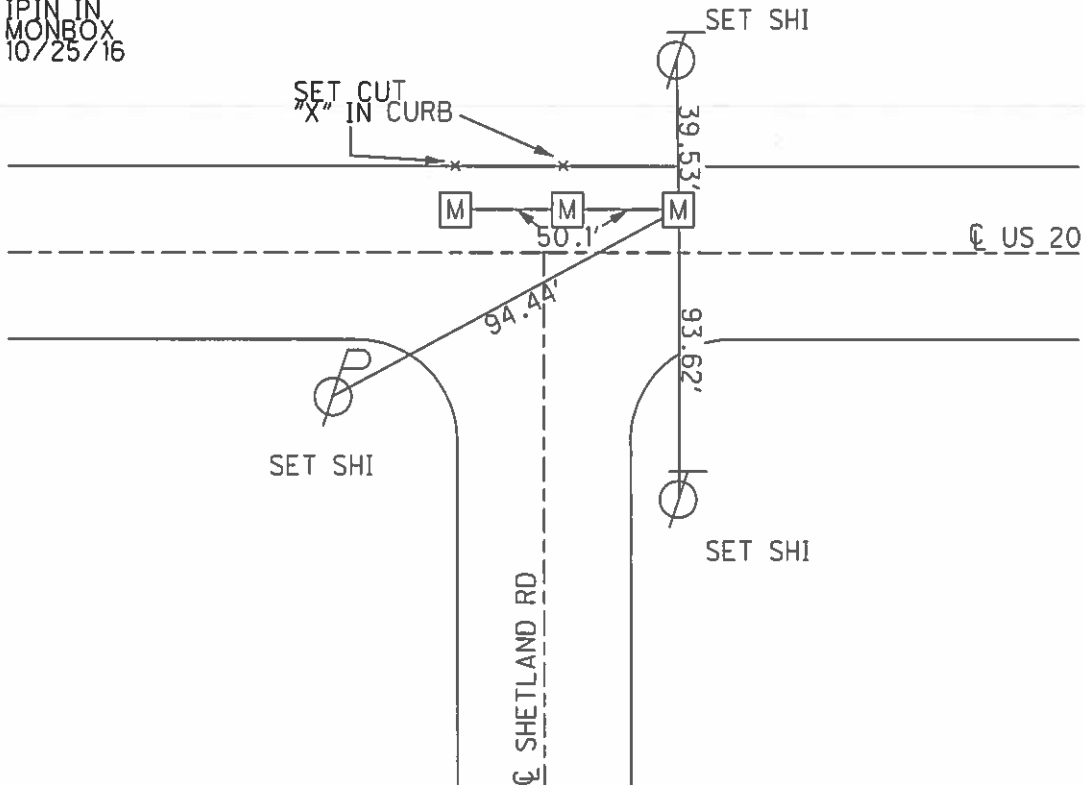
PERSONNEL _____ REFERENCE NO. 27 SHEET 31 OF 36
 NOTES LEU DATE 08/03/16 ROUTE US 20
 H.C. HOMAN WEATHER PARTLY CLOUDY COUNTY LUCAS
 R.C. LEU TEMP. 87° TOWNSHIP SYLVANIA
 _____ SECTION 20
 _____ T 9 S R 6 E

TYPE MONUMENT MON BOXES
 ON SURFACE - ~~BELOW~~ ON
 LEFT - ~~C PAV'T~~ - ~~RIGHT~~ ±18'
12.6' TO LT EDGE PAVEMENT
 S.L.M. 400+82



Grid: Northing: 733604.870 Easting: 1631858.014

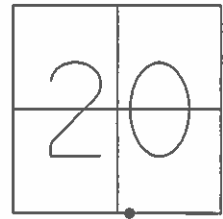
REFB27
 PD IPIN IN
 MON BOX
 NEWREFB27
 IPIN IN
 MONBOX
 10/25/16



O.D.O.T. DISTRICT 2 SURVEY OFFICE (USE ONLY)

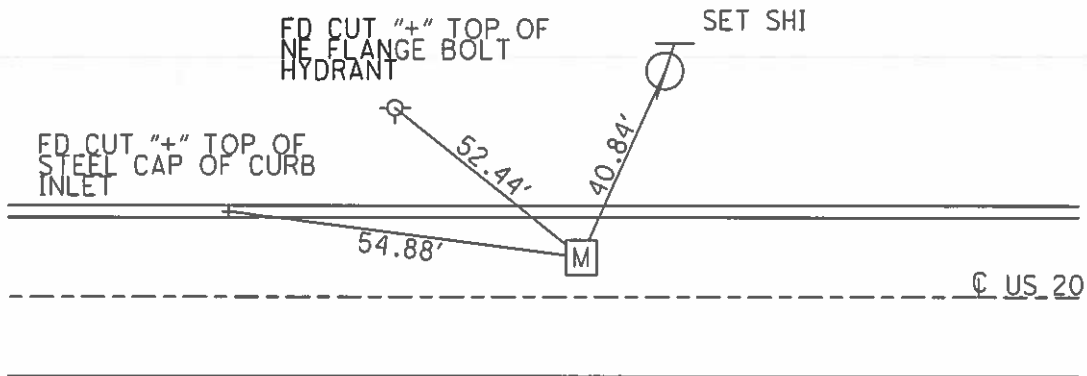
PERSONNEL	REFERENCE NO.	<u>27 C</u>	SHEET	<u>32</u>	OF	<u>36</u>
NOTES	<u>HOMAN</u>	DATE	<u>10/25/16</u>	ROUTE	<u>US 20</u>	
H.C.	<u>HOMAN</u>	WEATHER	<u>SUNNY</u>	COUNTY	<u>LUCAS</u>	
R.C.	<u>LEU</u>	TEMP.	<u>35°</u>	TOWNSHIP	<u>SYLVANIA</u>	
				SECTION	<u>20</u>	
				T	<u>9</u>	S
				R	<u>6</u>	E

TYPE MONUMENT MON BOX
 ON SURFACE - ~~BELOW~~ ON
 LEFT - ~~C PAV'T~~ - ~~RIGHT~~ ±18'
12.5' TO LT EDGE PAVEMENT
 S.L.M. 405+09



Grid: Northing: 733610.845 Easting: 1632275.342

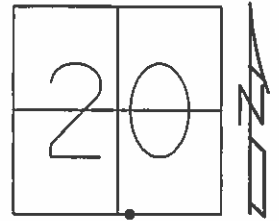
REFC27
 COULD NOT OPEN
 SHOT CENTER OF
 MON BOX
 REF C27
 IPIN IN
 MON BOX



O.D.O.T. DISTRICT 2 SURVEY OFFICE (USE ONLY)

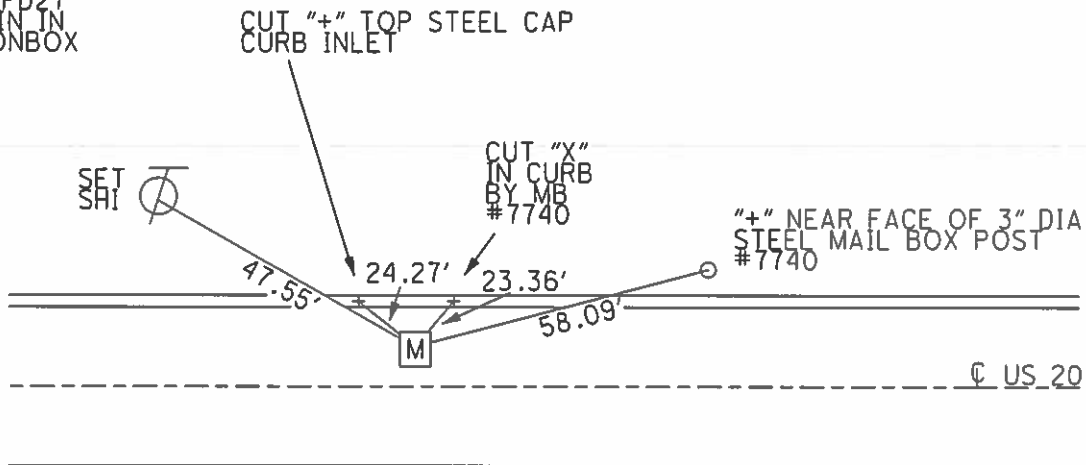
PERSONNEL	REFERENCE NO.	<u>27 C</u>	SHEET	<u>33</u> OF <u>36</u>	
NOTES	<u>HOMAN</u>	DATE	<u>10/25/16</u>	ROUTE	<u>US 20</u>
H.C.	<u>HOMAN</u>	WEATHER	<u>SUNNY</u>	COUNTY	<u>LUCAS</u>
R.C.	<u>LEU</u>	TEMP.	<u>35°</u>	TOWNSHIP	<u>SYLVANIA</u>
				SECTION	<u>20</u>
				<u>T 9 S</u>	<u>R 6 E</u>

TYPE MONUMENT MON BOX
 ON SURFACE - ~~BELOW~~ ON
 LEFT - ~~C PAV'T~~ - ~~RIGHT~~ ±18'
12.5' TO LT EDGE PAVEMENT
 S.L.M. 405+09



Grid: Northing: 733610.845 Easting: 1632275.342

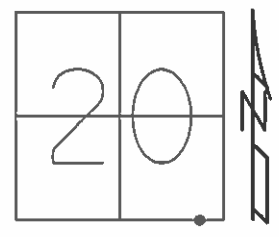
REFD27
 COULD NOT OPEN
 SHOT CENTER OF
 MON BOX
 REFD27
 IPIN IN
 MONBOX



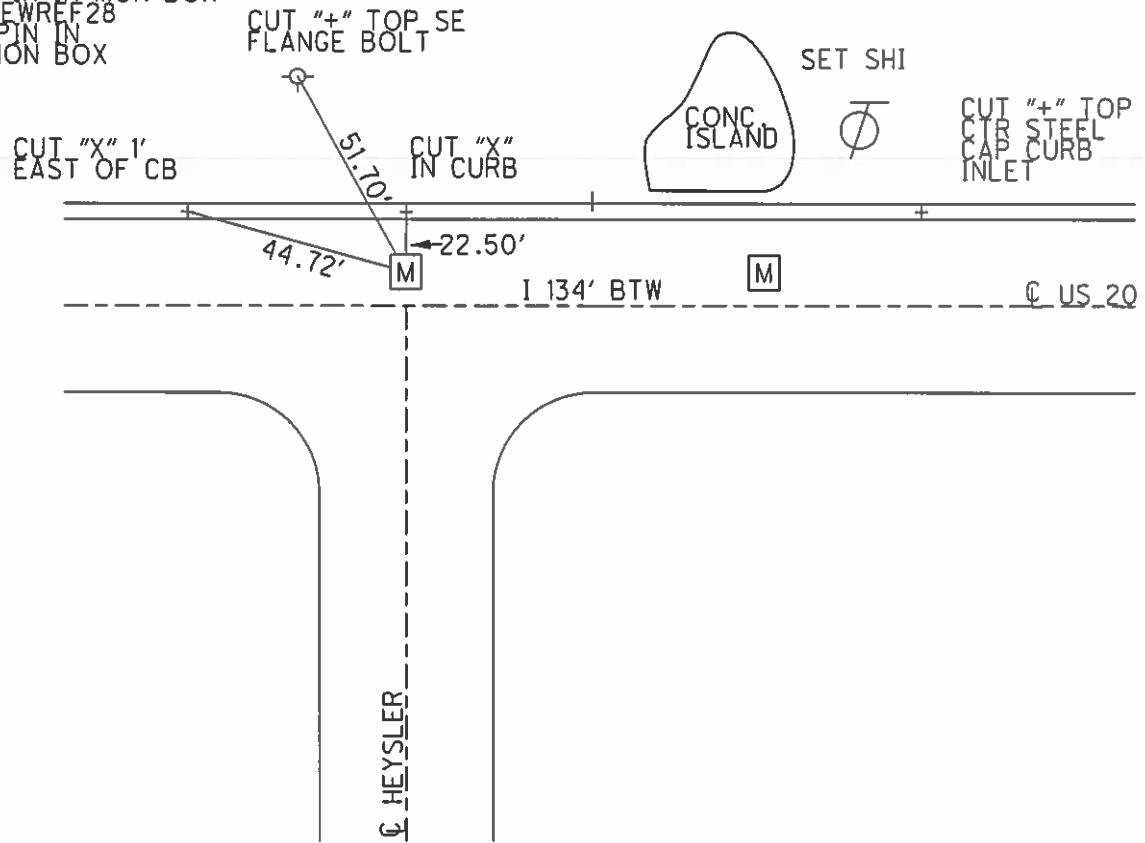
O.D.O.T. DISTRICT 2 SURVEY OFFICE (USE ONLY)

PERSONNEL _____ REFERENCE NO. 28 SHEET 34 OF 36
 NOTES HOMAN DATE 10/25/16 ROUTE US 20
 H.C. HOMAN WEATHER SUNNY COUNTY LUCAS
 R.C. LEU TEMP. 35° TOWNSHIP SYLVANIA
 _____ SECTION 20
 _____ T 9 S R 6 E

TYPE MONUMENT 2 MON BOXES
 ON SURFACE - ~~BELOW~~ ON _____
 LEFT - ~~C PAV'T~~ - RIGHT ±18' RT
12.5' TO LT EDGE PAVEMENT
 S.L.M. 413+66
 Grid: Northing: 733623.084 Easting: 1633141.122



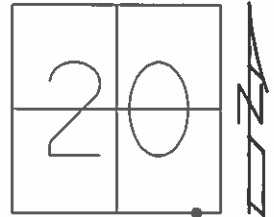
PT "A" RECORD
 STA 413+65.94
 REF 28
 IPIN IN MON BOX
 NEW REF 28
 IPIN IN
 MON BOX



O.D.O.T. DISTRICT 2 SURVEY OFFICE (USE ONLY)

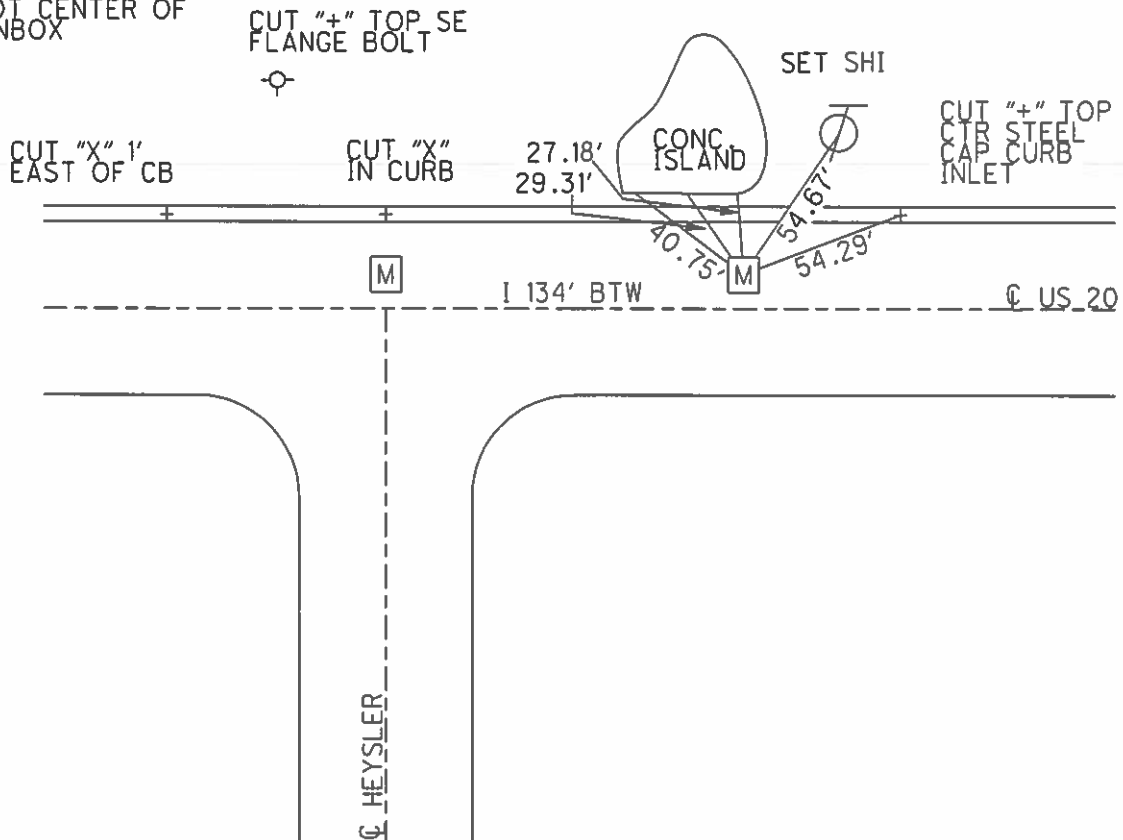
PERSONNEL _____ REFERENCE NO. 28 SHEET 35 OF 36
 NOTES HOMAN DATE 10/25/16 ROUTE US 20
 H.C. HOMAN WEATHER SUNNY COUNTY LUCAS
 R.C. LEU TEMP. 35° TOWNSHIP SYLVANIA
 _____ SECTION 20
 _____ T 9 S R 6 E

TYPE MONUMENT 2 MON BOXES
 ON SURFACE - ~~BELOW~~ ON
 LEFT - ~~C PAV'T~~ - ~~RIGHT~~ ±18' RT
12.5' TO LT EDGE PAVEMENT
 S.L.M. 415+00



Grid: Northing: 733625.156 Easting: 1633275.322

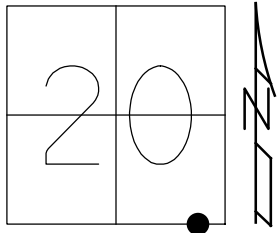
REFB28
 IRON PIN IN MONBOX
 NEWREFB28
 COULD NOT OPEN
 SHOT CENTER OF
 MONBOX



O.D.O.T. DISTRICT 2 SURVEY OFFICE (USE ONLY)

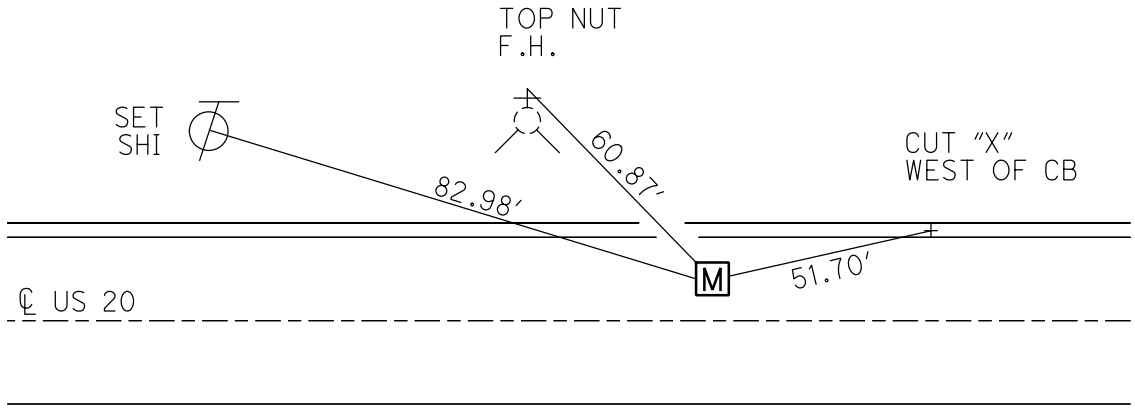
PERSONNEL _____ REFERENCE NO. 28 A SHEET 36 OF 37
 NOTES HOMAN DATE 10/25/16 ROUTE US 20
 H.C. HOMAN WEATHER SUNNY COUNTY LUCAS
 R.C. LEU TEMP. 35° TOWNSHIP SYLVANIA
 _____ SECTION 20
 _____ T 9 S R 6 E

TYPE MONUMENT MONBOX
 ON SURFACE - ~~BELOW~~ _____ ON _____
 LEFT - ~~±12'~~ ±18' TO LT. EDGE PAVEMENT
 S.L.M. 420+00



Grid: Northing: 733632.295 Easting: 1633775.155

RECORD:
 COULD NOT OPEN
 SHOT CENTER OF
 MONBOX W/ IPIN
 REFA28
 10/25/16,DCH

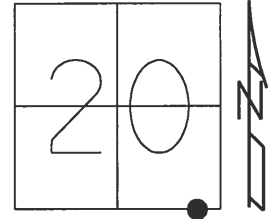


O.D.O.T. DISTRICT 2 SURVEY OFFICE (USE ONLY)

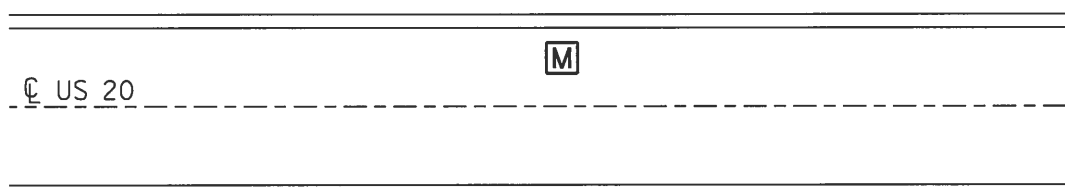
PERSONNEL _____ REFERENCE NO. 28 B SHEET 37 OF 37

NOTES HOMAN DATE 10/25/16 ROUTE US 20
H.C. HOMAN WEATHER SUNNY COUNTY LUCAS
R.C. LEU TEMP. 35° TOWNSHIP SYLVANIA
SECTION 20
T9S R6E

TYPE MONUMENT MONBOX
ON SURFACE - ~~BELOW~~ ON
LEFT - ~~C PAV'T~~ - ~~RIGHT~~ 21.2'
TO EDGE PAVEMENT
S.L.M. 423+39
Grid: Northing: 733637.159 Easting: 1634114.222



RECORD:
FD MONBOX
W/1" IPIN
REFB28
4-24-18, JFO
10-1-18, JFO



O.D.O.T. DISTRICT 2 SURVEY OFFICE (USE ONLY)

PERSONNEL

REFERENCE NO. 29

SHEET 1 OF 15

NOTES NUHFER

DATE 8/13/07

ROUTE US 20

H.C. HUSS

WEATHER HOT

COUNTY LUCAS

R.C. MOSER

TEMP. 86°

TOWNSHIP SYLVANIA

SECTION 20

DWG BY MILLER PID 102808

T 9 N R 6 E

TYPE MONUMENT MONBOX W/1" IPIN

ON SURFACE - ~~BELOW~~ ON

OFFSET ☉ PAVEMENT 29.30' LT : ~~RT~~

- TO - EDGE PAVEMENT

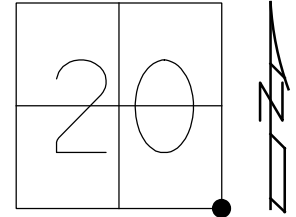
STATION: 426+87

HORZ. DATUM: NAD83(2011)

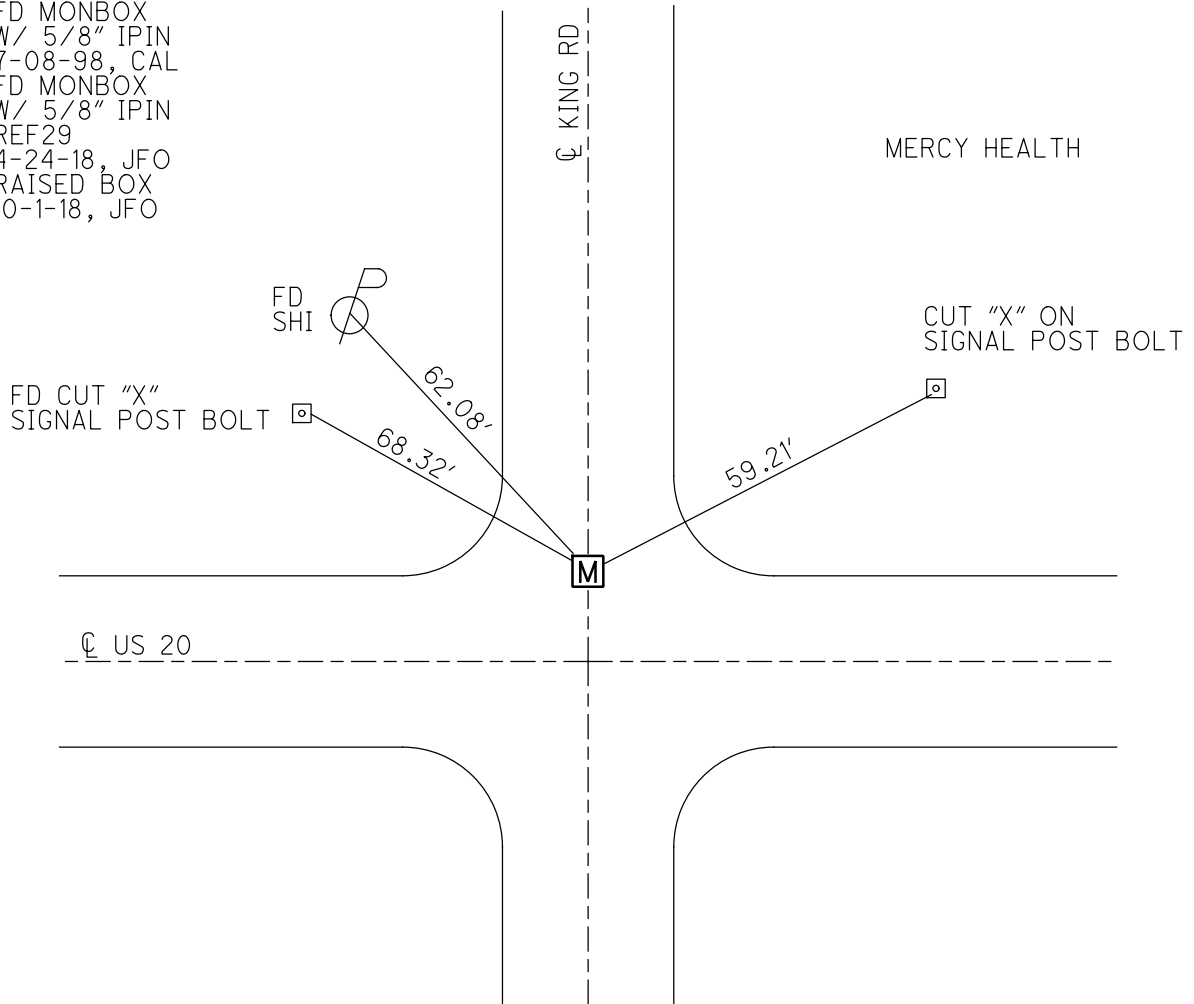
GEOID: 2012A

GRID: NORTHING: 733642.127

EASTING: 1634462.083



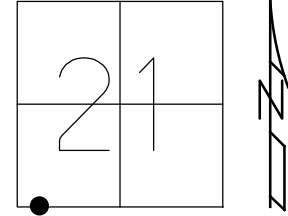
RECORD:
 FD MONBOX
 W/ 5/8" IPIN
 7-08-98, CAL
 FD MONBOX
 W/ 5/8" IPIN
 REF29
 4-24-18, JFO
 RAISED BOX
 10-1-18, JFO



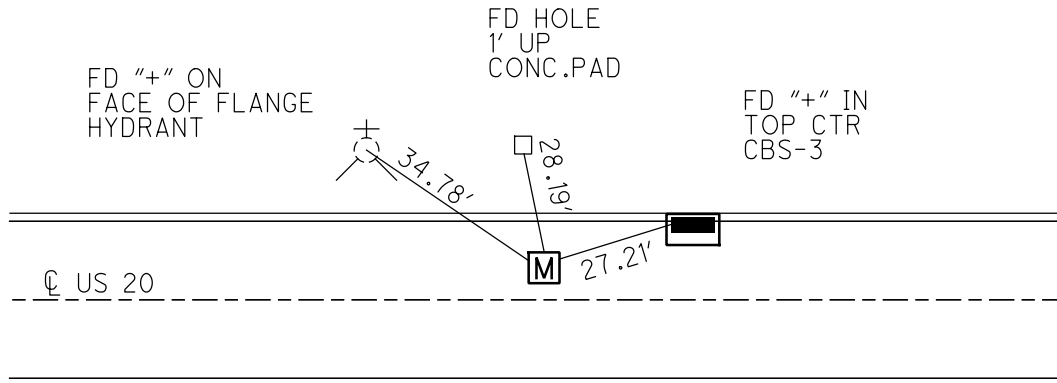
O.D.O.T. DISTRICT 2 SURVEY OFFICE (USE ONLY)

PERSONNEL _____ REFERENCE NO. 29 A SHEET 2 OF 15
 NOTES NUHFER DATE 8/13/07 ROUTE US 20
 H.C. HUSS WEATHER HOT COUNTY LUCAS
 R.C. MOSER TEMP. 86° TOWNSHIP SYLVANIA
 _____ SECTION 21
 DWG BY MILLER PID 102808 T 9 N R 6 E

TYPE MONUMENT MONBOX W/1" IPIN
 ON SURFACE - ~~BELOW~~ ON
 OFFSET \odot PAVEMENT 17.8' LT : ~~RT~~
22' TO LT EDGE PAVEMENT
 STATION: 430+35
 HORZ.DATUM: NAD83(2011) GEOID: 2012A
 GRID: NORTHING: 733627.493 EASTING: 1634809.670



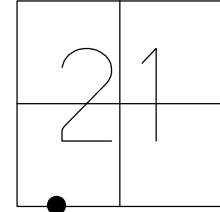
RECORD:
 FD MONBOX
 W/ 1" IPIN
 7-08-98, CAL
 FD MONBOX
 W/ 1" IPIN
 REFA29
 4-24-18, JFO
 RAISED BOX
 10-1-18, JFO



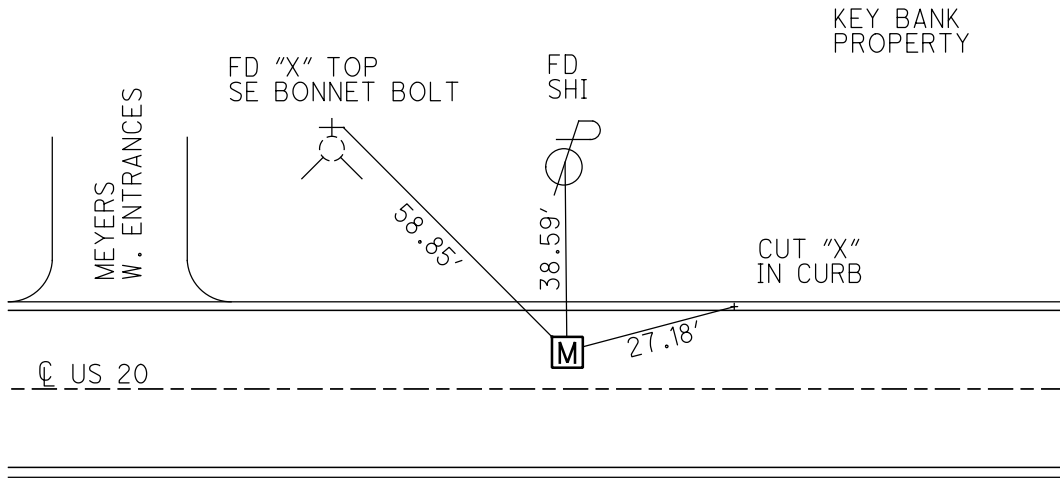
O.D.O.T. DISTRICT 2 SURVEY OFFICE (USE ONLY)

PERSONNEL _____ REFERENCE NO. 29 B SHEET 3 OF 15
 NOTES NUHFER DATE 8/13/07 ROUTE US 20
 H.C. HUSS WEATHER HOT COUNTY LUCAS
 R.C. MOSER TEMP. 86° TOWNSHIP SYLVANIA
 SECTION 21
 DWG BY MILLER PID 102808 T 9 N R 6 E

TYPE MONUMENT MONBOX W/ 1" IPIN
 ON SURFACE - ~~BELOW~~ ON
 OFFSET \bar{C} PAVEMENT 16.7' LT : ~~RT~~
24' TO LT EDGE PAVEMENT
 STATION: 435+00
 HORZ. DATUM: NAD83(2011) GEOID: 2012A
 GRID: NORTHING: 733607.851 EASTING: 1635274.478



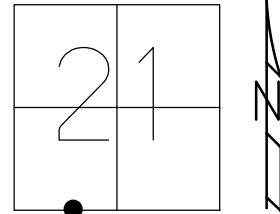
RECORD:
 FD MONBOX
 W/1" IPIN
 7-08-98, CAL
 FD MONBOX
 W/ 1" IPIN
 REFB29
 4-24-18, JFO
 RAISED BOX
 10-1-18, JFO



O.D.O.T. DISTRICT 2 SURVEY OFFICE (USE ONLY)

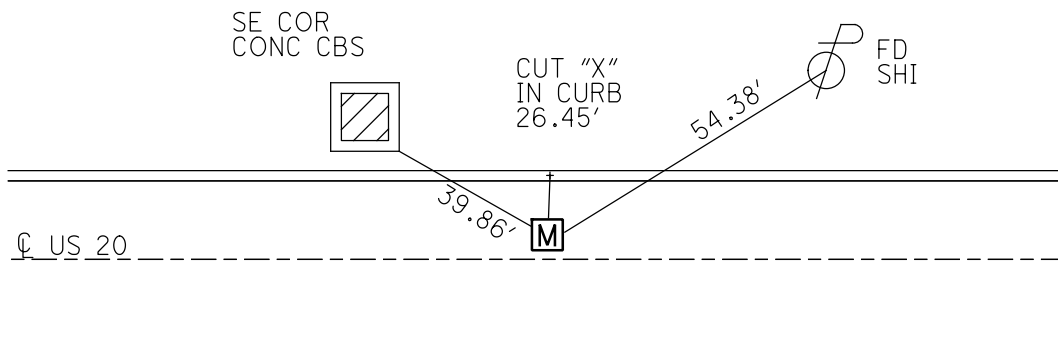
PERSONNEL _____ REFERENCE NO. 29 C SHEET 4 OF 15
 NOTES NUHFER DATE 8/13/07 ROUTE US 20
 H.C. HUSS WEATHER HOT COUNTY LUCAS
 R.C. MOSER TEMP. 86° TOWNSHIP SYLVANIA
 DWG BY MILLER PID 102808 SECTION 21
 T 9 N R 6 E

TYPE MONUMENT MONBOX W/1" IPIN
 ON SURFACE - ~~BELOW~~ ON
 OFFSET $\text{\textcircled{C}}$ PAVEMENT 16.5' LT : ~~RT~~
24' TO LT EDGE PAVEMENT
 STATION: 440+00



HORIZ.DATUM: NAD83(2011) GEOID: 2012A
 GRID: NORTHING: 733586.712 EASTING: 1635774.104

RECORD:
 FD MONBOX
 W/1" IPIN
 7-08-98, CAL
 FD MONBOX
 W/ 1" IPIN
 REFC29
 4-24-18, JFO
 RAISED BOX
 10-1-18, JFO



O.D.O.T. DISTRICT 2 SURVEY OFFICE (USE ONLY)

PERSONNEL

REFERENCE NO. 29D

SHEET 5 OF 15

NOTES NUHFER
H.C. HUSS
R.C. MOSER

DATE 8/13/07
WEATHER HOT
TEMP. 86°

ROUTE US 20
COUNTY LUCAS
TOWNSHIP SYLVANIA
SECTION 21

DWG BY MILLER PID 102808

T 9 N R 6 E

TYPE MONUMENT MONBOX W/ 1" IPIN

ON SURFACE - ~~BELOW~~ ON

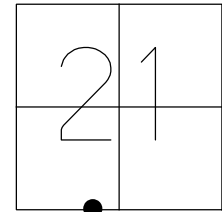
OFFSET $\text{\textcircled{C}}$ PAVEMENT 16.6' LT : ~~RT~~

26.1' TO LT EDGE PAVEMENT

STATION: 445+00

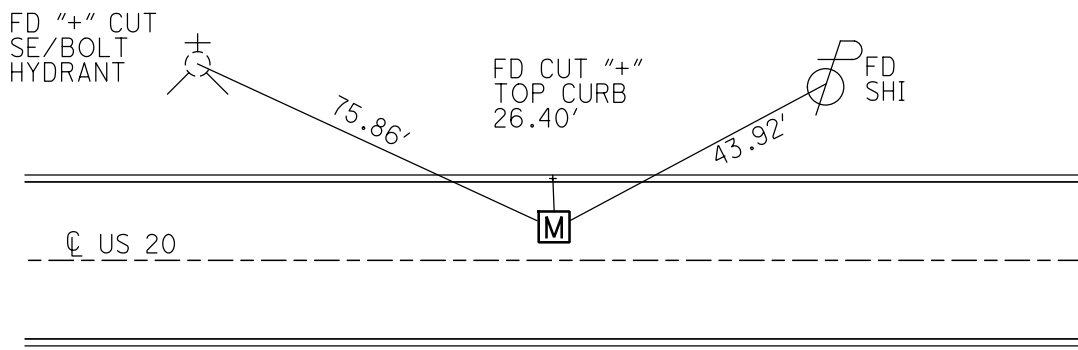
HORIZ. DATUM: NAD83(2011) GEOID: 2012A

GRID: NORTHING: 733565.554 EASTING: 1636273.706



RECORD:
FD MMONBOX
W/ 1" IPIN
7-08-98, CAL
FD MONBOX
W/ 1" IPIN
REFD29
4-24-18, JFO
RAISED BOX
10-1-18, JFO

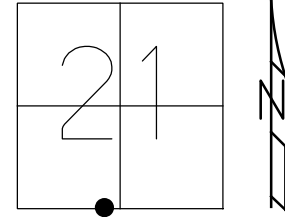
MEIJER'S GAS STATION



O.D.O.T. DISTRICT 2 SURVEY OFFICE (USE ONLY)

PERSONNEL _____ REFERENCE NO. 30 SHEET 6 OF 15
 NOTES NUHFER DATE 8/13/07 ROUTE US 20
 H.C. HUSS WEATHER HOT COUNTY LUCAS
 R.C. MOSER TEMP. 86° TOWNSHIP SYLVANIA
 DWG BY MILLER PID 102808 SECTION 21
 T 9 N R 6 E

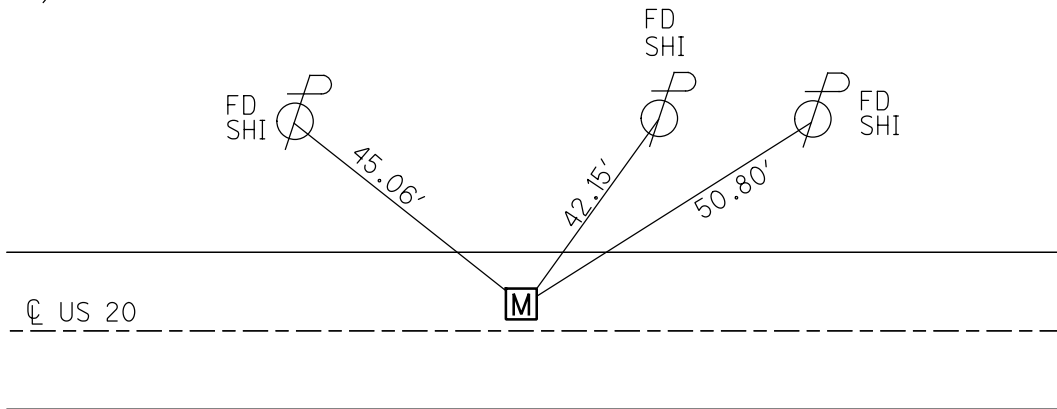
TYPE MONUMENT MONBOX W/ 1" IPIN
 ON SURFACE - ~~BELOW~~ ON
 OFFSET ☐ PAVEMENT 17.6' LT : ~~RT~~
26' TO LT EDGE PAVEMENT
 STATION: 449+15



HORIZ.DATUM: NAD83(2011) GEOID: 2012A
 GRID: NORTHING: 733548.124 EASTING: 1636687.610

RECORD:
 FD MONBOX
 W/ 1" IPIN
 7-08-98, CAL
 FD MONBOX
 W/ 1" IPIN
 REF30
 4-24-18, JFO
 RAISED BOX
 10-1-18, JFO

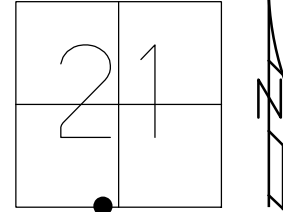
AAA AUTO CLUB



O.D.O.T. DISTRICT 2 SURVEY OFFICE (USE ONLY)

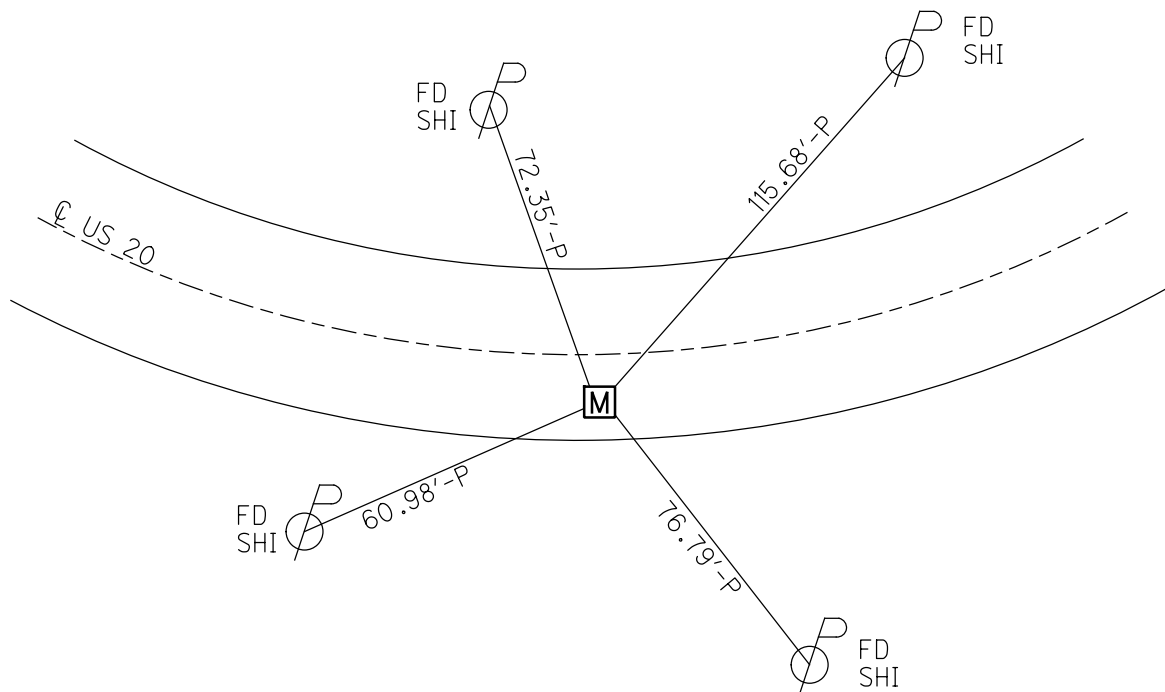
PERSONNEL _____ REFERENCE NO. 31 SHEET 7 OF 15
 NOTES NUHFER DATE 8/14/07 ROUTE US 20
 H.C. HUSS WEATHER CLOUDY COUNTY LUCAS
 R.C. MOSER TEMP. 70° TOWNSHIP SYLVANIA
 DWG BY MILLER PID 102808 SECTION 21
 T 9 N R 6 E

TYPE MONUMENT MONBOX W/ 1" IPIN
 ON SURFACE - ~~BELOW~~ ON
 OFFSET 16' TO RT PAVEMENT 13' LT : RT
16' TO RT EDGE PAVEMENT
 STATION: 454+00.58



HORZ. DATUM: NAD83(2011) GEOID: 2012A
 GRID: NORTHING: 733527.621 EASTING: 1637173.265

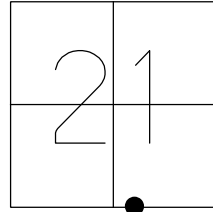
RECORD:
 FD MONBOX
 W/ 1" IPIN
 7-08-98, CAL
 FD MONBOX
 W/ 1" IPIN
 REF31
 4-24-18, JFO
 RAISED BOX
 10-1-18, JFO



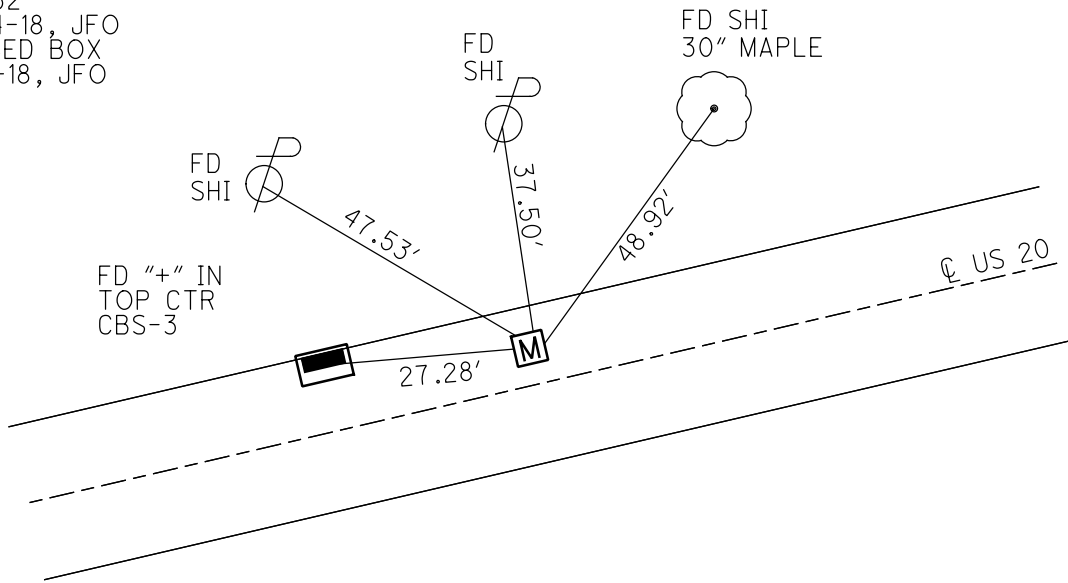
O.D.O.T. DISTRICT 2 SURVEY OFFICE (USE ONLY)

PERSONNEL _____ REFERENCE NO. 32 SHEET 8 OF 15
 NOTES NUHFER DATE 8/14/07 ROUTE US 20
 H.C. HUSS WEATHER CLOUDY COUNTY LUCAS
 R.C. MOSER TEMP. 70° TOWNSHIP SYLVANIA
 _____ SECTION 21
 DWG BY MILLER PID 102808 T 9 N R 6 E

TYPE MONUMENT MONBOX W/ 1" IPIN
 ON SURFACE - ~~BELOW~~ ON
 OFFSET ☉ PAVEMENT 17.9' LT : ~~RT~~
22.1' TO LT EDGE PAVEMENT
 STATION: 458+89
 HORZ. DATUM: NAD83(2011) GEOID: 2012A
 GRID: NORTHING: 733627.322 EASTING: 1637648.943

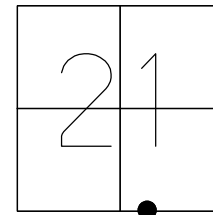


RECORD:
 FD MONBOX
 W/ 1" IPIN
 7-08-98, CAL
 FD MONBOX
 W/ 1" IPIN
 REF32
 4-24-18, JFO
 RAISED BOX
 10-1-18, JFO

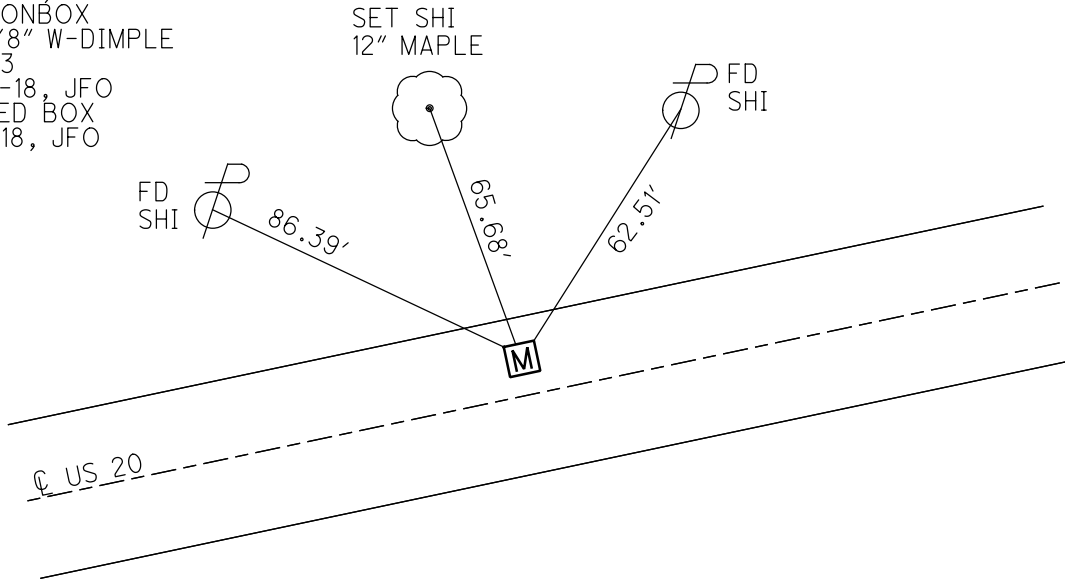


O.D.O.T. DISTRICT 2 SURVEY OFFICE (USE ONLY)

PERSONNEL	REFERENCE NO. <u>33</u>	SHEET <u>9</u> OF <u>15</u>
NOTES <u>NUHFER</u>	DATE <u>8/14/07</u>	ROUTE <u>US 20</u>
H.C. <u>HUSS</u>	WEATHER <u>CLOUDY</u>	COUNTY <u>LUCAS</u>
R.C. <u>MOSER</u>	TEMP. <u>70°</u>	TOWNSHIP <u>SYLVANIA</u>
		SECTION <u>21</u>
DWG BY <u>MILLER</u>	PID <u>102808</u>	T <u>9</u> N R <u>6</u> E
TYPE MONUMENT <u>MONBOX W/3/4" IPIN</u>		
ON SURFACE - BELOW <u>ON</u>		
OFFSET <u>Q</u> PAVEMENT <u>17.5'</u> LT : RT		
<u>22.1'</u> TO <u>LT</u> EDGE PAVEMENT		
STATION: <u>460+78</u>		
HORZ. DATUM: <u>NAD83(2011)</u>		GEOID: <u>2012A</u>
GRID: NORTHING: <u>733666.708</u>		EASTING: <u>1637837.078</u>



RECORD:
 FD MONBOX
 W/ 1" IPIN
 7-08-98, CAL
 FD MONBOX
 W/3/4" IPIN
 8-14-07, RGN
 FD MONBOX
 W/5/8" W-DIMPLE
 REF33
 4-24-18, JFO
 RAISED BOX
 10-1-18, JFO



O.D.O.T. DISTRICT 2 SURVEY OFFICE (USE ONLY)

PERSONNEL

REFERENCE NO. 33 A

SHEET 10 OF 15

NOTES NUHFER DATE 8/14/07
H.C. HUSS WEATHER CLOUDY
R.C. MOSER TEMP. 70°

ROUTE US 20
COUNTY LUCAS
TOWNSHIP SYLVANIA
SECTION 21

DWG BY MILLER PID 102808

T 9 N R 6 E

TYPE MONUMENT MONBOX W/3/4" IPIN

ON SURFACE - ~~BELOW~~ ON

OFFSET 0 PAVEMENT 17.8' LT : ~~RT~~

22.1' TO LT EDGE PAVEMENT

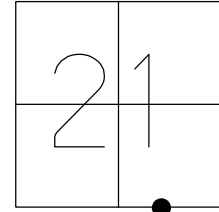
STATION: 463+00

HORZ. DATUM: NAD83(2011)

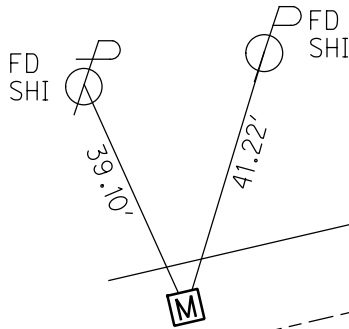
GEOID: 2012A

GRID: NORTHING: 733712.184

EASTING: 1638054.421



RES. #6953



☒ PERCENTUM RD

☒ SEQUOIA RD

☒ US 20

RECORD:
FD MONBOX
W/ 1" IPIN
7-08-98, CAL
FD MONBOX
W/3/4" IPIN
REFA33
4-24-18, JFO
RAISED BOX
10-1-18, JFO

O.D.O.T. DISTRICT 2 SURVEY OFFICE (USE ONLY)

PERSONNEL

REFERENCE NO. 34

SHEET 11 OF 15

NOTES NUHFER
 H.C. HUSS
 R.C. MOSER

DATE 8/14/07
 WEATHER CLOUDY
 TEMP. 70°

ROUTE US 20
 COUNTY LUCAS
 TOWNSHIP SYLVANIA
 SECTION 21
 T 9 N R 6 E

DWG BY MILLER PID 102808

TYPE MONUMENT 5/8" IPIN MONBOX

ON SURFACE - ~~BELOW~~ ON

OFFSET C PAVEMENT 17.8' LT : ~~RT~~

22.1' TO LT EDGE PAVEMENT

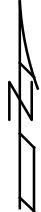
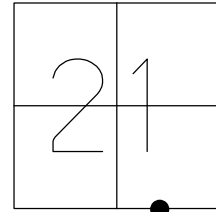
STATION: 464+23

HORZ. DATUM: NAD83(2011)

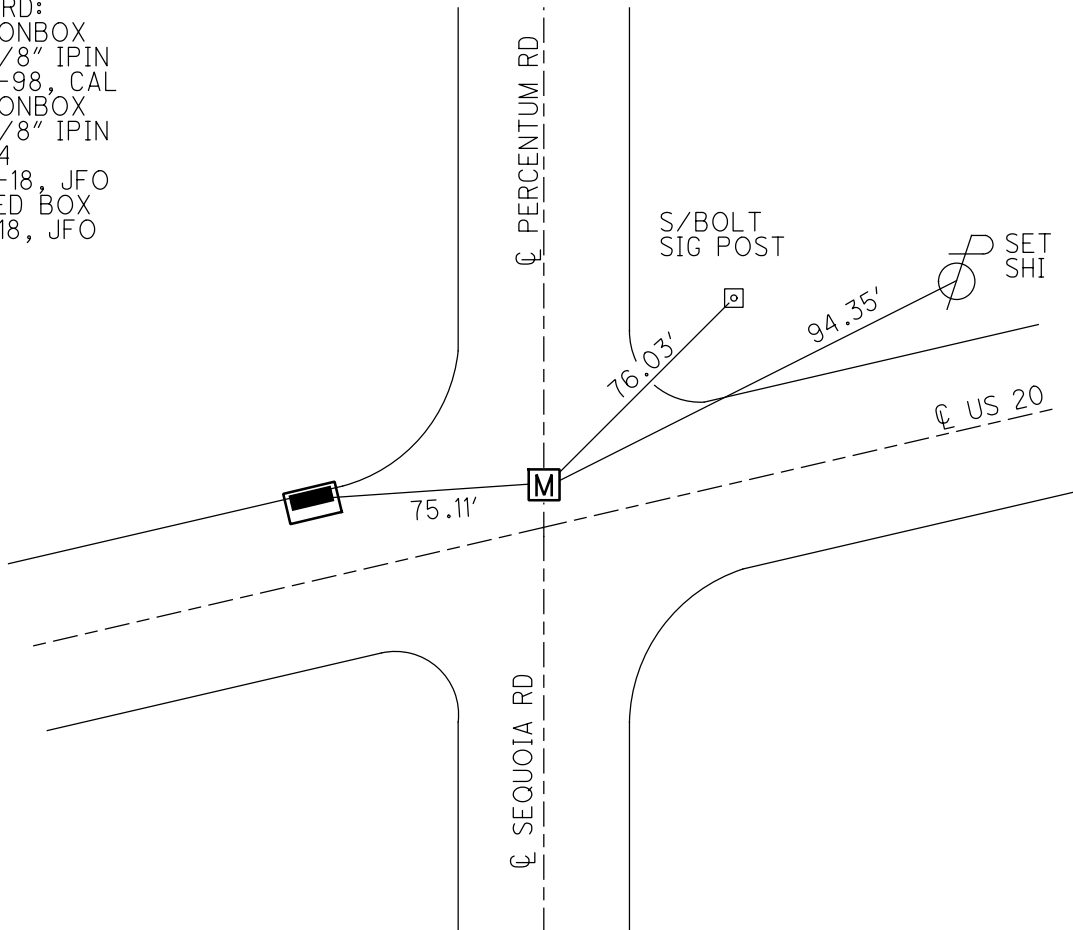
GEOID: 2012A

GRID: NORTHING: 733737.228

EASTING: 1638174.204



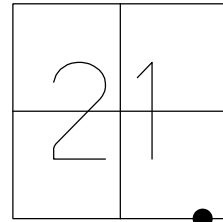
RECORD:
 FD MONBOX
 W/ 5/8" IPIN
 7-08-98, CAL
 FD MONBOX
 W/ 5/8" IPIN
 REF34
 4-24-18, JFO
 RAISED BOX
 10-1-18, JFO



O.D.O.T. DISTRICT 2 SURVEY OFFICE (USE ONLY)

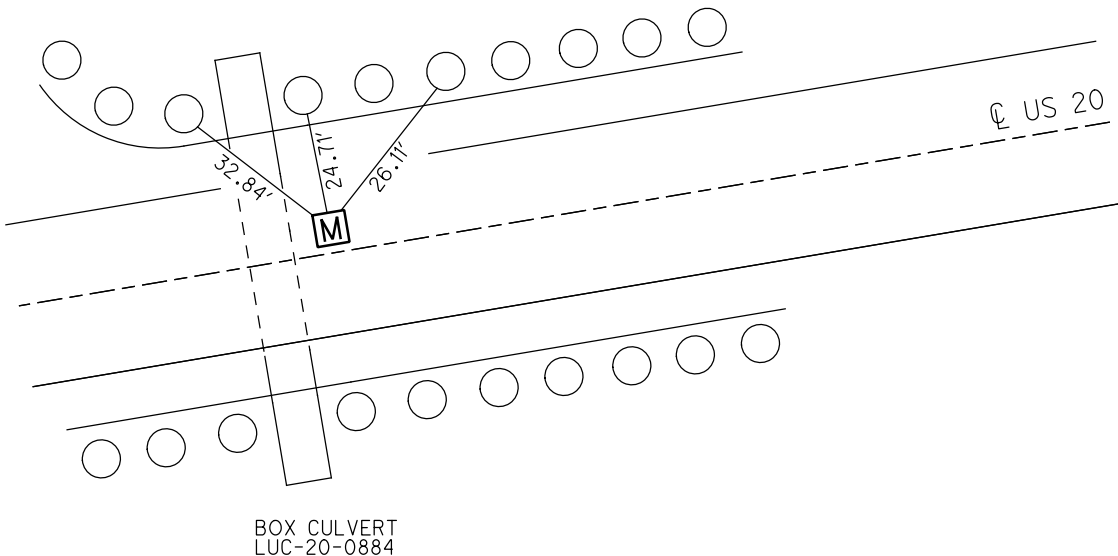
PERSONNEL _____ REFERENCE NO. 34 A SHEET 12 OF 20
 NOTES LOEHRKE DATE 7/8/98 ROUTE US 20
 H.C. CANTERBURY WEATHER DAMP COUNTY LUCAS
 R.C. HELM TEMP. 80° TOWNSHIP SYLVANIA
 DWG BY MILLER PID 102808 SECTION 21
 T 9 N R 6 E

TYPE MONUMENT _____ MONBOX _____
~~ON SURFACE - BELOW~~ _____ ON _____
 OFFSET \odot PAVEMENT 17.5' LT : ~~RT~~
13' TO LT EDGE PAVEMENT
 STATION: 468+00



HORZ. DATUM: NAD83(2011) GEOID: 2012A
 GRID: NORTHING: 733814.600 EASTING: 1638543.774

RECORD:
 FD MONBOX
 7-8-98, CL
 FD MONBOX
 4" DOWN
 COULD NOT OPEN
 SHOT CTR OF LID
 REFA35
 4-24-18, JFO
 DNF
 10-1-18, JFO



O.D.O.T. DISTRICT 2 SURVEY OFFICE (USE ONLY)

PERSONNEL

REFERENCE NO. 34 B

SHEET 13 OF 20

NOTES LOEHRKE

DATE 7/8/98

ROUTE US 20

H.C. CANTERBURY

WEATHER DAMP

COUNTY LUCAS

R.C. HELM

TEMP. 78°

TOWNSHIP SYLVANIA

SECTION 21

DWG BY MILLER

PID 102808

T 9 N R 6 E

TYPE MONUMENT MONBOX

~~ON SURFACE~~ - ~~BELOW~~ ON

OFFSET 18' LT : ~~RT~~

12.7 TO LT EDGE PAVEMENT

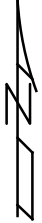
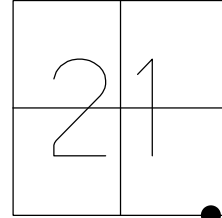
STATION: 473+00

HORIZ. DATUM: NAD83(2011)

GEOID: 2012A

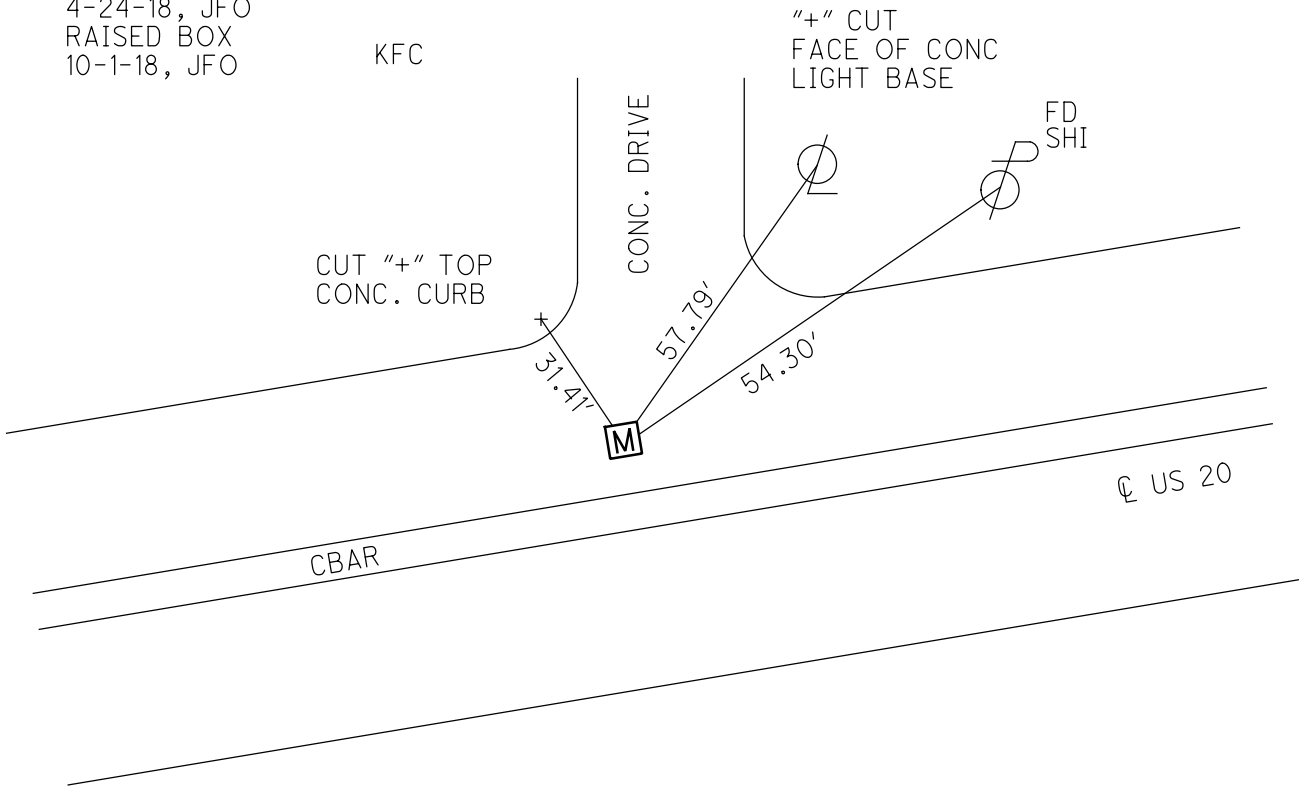
GRID: NORTHING: 733917.136

EASTING: 1639033.135



RECORD:
FD MONBOX
7-8-98, CL
FD MONBOX
W/1" IPIN
REFB34
4-24-18, JFO
RAISED BOX
10-1-18, JFO

PNC BANK



O.D.O.T. DISTRICT 2 SURVEY OFFICE (USE ONLY)

PERSONNEL

REFERENCE NO. 35

SHEET 15 OF 15

NOTES LOEHRKE

DATE 7/8/98

ROUTE US 20

H.C. HUSS

WEATHER HUMID

COUNTY LUCAS

R.C. CANTERBURY

TEMP. 78°

TOWNSHIP SYLVANIA

DWG BY MILLER PID 88252

SECTION 21

T 9 N R 6 E

TYPE MONUMENT MONBOX

ON SURFACE - ~~BELOW~~ ON

OFFSET Q PAVEMENT 25' LT : ~~RT~~

- TO - EDGE PAVEMENT

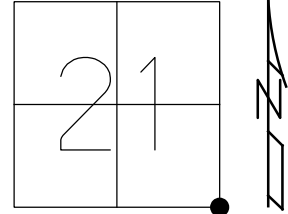
STATION: 481+12

HORZ.DATUM: NAD83(2011)

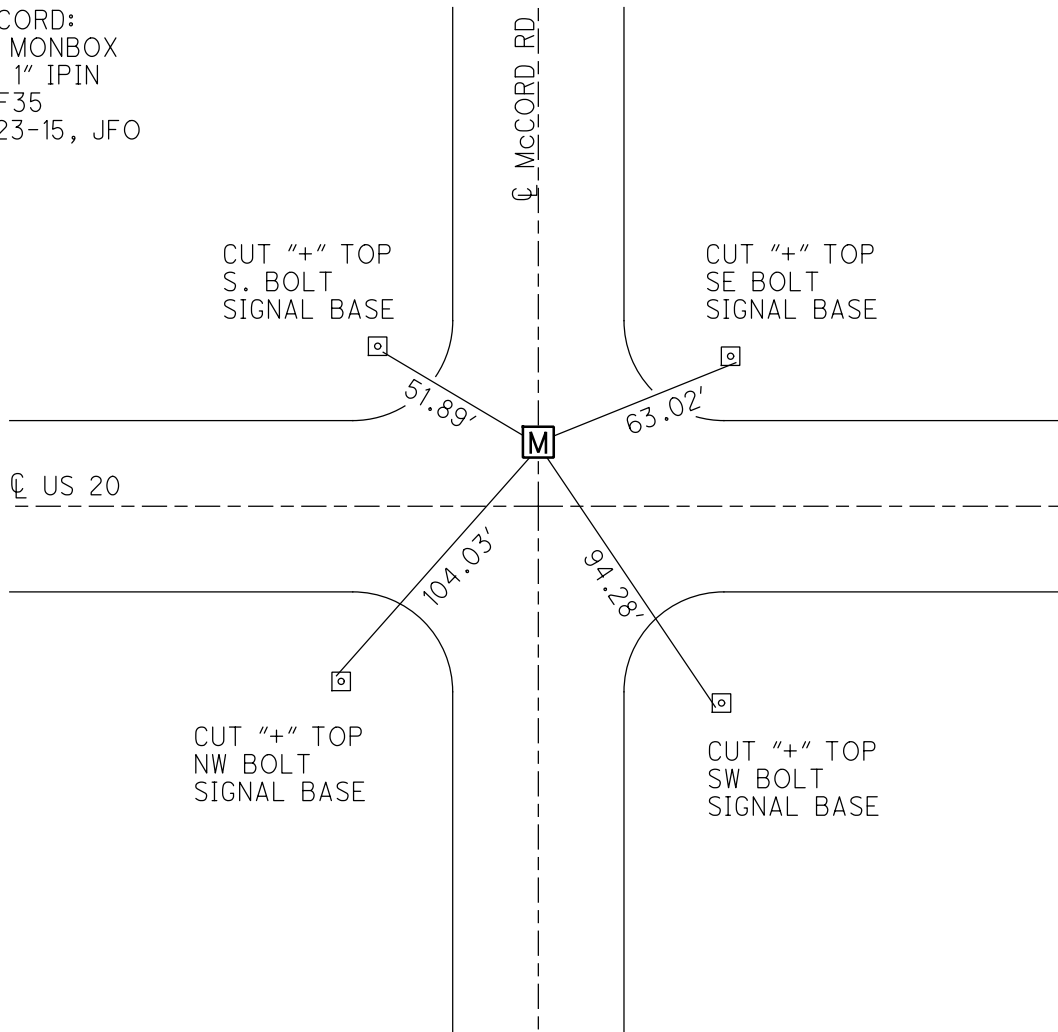
GEOID: 2012A

GRID: NORTHING: 734083.475

EASTING: 1639828.110




RECORD:
FD MONBOX
W/ 1" IPIN
REF35
7-23-15, JFO



O.D.O.T. DISTRICT 2 SURVEY OFFICE (USE ONLY)

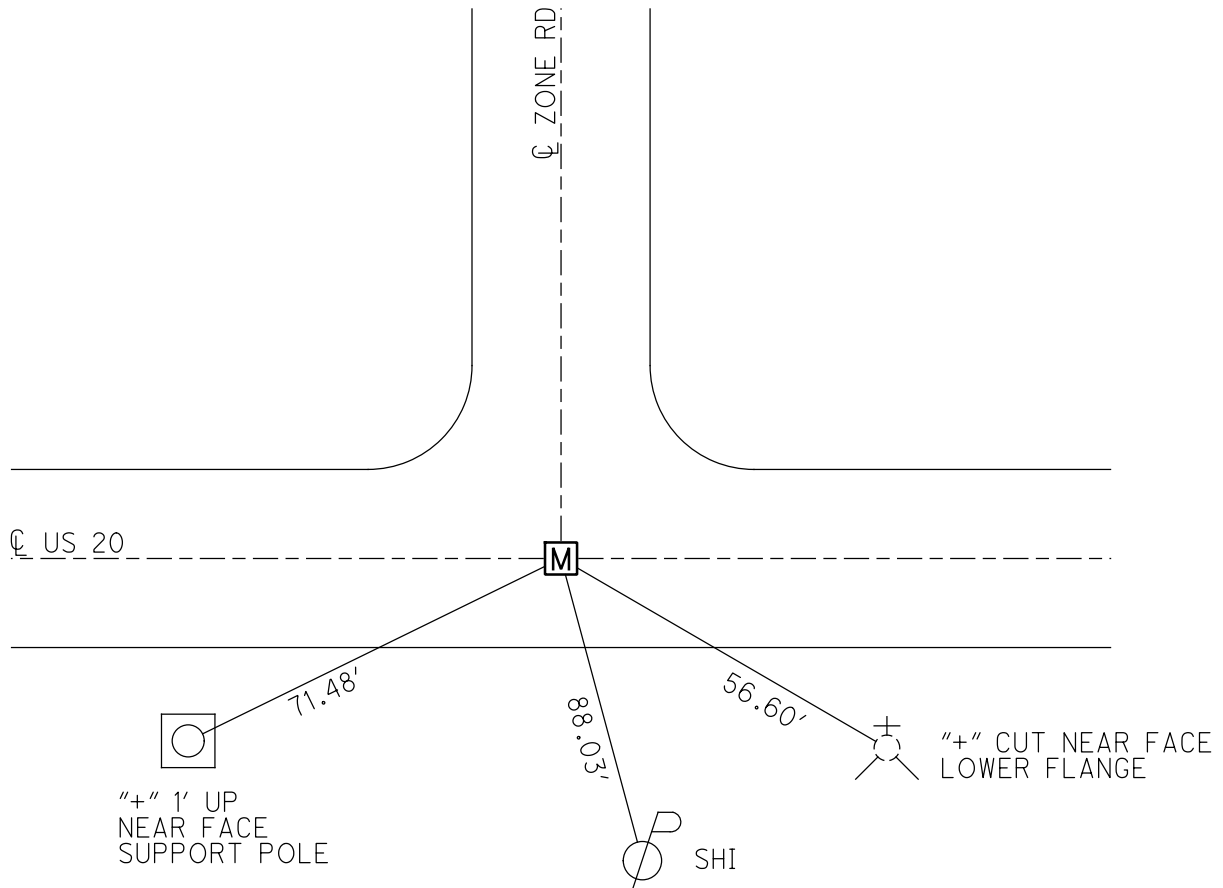
PERSONNEL _____ REFERENCE NO. 36 SHEET 16 OF 20
 NOTES LOEHRKE DATE 7/8/98 ROUTE US 20
 H.C. CANTERBURY WEATHER HUMID COUNTY LUCAS
 R.C. HELM TEMP. 82° TOWNSHIP SYLVANIA
 DWG BY NIESE PID _____ SECTION 22
 T 9 S R 6 E

TYPE MONUMENT MONBOX
 ON SURFACE - ~~BELOW~~ ON
 OFFSET CL PAVEMENT ON LT : RT
44.5' TO RT ~~EDGE PAVEMENT~~ CURB
 STATION: 484+71



HORIZ.DATUM: _____ GEOID: _____
 GRID: NORTHING: _____ EASTING: _____

RECORD:
 FD MONBOX
 7/8/98, CL



O.D.O.T. DISTRICT 2 SURVEY OFFICE (USE ONLY)

PERSONNEL _____

REFERENCE NO. 37

SHEET 17 OF 20

NOTES LOEHRKE DATE 7/8/98

H.C. CANTERBURY WEATHER HUMID

R.C. HELM TEMP. 82°

ROUTE US 20

COUNTY LUCAS

TOWNSHIP SYLVANIA

SECTION 22

DWG BY NIESE PID _____

T 9 S R 6 E

TYPE MONUMENT MONBOX

ON SURFACE - ~~BELOW~~ ON

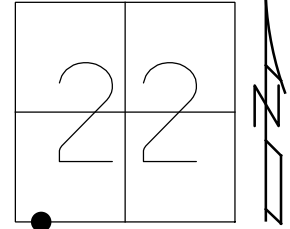
OFFSET ☉ PAVEMENT ON LT : RT

40' TO LT ~~EDGE PAVEMENT~~ CURB

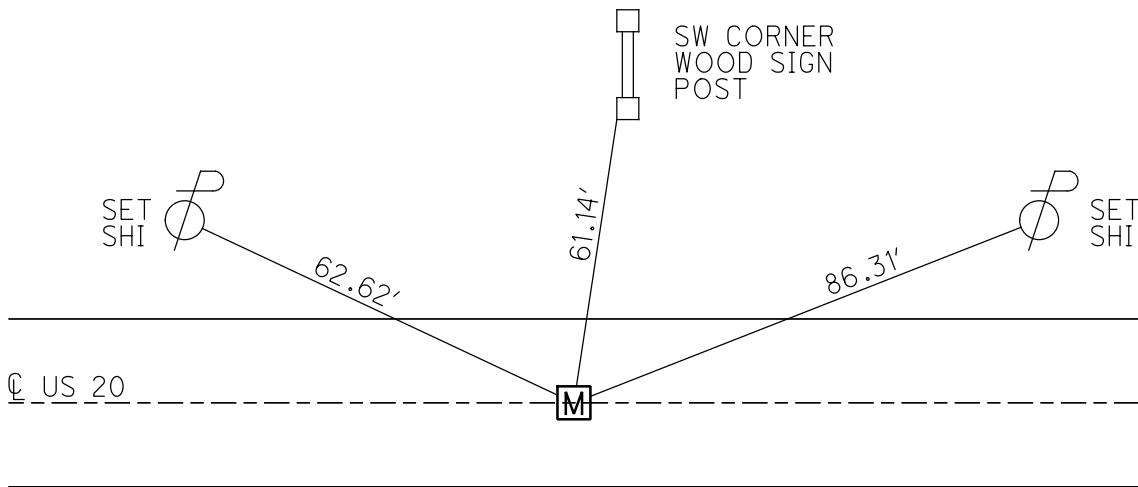
STATION: 486+95

HORZ. DATUM: _____ GEOID: _____

GRID: NORTHING: _____ EASTING: _____



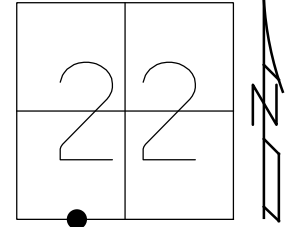
RECORD:
POSSIBLE P.T.
FD MONBOX
7/8/98, CL



O.D.O.T. DISTRICT 2 SURVEY OFFICE (USE ONLY)

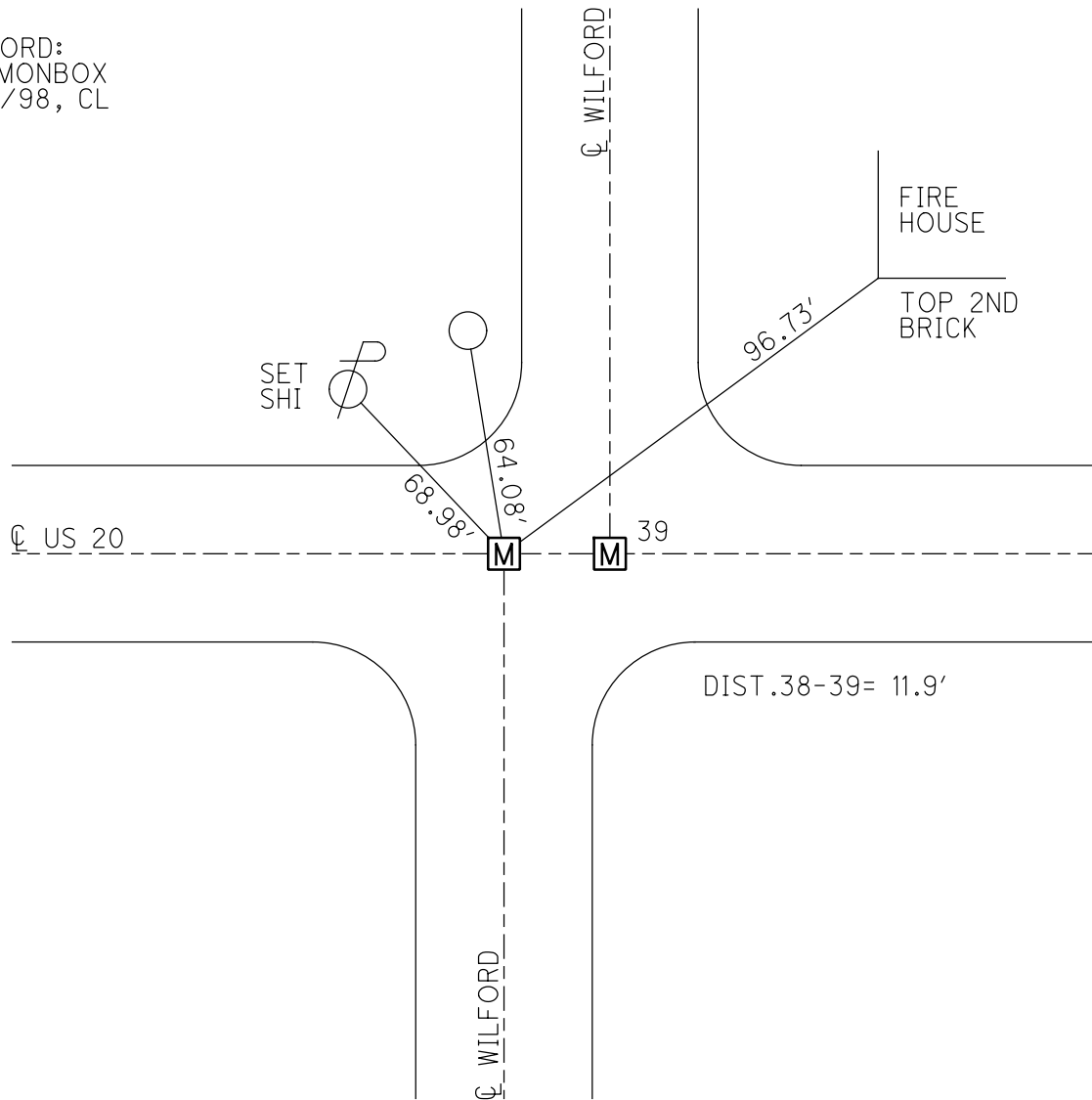
PERSONNEL _____ REFERENCE NO. 38 SHEET 18 OF 20
 NOTES LOEHRKE DATE 7/8/98 ROUTE US 20
 H.C. CANTERBURY WEATHER HUMID COUNTY LUCAS
 R.C. HELM TEMP. 82° TOWNSHIP SYLVANIA
 DWG BY NIESE PID _____ SECTION 22
 T 9 S R 6 E

TYPE MONUMENT MONBOX
 ON SURFACE - ~~BELOW~~ ON
 OFFSET CL PAVEMENT ON LT : RT
- TO - EDGE PAVEMENT
 STATION: 495+38



HORZ.DATUM: _____ GEOID: _____
 GRID: NORTHING: _____ EASTING: _____

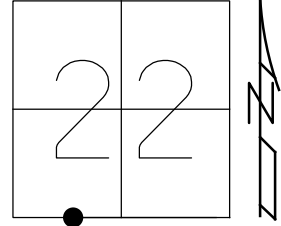
RECORD:
 FD MONBOX
 7/8/98, CL



O.D.O.T. DISTRICT 2 SURVEY OFFICE (USE ONLY)

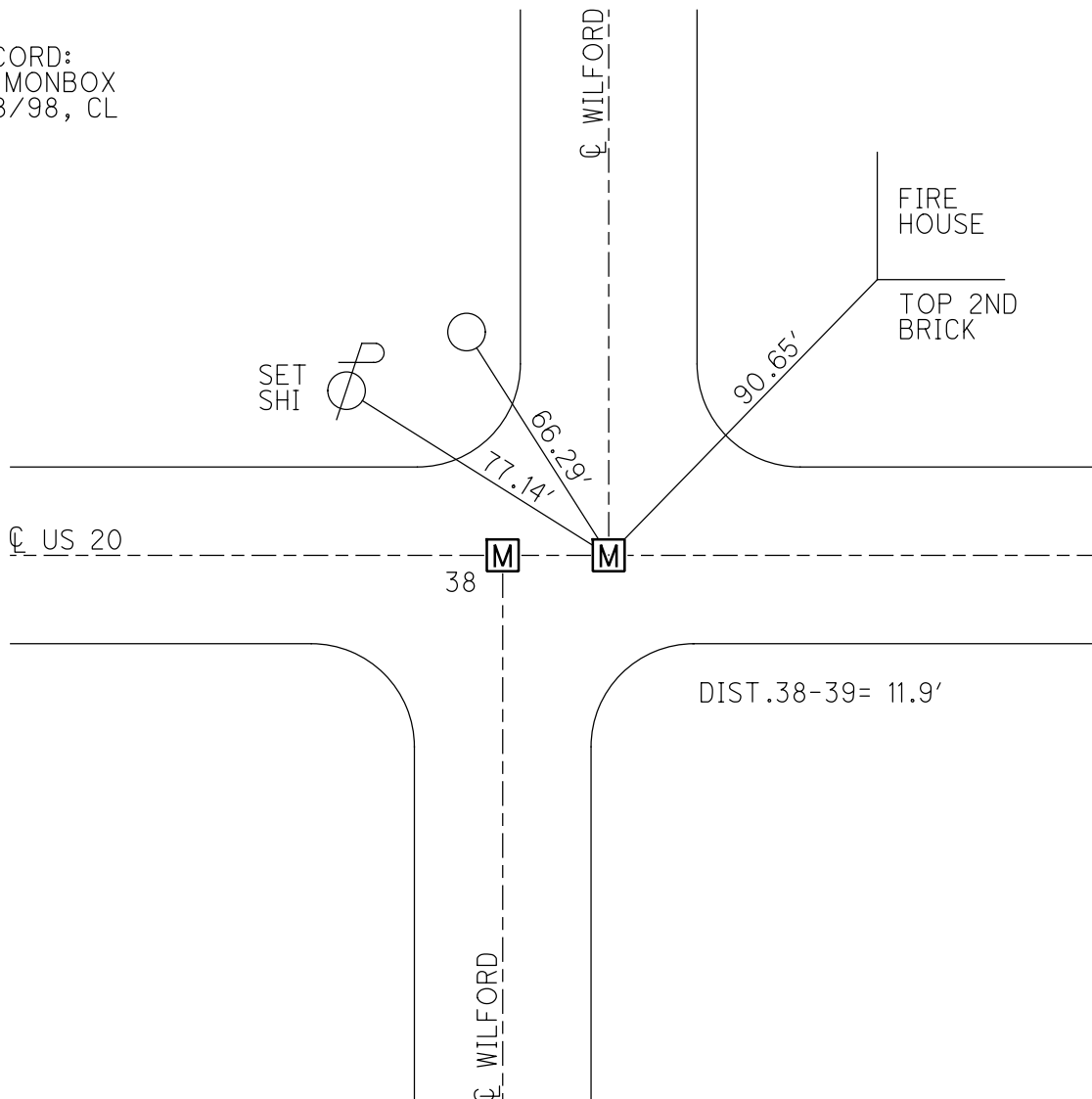
PERSONNEL _____ REFERENCE NO. 39 SHEET 19 OF 20
 NOTES LOEHRKE DATE 7/8/98 ROUTE US 20
 H.C. CANTERBURY WEATHER HUMID COUNTY LUCAS
 R.C. HELM TEMP. 82° TOWNSHIP SYLVANIA
 DWG BY NIESE PID _____ SECTION 22
 T 9 S R 6 E

TYPE MONUMENT MONBOX
 ON SURFACE - ~~BELOW~~ ON
 OFFSET \odot PAVEMENT ON LT : RT
- TO - EDGE PAVEMENT
 STATION: 495+50



HORZ.DATUM: _____ GEOID: _____
 GRID: NORTHING: _____ EASTING: _____

RECORD:
 FD MONBOX
 7/8/98, CL



O.D.O.T. DISTRICT 2 SURVEY OFFICE (USE ONLY)

PERSONNEL _____

REFERENCE NO. 40

SHEET 20 OF 20

NOTES LOEHRKE

DATE 1/8/98

ROUTE US 20

H.C. CANTERBURY

WEATHER HUMID

COUNTY LUCAS

R.C. HELM

TEMP. 82°

TOWNSHIP SYLVANIA

SECTION 22

DWG BY NIESE PID _____

T 9 S R 6 E

TYPE MONUMENT P.K. NAIL

ON SURFACE - ~~BELOW~~ ON

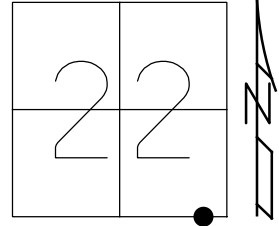
OFFSET CL PAVEMENT ON LT : RT

29.5' TO RT ~~EDGE PAVEMENT~~ CURB

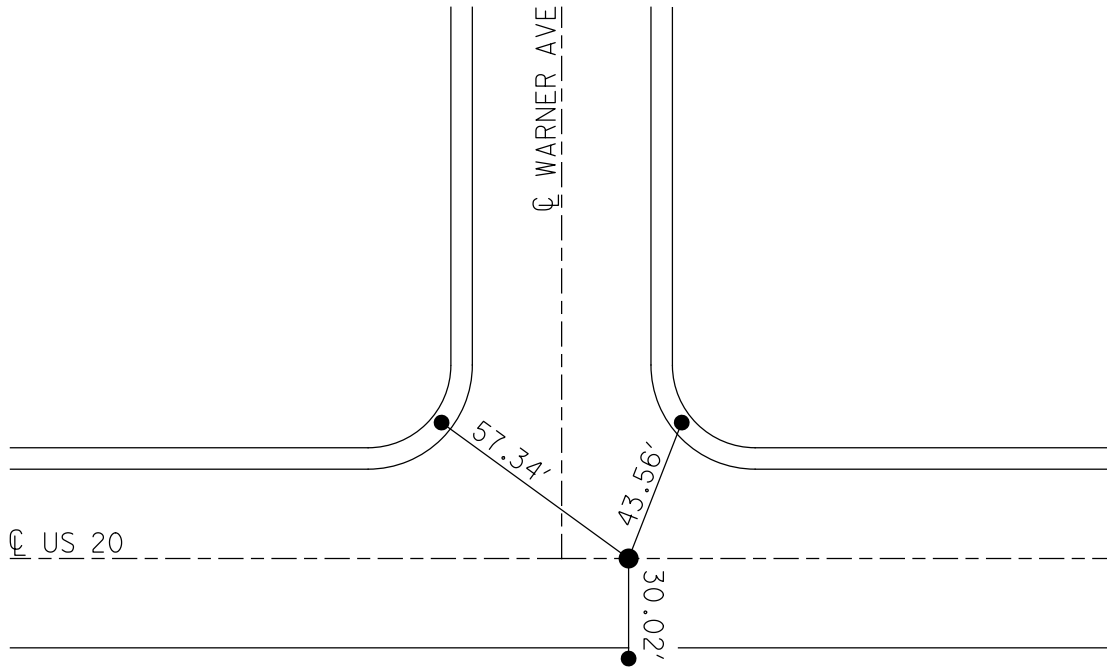
STATION: 530+45

HORIZ.DATUM: _____ GEOID: _____

GRID: NORTHING: _____ EASTING: _____



RECORD:
FD P.K. NAIL
ORIGIN UNKNOWN
1/8/98, CL



DRILL HOLES
TOP CONC CURB

O.D.O.T. DISTRICT 2 SURVEY OFFICE (USE ONLY)

PERSONNEL

REFERENCE NO. 43

SHEET 1 OF 9

NOTES NUHFER

DATE 8-15-07

ROUTE US 20

H.C. HUSS

WEATHER NICE

COUNTY LUCAS

R.C. CANTERBURY

TEMP. 80°

TOWNSHIP SYLVANIA

HOUDSHELL

SECTION 23

DWG BY JAMES PID 95717

T 9 N R 6 E

TYPE MONUMENT MONBOX

~~ON SURFACE~~ - BELOW 4"

OFFSET \odot PAVEMENT - LT : ~~RT~~

- TO - EDGE PAVEMENT

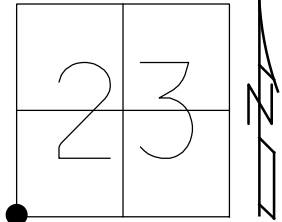
STATION: 536+32.45

HORZ.DATUM: NAD83 2011

GEOID: NAVD88 2012A

GRID: NORTHING: 734373.050

EASTING: 1645394.190



GAS STATION

FD P.K.
ASPHALT
LOT

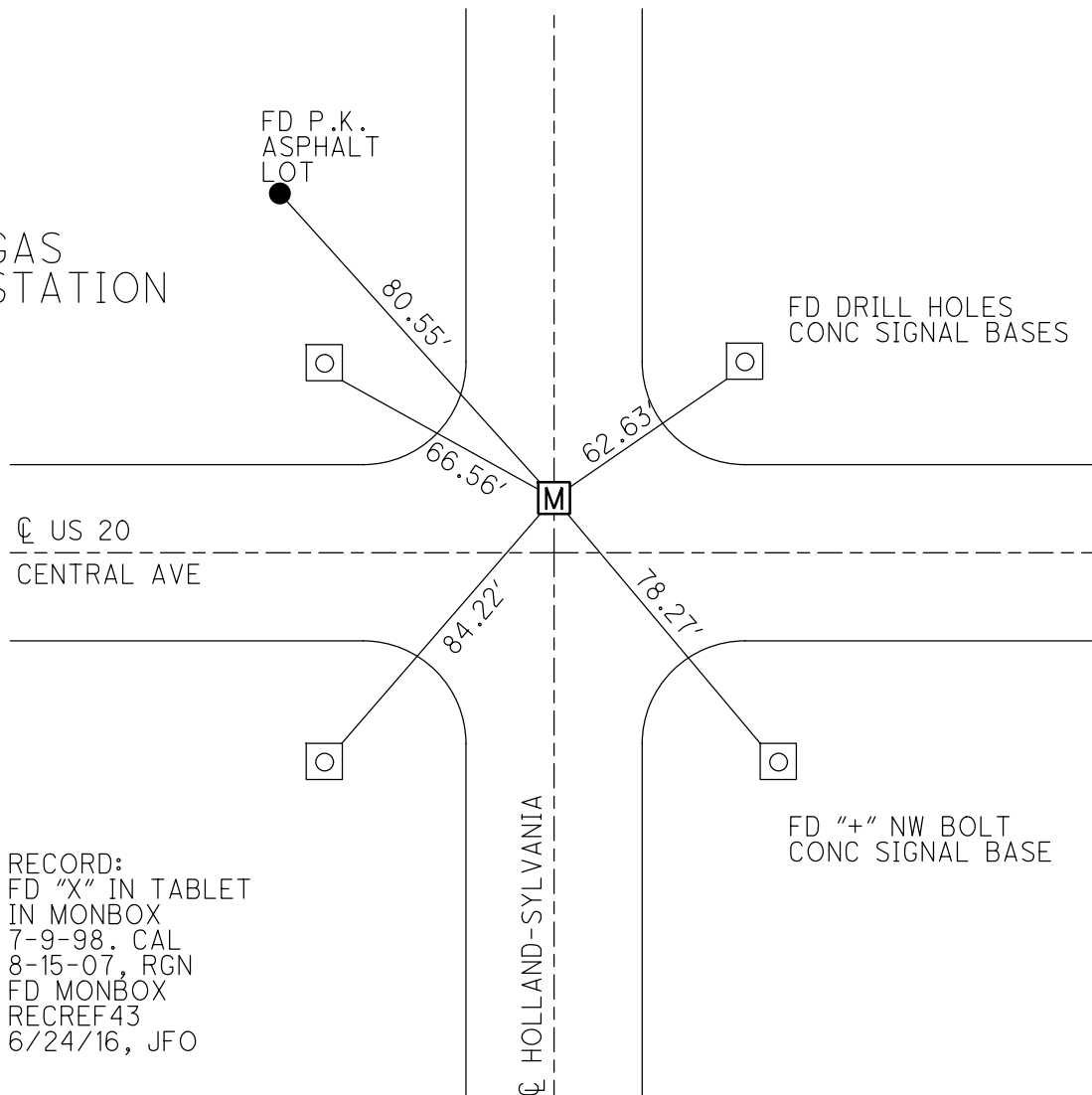
FD DRILL HOLES
CONC SIGNAL BASES

\odot US 20
CENTRAL AVE

FD "+" NW BOLT
CONC SIGNAL BASE

RECORD:
FD "X" IN TABLET
IN MONBOX
7-9-98, CAL
8-15-07, RGN
FD MONBOX
RECRE43
6/24/16, JFO

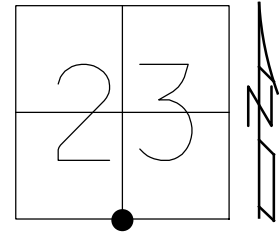
\odot HOLLAND-SYLVANIA



O.D.O.T. DISTRICT 2 SURVEY OFFICE (USE ONLY)

PERSONNEL _____ REFERENCE NO. 47 SHEET 2 OF 55
 NOTES AUBLE DATE 7/13/20 ROUTE US 20
 H.C. LEU WEATHER SUNNY COUNTY LUCAS
 R.C. GARRETT TEMP. 70° TOWNSHIP SYLVANIA
RHOADES, MAHLER, O'DONNELL SECTION 23
 DWG BY NIESE PID 106330 T 9 N R 6 E

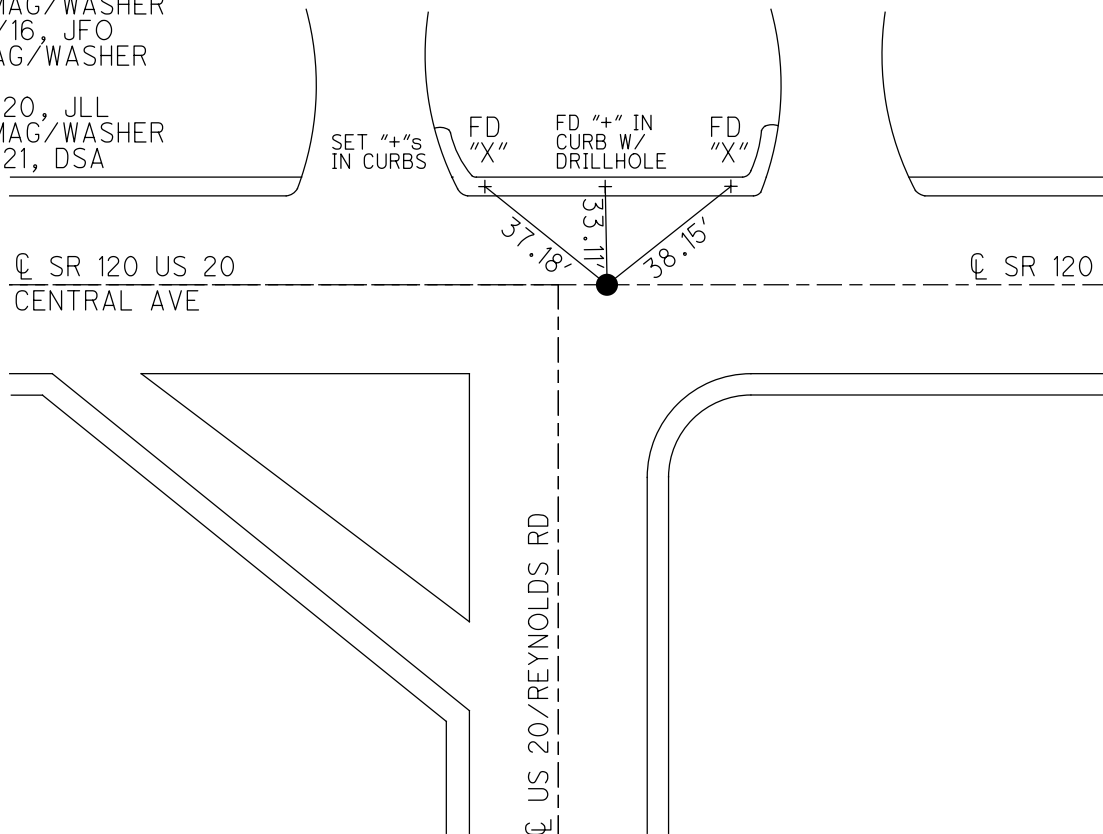
TYPE MONUMENT MAG/WASHER
 ON SURFACE - ~~BELOW~~ ON
 OFFSET \oslash PAVEMENT 9' EAST \oslash US 20 LT : RT
32.9' TO LT EDGE PAVEMENT
 STATION: 562+32.00



HORZ.DATUM: NAD83(2011) GEOID: NAVD88 2012A
 GRID: NORTHING: 734449.594 EASTING: 1647992.627

RECORD:
 FD ADJ BRASS MON
 TO SURFACE
 8/9/71, W.DENNO
 FD P.K./WASHER
 5/23/03, SWH
 FD MAG NAIL
 8/15/07, RGN
 SET MAG/WASHER
 6/24/16, JFO
 FD MAG/WASHER
 REF1
 7/13/20, JLL
 SET MAG/WASHER
 12/9/21, DSA

NOTE: REF 1 SR 120
 POINT 8' E OF
 REYNOLDS RD \oslash



O.D.O.T. DISTRICT 2 SURVEY OFFICE (USE ONLY)

PERSONNEL

REFERENCE NO. 48

SHEET 3 OF 55

NOTES RHOADES

DATE 9/3/20

ROUTE US 20

H.C. O'DONNELL

WEATHER SUNNY

COUNTY LUCAS

R.C. RHOADES

TEMP. 67°

TOWNSHIP SYLVANIA

SECTION 26

DWG BY NIESE PID 106330

T 9 N R 6 E

TYPE MONUMENT MONBOX W/ 1" IPIN

ON SURFACE - ~~BELOW~~ ON

OFFSET ☉ PAVEMENT 1.0' ~~LT~~ : RT

34.7' TO RT EDGE PAVEMENT

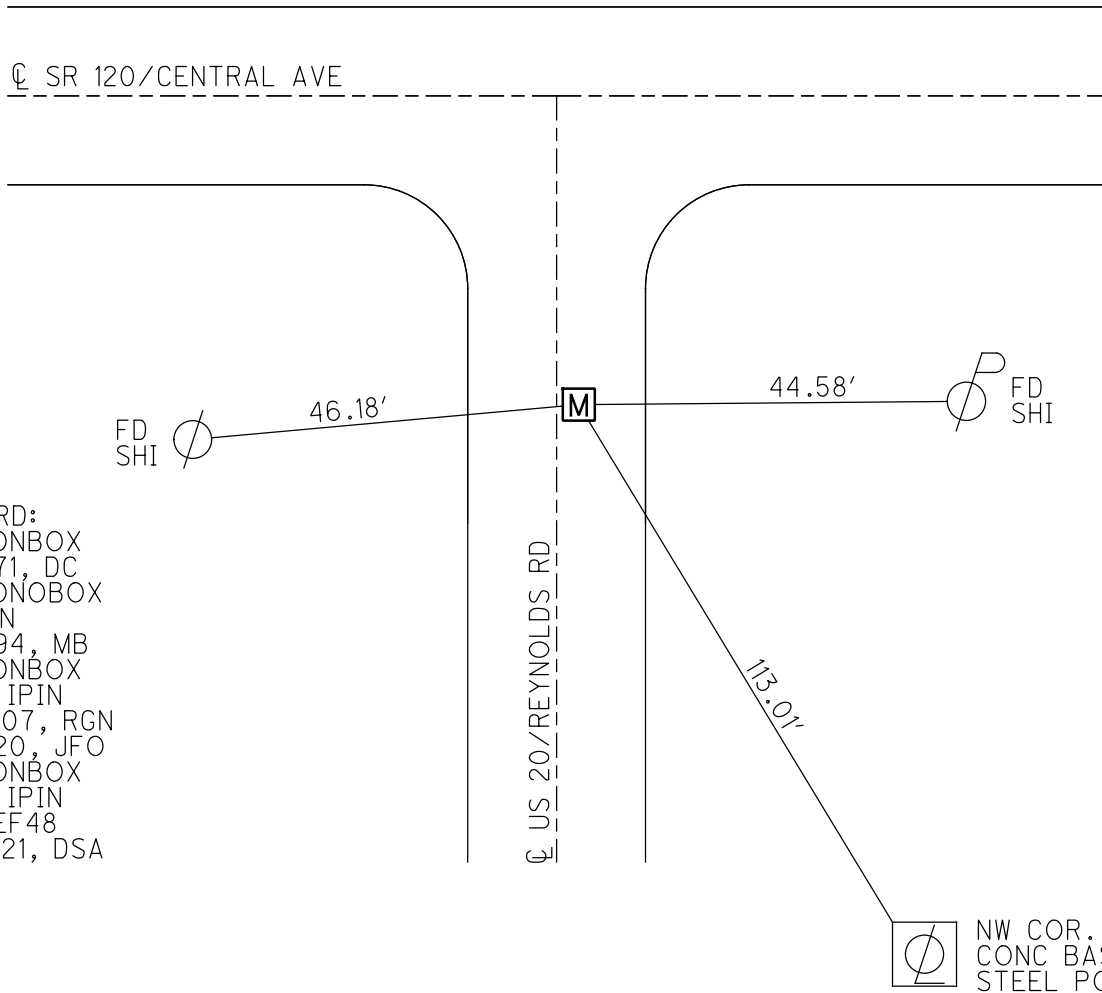
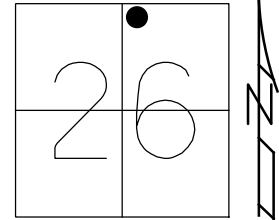
STATION: 564+47

HORZ.DATUM: NAD83(2011)

GEOID: NAVD88 2012A

GRID: NORTHING: 734242.336

EASTING: 1647997.698




RECORD:
 FD MONBOX
 8/9/71, DC
 FD MONBOX
 W/IPIN
 6/6/94, MB
 FD MONBOX
 W/ 1" IPIN
 8/15/07, RGN
 9/3/20, JFO
 FD MONBOX
 W/ 1" IPIN
 NEWREF48
 12/9/21, DSA

O.D.O.T. DISTRICT 2 SURVEY OFFICE (USE ONLY)

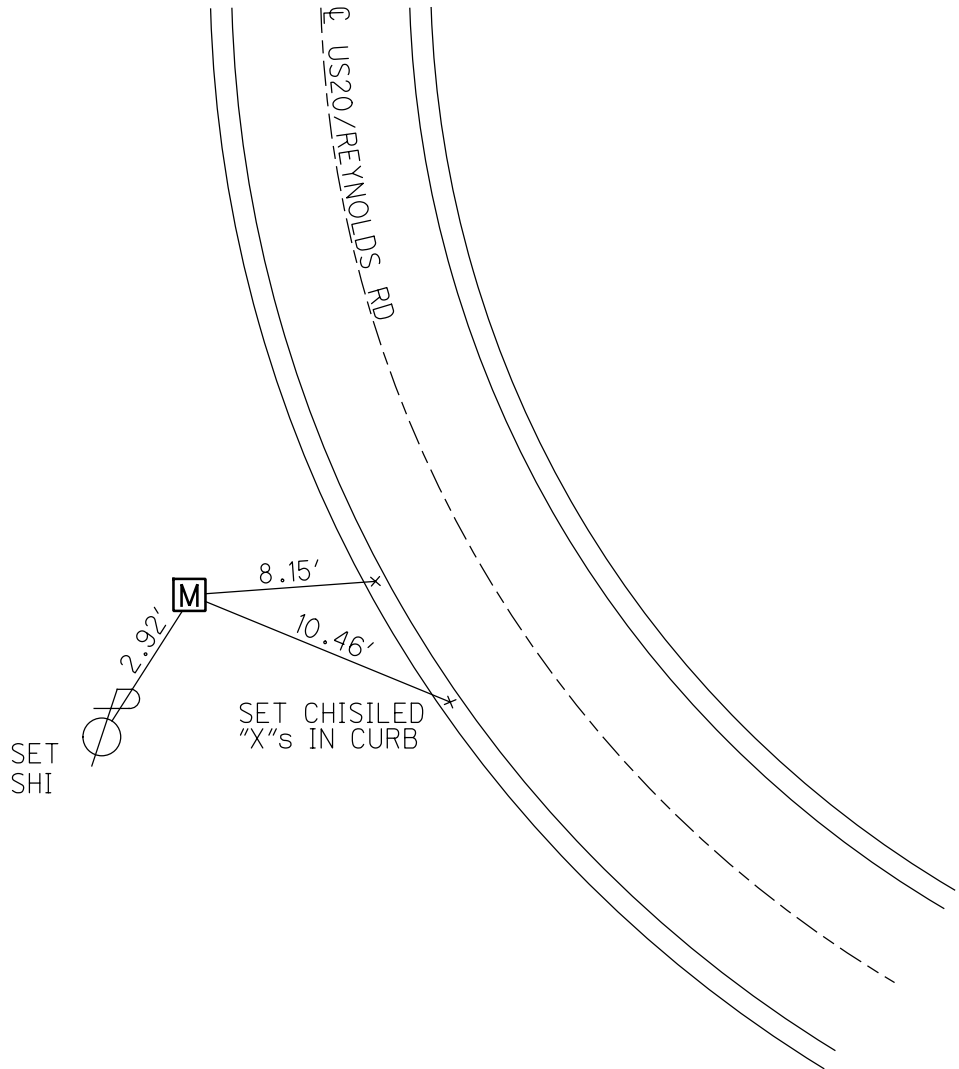
PERSONNEL _____ REFERENCE NO. 49 SHEET 4 OF 55
 NOTES AUBLE DATE 7/13/20 ROUTE US 20
 H.C. LEU WEATHER SUNNY COUNTY LUCAS
 R.C. GARRETT TEMP. 80° TOWNSHIP SYLVANIA
 DWG BY NIESE PID 106330 SECTION 26
 T 9 N R 6 E

TYPE MONUMENT MONBOX W/1" IPIN
~~ON SURFACE~~ - BELOW 1.0'
 OFFSET $\text{\textcircled{C}}$ PAVEMENT 38.9' LT : ~~RT~~
8.1' TO LT EDGE PAVEMENT
 STATION: 566+07



HORZ. DATUM: NAD83(2011) GEOID: NAVD88 2012A
 GRID: NORTHING: 734082.280 EASTING: 1648001.480

RECORD:
 FD MONBOX
 8/9/71, DC
 FD MONBOX
 W/ IPIN
 6/6/94, MB
 FD MONBOX
 W/ 1" IPIN
 8/15/07, RGN
 FD MONBOX
 W/ 1" IPIN
 1.0' DOWN
 7/13/20, JLL



O.D.O.T. DISTRICT 2 SURVEY OFFICE (USE ONLY)

PERSONNEL

REFERENCE NO. 50

SHEET 5 OF 55

NOTES AUBLE

DATE 7/13/20

ROUTE US 20

H.C. LEU

WEATHER SUNNY

COUNTY LUCAS

R.C. GARRETT

TEMP. 75°

TOWNSHIP SYLVANIA

RHOADES

SECTION 26

DWG BY NIESE PID 106330

T 9 N R 6 E

TYPE MONUMENT MONBOX

ON SURFACE - ~~BELOW~~ ON

OFFSET Q PAVEMENT 1.5' LT : ~~RT~~

28.6' TO LT EDGE PAVEMENT

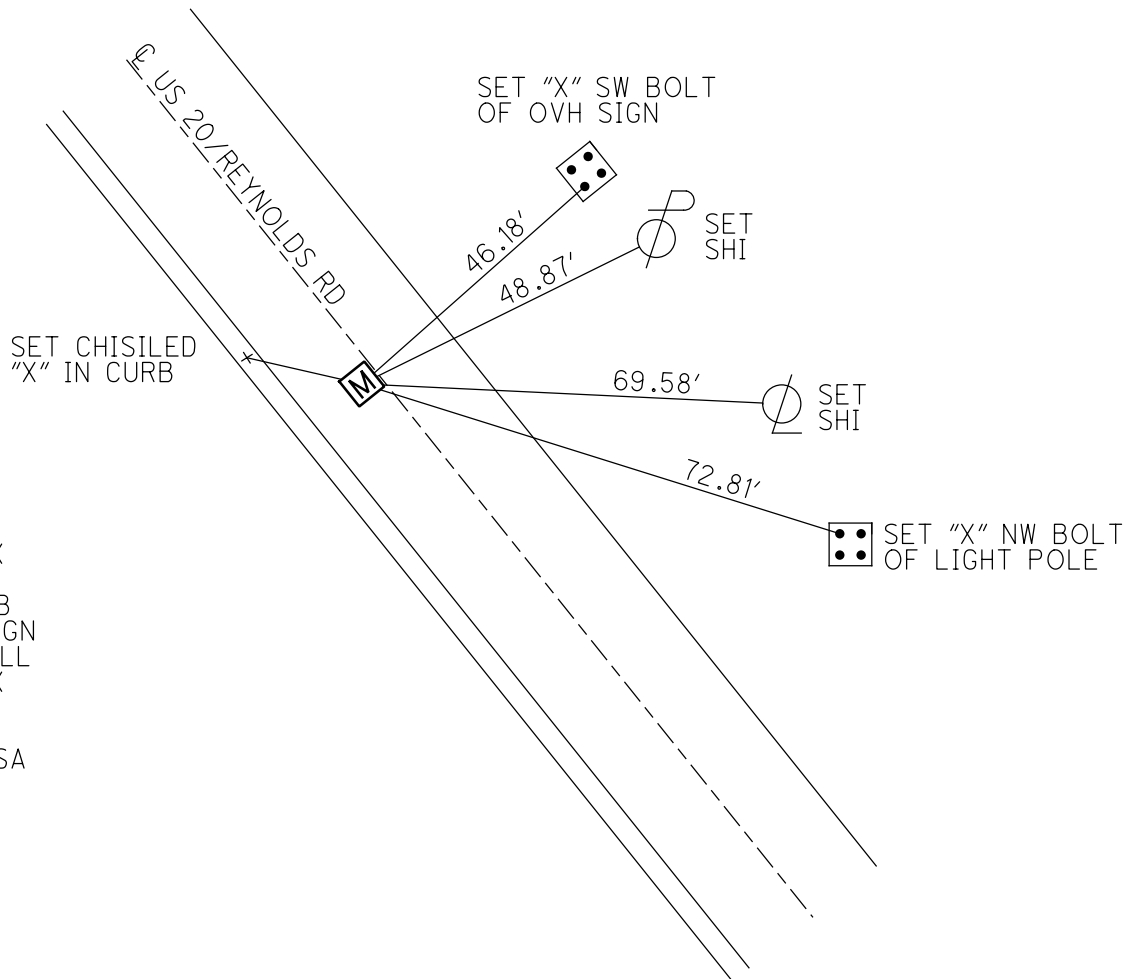
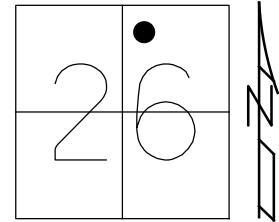
STATION: 567+67

HORZ. DATUM: NAD83(2011)

GEOID: NAVD88 2012A

GRID: NORTHING: 733978.491

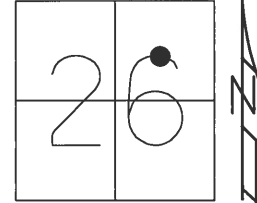
EASTING: 1648123.376



O.D.O.T. DISTRICT 2 SURVEY OFFICE (USE ONLY)

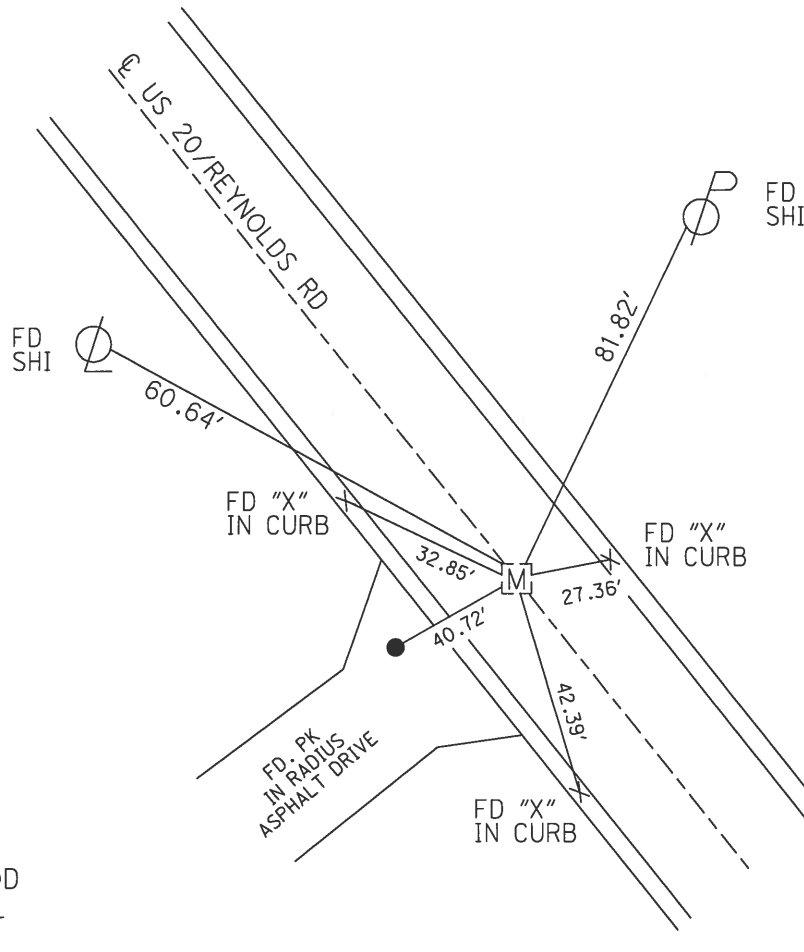
PERSONNEL	REFERENCE NO.	51	SHEET	6	OF	9
NOTES	NUHFER	DATE	8/15/07	ROUTE	US 20	
H.C.	HUSS	WEATHER	NICE	COUNTY	LUCAS	
R.C.	CANTERBURY	TEMP.	80°	TOWNSHIP	SYLVANIA	
	HOUESHELL			SECTION	26	
				T	9	N
				R	6	E

TYPE MONUMENT MONBOX
 ON SURFACE - ~~BELOW~~ ON
 LEFT - ☉ PAV'T - RIGHT ON
27' TO LT EDGE PAVEMENT
 S.L.M. 578+59



GRID: NORTHING: - EASTING: -

RECORD:
 FD MONBOX
 8/9/71, DC



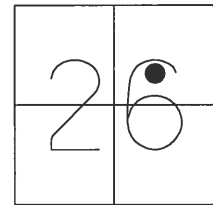
WILDWOOD
 MEDICAL
 CENTER

O.D.O.T. DISTRICT 2 SURVEY OFFICE (USE ONLY)

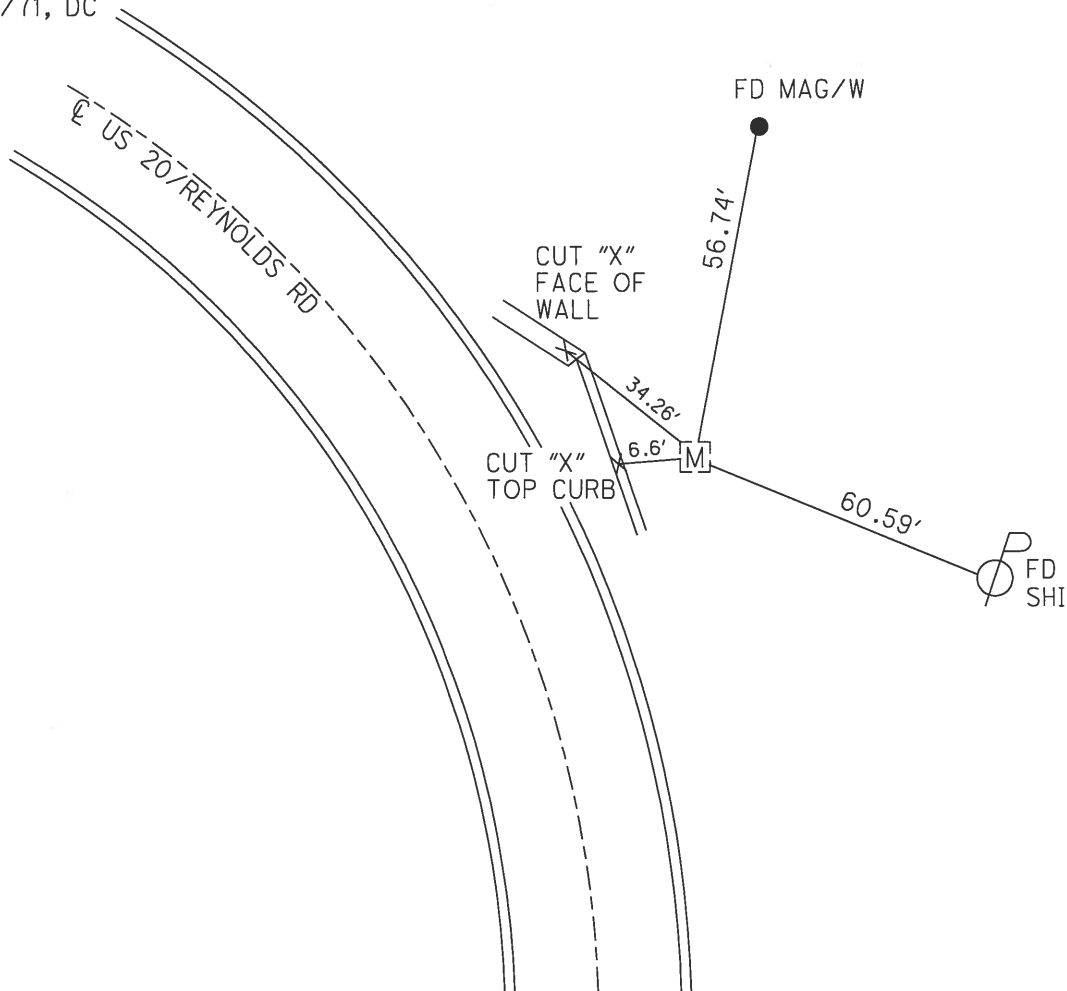
PERSONNEL	REFERENCE NO.	52	SHEET	7	OF	9
NOTES	NUHFER	DATE	8/15/07	ROUTE	US 20	
H.C.	HUSS	WEATHER	NICE	COUNTY	LUCAS	
R.C.	CANTERBURY	TEMP.	80°	TOWNSHIP	SYLVANIA	
	HOUESHELL			SECTION	26	
				T	9	R
				N	6	E

TYPE MONUMENT _____ MONBOX _____
 ON SURFACE - ~~BELOW~~ _____ ON _____
~~LEFT~~ - \odot PAV'T - RIGHT _____ 81.3' _____
 _____ TO _____ EDGE PAVEMENT
 S.L.M. _____

GRID: NORTHING: _____ - _____ EASTING: _____ - _____



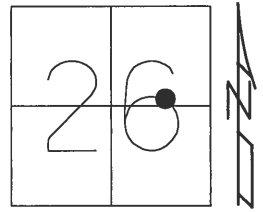
RECORD:
 FD MONBOX
 8/9/71, DC



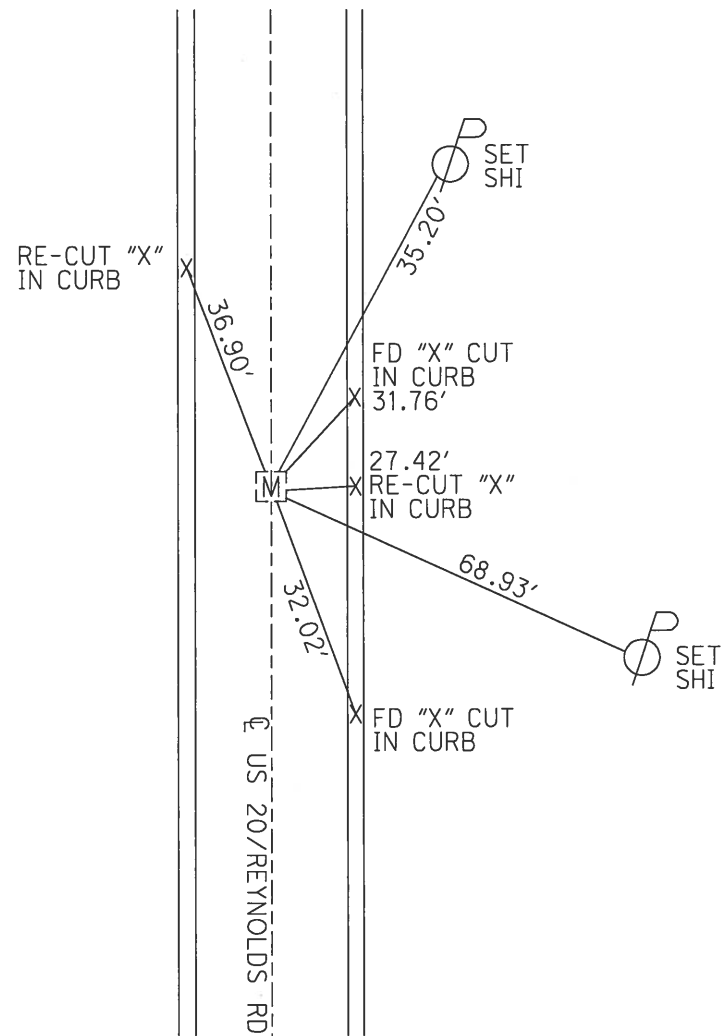
O.D.O.T. DISTRICT 2 SURVEY OFFICE (USE ONLY)

PERSONNEL	REFERENCE NO.	53	SHEET	8	OF	9
NOTES	NUHFER	DATE	8/15/07	ROUTE	US 20	
H.C.	HUSS	WEATHER	NICE	COUNTY	LUCAS	
R.C.	CANTERBURY	TEMP.	80°	TOWNSHIP	SYLVANIA	
	HOUESHELL			SECTION	26	
				T	9	N
				R	6	E

TYPE MONUMENT 1" IPIN IN MONBOX
 ON SURFACE - ~~BELOW~~ ON
 LEFT - ☉ PAV'T - RIGHT ON
27.4' TO LT EDGE PAVEMENT
 S.L.M. 588+18
 GRID: NORTHING: - EASTING: -



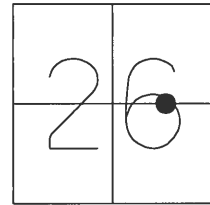
RECORD:
 FD MONBOX
 8/9/71, DC



O.D.O.T. DISTRICT 2 SURVEY OFFICE (USE ONLY)

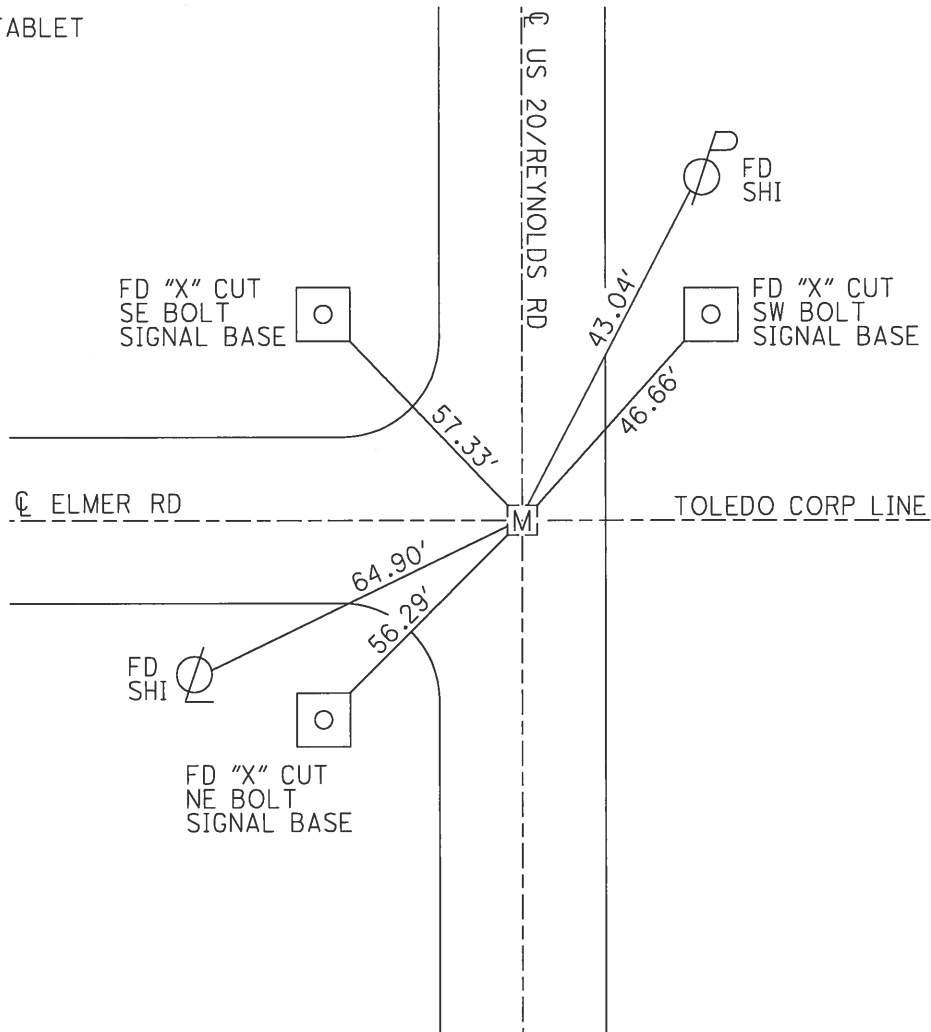
PERSONNEL _____ REFERENCE NO. 54 SHEET 9 OF 9
 NOTES NUHFER DATE 8/15/07 ROUTE US 20
 H.C. HUSS WEATHER NICE COUNTY LUCAS
 R.C. CANTERBURY TEMP. 80° TOWNSHIP SYLVANIA
HOUESHELL SECTION 26
 T 9 N R 6 E

TYPE MONUMENT BRASS PLATE IN MONBOX
 ON SURFACE - ~~BELOW~~ ON _____
 LEFT - ☉ PAV'T - RIGHT ON _____
 - TO - EDGE PAVEMENT _____
 S.L.M. 594+00



GRID: NORTHING: _____ EASTING: _____

RECORD:
 FD BRASS TABLET
 IN MONBOX
 8/9/71, DC



O.D.O.T. DISTRICT 2 SURVEY OFFICE (USE ONLY)

PERSONNEL

REFERENCE NO. 56

SHEET 10 OF 55

NOTES CURTIS

DATE 8/10/71

ROUTE US 20

H.C. STEVENS

WEATHER SUNNY

COUNTY LUCAS

R.C. BRANNAN

TEMP. 80°

TOWNSHIP SYLVANIA

DWG BY NIESE PID _____

SECTION 26

T 9 S R 6 E

TYPE MONUMENT BRASS PLATE

ON SURFACE - ~~BELOW~~ ON

OFFSET \odot PAVEMENT ON LT : RT

- TO - EDGE PAVEMENT

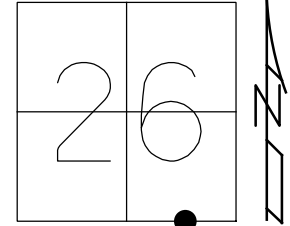
STATION: 620+93

HORIZ.DATUM: _____

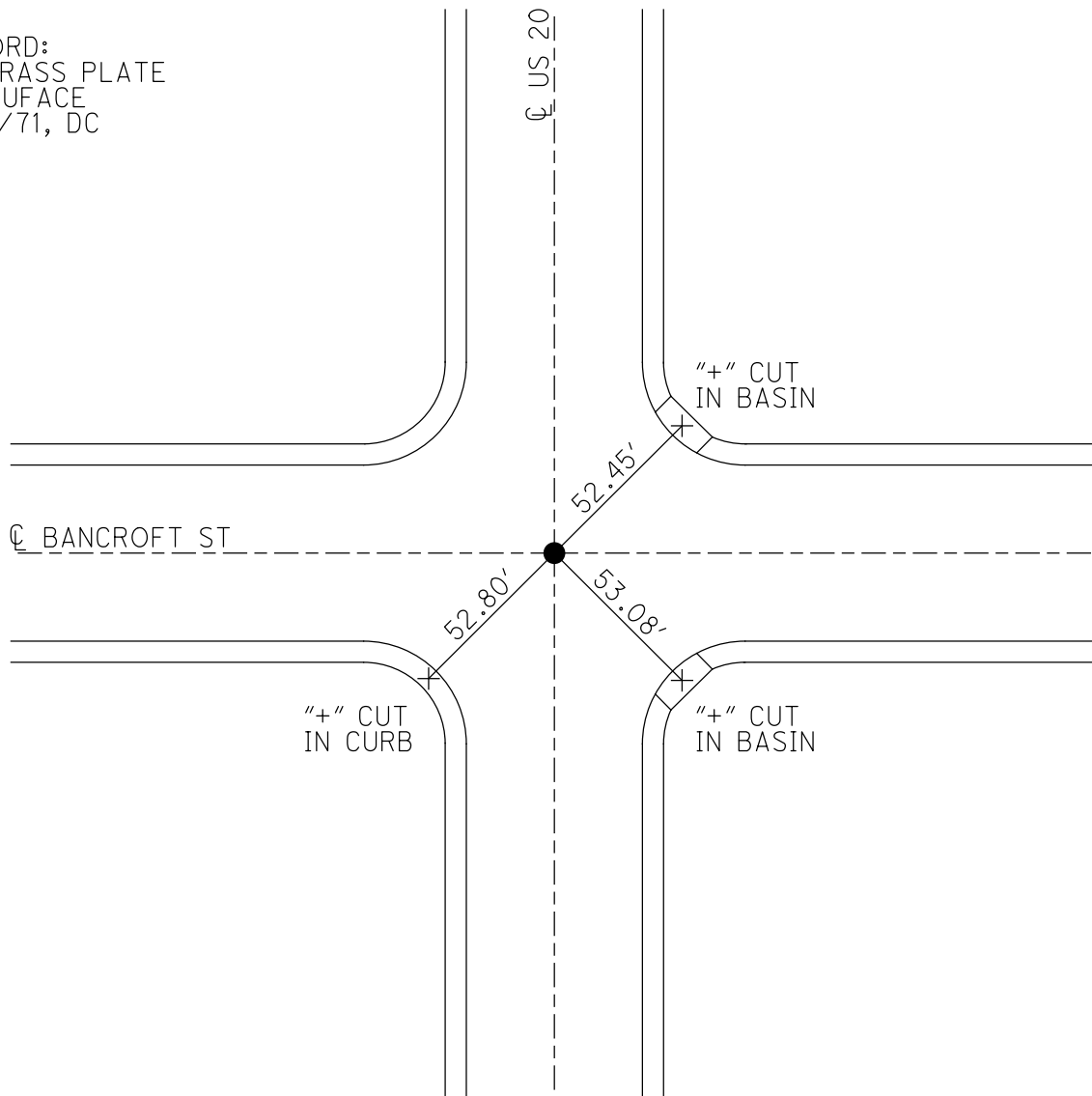
GEOID: _____

GRID: NORTHING: _____

EASTING: _____



RECORD:
FD BRASS PLATE
ON SURFACE
8/10/71, DC



O.D.O.T. DISTRICT 2 SURVEY OFFICE (USE ONLY)

PERSONNEL

REFERENCE NO. 57

SHEET 11 OF 55

NOTES CURTIS

DATE 8/10/71

ROUTE US 20

H.C. STEVENS

WEATHER SUNNY

COUNTY LUCAS

R.C. BRANNAN

TEMP. 80°

TOWNSHIP SYLVANIA

SECTION 35

DWG BY NIESE PID _____

T 9 S R 6 E

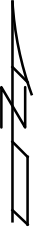
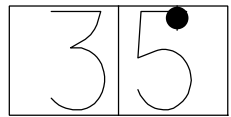
TYPE MONUMENT P.K. NAIL

ON SURFACE - ~~BELOW~~ ON

OFFSET ☉ PAVEMENT ON LT : RT

- TO - EDGE PAVEMENT

STATION: 626+73



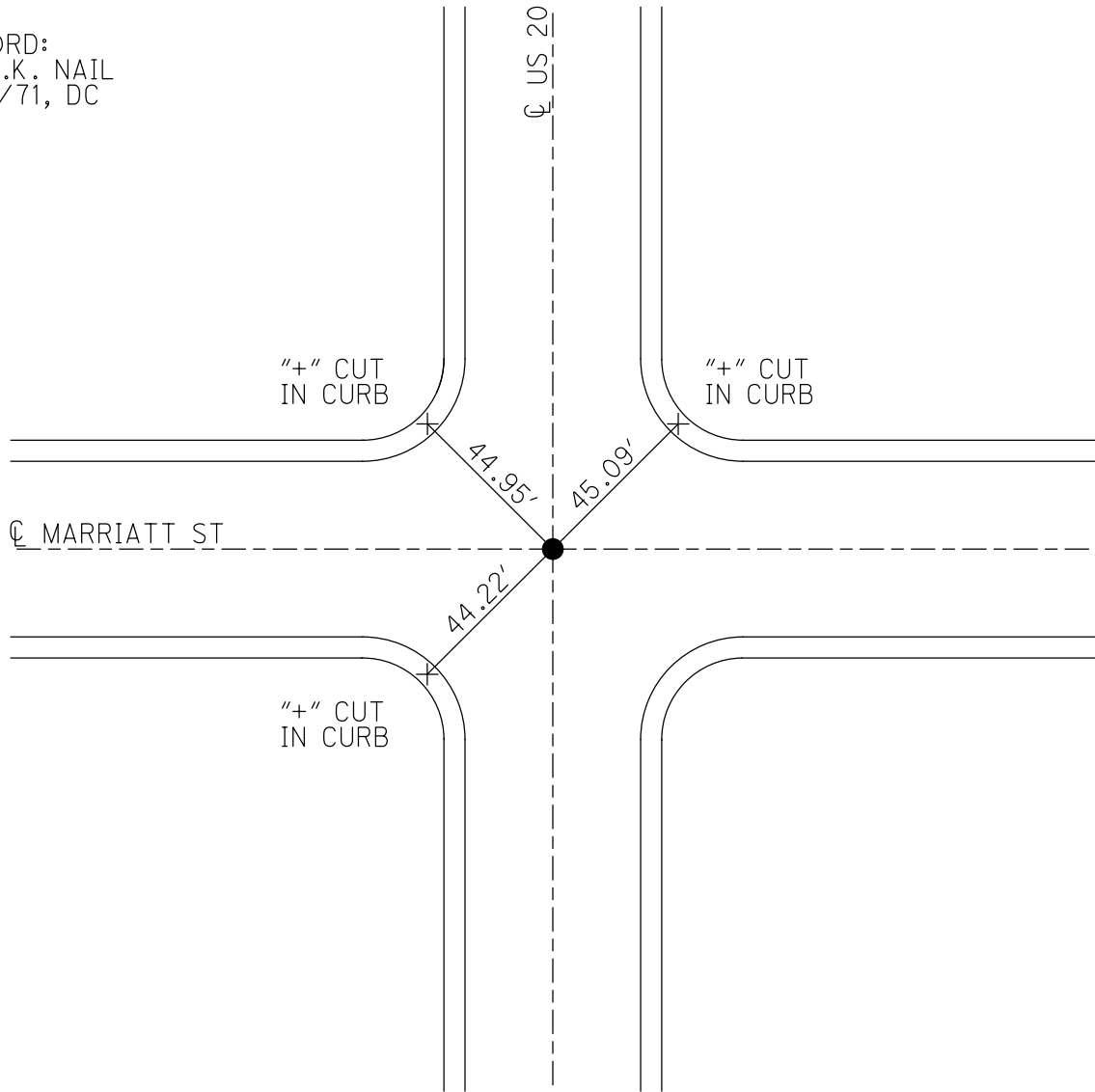
HORIZ.DATUM: _____

GEOID: _____

GRID: NORTHING: _____

EASTING: _____

RECORD:
FD P.K. NAIL
8/10/71, DC



O.D.O.T. DISTRICT 2 SURVEY OFFICE (USE ONLY)

PERSONNEL

REFERENCE NO. 58

SHEET 12 OF 55

NOTES CURTIS

DATE 8/10/71

ROUTE US 20

H.C. STEVENS

WEATHER SUNNY

COUNTY LUCAS

R.C. BRANNAN

TEMP. 80°

TOWNSHIP SYLVANIA

SECTION 35

DWG BY NIESE PID _____

T 9 S R 6 E

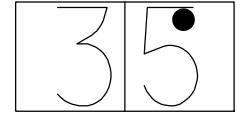
TYPE MONUMENT P.K. NAIL

ON SURFACE - ~~BELOW~~ ON

OFFSET CL PAVEMENT ON LT : RT

- TO - EDGE PAVEMENT

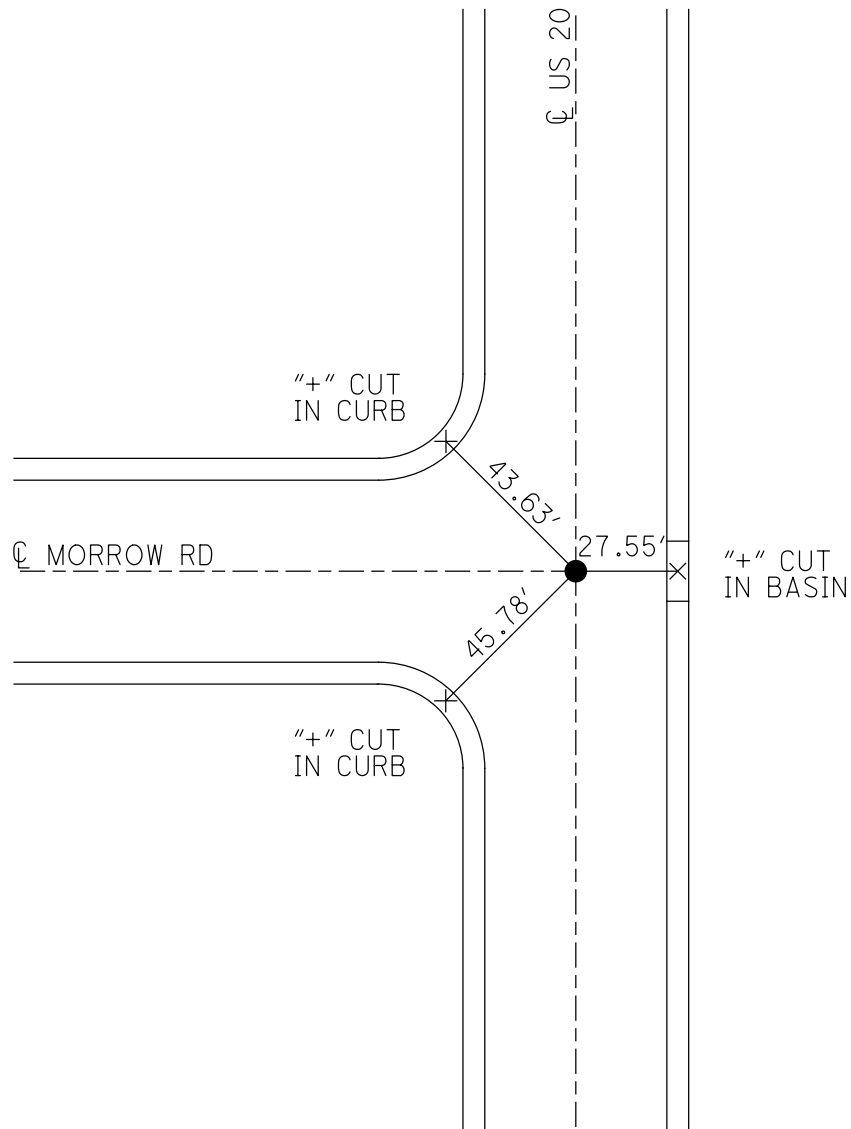
STATION: 629+37



HORZ. DATUM: _____ GEOID: _____

GRID: NORTHING: _____ EASTING: _____

RECORD:
FD P.K. NAIL
8/10/71, DC



O.D.O.T. DISTRICT 2 SURVEY OFFICE (USE ONLY)

PERSONNEL

REFERENCE NO. 59

SHEET 13 OF 55

NOTES CURTIS DATE 8/10/71

ROUTE US 20

H.C. STEVENS WEATHER SUNNY

COUNTY LUCAS

R.C. BRANNAN TEMP. 80°

TOWNSHIP SYLVANIA

SECTION 35

DWG BY NIESE PID _____

T 9 S R 6 E

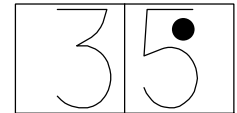
TYPE MONUMENT P.K. NAIL

ON SURFACE - ~~BELOW~~ ON

OFFSET ϕ PAVEMENT ON LT : RT

- TO - EDGE PAVEMENT

STATION: 633+07



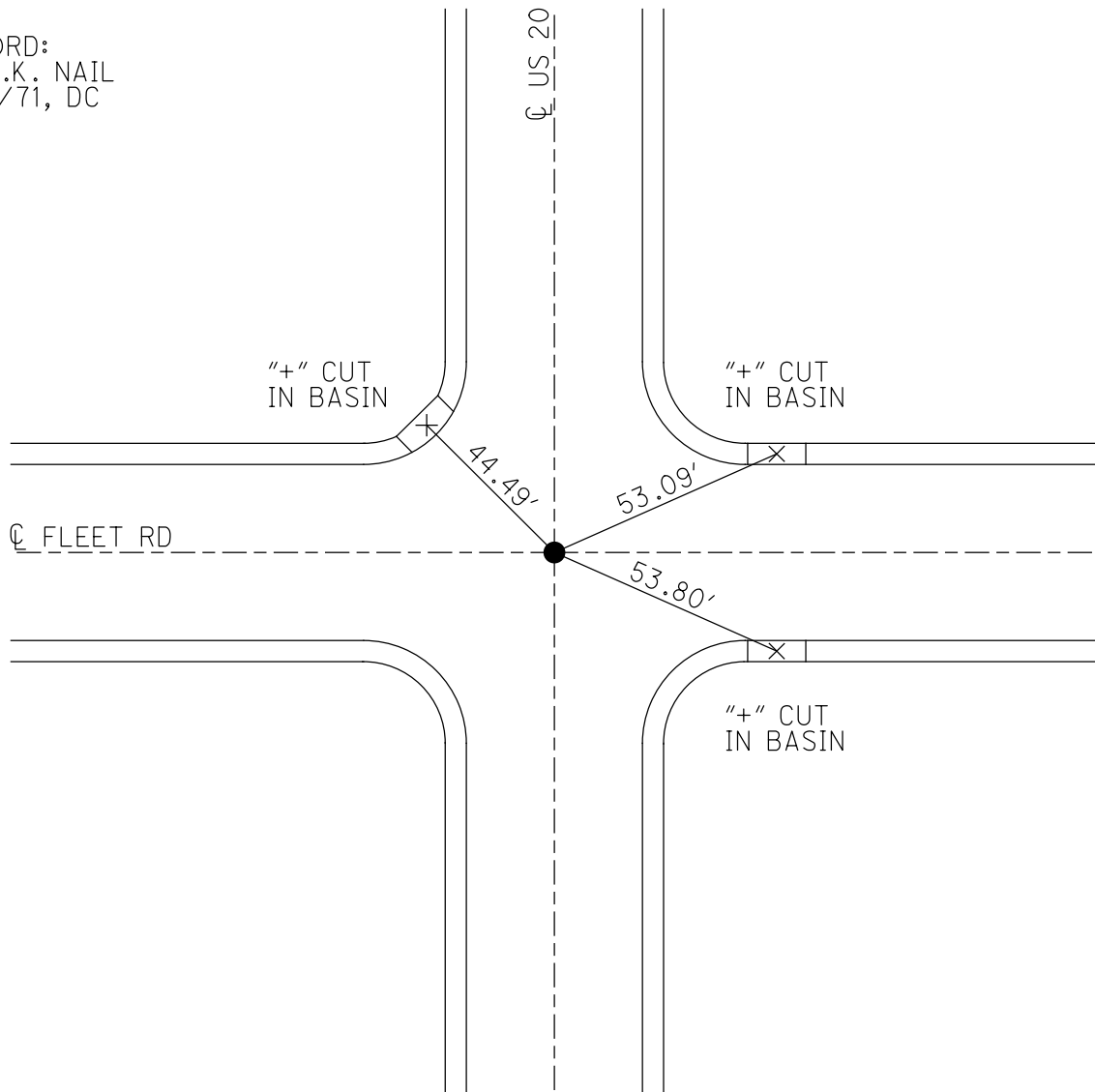
HORZ. DATUM: _____

GEOID: _____

GRID: NORTHING: _____

EASTING: _____

RECORD:
FD P.K. NAIL
8/10/71, DC



O.D.O.T. DISTRICT 2 SURVEY OFFICE (USE ONLY)

PERSONNEL

REFERENCE NO. 60

SHEET 14 OF 55

NOTES CURTIS DATE 8/10/71

ROUTE US 20

H.C. STEVENS WEATHER SUNNY

COUNTY LUCAS

R.C. BRANNAN TEMP. 80°

TOWNSHIP SYLVANIA

DWG BY NIESE PID _____

SECTION 35

T 9 N R 6 E

TYPE MONUMENT MONUMENT BOX

ON SURFACE - ~~BELOW~~ ON

OFFSET ☉ PAVEMENT ON LT : RT

- TO - EDGE PAVEMENT

STATION: -

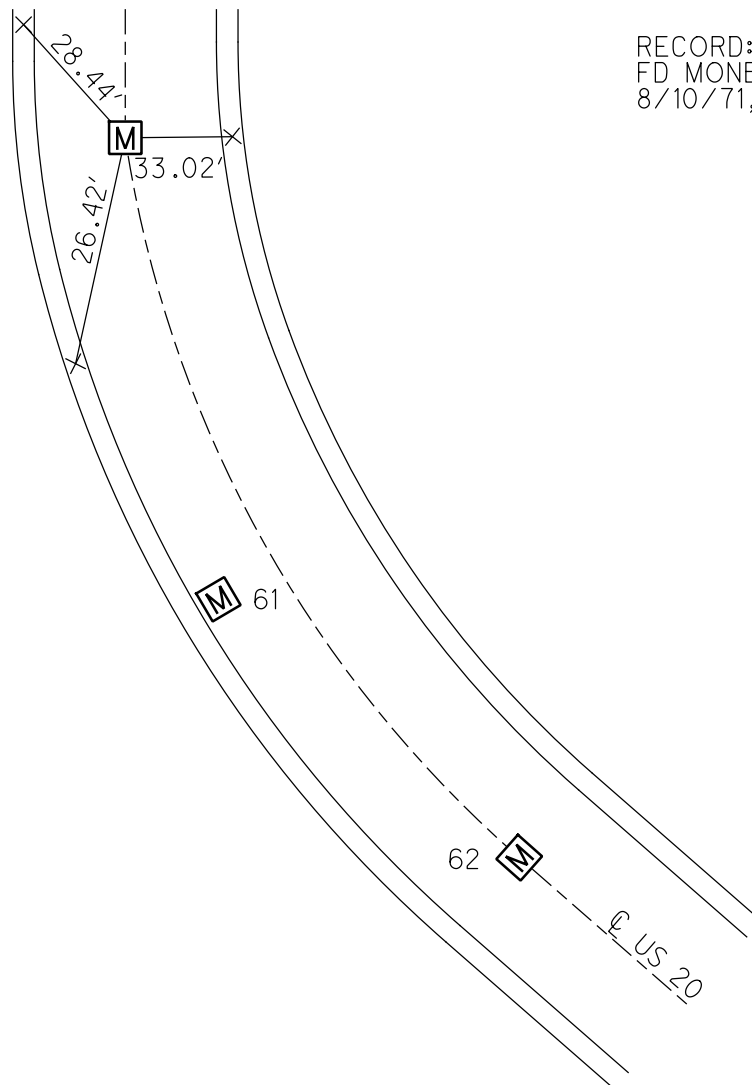
HORIZ.DATUM: _____ GEOID: _____

GRID: NORTHING: _____ EASTING: _____

35



FD "+" CUT
IN CURBS



RECORD: P.C.
FD MONBOX
8/10/71, DC

O.D.O.T. DISTRICT 2 SURVEY OFFICE (USE ONLY)

PERSONNEL

REFERENCE NO. 61

SHEET 15 OF 55

NOTES CURTIS DATE 8/10/71
H.C. STEVENS WEATHER SUNNY
R.C. BRANNAN TEMP. 80°

ROUTE US 20
COUNTY LUCAS
TOWNSHIP SYLVANIA
SECTION 35

DWG BY NIESE PID _____

T 9 N R 6 E

TYPE MONUMENT MONUMENT BOX

ON SURFACE - ~~BELOW~~ ON

OFFSET ☉ PAVEMENT ON LT : RT

- TO - EDGE PAVEMENT

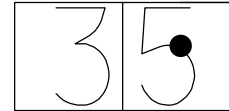
STATION: -

HORIZ.DATUM: _____

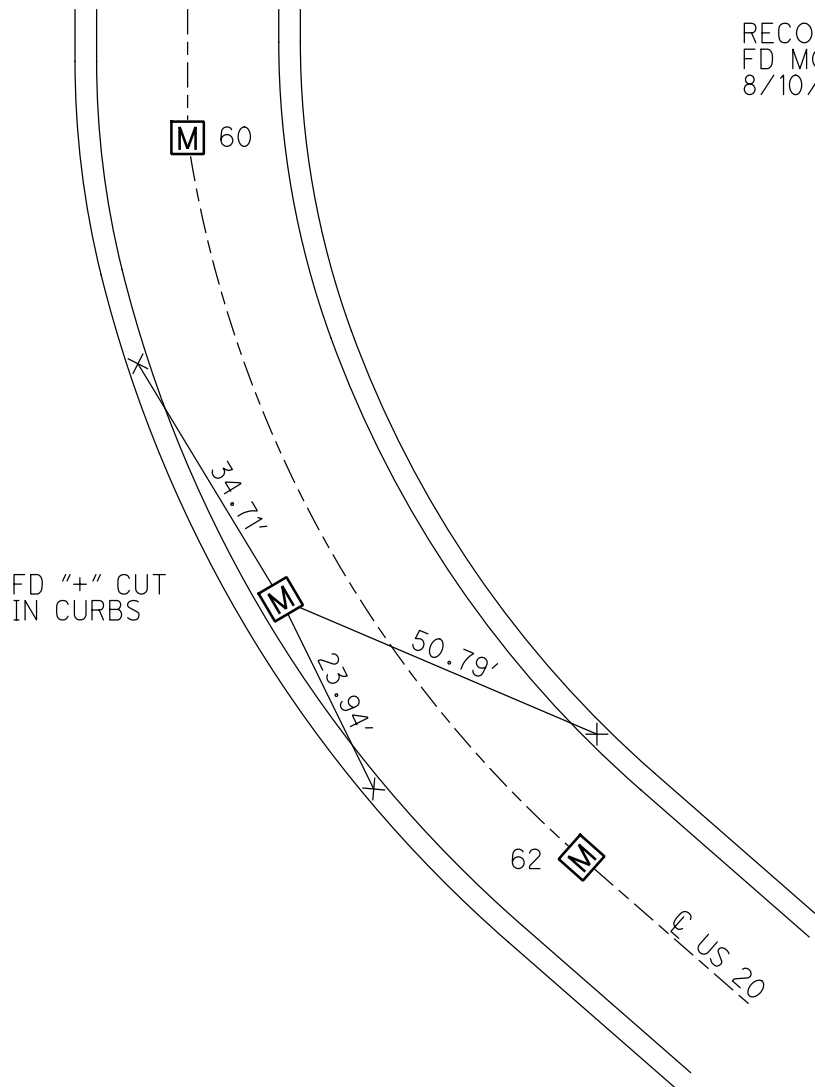
GEOID: _____

GRID: NORTHING: _____

EASTING: _____



RECORD: P.I.
FD MONBOX
8/10/71, DC



O.D.O.T. DISTRICT 2 SURVEY OFFICE (USE ONLY)

PERSONNEL _____ REFERENCE NO. 62 SHEET 16 OF 55
NOTES CURTIS DATE 8/10/71 ROUTE US 20
H.C. STEVENS WEATHER SUNNY COUNTY LUCAS
R.C. BRANNAN TEMP. 80° TOWNSHIP SYLVANIA
SECTION 35
DWG BY NIESE PID _____ T 9 N R 6 E

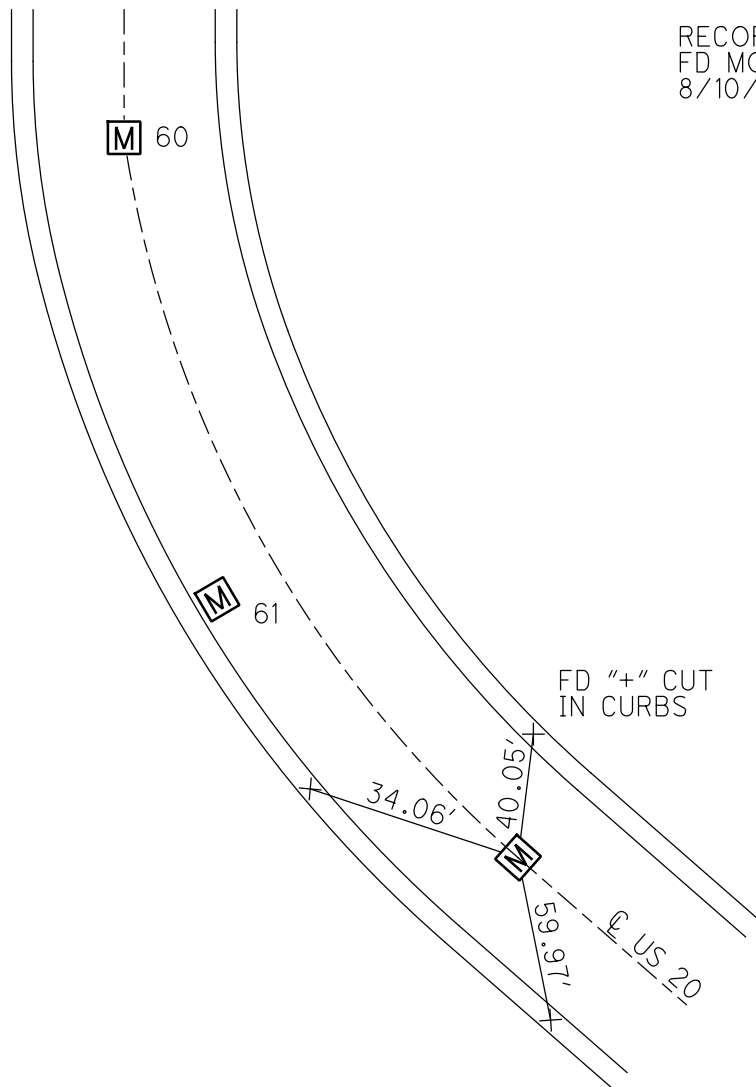
TYPE MONUMENT MONUMENT BOX
ON SURFACE - ~~BELOW~~ ON
OFFSET \varnothing PAVEMENT ON LT : RT
- TO - EDGE PAVEMENT
STATION: -

35



HORIZ.DATUM: _____ GEOID: _____
GRID: NORTHING: _____ EASTING: _____

RECORD: P.T.
FD MONBOX
8/10/71, DC



O.D.O.T. DISTRICT 2 SURVEY OFFICE (USE ONLY)

PERSONNEL

REFERENCE NO. 63

SHEET 17 OF 55

NOTES CURTIS

DATE 8/10/71

ROUTE US 20

H.C. STEVENS

WEATHER SUNNY

COUNTY LUCAS

R.C. BRANNAN

TEMP. 80°

TOWNSHIP SYLVANIA

DWG BY NIESE PID _____

SECTION 35

T 9 N R 6 E

TYPE MONUMENT MONUMENT BOX

ON SURFACE - ~~BELOW~~ ON

OFFSET C PAVEMENT ON LT : RT
- TO - EDGE PAVEMENT

STATION: 654+72

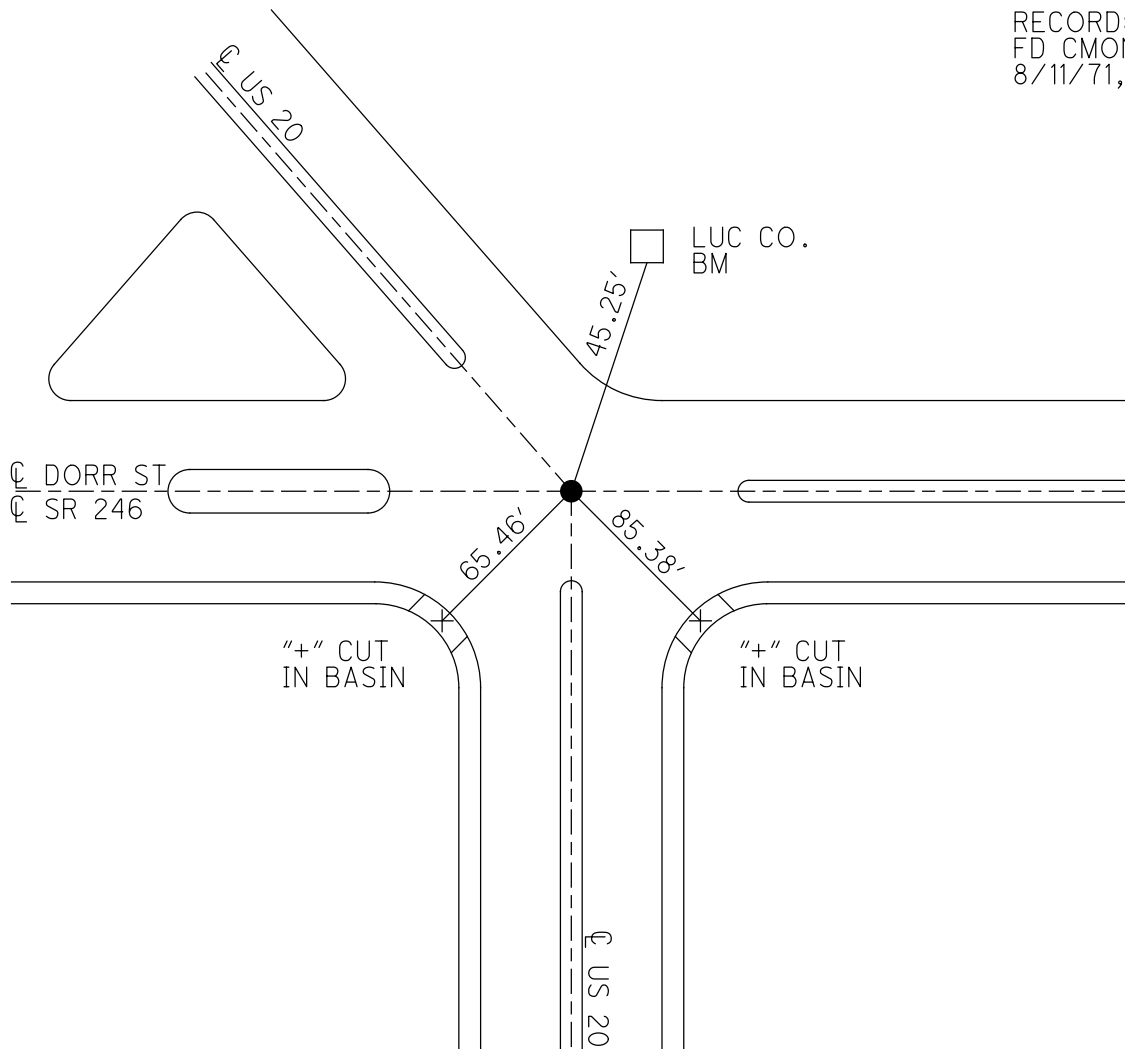
35



HORIZ.DATUM: _____ GEOID: _____

GRID: NORTHING: _____ EASTING: _____

RECORD:
 FD CMON
 8/11/71, DC



O.D.O.T. DISTRICT 2 SURVEY OFFICE (USE ONLY)

PERSONNEL

REFERENCE NO. 64

SHEET 18 OF 55

NOTES CURTIS DATE 8/11/71
H.C. STEVENS WEATHER FAIR
R.C. BRANNAN TEMP. 75°

ROUTE US 20
COUNTY LUCAS
TOWNSHIP 12 MILE RESERVE
SECTION 1
T 2 US R E

DWG BY NIESE PID _____

TYPE MONUMENT P.K. NAIL

ON SURFACE - ~~BELOW~~ ON

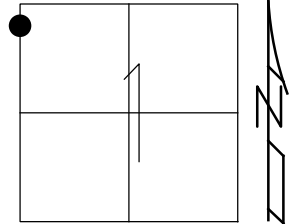
OFFSET ☉ PAVEMENT ON LT : RT

- TO - EDGE PAVEMENT

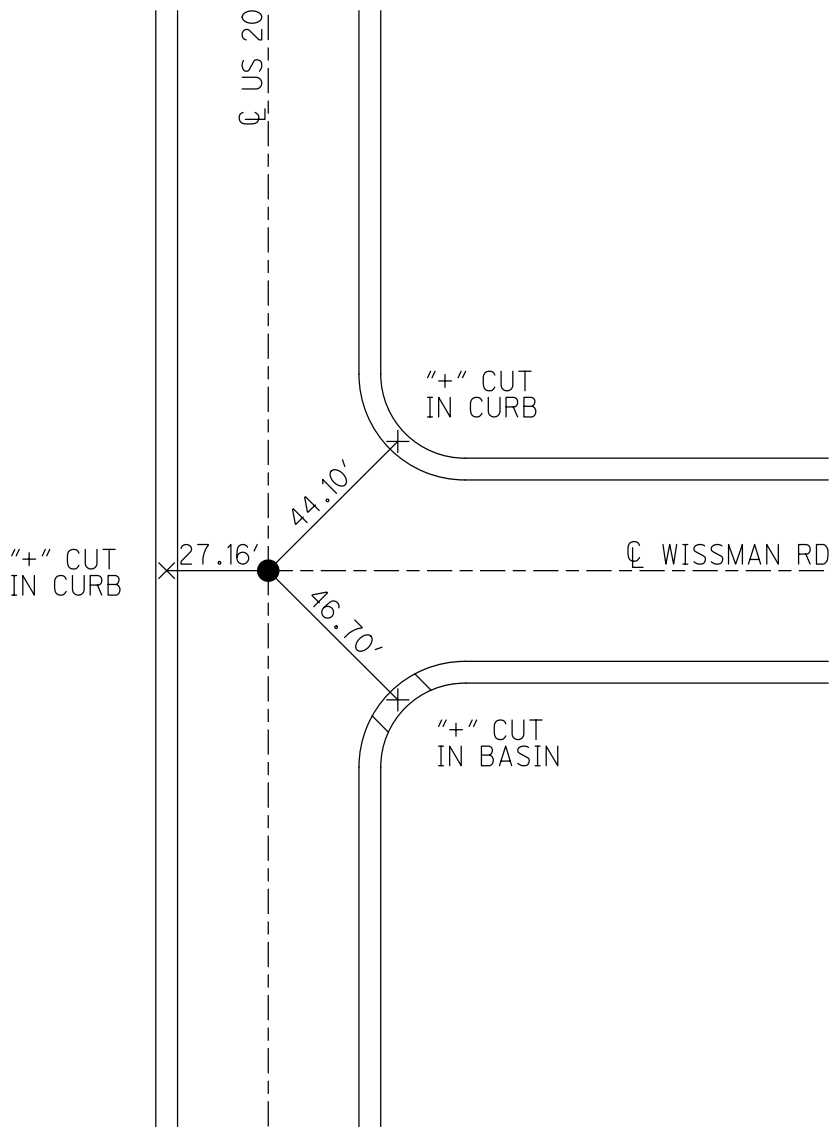
STATION: 660+52

HORZ.DATUM: _____ GEOID: _____

GRID: NORTHING: _____ EASTING: _____



RECORD:
FD P.K. NAIL
8/11/71, DC



O.D.O.T. DISTRICT 2 SURVEY OFFICE (USE ONLY)

PERSONNEL _____

REFERENCE NO. 65

SHEET 19 OF 55

NOTES CURTIS

DATE 8/11/71

ROUTE US 20

H.C. STEVENS

WEATHER FAIR

COUNTY LUCAS

R.C. BRANNAN

TEMP. 75°

TOWNSHIP 12 MILE RESERVE

DWG BY NIESE PID _____

SECTION 1

T 2 US R E

TYPE MONUMENT P.K. NAIL

ON SURFACE - ~~BELOW~~ ON

OFFSET ☉ PAVEMENT ON LT : RT

- TO - EDGE PAVEMENT

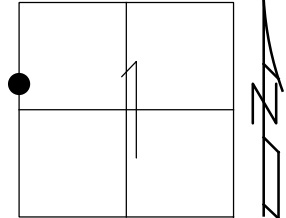
STATION: 675+84

HORZ. DATUM: _____

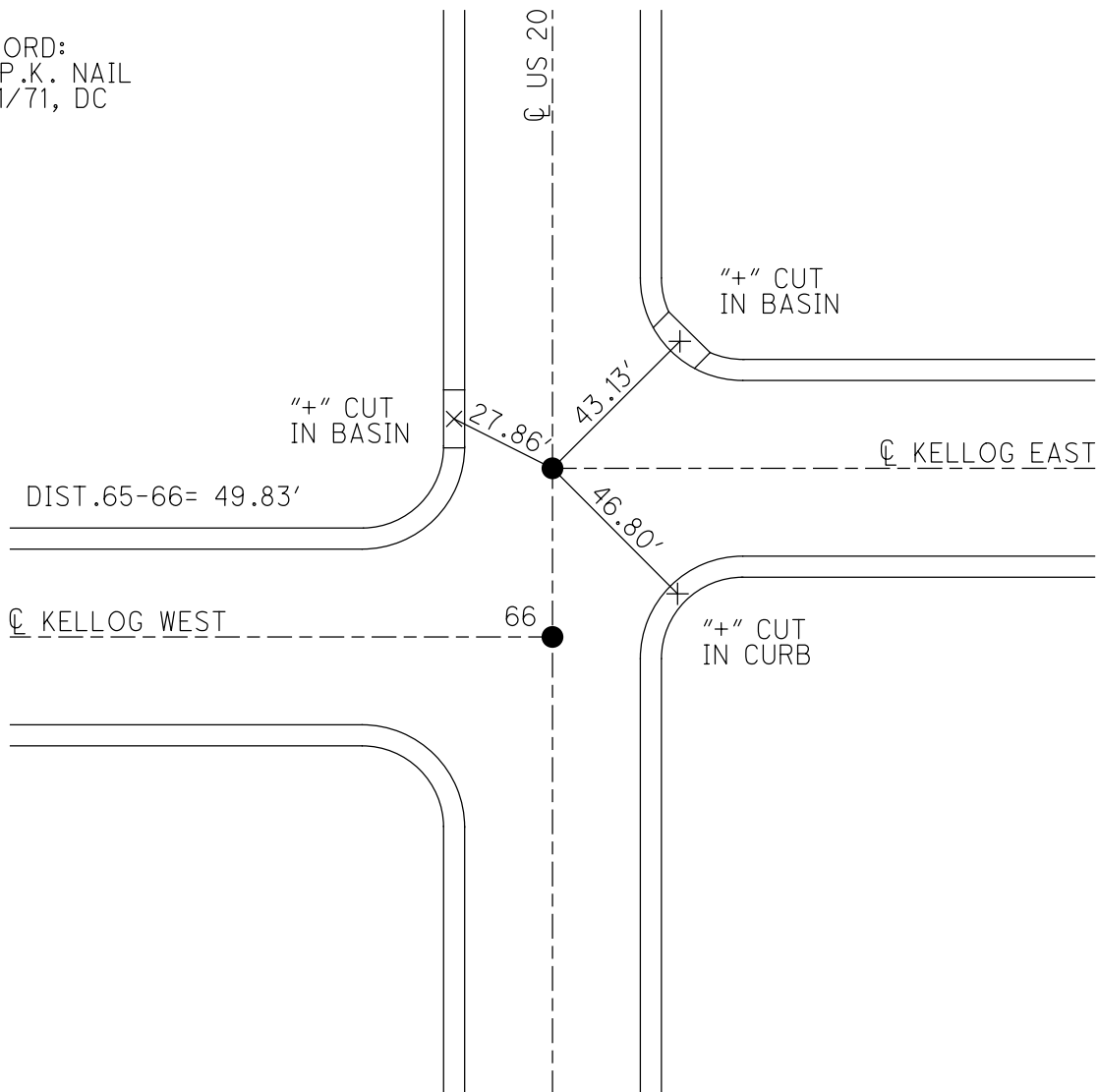
GEOID: _____

GRID: NORTHING: _____

EASTING: _____



RECORD:
FD P.K. NAIL
8/11/71, DC



O.D.O.T. DISTRICT 2 SURVEY OFFICE (USE ONLY)

PERSONNEL _____

REFERENCE NO. 66

SHEET 20 OF 55

NOTES CURTIS DATE 8/11/71
 H.C. STEVENS WEATHER FAIR
 R.C. BRANNAN TEMP. 75°

ROUTE US 20
 COUNTY LUCAS
 TOWNSHIP 12 MILE RESERVE
 SECTION 1
 T 2 US R E

DWG BY NIESE PID _____

TYPE MONUMENT P.K. NAIL

ON SURFACE - ~~BELOW~~ ON

OFFSET C PAVEMENT ON LT : RT

- TO - EDGE PAVEMENT

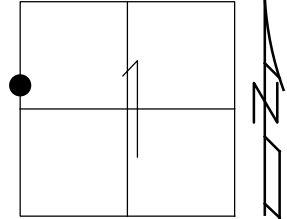
STATION: 675+84

HORZ. DATUM: _____

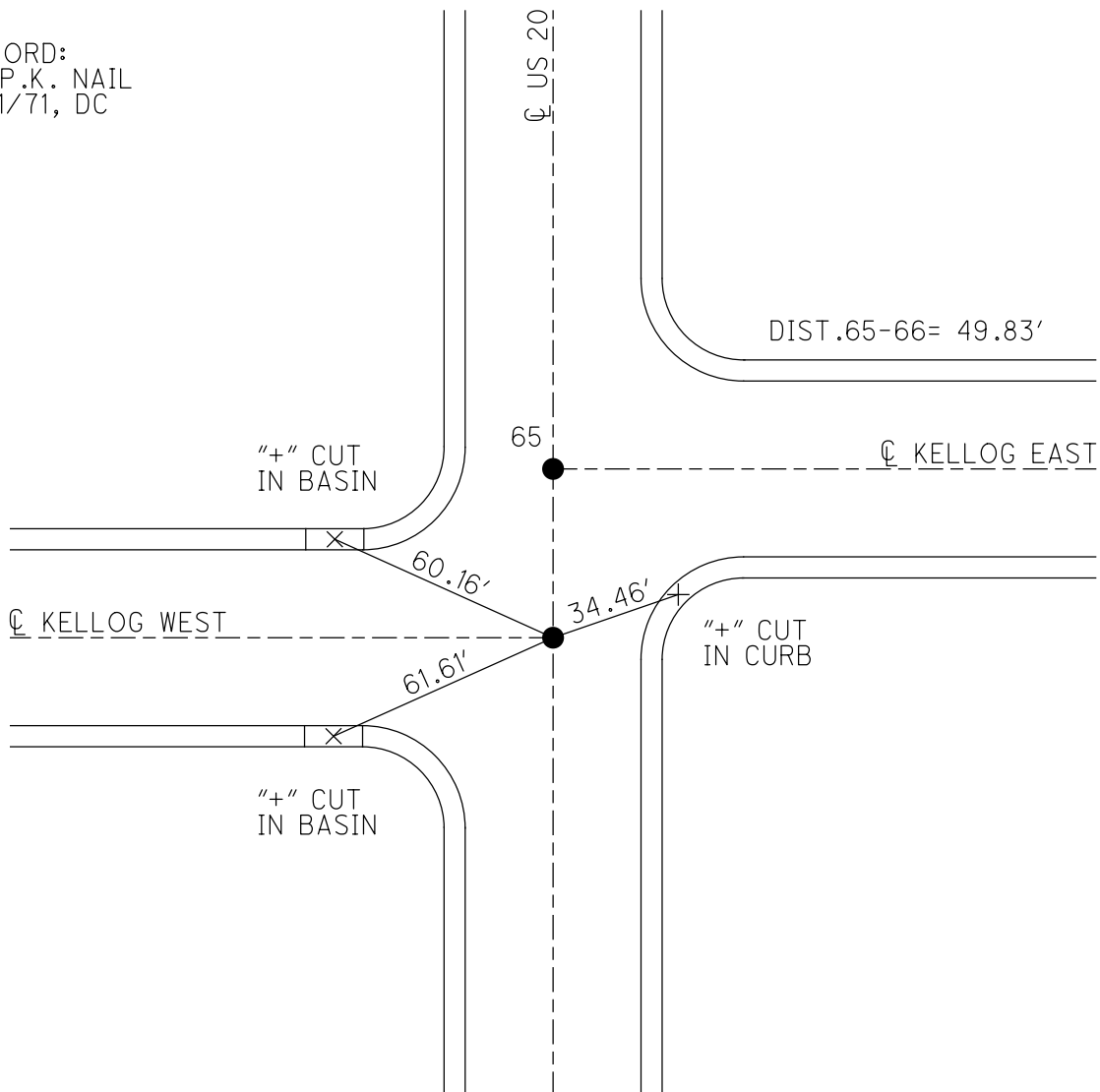
GEOID: _____

GRID: NORTHING: _____

EASTING: _____



RECORD:
 FD P.K. NAIL
 8/11/71, DC



O.D.O.T. DISTRICT 2 SURVEY OFFICE (USE ONLY)

PERSONNEL

REFERENCE NO. 67

SHEET 21 OF 55

NOTES CURTIS

DATE 8/11/71

ROUTE US 20

H.C. STEVENS

WEATHER FAIR

COUNTY LUCAS

R.C. BRANNAN

TEMP. 75°

TOWNSHIP 12 MILE RESERVE

DWG BY NIESE PID _____

SECTION 1

T 2 US R E

TYPE MONUMENT BRASS PLATE

ON SURFACE - ~~BELOW~~ ON

OFFSET Q PAVEMENT ON LT : RT

- TO - EDGE PAVEMENT

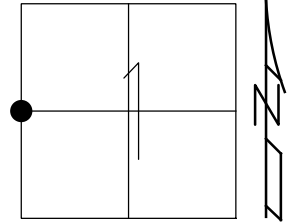
STATION: 681+65

HORZ. DATUM: _____

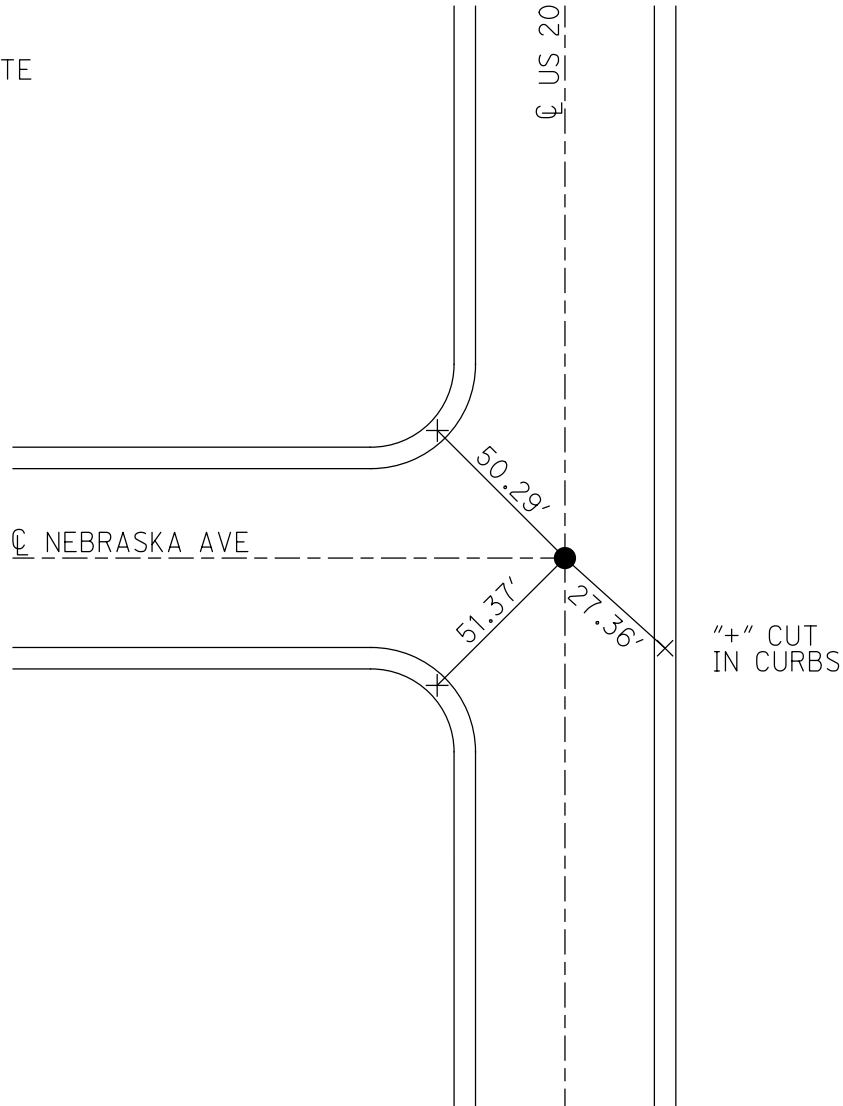
GEOID: _____

GRID: NORTHING: _____

EASTING: _____



RECORD:
FD BRASS PLATE
8/11/71, DC



O.D.O.T. DISTRICT 2 SURVEY OFFICE (USE ONLY)

PERSONNEL _____

REFERENCE NO. 68

SHEET 22 OF 55

NOTES NIESE DATE 12/9/21

ROUTE US 20

H.C. AUBLE WEATHER FAIR

COUNTY LUCAS

R.C. _____ TEMP. 39°

TOWNSHIP 12 MILE RESERVE

SECTION 1

DWG BY NIESE PID 110490

T 2 US R E

TYPE MONUMENT MONBOX W/STONE

ON SURFACE - ~~BELOW~~ ON

OFFSET \varnothing PAVEMENT ON LT : RT

- TO - EDGE PAVEMENT

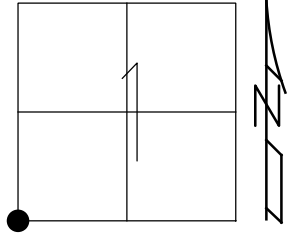
STATION: 708+05

HORIZ.DATUM: NAD83(2011)

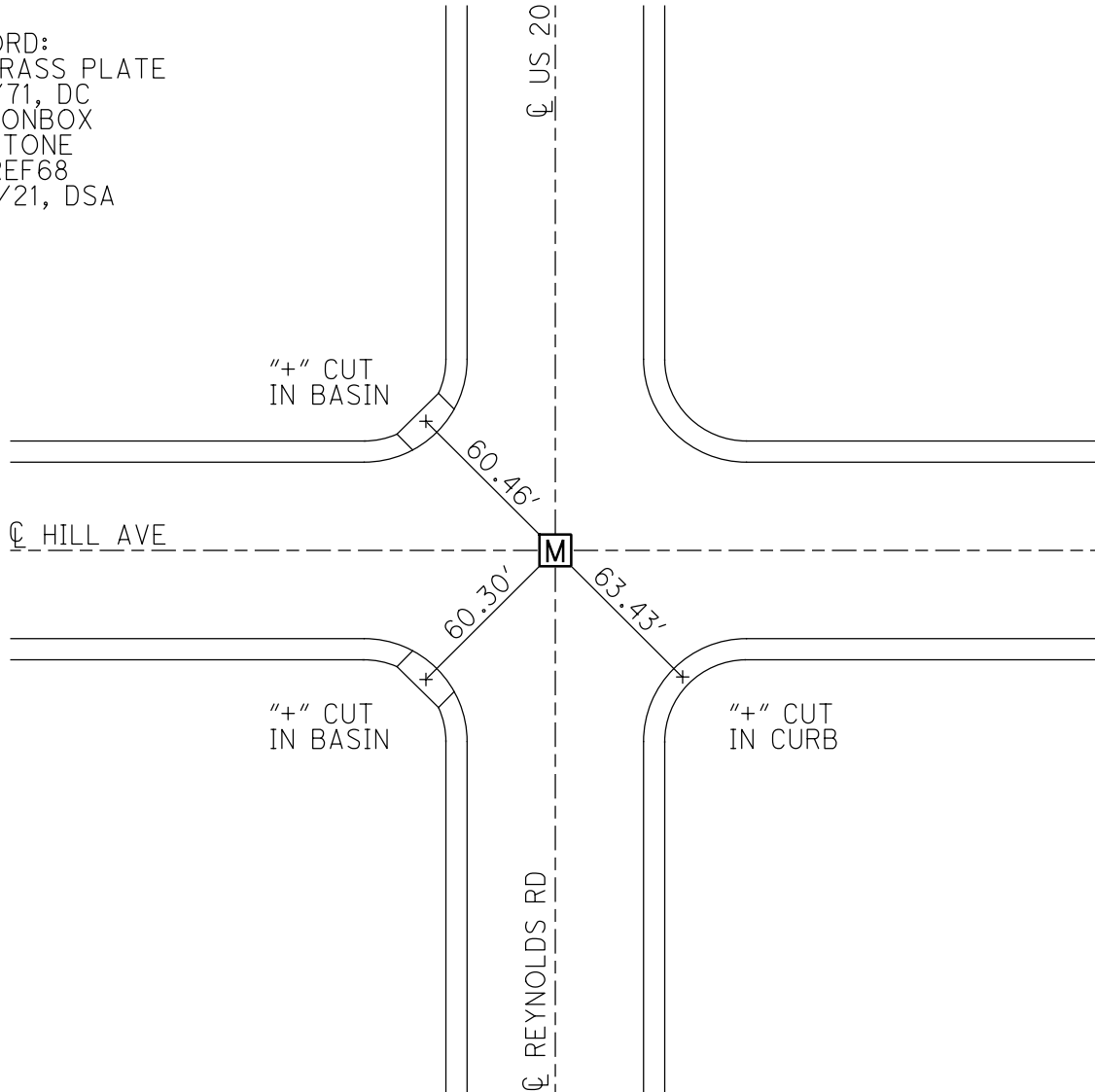
GEOID: NAVD88 2012A

GRID: NORTHING: 720586.732

EASTING: 1650188.811



RECORD:
FD BRASS PLATE
8/11/71, DC
FD MONBOX
W/ STONE
NEWREF68
12/9/21, DSA



O.D.O.T. DISTRICT 2 SURVEY OFFICE (USE ONLY)

PERSONNEL

REFERENCE NO. 69

SHEET 23 OF 55

NOTES CURTIS

DATE 8/11/71

ROUTE US 20

H.C. STEVENS

WEATHER FAIR

COUNTY LUCAS

R.C. BRANNAN

TEMP. 75°

TOWNSHIP 12 MILE RESERVE

DWG BY NIESE PID _____

SECTION 12

T 2 US R E

TYPE MONUMENT IRON PIN

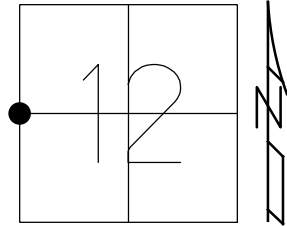
ON SURFACE - ~~BELOW~~ ON

OFFSET ☉ PAVEMENT ON LT : RT
- TO - EDGE PAVEMENT

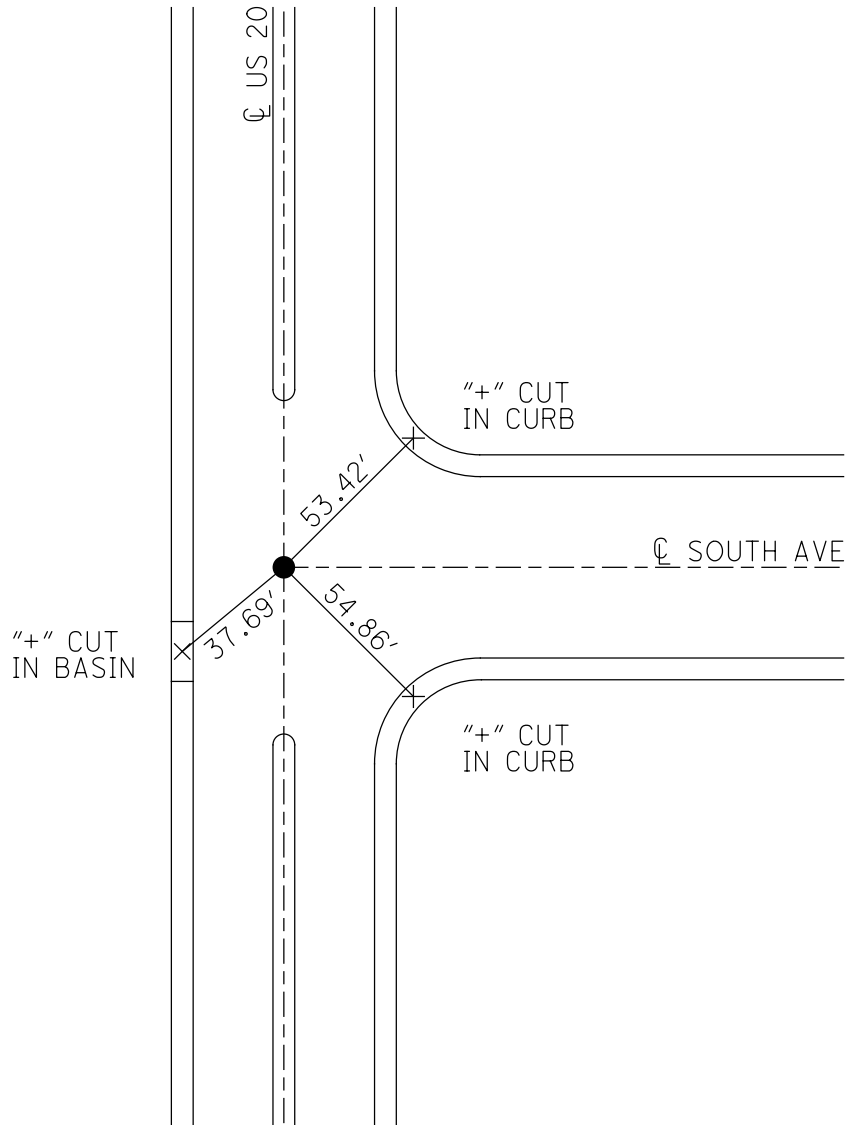
STATION: 734+98

HORZ.DATUM: _____ GEOID: _____

GRID: NORTHING: _____ EASTING: _____



RECORD:
FD IPIN
8/11/71, DC



O.D.O.T. DISTRICT 2 SURVEY OFFICE (USE ONLY)

PERSONNEL

REFERENCE NO. 70

SHEET 24 OF 55

NOTES CURTIS DATE 8/12/71

H.C. STEVENS WEATHER SUNNY

R.C. BRANNAN TEMP. 75°

ROUTE US 20

COUNTY LUCAS

TOWNSHIP 12 MILE RESERVE

SECTION 13

DWG BY NIESE PID _____

T 2 US R E

TYPE MONUMENT R.R. SPIKE

ON SURFACE - ~~BELOW~~ ON

OFFSET ☐ PAVEMENT ON LT : RT

- TO - EDGE PAVEMENT

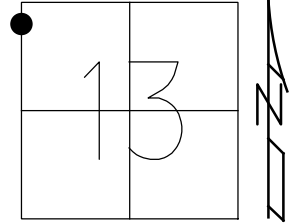
STATION: 766+65

HORZ. DATUM: _____

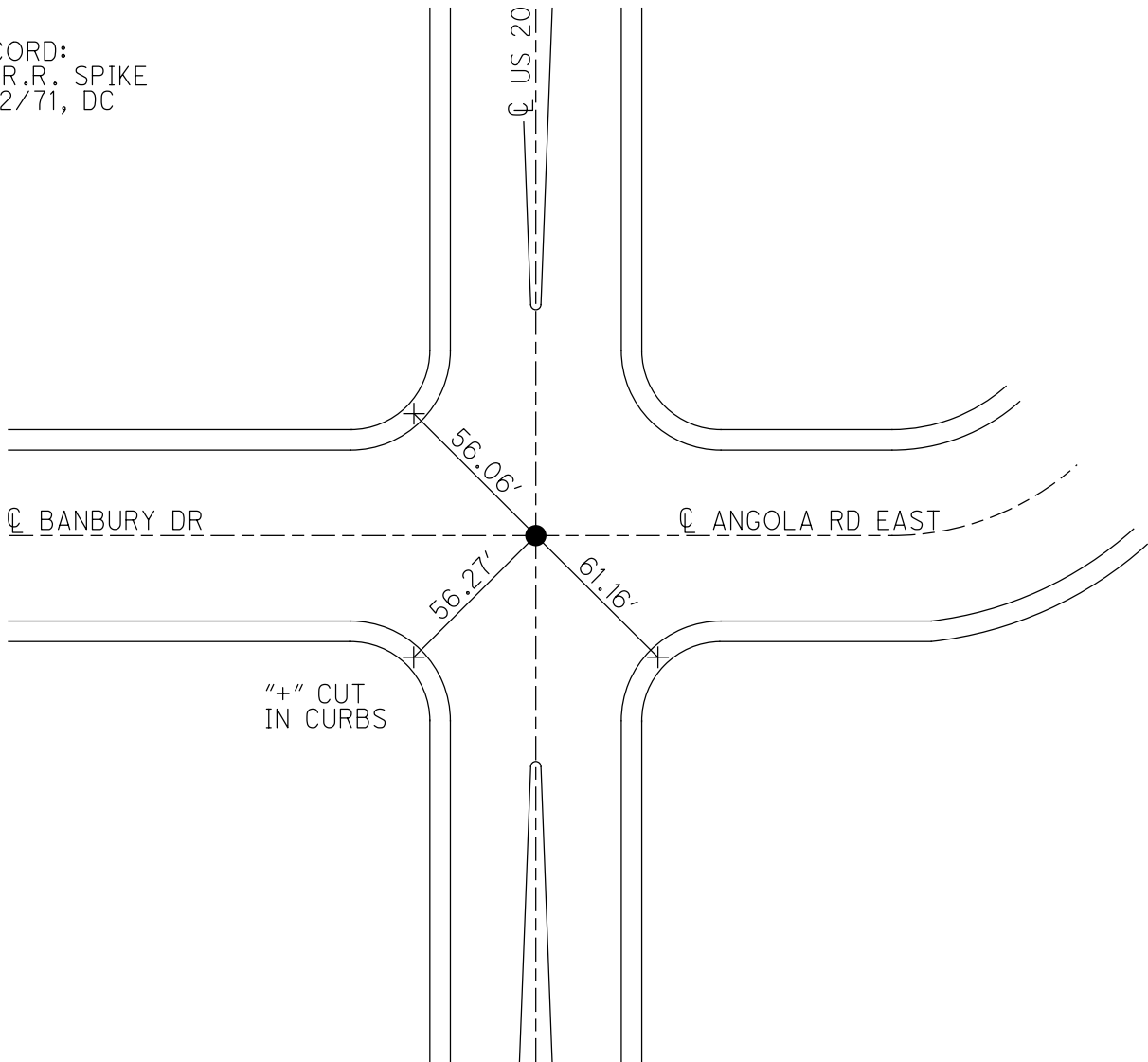
GEOID: _____

GRID: NORTHING: _____

EASTING: _____



RECORD:
FD R.R. SPIKE
8/12/71, DC



O.D.O.T. DISTRICT 2 SURVEY OFFICE (USE ONLY)

PERSONNEL

REFERENCE NO. 71

SHEET 25 OF 55

NOTES CURTIS DATE 8/12/71
H.C. STEVENS WEATHER SUNNY
R.C. BRANNAN TEMP. 75°

ROUTE US 20
COUNTY LUCAS
TOWNSHIP 12 MILE RESERVE
SECTION 13
T 2 US R E

DWG BY NIESE PID _____

TYPE MONUMENT R.R. SPIKE

ON SURFACE - ~~BELOW~~ ON

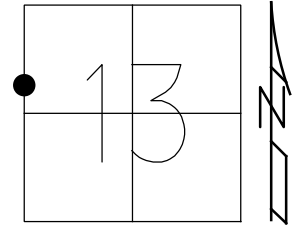
OFFSET ☉ PAVEMENT ON LT : RT

- TO - EDGE PAVEMENT

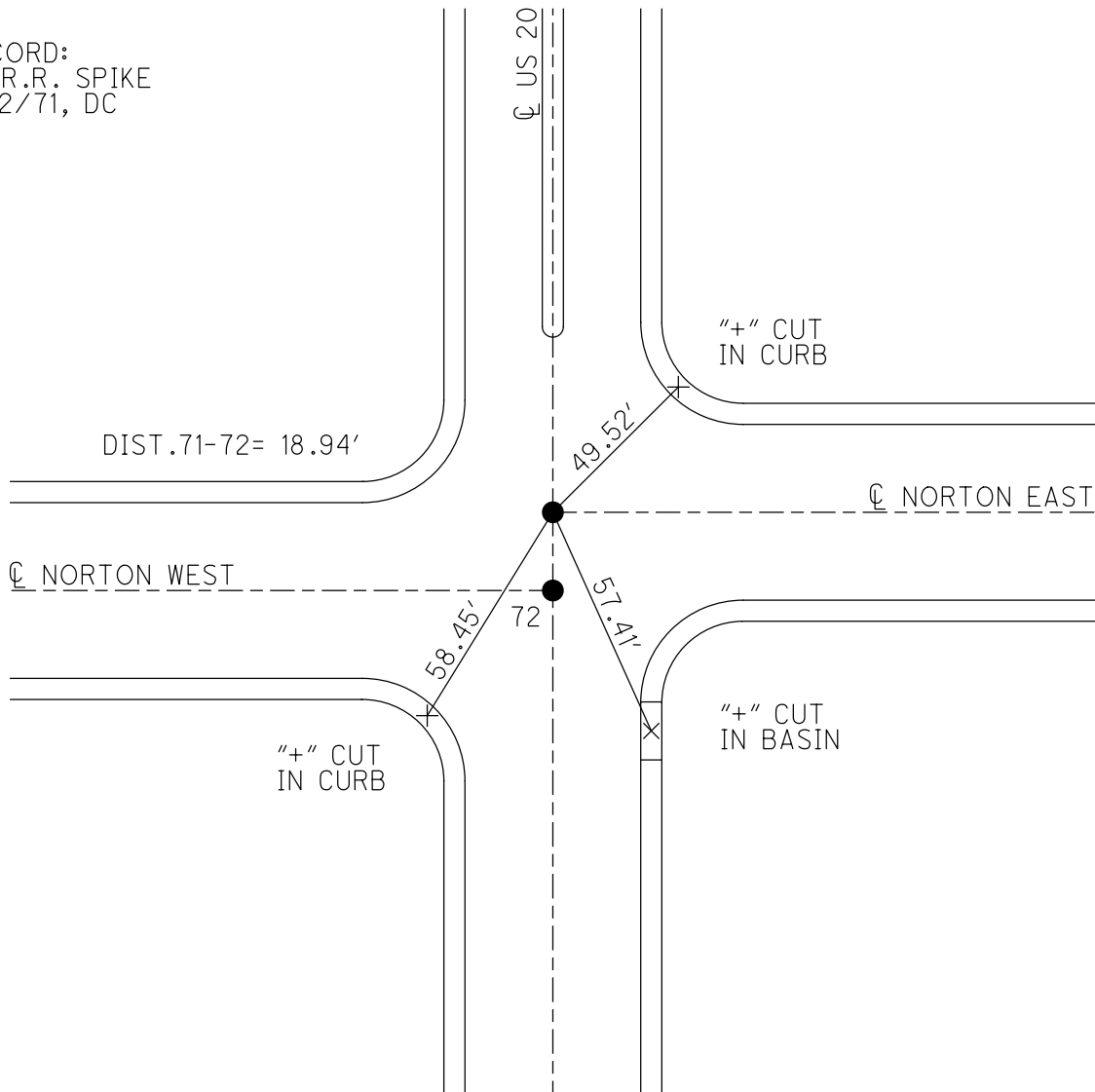
STATION: 780+91

HORZ. DATUM: _____ GEOID: _____

GRID: NORTHING: _____ EASTING: _____



RECORD:
FD R.R. SPIKE
8/12/71, DC



O.D.O.T. DISTRICT 2 SURVEY OFFICE (USE ONLY)

PERSONNEL

REFERENCE NO. 72

SHEET 26 OF 55

NOTES CURTIS

DATE 8/12/71

ROUTE US 20

H.C. STEVENS

WEATHER SUNNY

COUNTY LUCAS

R.C. BRANNAN

TEMP. 75°

TOWNSHIP 12 MILE RESERVE

SECTION 13

DWG BY NIESE PID _____

T 2 US R E

TYPE MONUMENT R.R. SPIKE

ON SURFACE - ~~BELOW~~ ON

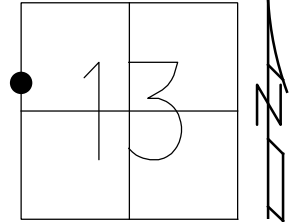
OFFSET C PAVEMENT ON LT : RT

- TO - EDGE PAVEMENT

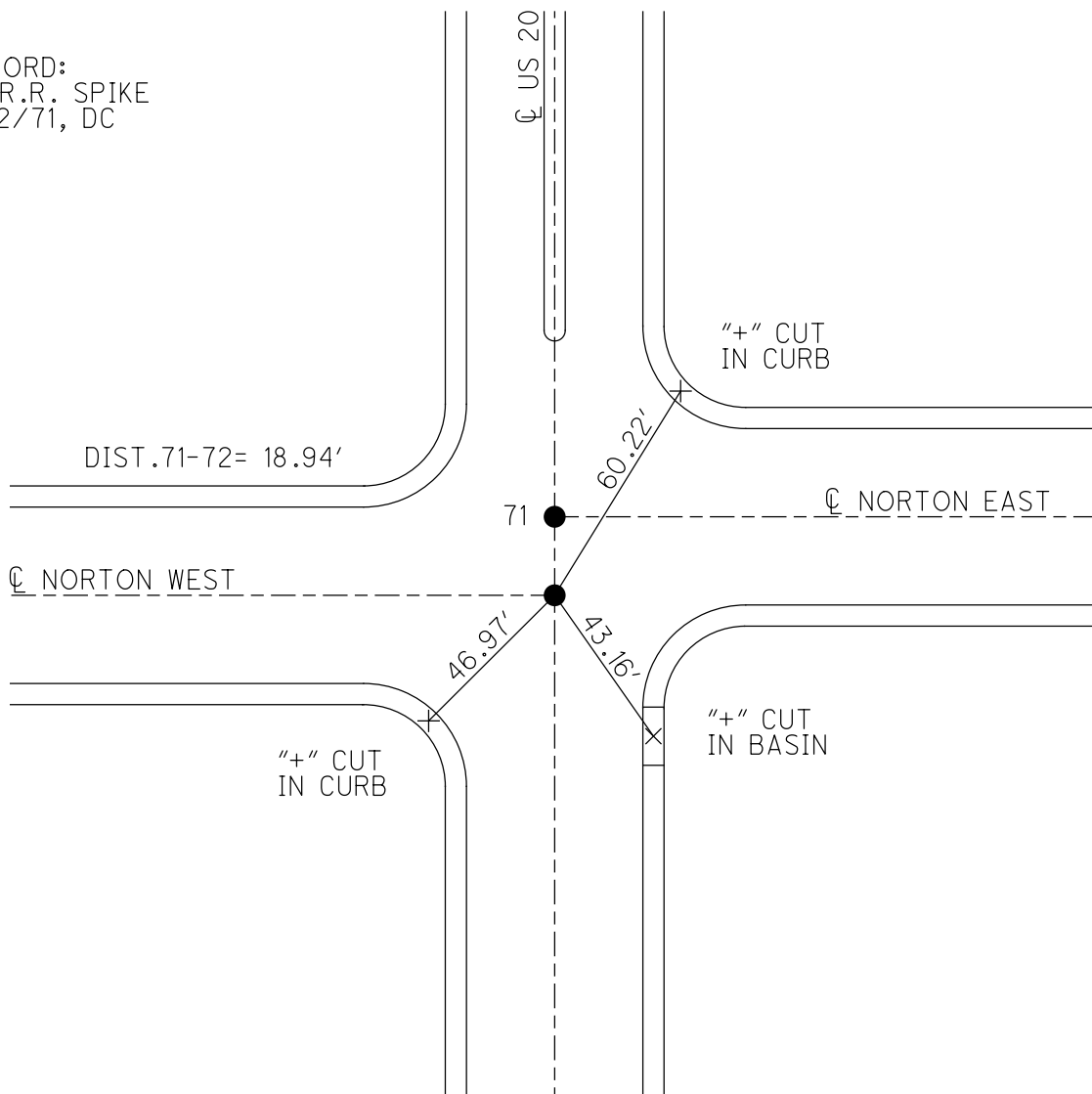
STATION: 781+00

HORZ. DATUM: _____ GEOID: _____

GRID: NORTHING: _____ EASTING: _____



RECORD:
FD R.R. SPIKE
8/12/71, DC



O.D.O.T. DISTRICT 2 SURVEY OFFICE (USE ONLY)

PERSONNEL _____

REFERENCE NO. 73

SHEET 27 OF 55

NOTES CURTIS

DATE 8/12/71

ROUTE US 20

H.C. STEVENS

WEATHER SUNNY

COUNTY LUCAS

R.C. BRANNAN

TEMP. 75°

TOWNSHIP 12 MILE RESERVE

SECTION 13

DWG BY NIESE PID _____

T 2 US R E

TYPE MONUMENT R.R. SPIKE

ON SURFACE - ~~BELOW~~ ON

OFFSET ☐ PAVEMENT ON LT : RT

- TO - EDGE PAVEMENT

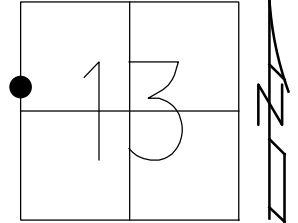
STATION: 782+14

HORZ. DATUM: _____

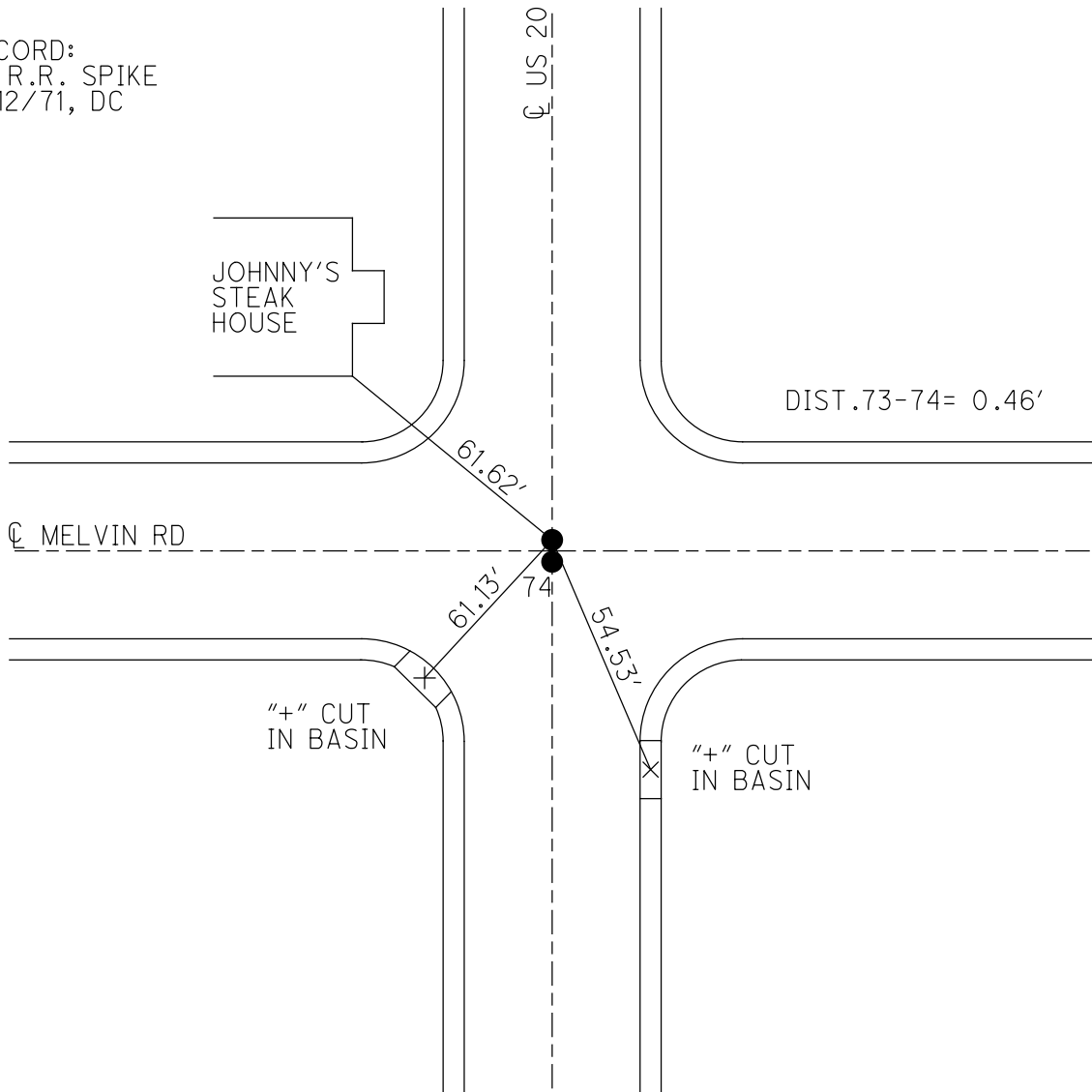
GEOID: _____

GRID: NORTHING: _____

EASTING: _____



RECORD:
FD R.R. SPIKE
8/12/71, DC



O.D.O.T. DISTRICT 2 SURVEY OFFICE (USE ONLY)

PERSONNEL _____

REFERENCE NO. 74

SHEET 28 OF 55

NOTES CURTIS

DATE 8/12/71

ROUTE US 20

H.C. STEVENS

WEATHER SUNNY

COUNTY LUCAS

R.C. BRANNAN

TEMP. 75°

TOWNSHIP 12 MILE RESERVE

SECTION 13

DWG BY NIESE PID _____

T 2 US R E

TYPE MONUMENT R.R. SPIKE

ON SURFACE - ~~BELOW~~ ON

OFFSET ☐ PAVEMENT ON LT : RT

- TO - EDGE PAVEMENT

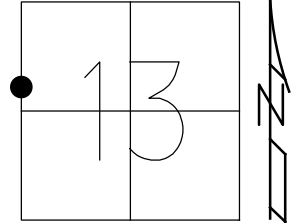
STATION: 782+14

HORZ. DATUM: _____

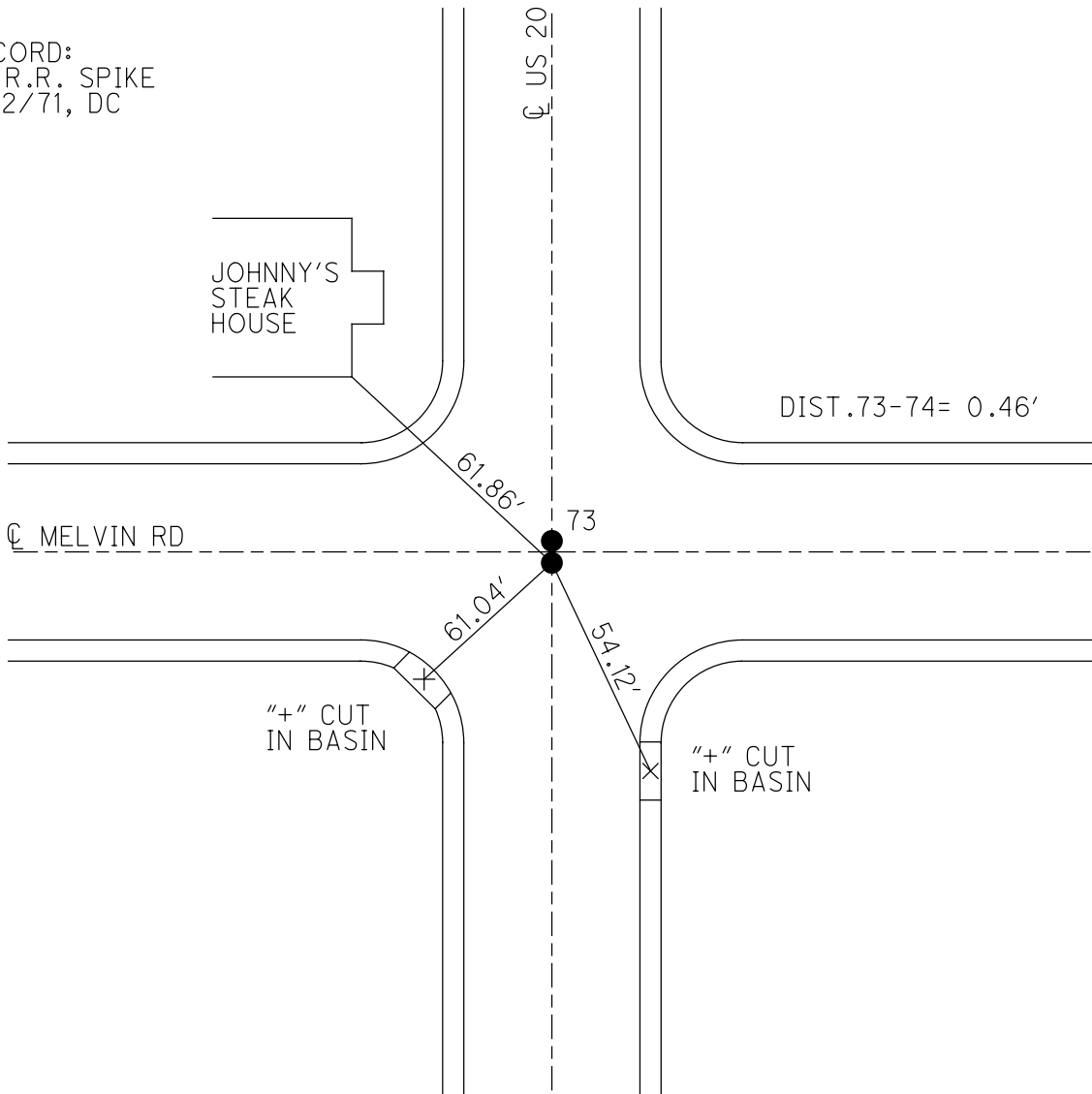
GEOID: _____

GRID: NORTHING: _____

EASTING: _____



RECORD:
FD R.R. SPIKE
8/12/71, DC



O.D.O.T. DISTRICT 2 SURVEY OFFICE (USE ONLY)

PERSONNEL

REFERENCE NO. 75

SHEET 29 OF 55

NOTES CURTIS DATE 8/12/71
H.C. STEVENS WEATHER SUNNY
R.C. BRANNAN TEMP. 75°

ROUTE US 20
COUNTY LUCAS
TOWNSHIP 12 MILE RESERVE
SECTION 13
T 2 US R E

DWG BY NIESE PID _____

TYPE MONUMENT BRASS MOBORA

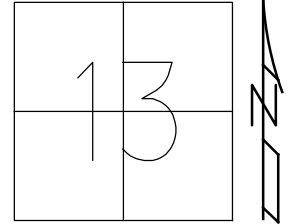
ON SURFACE - ~~BELOW~~ ON

OFFSET CL PAVEMENT ON LT : RT
- TO - EDGE PAVEMENT

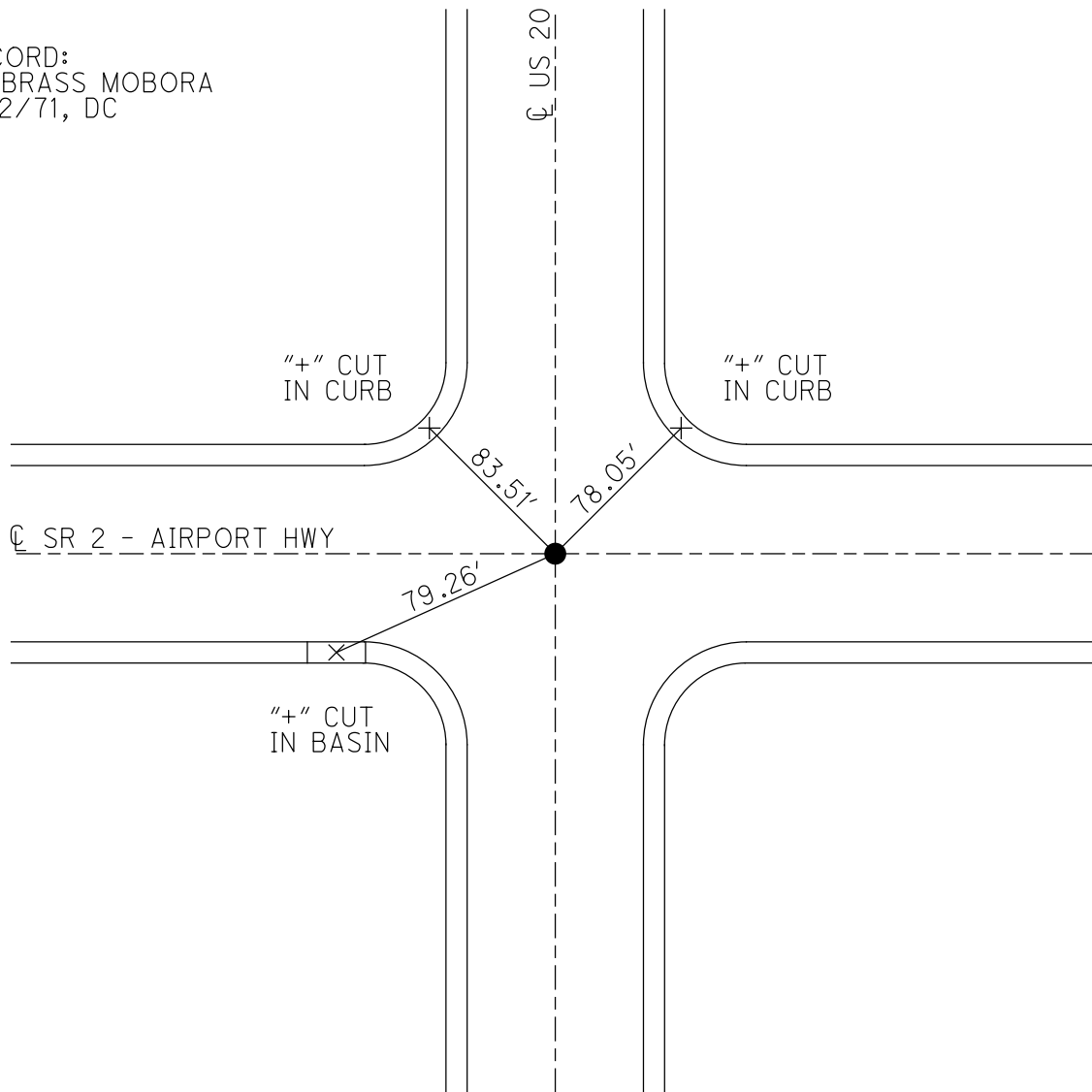
STATION: 788+83

HORIZ.DATUM: _____ GEOID: _____

GRID: NORTHING: _____ EASTING: _____



RECORD:
FD BRASS MOBORA
8/12/71, DC



O.D.O.T. DISTRICT 2 SURVEY OFFICE (USE ONLY)

PERSONNEL _____

REFERENCE NO. 75 A

SHEET 30 OF 55

NOTES LOEHRKE

DATE 9/8/97

ROUTE US 20

H.C. CORDES

WEATHER FAIR

COUNTY LUCAS

R.C. _____

TEMP. 68°

TOWNSHIP 12 MILE RESERVE

SECTION 13

DWG BY NIESE

PID _____

T 2 US R E

TYPE MONUMENT BRASS PLUG

ON SURFACE - ~~BELOW~~ ON

OFFSET \bar{C} PAVEMENT _____ LT : RT

14.25' TO LT ~~EDGE PAVEMENT~~ FACE OF CURB

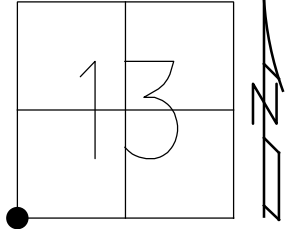
STATION: _____

HORZ. DATUM: _____

GEOID: _____

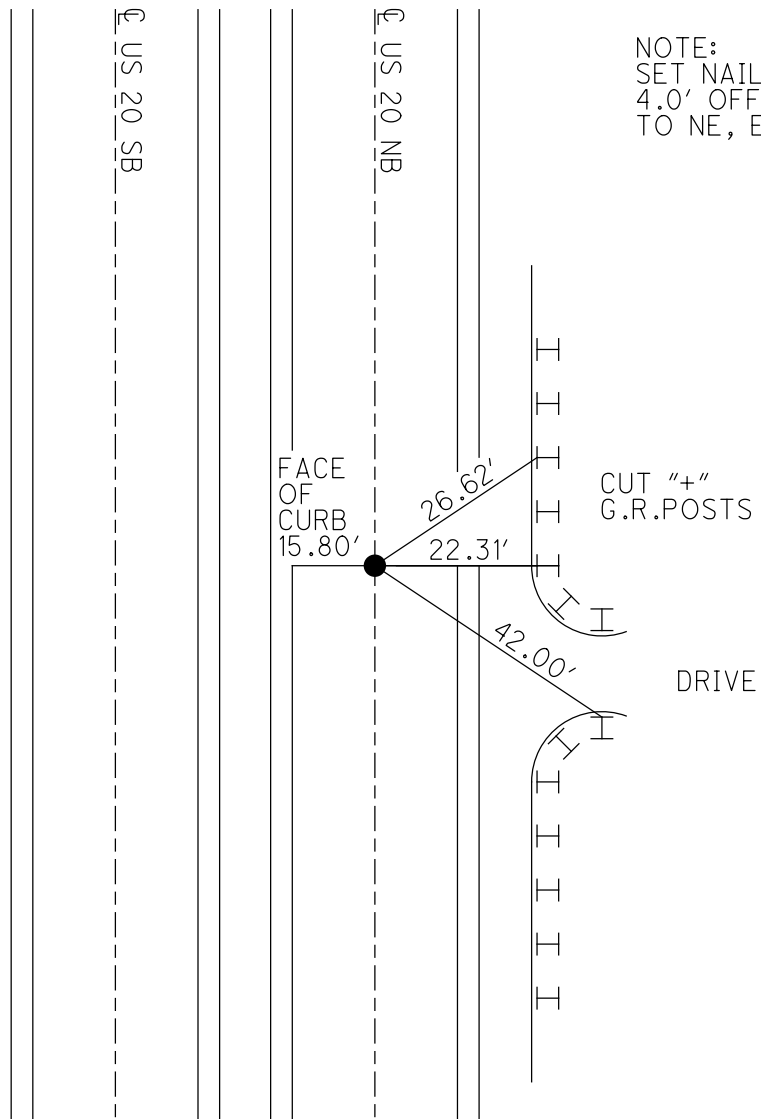
GRID: NORTHING: _____

EASTING: _____



RECORD: P.I.
STA 21+32.53
D.N.F.
8/12/71, DC
BRASS PLUG
MONBOX TO BE SET
9/8/97, CL

NOTE:
SET NAIL/SHI'S
4.0' OFFSETS
TO NE, EAST, SE



O.D.O.T. DISTRICT 2 SURVEY OFFICE (USE ONLY)

PERSONNEL _____

REFERENCE NO. 77

SHEET 31 OF 55

NOTES LOEHRKE

DATE 9/11/97

ROUTE US 20

H.C. HUSS

WEATHER _____

COUNTY LUCAS

R.C. _____

TEMP. 64°

TOWNSHIP 12 MILE RESERVE

DWG BY NIESE

PID _____

SECTION 24

T 2 US R E

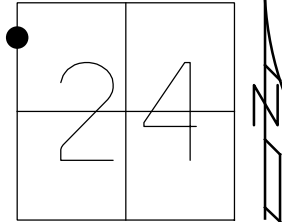
TYPE MONUMENT SM.R.R. SPIKE

ON SURFACE - ~~BELOW~~ ON

OFFSET \varnothing PAVEMENT 0.7' ~~LT~~ : RT CROWN OF N.B. LANES

- TO - EDGE PAVEMENT

STATION: 820+51



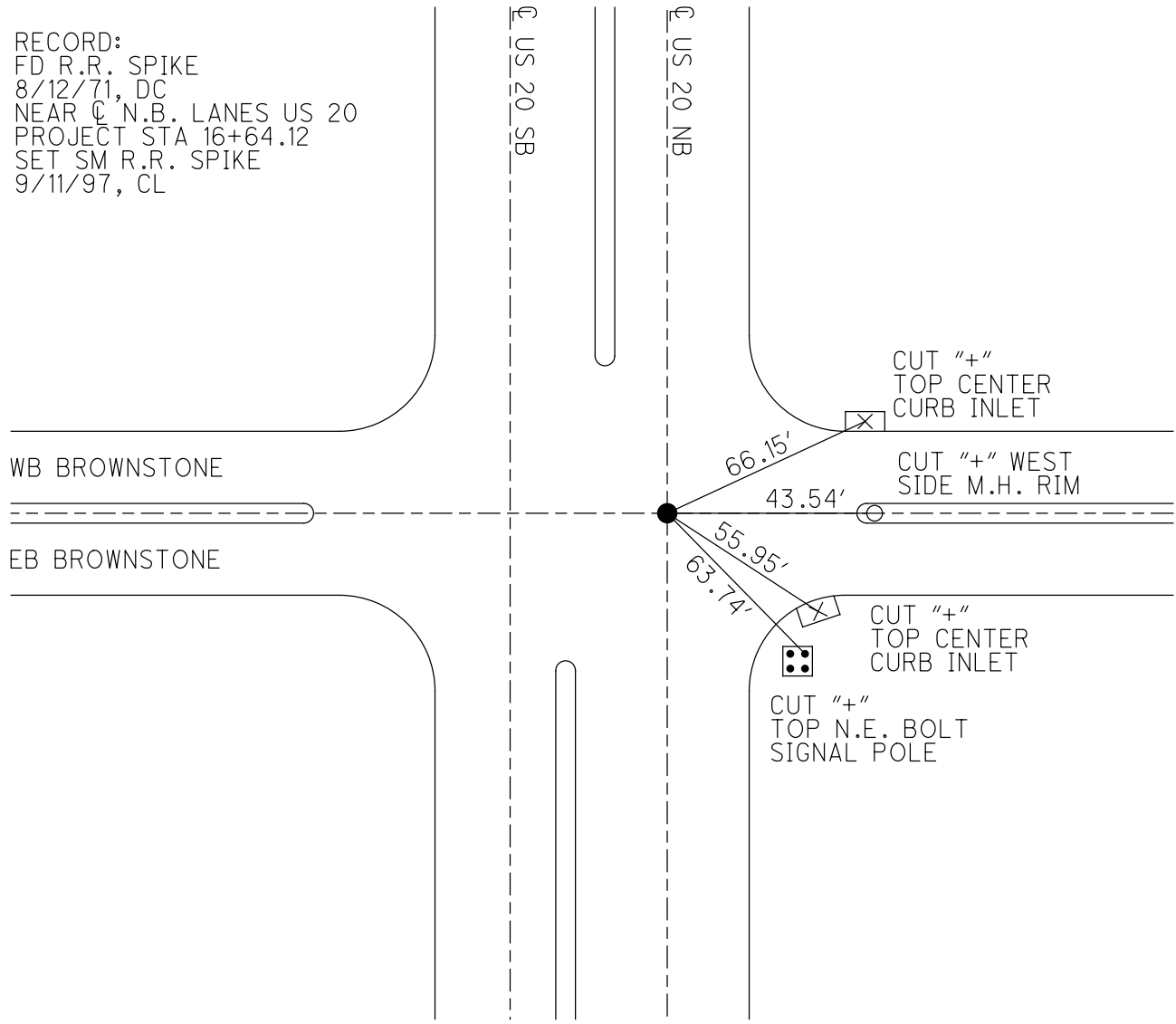
HORZ.DATUM: _____

GEOID: _____

GRID: NORTHING: _____

EASTING: _____

RECORD:
FD R.R. SPIKE
8/12/71, DC
NEAR \varnothing N.B. LANES US 20
PROJECT STA 16+64.12
SET SM R.R. SPIKE
9/11/97, CL



O.D.O.T. DISTRICT 2 SURVEY OFFICE (USE ONLY)

PERSONNEL _____

REFERENCE NO. 78

SHEET 32 OF 55

NOTES CURTIS

DATE 8/12/71

ROUTE US 20

H.C. STEVENS

WEATHER SUNNY

COUNTY LUCAS

R.C. BRANNAN

TEMP. 75°

TOWNSHIP 12 MILE RESERVE

DWG BY NIESE PID _____

SECTION 24

T 2 US R E

TYPE MONUMENT R.R. SPIKE

ON SURFACE - ~~BELOW~~ ON

OFFSET ☉ PAVEMENT ON LT : RT

- TO - EDGE PAVEMENT

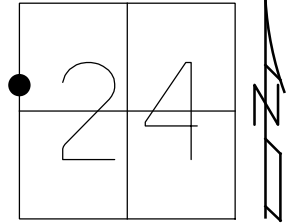
STATION: 832+13

HORZ. DATUM: _____

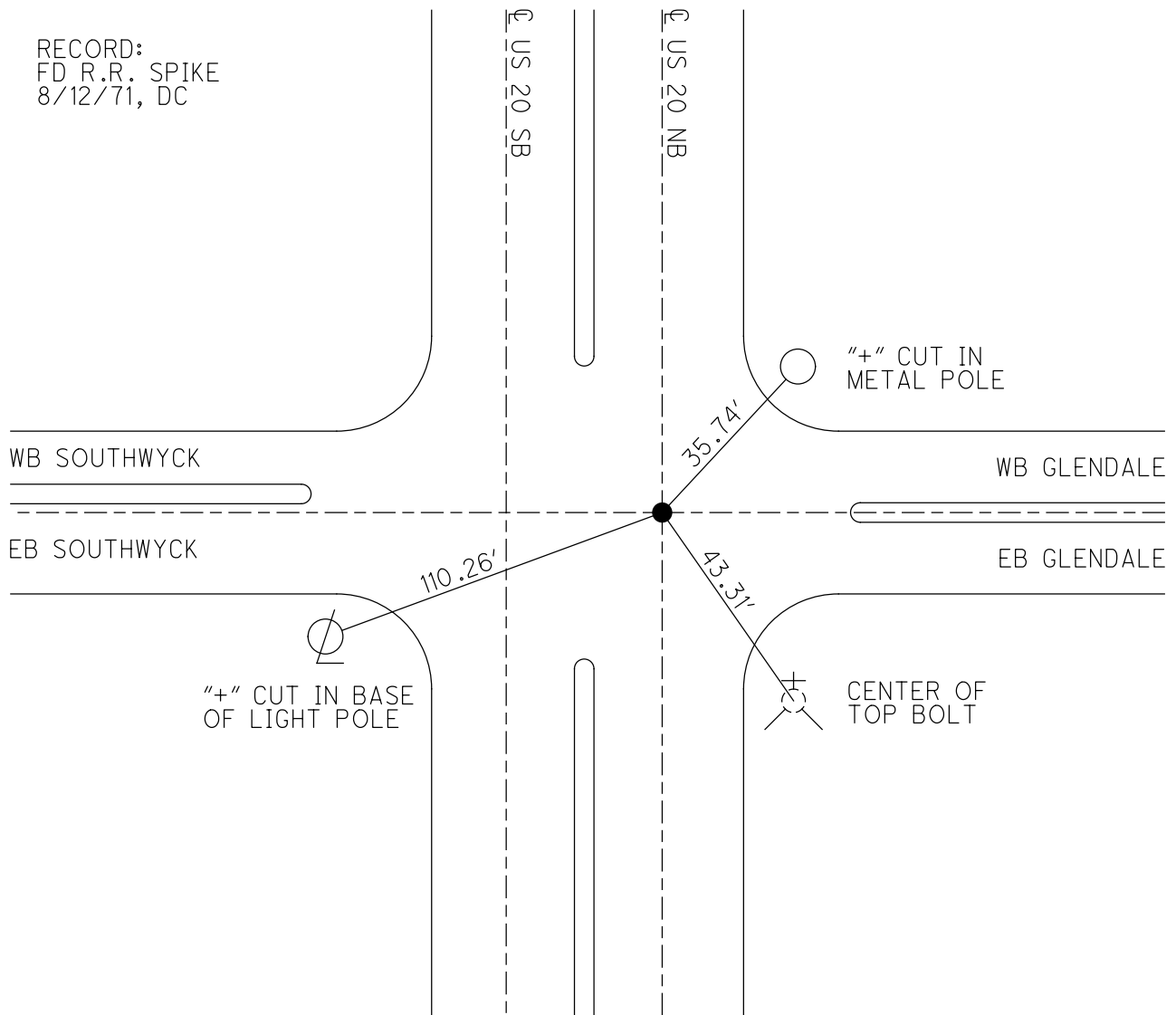
GEOID: _____

GRID: NORTHING: _____

EASTING: _____



RECORD:
FD R.R. SPIKE
8/12/71, DC



O.D.O.T. DISTRICT 2 SURVEY OFFICE (USE ONLY)

PERSONNEL

REFERENCE NO. 79

SHEET 33 OF 55

NOTES CURTIS DATE 8/12/71
H.C. STEVENS WEATHER SUNNY
R.C. BRANNAN TEMP. 75°

ROUTE US 20
COUNTY LUCAS
TOWNSHIP 12 MILE RESERVE
SECTION 24
T 2 US R E

DWG BY NIESE PID _____

TYPE MONUMENT MOBORA

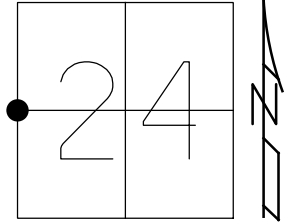
ON SURFACE - ~~BELOW~~ ON

OFFSET \bar{C} PAVEMENT ON LT : RT
- TO - EDGE PAVEMENT

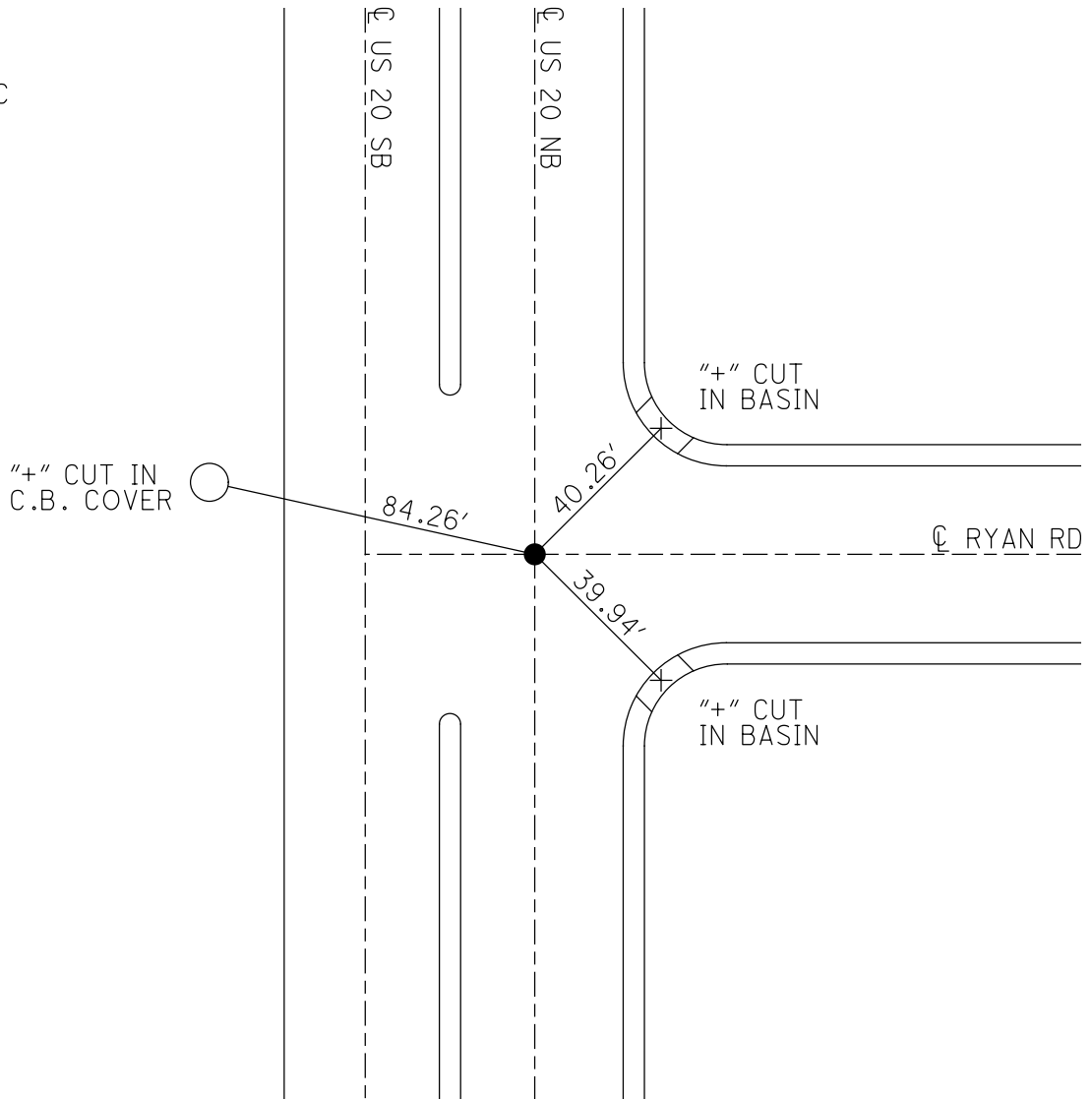
STATION: 842+69

HORIZ.DATUM: _____ GEOID: _____

GRID: NORTHING: _____ EASTING: _____



RECORD:
MOBORA
8/12/71, DC



O.D.O.T. DISTRICT 2 SURVEY OFFICE (USE ONLY)

PERSONNEL _____

REFERENCE NO. 80

SHEET 34 OF 55

NOTES CURTIS DATE 8/13/71

ROUTE US 20

H.C. STEVENS WEATHER SUNNY

COUNTY LUCAS

R.C. BRANNAN TEMP. 80°

TOWNSHIP 12 MILE RESERVE

SECTION 24

DWG BY NIESE PID _____

T 2 US R E

TYPE MONUMENT R.R. SPIKE

ON SURFACE - ~~BELOW~~ ON

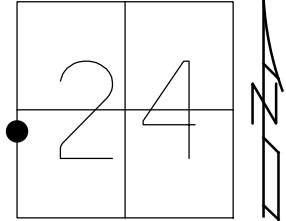
OFFSET Q PAVEMENT ON LT : RT

- TO - EDGE PAVEMENT

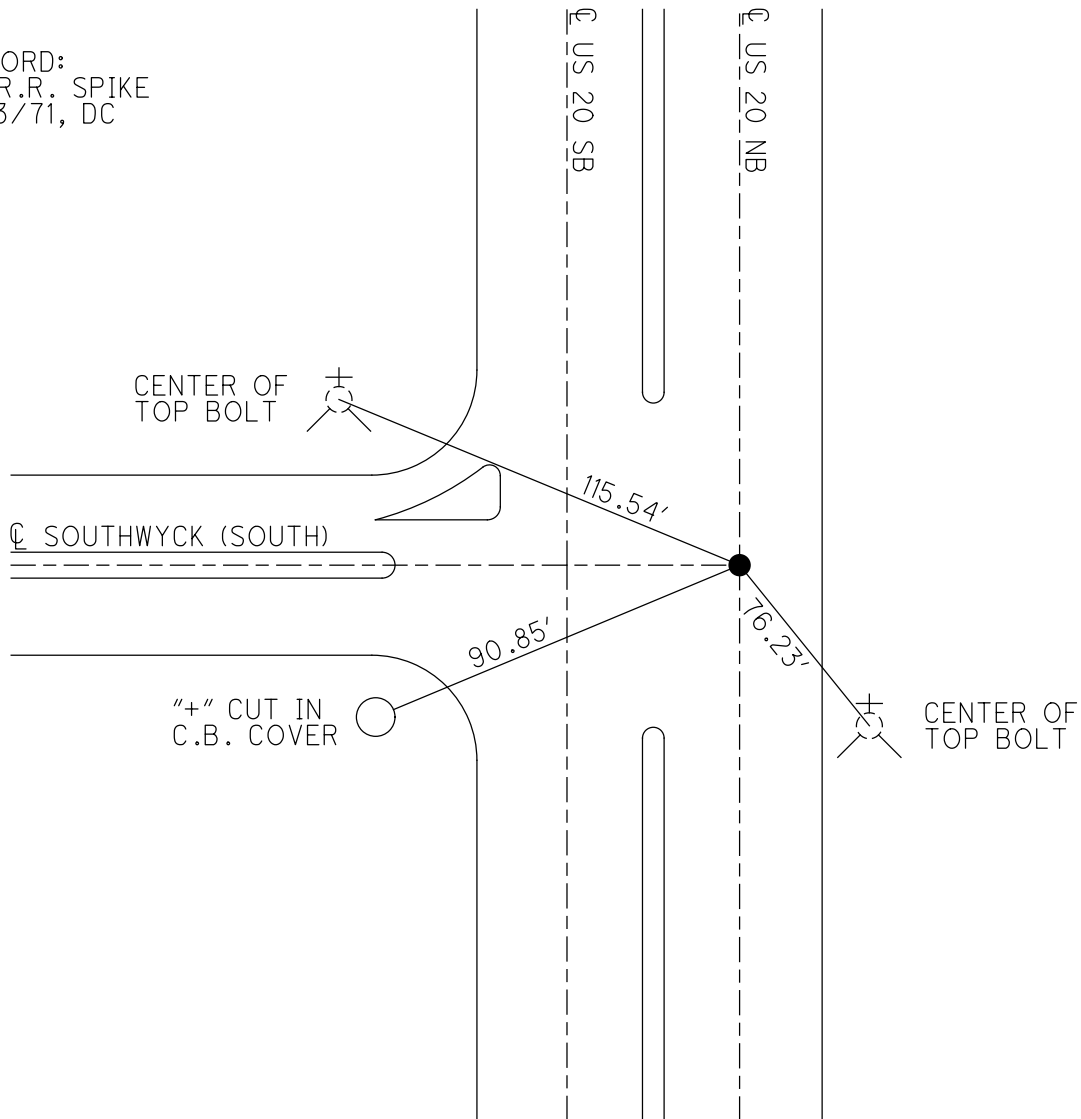
STATION: 847+44

HORZ. DATUM: _____ GEOID: _____

GRID: NORTHING: _____ EASTING: _____



RECORD:
FD R.R. SPIKE
8/13/71, DC



O.D.O.T. DISTRICT 2 SURVEY OFFICE (USE ONLY)

PERSONNEL

REFERENCE NO. 81

SHEET 35 OF 55

NOTES CURTIS

DATE 8/13/71

ROUTE US 20

H.C. STEVENS

WEATHER SUNNY

COUNTY LUCAS

R.C. BRANNAN

TEMP. 80°

TOWNSHIP 12 MILE RESERVE

DWG BY NIESE PID 110500

SECTION 24

T 2 US R E

TYPE MONUMENT MOBORA

ON SURFACE - ~~BELOW~~ ON

OFFSET ☉ PAVEMENT ON LT : RT

- TO - EDGE PAVEMENT

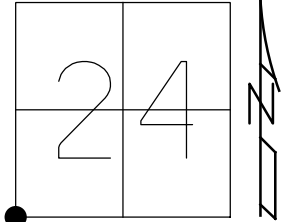
STATION: 869+62

HORIZ.DATUM: NAD83 2011

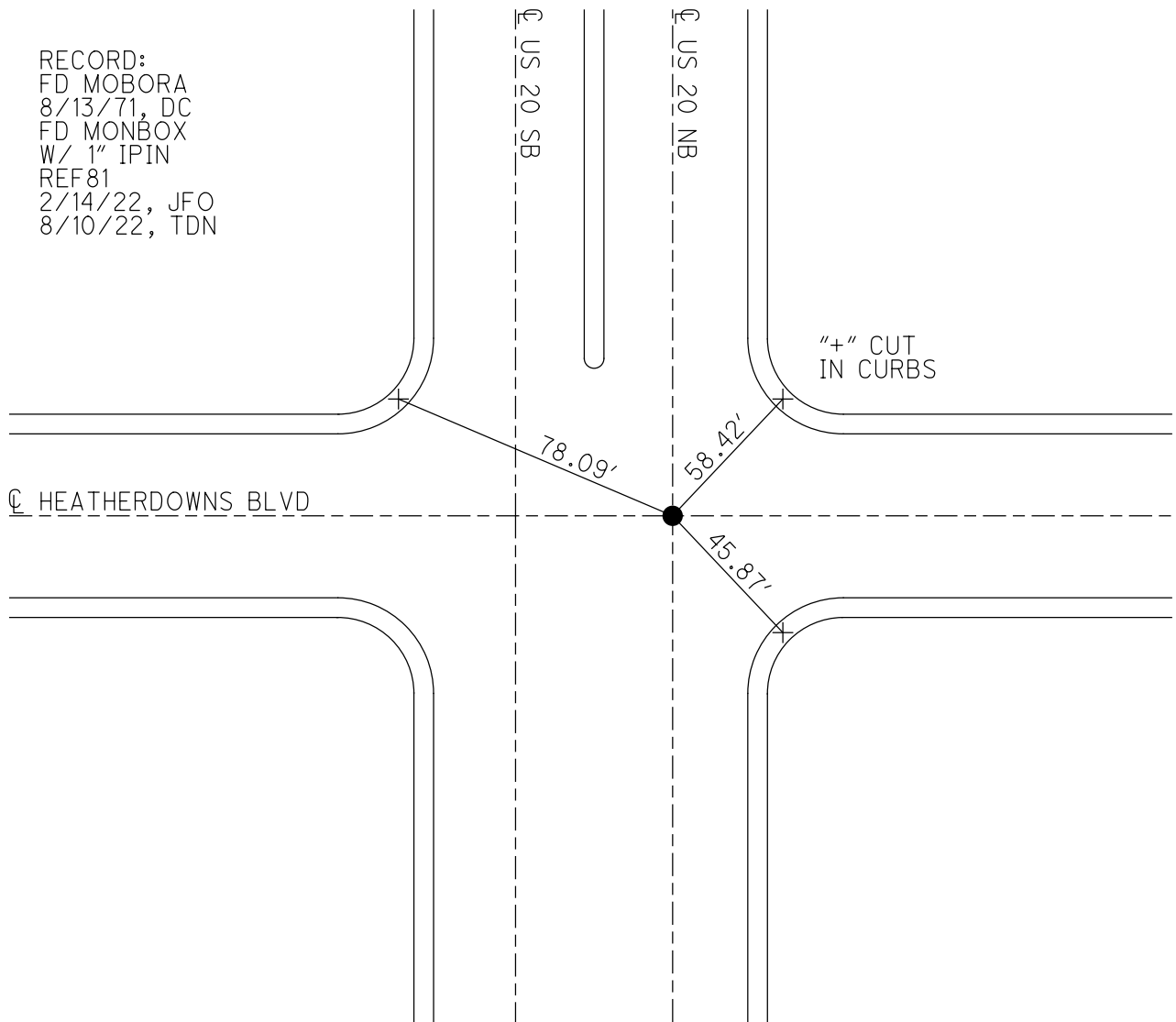
GEOID: NAVD88 2012A

GRID: NORTHING: 704545.488

EASTING: 1649939.376



RECORD:
FD MOBORA
8/13/71, DC
FD MONBOX
W/ 1" IPIN
REF81
2/14/22, JFO
8/10/22, TDN



O.D.O.T. DISTRICT 2 SURVEY OFFICE (USE ONLY)

PERSONNEL

REFERENCE NO. 82

SHEET 36 OF 55

NOTES CURTIS

DATE 8/13/71

ROUTE US 20

H.C. STEVENS

WEATHER SUNNY

COUNTY LUCAS

R.C. BRANNAN

TEMP. 75°

TOWNSHIP 12 MILE RESERVE

SECTION 25

DWG BY NIESE PID _____

T 2 US R E

TYPE MONUMENT BRASS MOBORA

~~ON SURFACE~~ - BELOW 1"

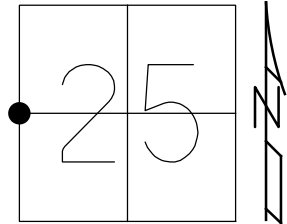
OFFSET ☉ PAVEMENT ON LT : RT

- TO - EDGE PAVEMENT

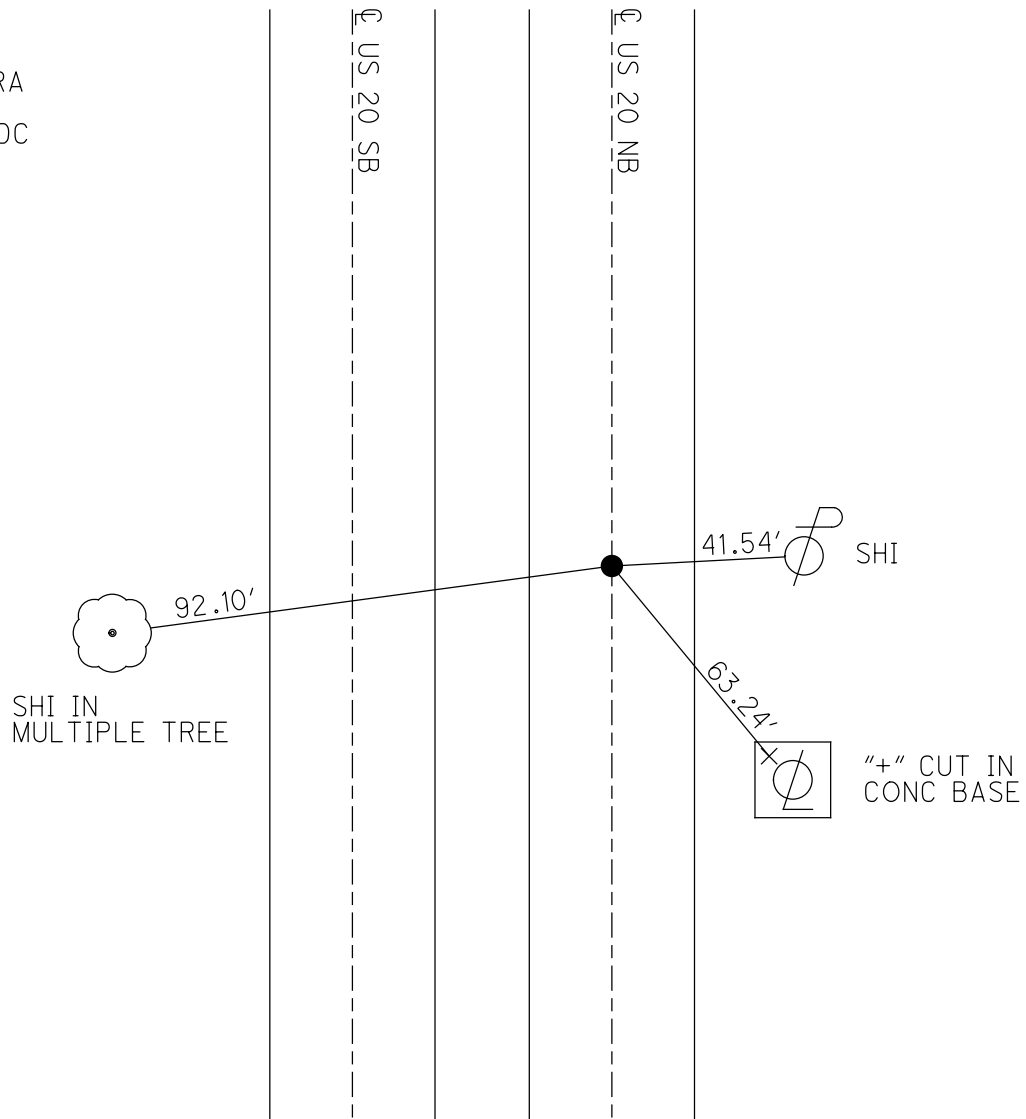
STATION: 896+02

HORIZ.DATUM: _____ GEOID: _____

GRID: NORTHING: _____ EASTING: _____



RECORD:
FD MOBORA
1" DOWN
8/13/71, DC



O.D.O.T. DISTRICT 2 SURVEY OFFICE (USE ONLY)

PERSONNEL

REFERENCE NO. 83

SHEET 37 OF 55

NOTES CURTIS
 H.C. STEVENS
 R.C. BRANNAN

DATE 8/13/71
 WEATHER SUNNY
 TEMP. 75°

ROUTE US 20
 COUNTY LUCAS
 TOWNSHIP 12 MILE RESERVE
 SECTION 25
 T 2 US R E

DWG BY NIESE PID _____

TYPE MONUMENT MONBOX

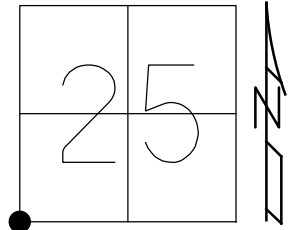
ON SURFACE - ~~BELOW~~ ON

OFFSET \odot PAVEMENT ON LT : RT
- TO - EDGE PAVEMENT

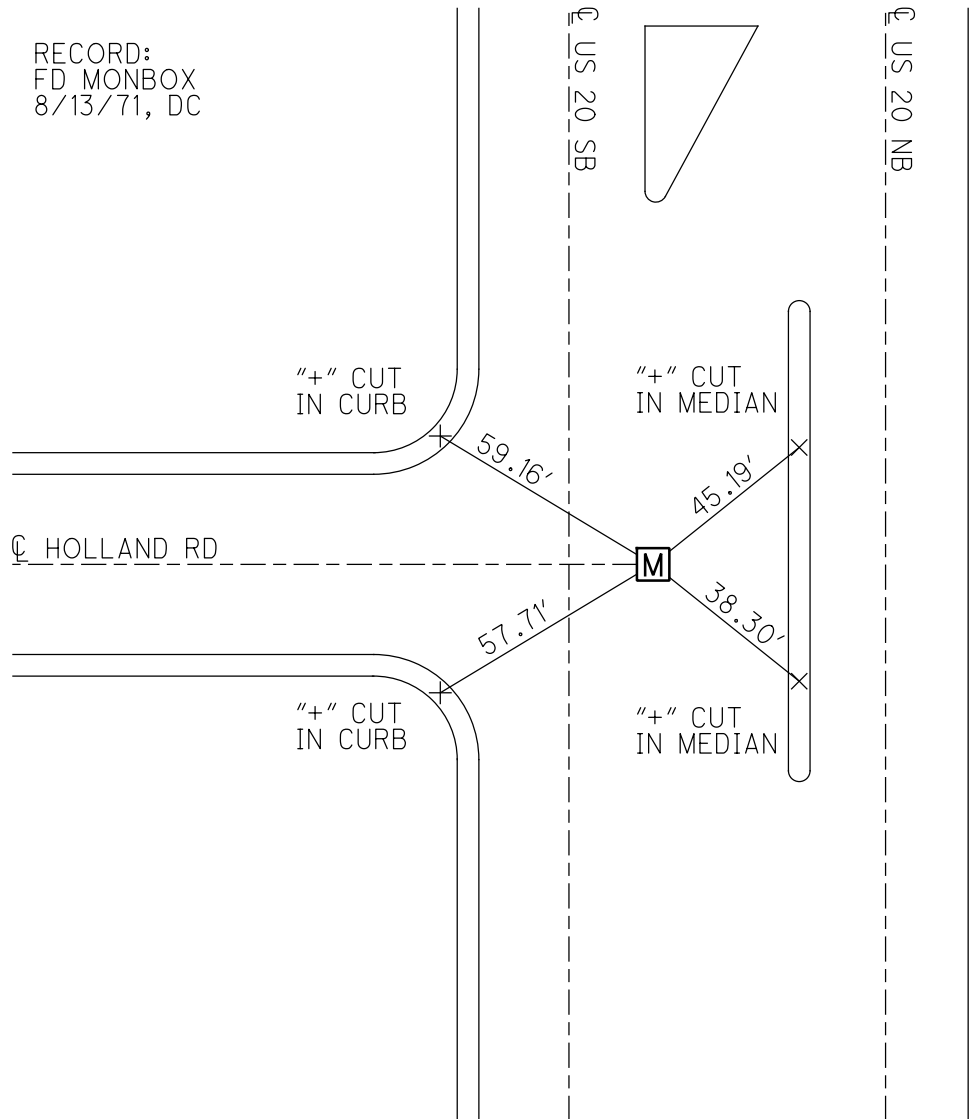
STATION: 919+77

HORZ. DATUM: _____ GEOID: _____

GRID: NORTHING: _____ EASTING: _____



RECORD:
 FD MONBOX
 8/13/71, DC



O.D.O.T. DISTRICT 2 SURVEY OFFICE (USE ONLY)

PERSONNEL

REFERENCE NO. 84

SHEET 38 OF 55

NOTES HUSS

DATE 7/24/97

ROUTE US 20

H.C. LOEHRKE

WEATHER CLOUDY/HUMID

COUNTY LUCAS

R.C. HUSS

TEMP. 74°

TOWNSHIP 12 MILE RESERVE

COX

SECTION 36

DWG BY NIESE PID _____

T 2 US R E

TYPE MONUMENT MONBOX

ON SURFACE - ~~BELOW~~ ON

OFFSET ☉ PAVEMENT ON LT : RT

27.10' TO LT ~~EDGE PAVEMENT~~ FACE OF CURB


STATION: 926+79

HORZ. DATUM: _____

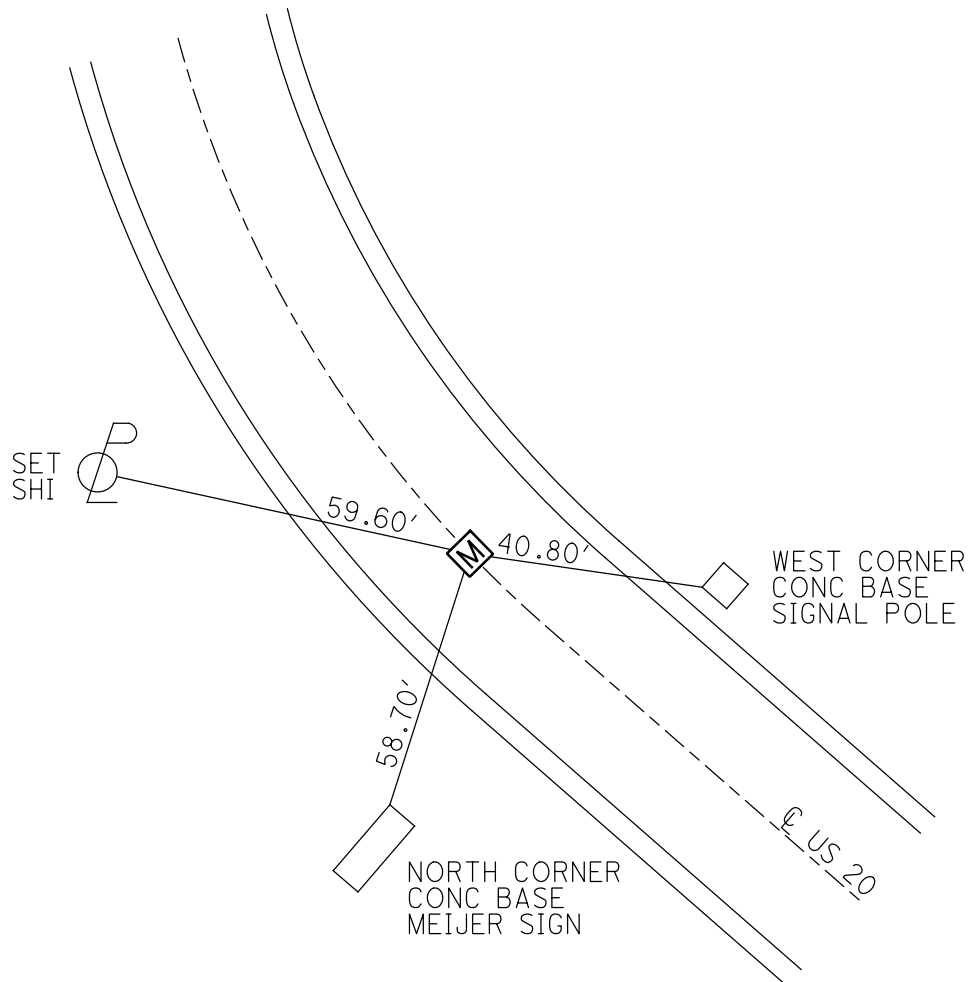
GEOID: _____

GRID: NORTHING: _____

EASTING: _____



RECORD:
S.L.M. 28+248.8
FD MONBOX
7/24/97, CL



O.D.O.T. DISTRICT 2 SURVEY OFFICE (USE ONLY)

PERSONNEL

REFERENCE NO. 85

SHEET 39 OF 55

NOTES HUSS

DATE 7/24/97

ROUTE US 20

H.C. LOEHRKE

WEATHER CLOUDY/HUMID

COUNTY LUCAS

R.C. HUSS

TEMP. 74°

TOWNSHIP 12 MILE RESERVE

COX

SECTION 36

DWG BY NIESE

PID _____

T 2 US R E

TYPE MONUMENT MONBOX

ON SURFACE - ~~BELOW~~ ON

OFFSET ☉ PAVEMENT ON LT : RT

27.00' TO LT ~~EDGE PAVEMENT~~ FACE OF CURB

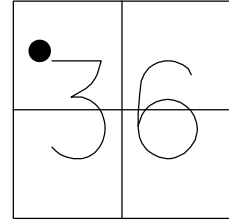
STATION: 932+23

HORIZ.DATUM: _____

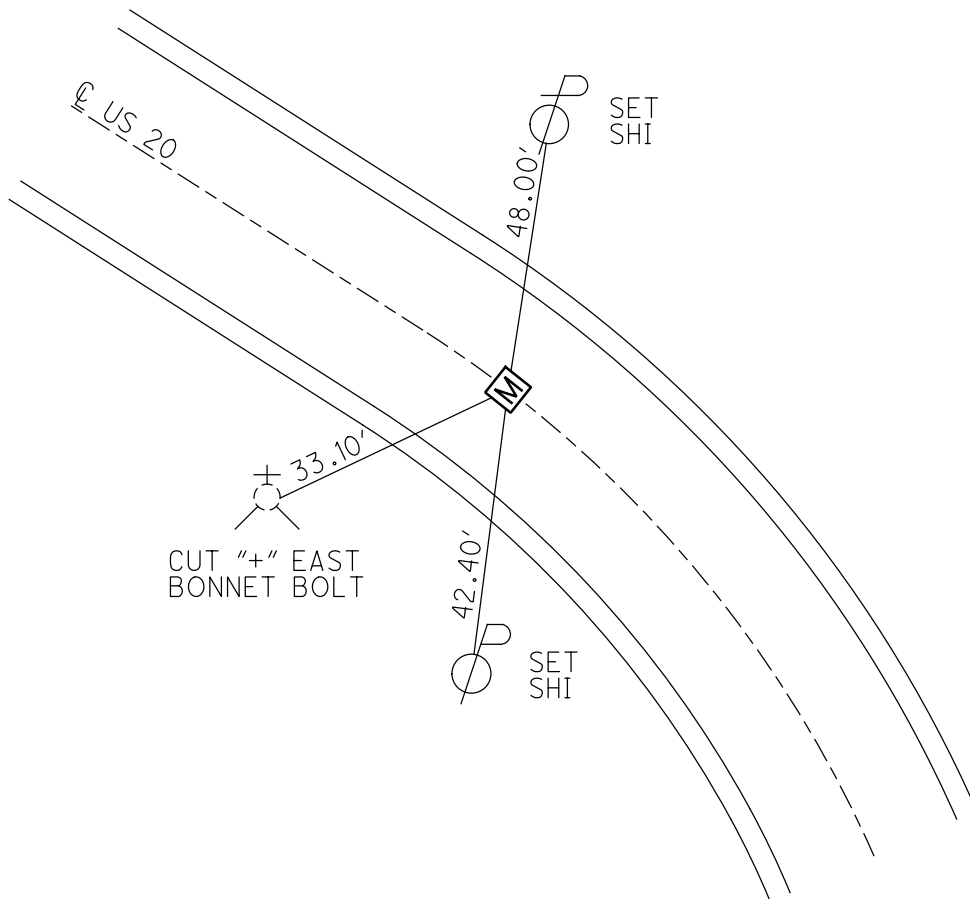
GEOID: _____

GRID: NORTHING: _____

EASTING: _____



RECORD:
S.L.M. 28+414.5
FD MONBOX
7/24/97, CL



O.D.O.T. DISTRICT 2 SURVEY OFFICE (USE ONLY)

PERSONNEL _____

REFERENCE NO. 86

SHEET 40 OF 55

NOTES HUSS

DATE 7/24/97

ROUTE US 20

H.C. LOEHRKE

WEATHER CLOUDY/HUMID

COUNTY LUCAS

R.C. HUSS

TEMP. 74°

TOWNSHIP 12 MILE RESERVE

COX

SECTION 36

DWG BY NIESE

PID _____

T 2 US R E

TYPE MONUMENT MONBOX

ON SURFACE - ~~BELOW~~ ON

OFFSET CL PAVEMENT 22.2' LT : ~~RT~~

8.7' TO LT ~~EDGE PAVEMENT~~ FACE OF CURB

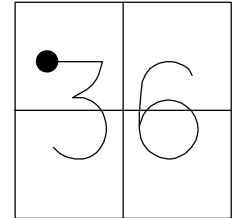
STATION: 934+50

HORZ.DATUM: _____

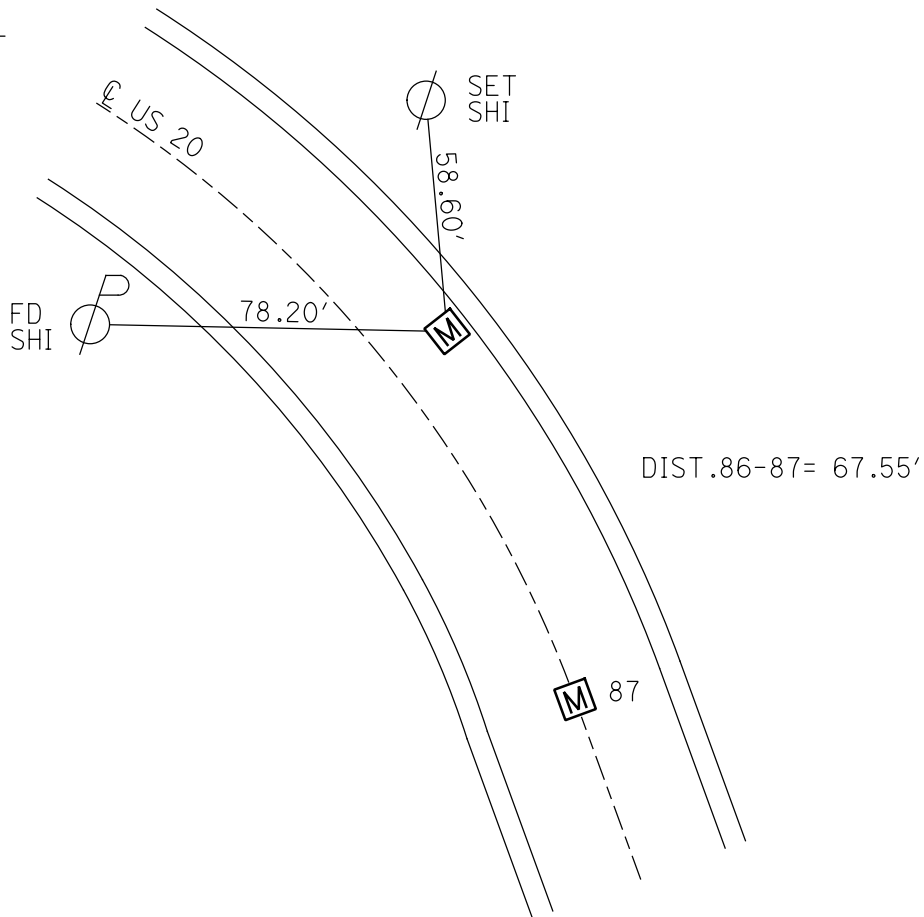
GEOID: _____

GRID: NORTHING: _____

EASTING: _____



RECORD:
S.L.M. 28+483.65
FD MONBOX
7/24/97, CL



O.D.O.T. DISTRICT 2 SURVEY OFFICE (USE ONLY)

PERSONNEL

REFERENCE NO. 87

SHEET 41 OF 55

NOTES HUSS

DATE 7/24/97

ROUTE US 20

H.C. LOEHRKE

WEATHER CLOUDY/HUMID

COUNTY LUCAS

R.C. HUSS

TEMP. 74°

TOWNSHIP 12 MILE RESERVE

COX

SECTION 36

DWG BY NIESE PID _____

T 2 US R E

TYPE MONUMENT MONBOX

ON SURFACE - ~~BELOW~~ ON

OFFSET 0 PAVEMENT ON LT : RT

27.36' TO LT ~~EDGE PAVEMENT~~ FACE OF CURB

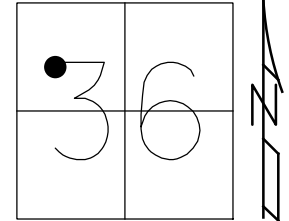
STATION: 936+72

HORIZ.DATUM: _____

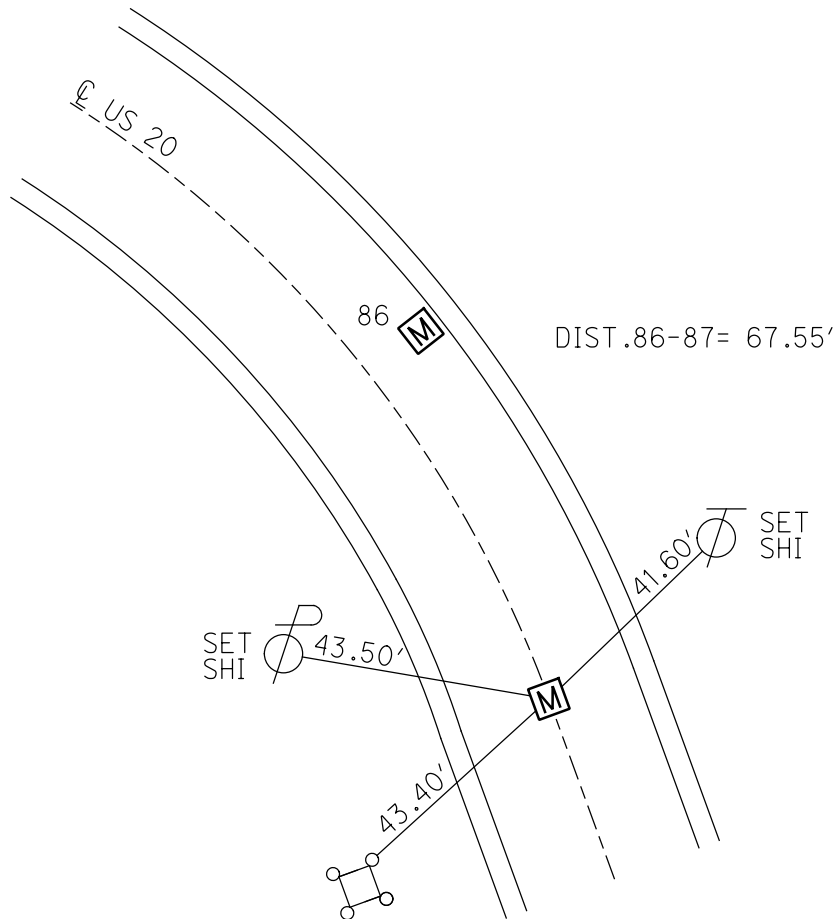
GEOID: _____

GRID: NORTHING: _____

EASTING: _____



RECORD:
S.L.M. 28+551.20
FD MONBOX
7/24/97, CL

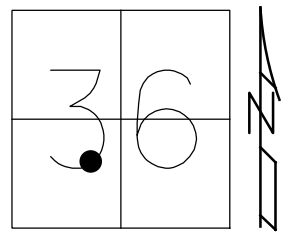


CUT "+" FACE
OF METAL GAURD
POST FOR GAS VALVE

O.D.O.T. DISTRICT 2 SURVEY OFFICE (USE ONLY)

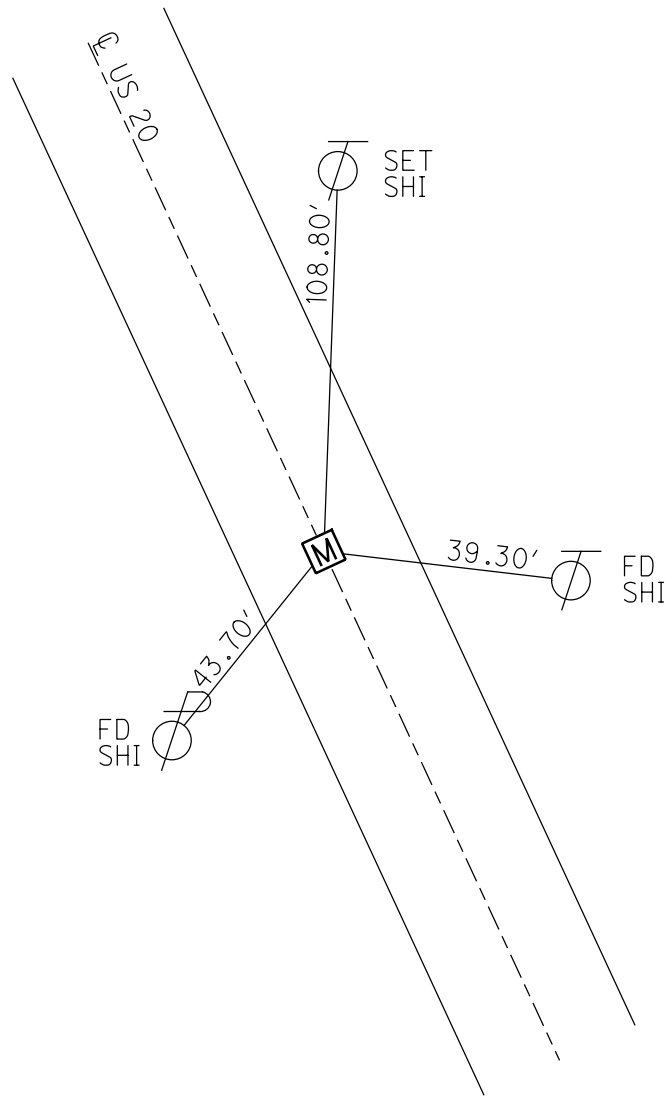
PERSONNEL _____ REFERENCE NO. 88 SHEET 42 OF 55
 NOTES HUSS DATE 7/24/97 ROUTE US 20
 H.C. LOEHRKE WEATHER CLOUDY/HUMID COUNTY LUCAS
 R.C. COX TEMP. 74° TOWNSHIP 12 MILE RESERVE
 DWG BY NIESE PID _____ SECTION 36
 T 2 US R E

TYPE MONUMENT MONBOX
 ON SURFACE - ~~BELOW~~ ON
 OFFSET CL PAVEMENT ON LT : RT
27.10' TO RT ~~EDGE PAVEMENT~~ FACE OF CURB
 STATION: 959+82



HORZ. DATUM: _____ GEOID: _____
 GRID: NORTHING: _____ EASTING: _____

RECORD:
 S.L.M. 29+255.50
 FD MONBOX
 7/24/97, CL



O.D.O.T. DISTRICT 2 SURVEY OFFICE (USE ONLY)

PERSONNEL

REFERENCE NO. 89

SHEET 43 OF 55

NOTES HUSS
 H.C. LOEHRKE
 R.C. HUSS
COX

DATE 7/24/97
 WEATHER CLOUDY/HUMID
 TEMP. 74°

ROUTE US 20
 COUNTY LUCAS
 TOWNSHIP 12 MILE RESERVE
 SECTION 36
 T 2 US R E

DWG BY NIESE PID _____

TYPE MONUMENT MONBOX

ON SURFACE - ~~BELOW~~ ON

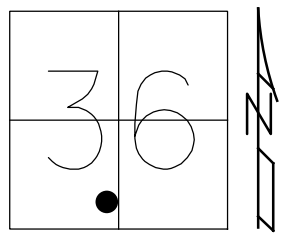
OFFSET C PAVEMENT ON LT : RT

27.20' TO LT ~~EDGE PAVEMENT~~ FACE OF CURB

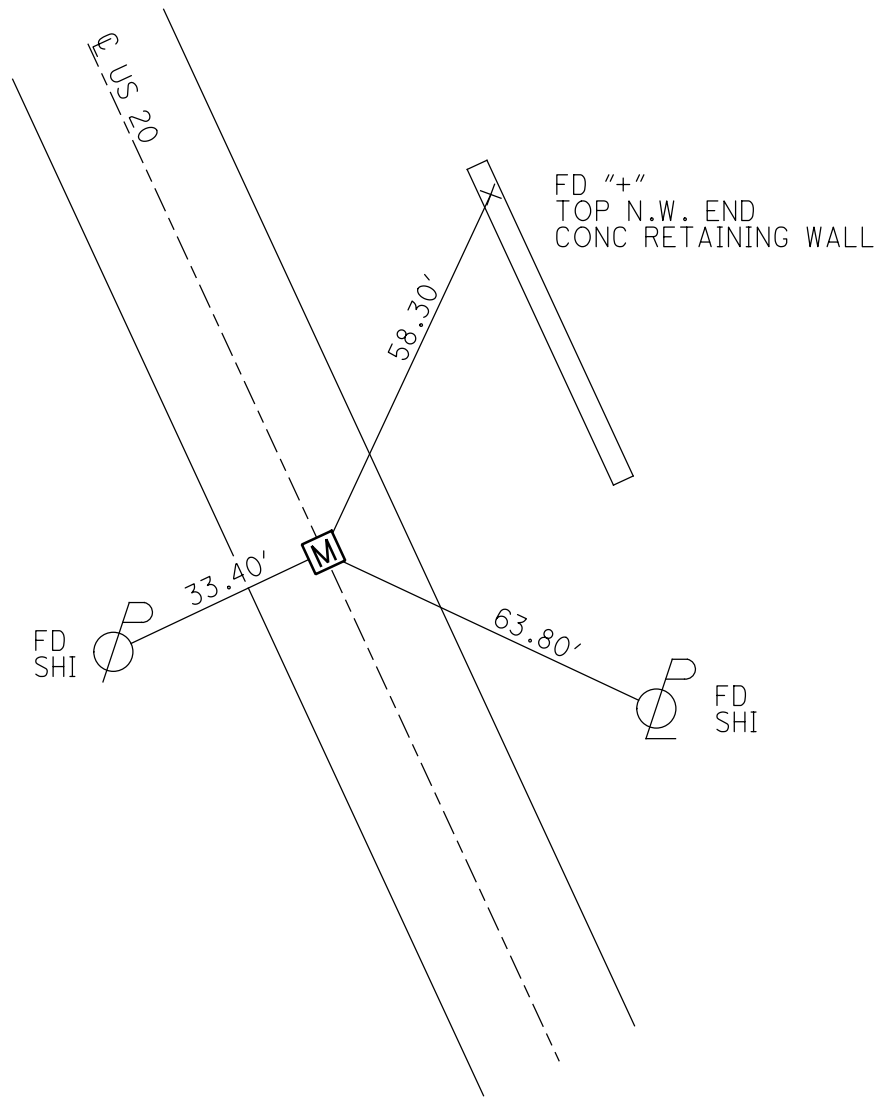
STATION: 970+44

HORZ.DATUM: _____ GEOID: _____

GRID: NORTHING: _____ EASTING: _____



RECORD:
 S.L.M. 29+579.20
 FD MONBOX
 7/24/97, CL



O.D.O.T. DISTRICT 2 SURVEY OFFICE (USE ONLY)

PERSONNEL _____

REFERENCE NO. 90

SHEET 44 OF 55

NOTES HUSS

DATE 7/24/97

ROUTE US 20

H.C. LOEHRKE

WEATHER CLOUDY/HUMID

COUNTY LUCAS

R.C. HUSS

TEMP. 72°

TOWNSHIP 12 MILE RESERVE

COX

SECTION 36

DWG BY NIESE PID _____

T 2 US R E

TYPE MONUMENT MONBOX

ON SURFACE - ~~BELOW~~ ON

OFFSET Q PAVEMENT ON LT : RT

- TO - EDGE PAVEMENT

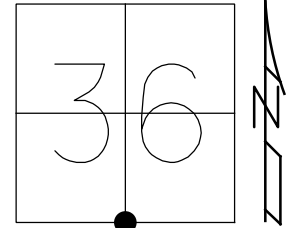
STATION: 977+40

HORZ. DATUM: _____

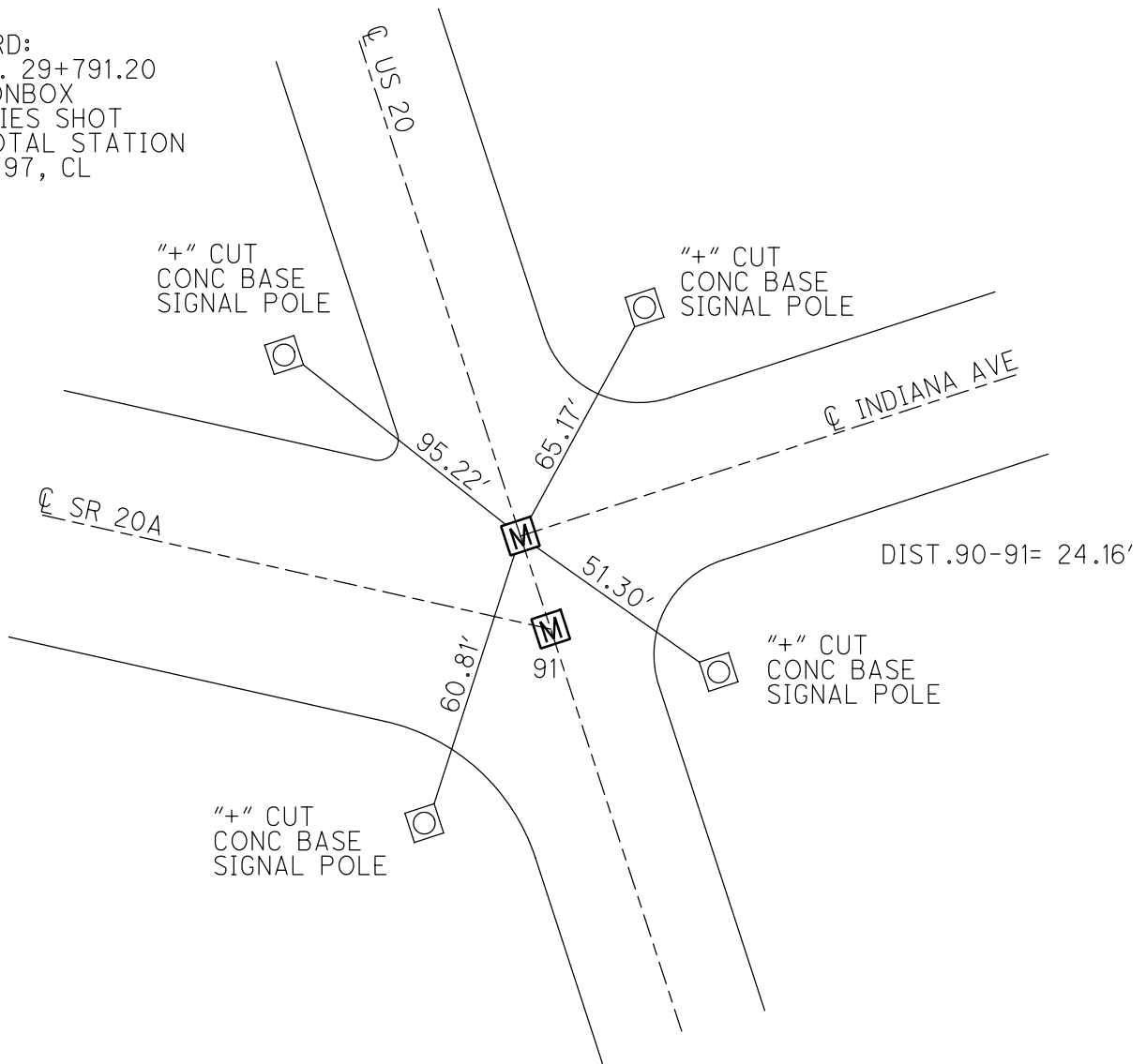
GEOID: _____

GRID: NORTHING: _____

EASTING: _____



RECORD:
S.L.M. 29+791.20
FD MONBOX
ALL TIES SHOT
W/ TOTAL STATION
7/24/97, CL



O.D.O.T. DISTRICT 2 SURVEY OFFICE (USE ONLY)

PERSONNEL

REFERENCE NO. 91

SHEET 45 OF 55

NOTES HUSS

DATE 7/24/97

ROUTE US 20

H.C. LOEHRKE

WEATHER CLOUDY/HUMID

COUNTY LUCAS

R.C. HUSS
COX

TEMP. 72°

TOWNSHIP 12 MILE RESERVE

DWG BY NIESE PID _____

SECTION 36

T 2 US R E

TYPE MONUMENT MONBOX

ON SURFACE - ~~BELOW~~ ON

OFFSET Q PAVEMENT ON LT : RT

- TO - EDGE PAVEMENT

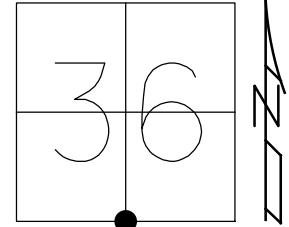
STATION: 977+64

HORZ. DATUM: _____

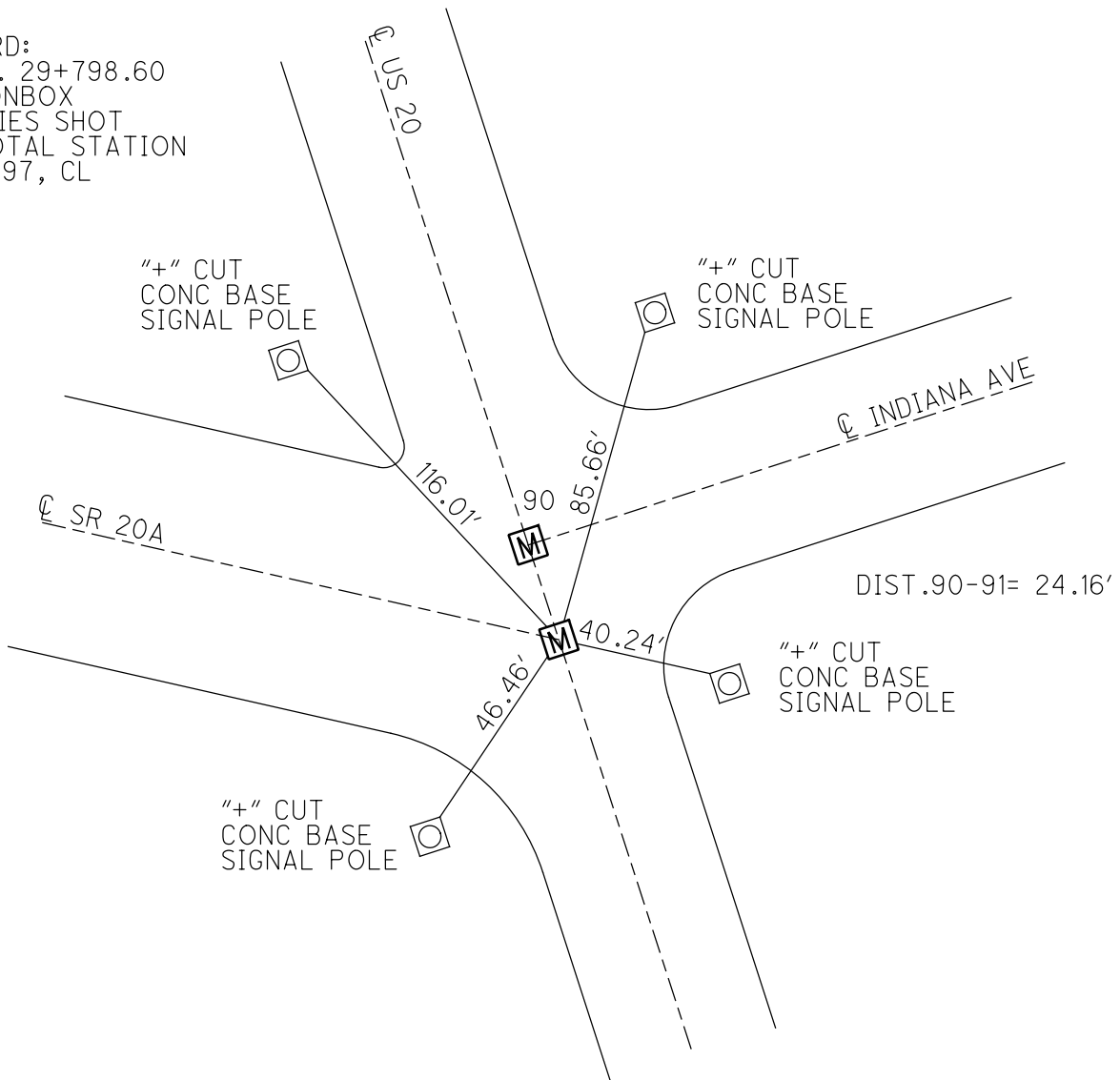
GEOID: _____

GRID: NORTHING: _____

EASTING: _____



RECORD:
S.L.M. 29+798.60
FD MONBOX
ALL TIES SHOT
W/ TOTAL STATION
7/24/97, CL



O.D.O.T. DISTRICT 2 SURVEY OFFICE (USE ONLY)

PERSONNEL

REFERENCE NO. 92

SHEET 46 OF 55

NOTES HUSS

DATE 7/24/97

ROUTE US 20

H.C. LOEHRKE

WEATHER CLOUDY/HUMID

COUNTY LUCAS

R.C. HUSS

TEMP. 73°

TOWNSHIP 12 MILE RESERVE

COX

SECTION 1

DWG BY NIESE PID _____

T 1 US R E

TYPE MONUMENT MONBOX

ON SURFACE - ~~BELOW~~ ON

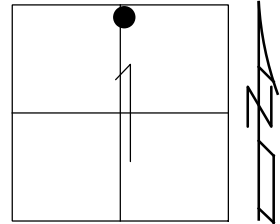
OFFSET \varnothing PAVEMENT ON LT : RT

32.7' TO RT ~~EDGE PAVEMENT~~ FACE OF CURB


STATION: 980+57

HORIZ.DATUM: _____ GEOID: _____

GRID: NORTHING: _____ EASTING: _____



RECORD:
S.L.M. 29+887.8
FD MONBOX
7/24/97, CL

CUT "+"
0.3m UP 

CUT "+" TOP
N.E. BOLT
OVERHEAD
SIGN BASE 


CUT "+" TOP
N.W. BOLT
OVERHEAD
SIGN BASE 


\varnothing US 20

\varnothing CLINTON ST

77.10'

56.20'

57.80'

M

O.D.O.T. DISTRICT 2 SURVEY OFFICE (USE ONLY)

PERSONNEL

REFERENCE NO. 93

SHEET 47 OF 55

NOTES HUSS

DATE 7/24/97

ROUTE US 20

H.C. LOEHRKE

WEATHER CLOUDY/HUMID

COUNTY LUCAS

R.C. HUSS

TEMP. 74°

TOWNSHIP 12 MILE RESERVE

COX

SECTION 1

DWG BY NIESE PID _____

T 1 US R E

TYPE MONUMENT MONBOX

ON SURFACE - ~~BELOW~~ ON

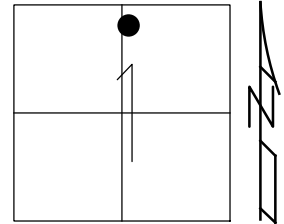
OFFSET 0 PAVEMENT ON LT : RT

33.2' TO LT ~~EDGE PAVEMENT~~ FACE OF CURB

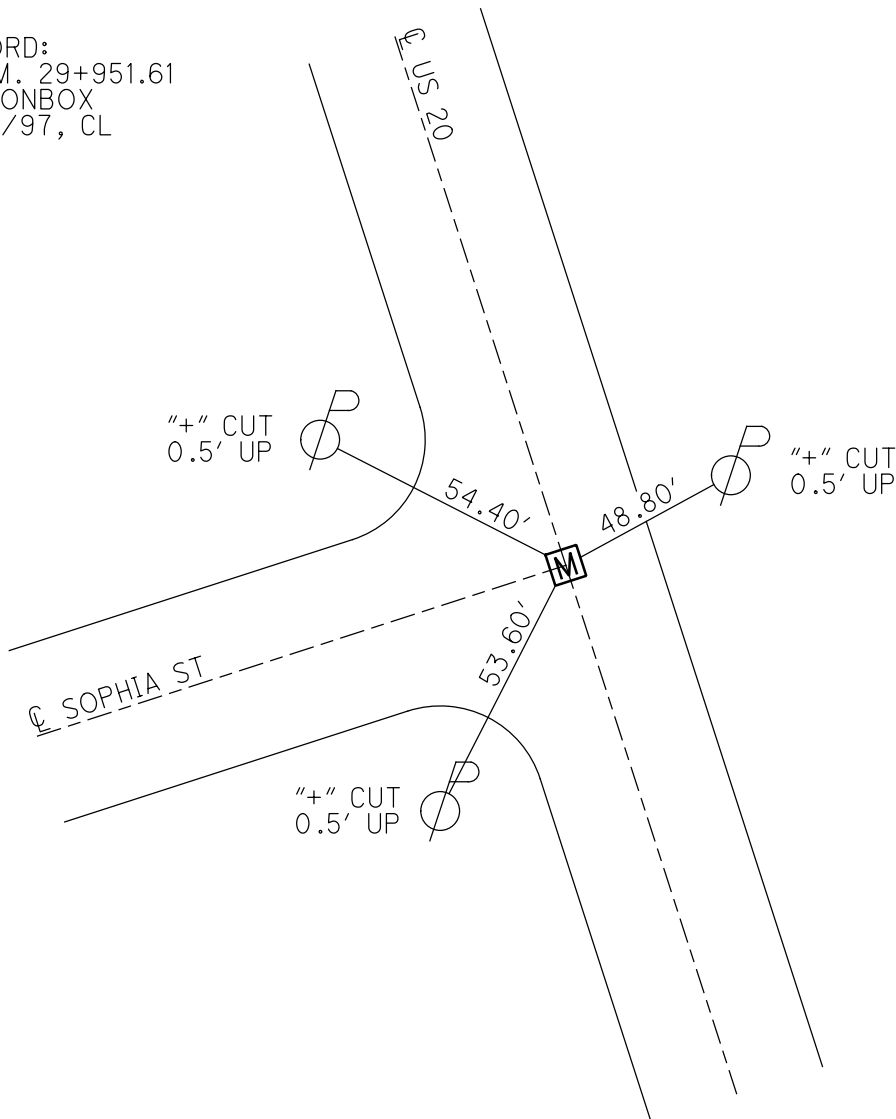
STATION: 982+66

HORZ. DATUM: _____ GEOID: _____

GRID: NORTHING: _____ EASTING: _____



RECORD:
S.L.M. 29+951.61
FD MONBOX
7/24/97, CL



O.D.O.T. DISTRICT 2 SURVEY OFFICE (USE ONLY)

PERSONNEL

REFERENCE NO. 94

SHEET 48 OF 55

NOTES LOEHRKE

DATE 7/8/99

ROUTE US 20

H.C. MOSER

WEATHER NICE

COUNTY LUCAS

R.C. BLAKE

TEMP. 76°

TOWNSHIP 12 MILE RESERVE

SECTION 1

DWG BY NIESE PID _____

T 1 US R E

TYPE MONUMENT IPIN

~~ON SURFACE~~ - BELOW 1 1/2"

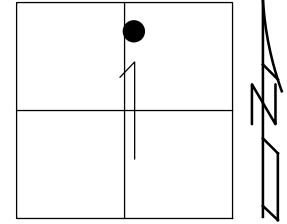
OFFSET CL PAVEMENT ON LT : RT

- TO - EDGE PAVEMENT

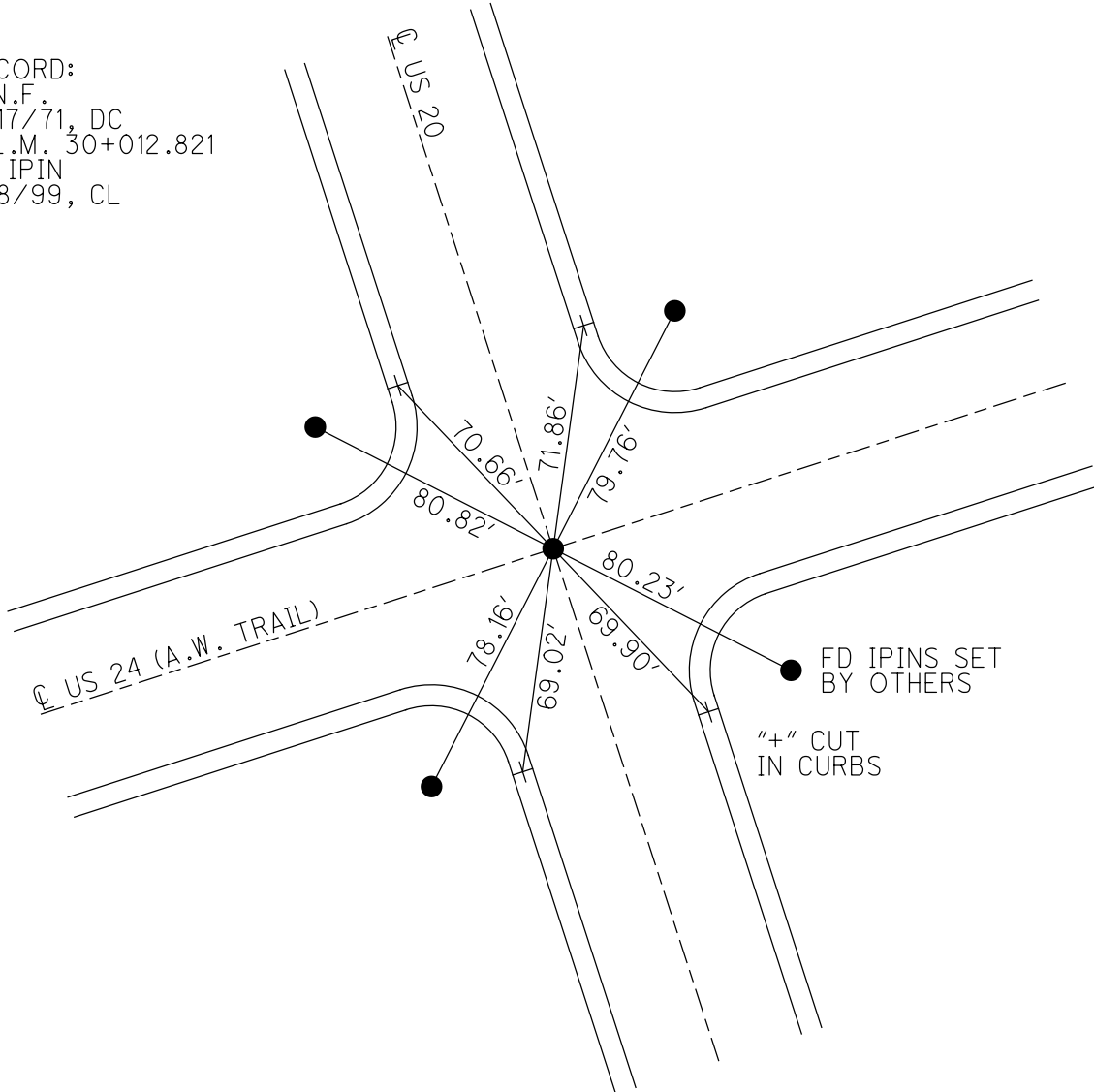
STATION: 984+67

HORZ. DATUM: _____ GEOID: _____

GRID: NORTHING: _____ EASTING: _____

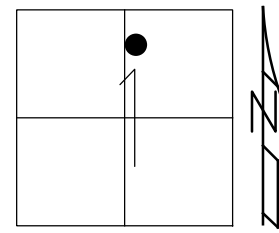


RECORD:
D.N.F.
8/17/71, DC
S.L.M. 30+012.821
FD IPIN
7/8/99, CL

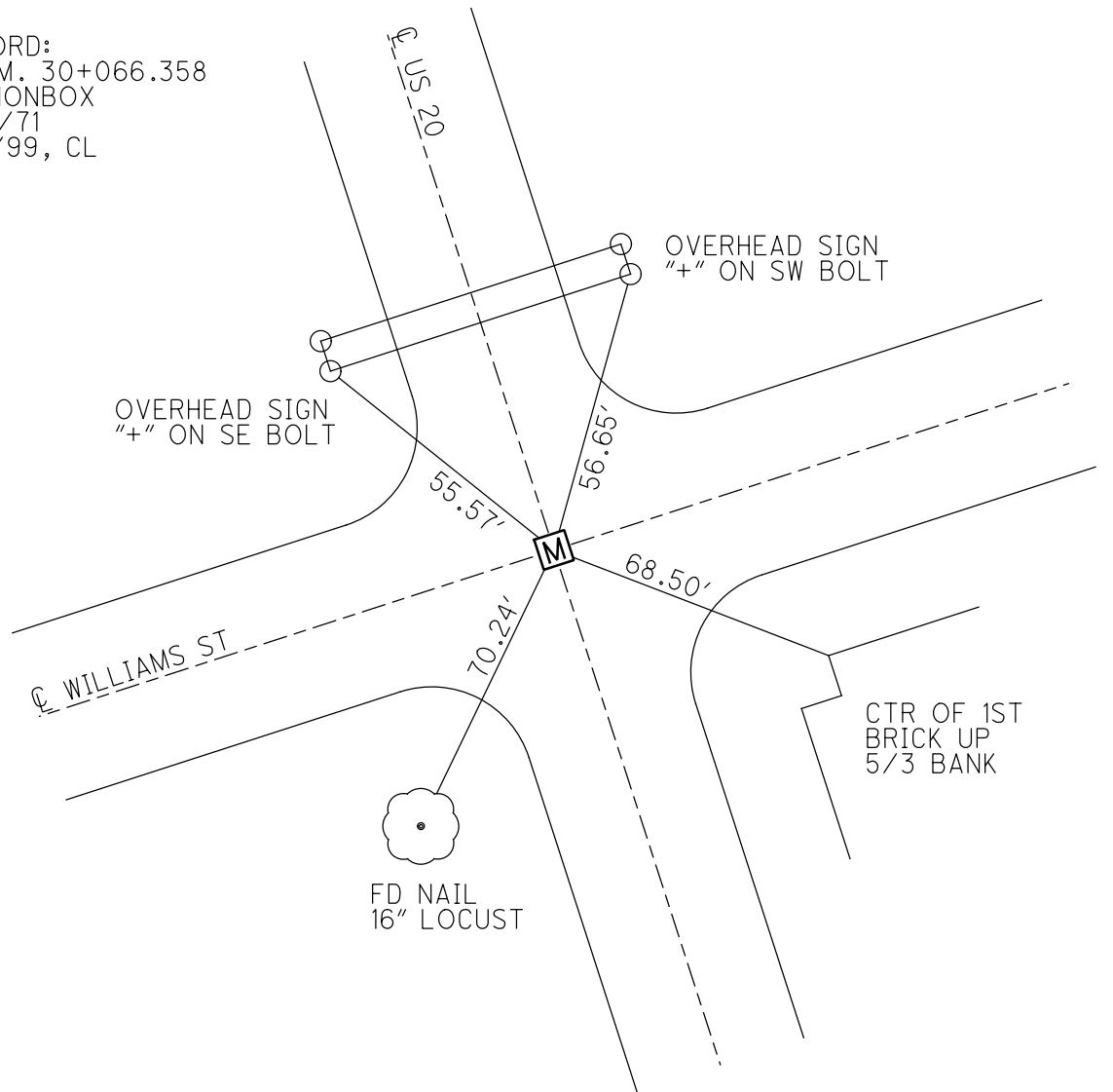


O.D.O.T. DISTRICT 2 SURVEY OFFICE (USE ONLY)

PERSONNEL	REFERENCE NO. <u>95</u>	SHEET <u>49</u> OF <u>55</u>
NOTES <u>LOEHRKE</u>	DATE <u>7/8/99</u>	ROUTE <u>US 20</u>
H.C. <u>MOSER</u>	WEATHER <u>NICE</u>	COUNTY <u>LUCAS</u>
R.C. <u>BLAKE</u>	TEMP. <u>77°</u>	TOWNSHIP <u>12 MILE RESERVE</u>
DWG BY <u>NIESE</u>	PID _____	SECTION <u>1</u>
TYPE MONUMENT <u>MONBOX</u>		T <u>1</u> US R <u>E</u>
ON SURFACE - BELOW <u>ON</u>		
OFFSET <u>☐</u> PAVEMENT <u>ON</u> LT : RT		
<u>-</u> TO <u>-</u> EDGE PAVEMENT		
STATION: <u>986+43</u>		
HORIZ.DATUM: _____	GEOID: _____	
GRID: NORTHING: _____	EASTING: _____	



RECORD:
 S.L.M. 30+066.358
 FD MONBOX
 8/17/71
 7/8/99, CL



O.D.O.T. DISTRICT 2 SURVEY OFFICE (USE ONLY)

PERSONNEL

REFERENCE NO. 95 A

SHEET 50 OF 55

NOTES LOEHRKE

DATE 7/8/99

ROUTE US 20

H.C. MOSER

WEATHER NICE

COUNTY LUCAS

R.C. BLAKE

TEMP. 78°

TOWNSHIP 12 MILE RESERVE

SECTION 1

DWG BY NIESE PID _____

T 1 US R E

TYPE MONUMENT IPIN

~~ON SURFACE~~ - BELOW 1 1/2"

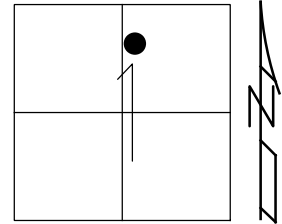
OFFSET ☉ PAVEMENT ON LT : RT

- TO - EDGE PAVEMENT

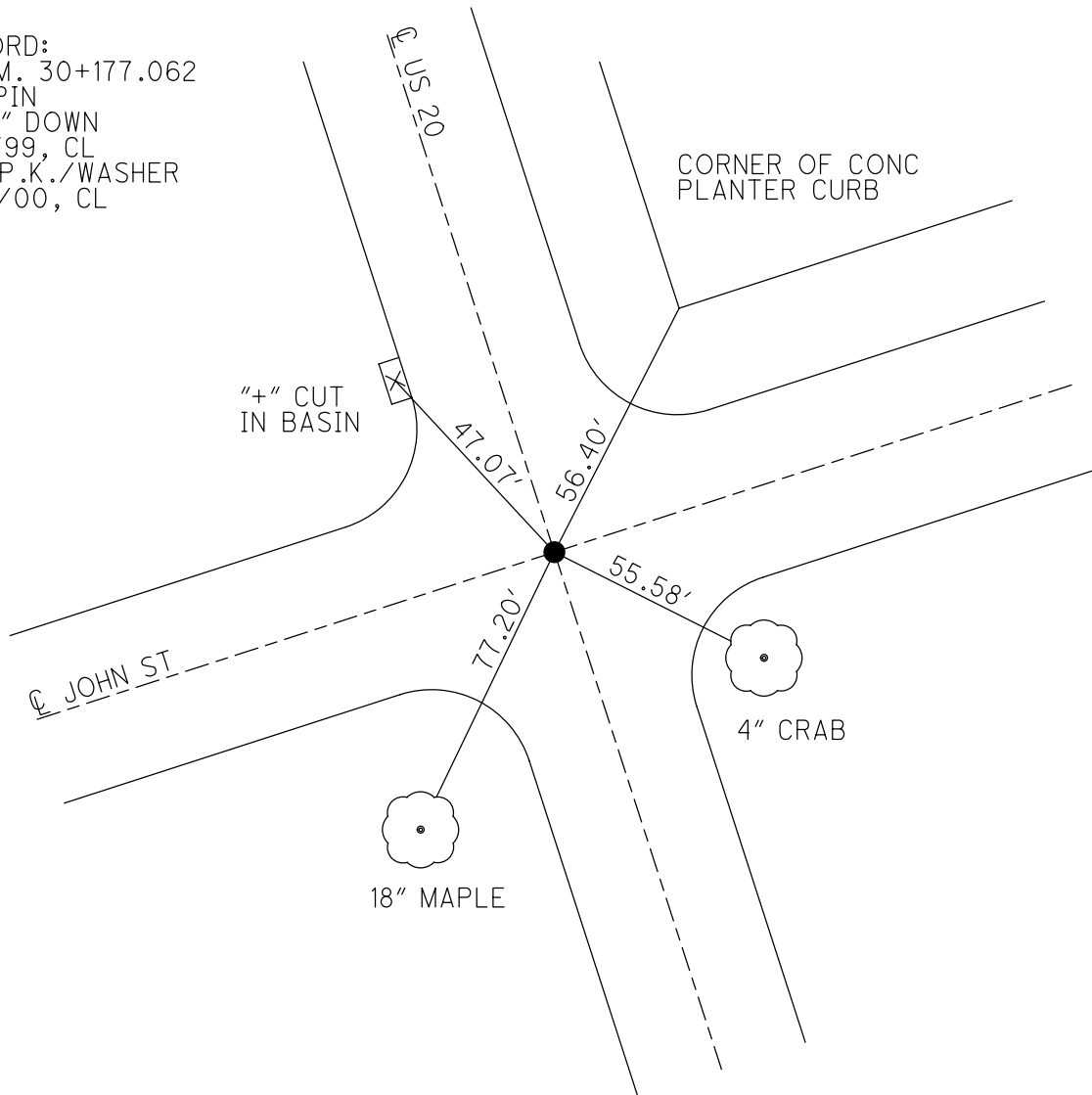
STATION: 990+06

HORZ. DATUM: _____ GEOID: _____

GRID: NORTHING: _____ EASTING: _____



RECORD:
S.L.M. 30+177.062
FD IPIN
1 1/2" DOWN
7/8/99, CL
SET P.K./WASHER
6/21/00, CL



O.D.O.T. DISTRICT 2 SURVEY OFFICE (USE ONLY)

PERSONNEL

REFERENCE NO. 96

SHEET 51 OF 55

NOTES LOEHRKE

DATE 7/8/99

ROUTE US 20

H.C. MOSER

WEATHER NICE

COUNTY LUCAS

R.C. BLAKE

TEMP. 78°

TOWNSHIP 12 MILE RESERVE

DWG BY NIESE

PID _____

SECTION 1

T 1 US R E

TYPE MONUMENT IPIN

~~ON SURFACE~~ - BELOW 1 1/2"

OFFSET CL PAVEMENT ON LT : RT

- TO - EDGE PAVEMENT

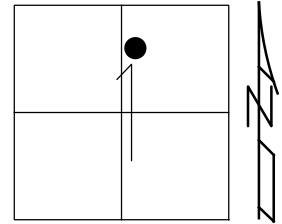
STATION: 993+69

HORZ. DATUM: _____

GEOID: _____

GRID: NORTHING: _____

EASTING: _____



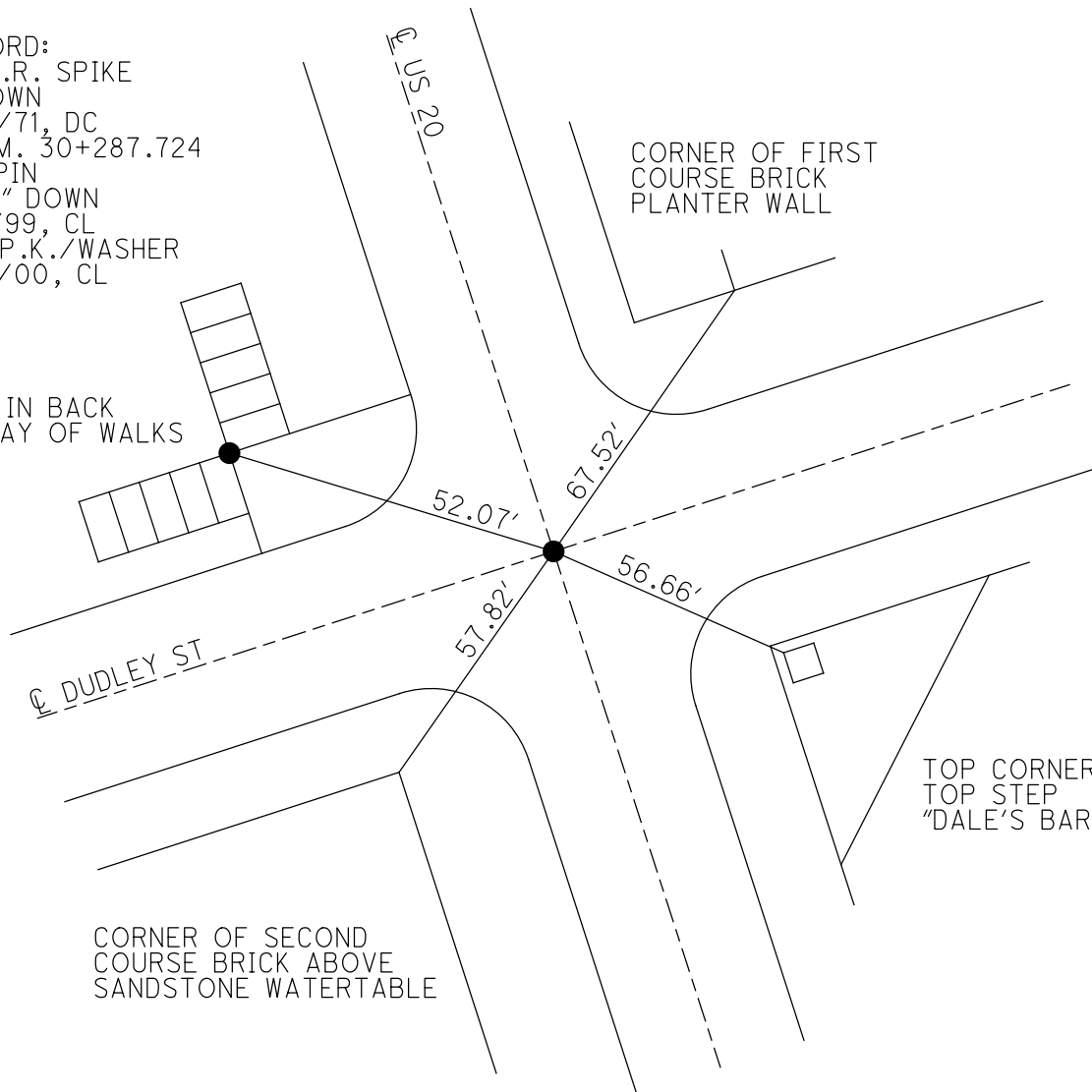
RECORD:
 FD R.R. SPIKE
 1" DOWN
 8/17/71, DC
 S.L.M. 30+287.724
 FD IPIN
 1 1/2" DOWN
 7/8/99, CL
 SET P.K./WASHER
 6/21/00, CL

NAIL IN BACK
 KEYWAY OF WALKS

CORNER OF FIRST
 COURSE BRICK
 PLANTER WALL

TOP CORNER TILE
 TOP STEP
 "DALE'S BAR"

CORNER OF SECOND
 COURSE BRICK ABOVE
 SANDSTONE WATERTABLE



O.D.O.T. DISTRICT 2 SURVEY OFFICE (USE ONLY)

PERSONNEL

REFERENCE NO. 96 A

SHEET 52 OF 55

NOTES LOEHRKE DATE 7/8/99

ROUTE US 20

H.C. MOSER WEATHER NICE

COUNTY LUCAS

R.C. BLAKE TEMP. 78°

TOWNSHIP 12 MILE RESERVE

SECTION 1

DWG BY NIESE PID _____

T 1 US R E

TYPE MONUMENT P.K. NAIL

~~ON SURFACE~~ - BELOW 1 1/2"

OFFSET \varnothing PAVEMENT ON LT : RT

- TO - EDGE PAVEMENT

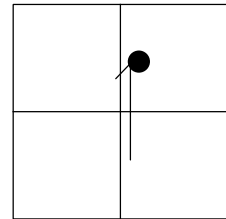
STATION: 997+32

HORZ. DATUM: _____

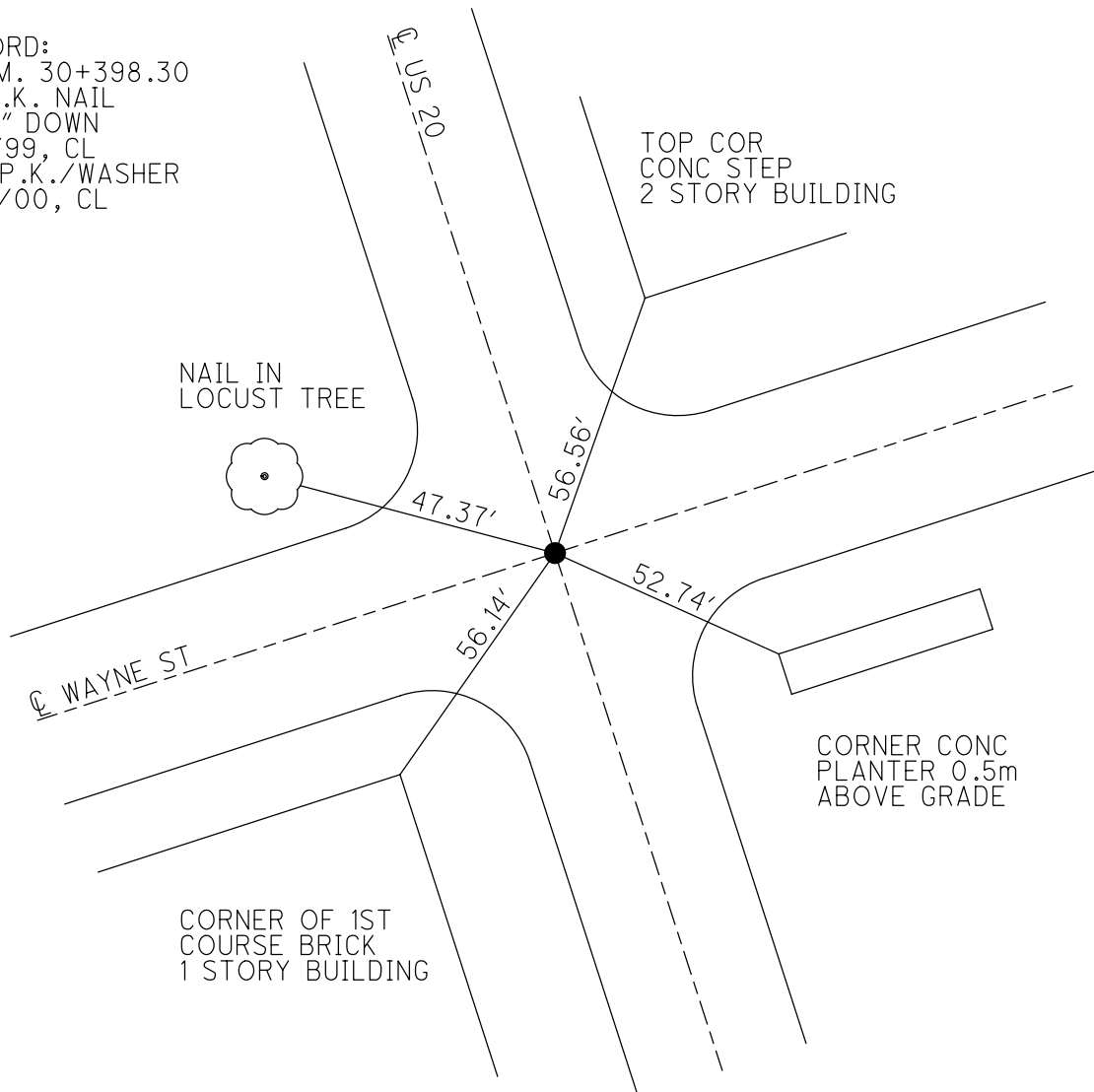
GEOID: _____

GRID: NORTHING: _____

EASTING: _____



RECORD:
S.L.M. 30+398.30
FD P.K. NAIL
1 1/2" DOWN
7/8/99, CL
SET P.K./WASHER
6/21/00, CL



O.D.O.T. DISTRICT 2 SURVEY OFFICE (USE ONLY)

PERSONNEL

REFERENCE NO. 97

SHEET 53 OF 55

NOTES LOEHRKE

DATE 7/8/99

ROUTE US 20

H.C. MOSE

WEATHER NICE

COUNTY LUCAS

R.C. BLAKE

TEMP. 78°

TOWNSHIP 12 MILE RESERVE

DWG BY NIESE PID _____

SECTION 1

T 1 US R E

TYPE MONUMENT IPIN

~~ON SURFACE~~ - BELOW 1 1/2"

OFFSET ☉ PAVEMENT ON LT : RT

- TO - EDGE PAVEMENT

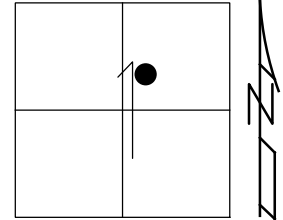
STATION: 1000+95

HORZ. DATUM: _____

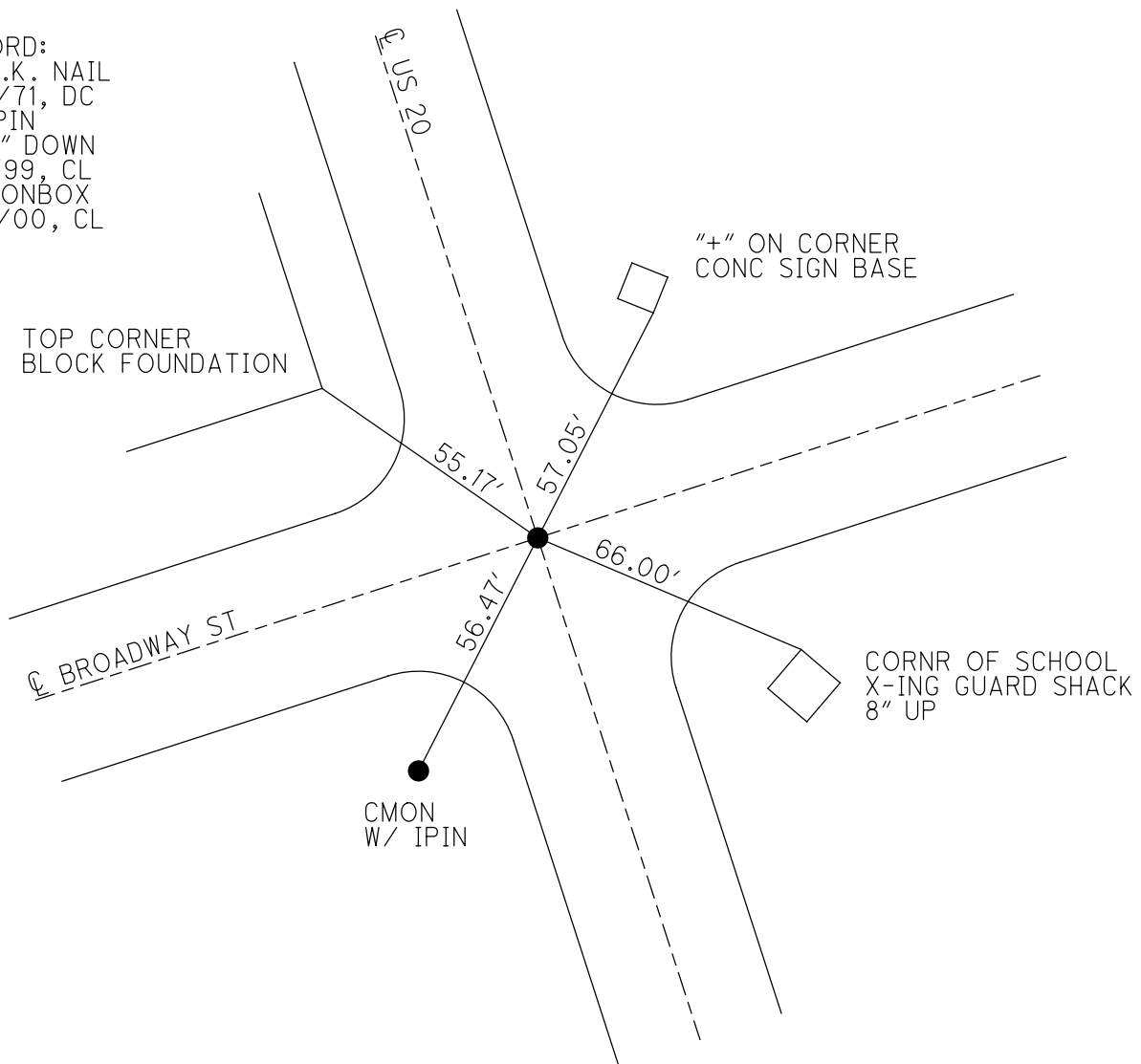
GEOID: _____

GRID: NORTHING: _____

EASTING: _____



RECORD:
FD P.K. NAIL
8/17/71, DC
FD IPIN
1 1/2" DOWN
7/8/99, CL
FD MONBOX
6/21/00, CL



O.D.O.T. DISTRICT 2 SURVEY OFFICE (USE ONLY)

PERSONNEL _____

REFERENCE NO. 98

SHEET 54 OF 55

NOTES LOEHRKE

DATE 7/8/99

ROUTE US 20

H.C. MOSER

WEATHER NICE

COUNTY LUCAS

R.C. BLAKE

TEMP. 78°

TOWNSHIP 12 MILE RESERVE

DWG BY NIESE PID _____

SECTION 1

T 1 US R E

TYPE MONUMENT CONCRETE NAIL

ON SURFACE - ~~BELOW~~ ON

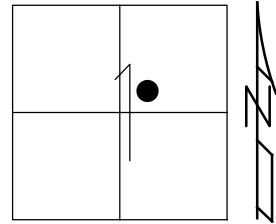
OFFSET ☉ PAVEMENT ON LT : RT

- TO - EDGE PAVEMENT

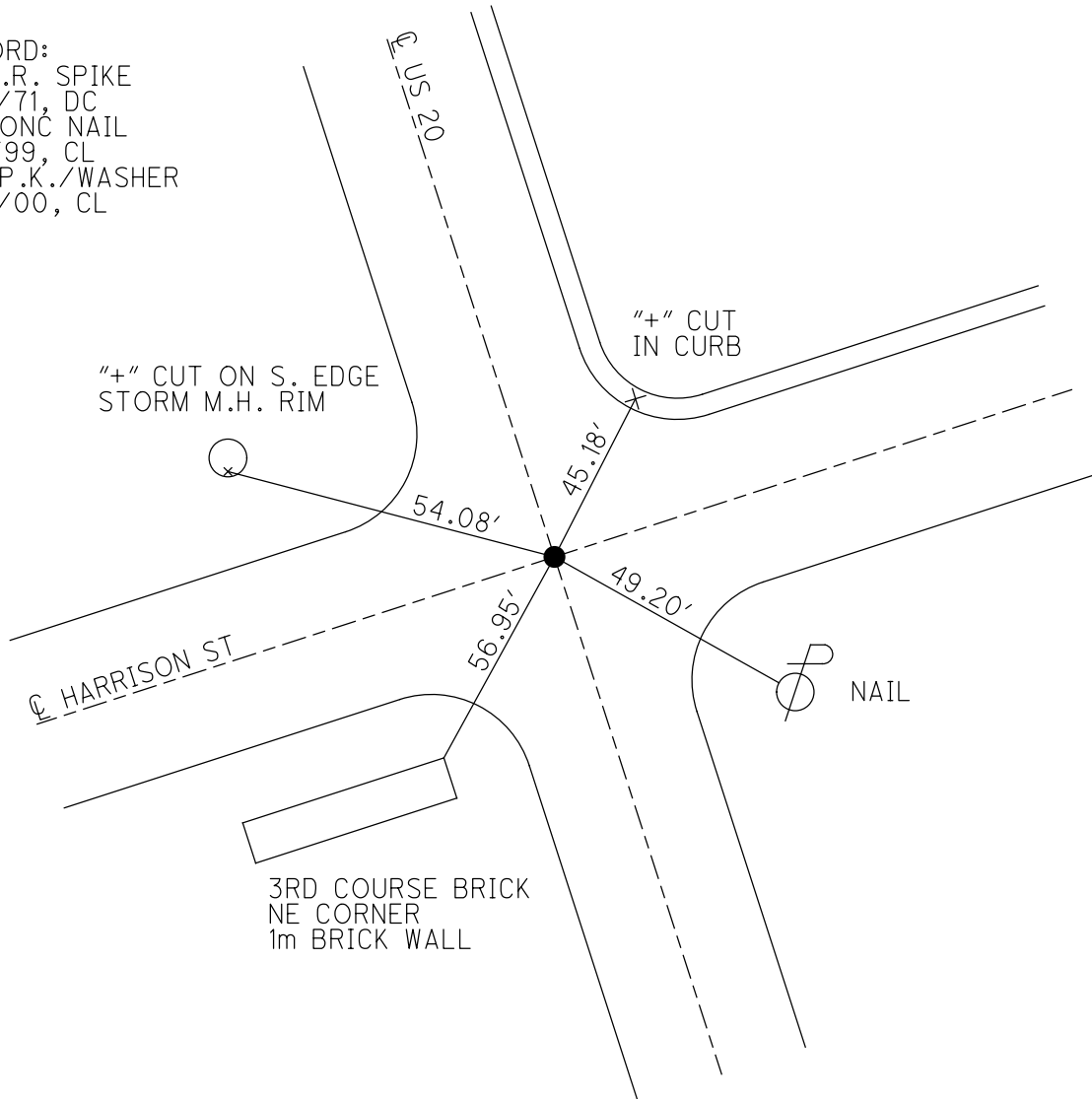
STATION: 1004+56

HORZ. DATUM: _____ GEOID: _____

GRID: NORTHING: _____ EASTING: _____



RECORD:
 FD R.R. SPIKE
 8/17/71, DC
 FD CONC NAIL
 7/8/99, CL
 SET P.K./WASHER
 6/21/00, CL



O.D.O.T. DISTRICT 2 SURVEY OFFICE (USE ONLY)

PERSONNEL

REFERENCE NO. 99

SHEET 55 OF 55

NOTES CURTIS

DATE 8/17/71

ROUTE US 20

H.C. STEVENS

WEATHER CLOUDY

COUNTY LUCAS

R.C. BRANNAN

TEMP. 80°

TOWNSHIP 12 MILE RESERVE

SECTION 1

DWG BY NIESE PID _____

T 1 US R E

TYPE MONUMENT _____

ON SURFACE - BELOW _____

OFFSET \varnothing PAVEMENT _____ LT : RT

_____ TO _____ EDGE PAVEMENT

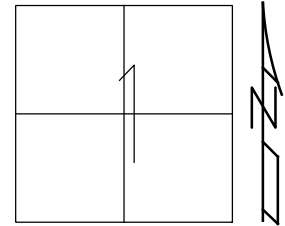
STATION: 1010+06 ±

HORZ. DATUM: _____

GEOID: _____

GRID: NORTHING: _____

EASTING: _____



RECORD:
P.I. NW END
OF BRIDGE
D.N.F.
8/17/71, DC