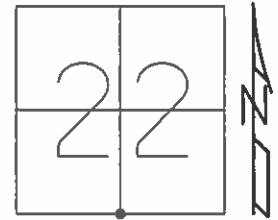


O.D.O.T. DISTRICT 2 SURVEY OFFICE (USE ONLY)

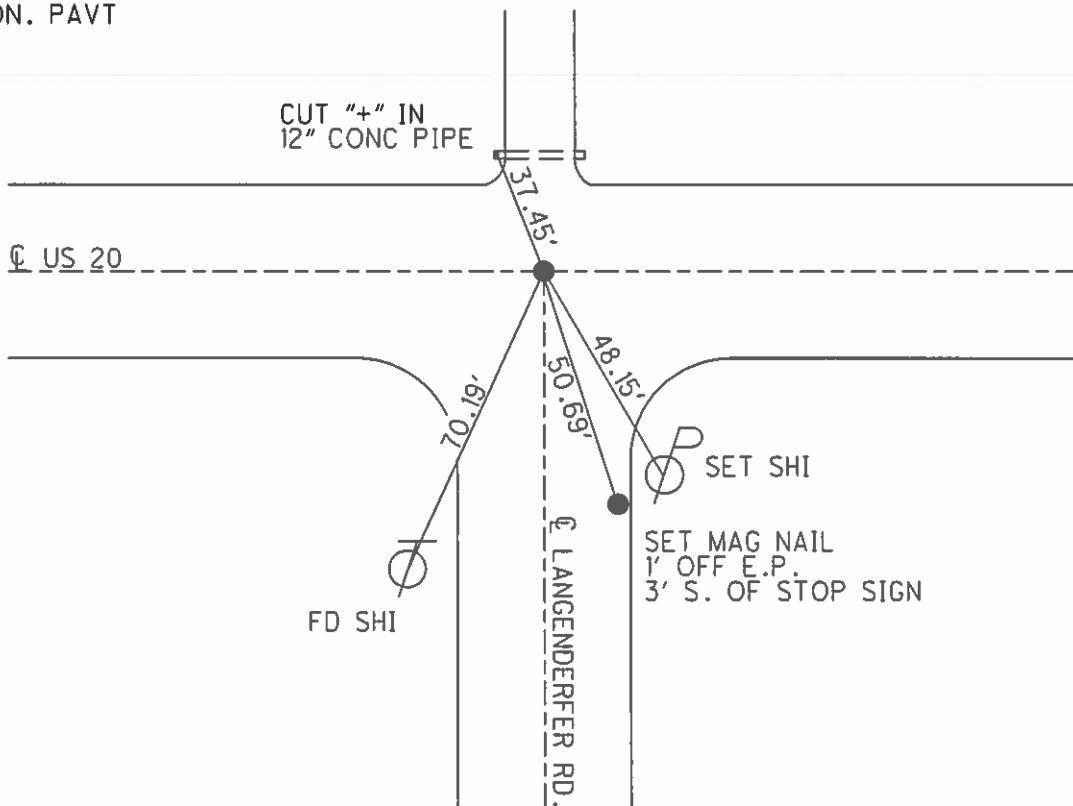
PERSONNEL _____ REFERENCE NO. 9 SHEET 11 OF 36
 NOTES LEU DATE 08/23/16 ROUTE US 20
 H.C. HOMAN WEATHER SUNNY COUNTY LUCAS
 R.C. LEU TEMP. 77° TOWNSHIP RICHFIELD
 SECTION 22
 T 9 S R 5 E

TYPE MONUMENT _____ FD PK/W _____
 ON SURFACE - BELOW _____ ON _____
~~LEFT~~ - Q PAV'T - ~~RIGHT~~ _____ ON _____
12.3 TO LT EDGE PAVEMENT
 S.L.M. _____ 189+10 _____



Grid: Northing: 733748.461 Easting: 1610695.631

FD SQUARE BOLT 2" DEEP-1984
 SET PK/WASHER
 12/18/97, BWC
 NEWREF9
 FD BRASS DISK
 13 1/2" DOWN ON
 CON. PAVT



O.D.O.T. DISTRICT 2 SURVEY OFFICE

PERSONNEL

REFERENCE NO. 9

SHEET 10 OF 22

NOTES LOEHRKE / Cordes

H.C. VAN Dusen

R.C. Huss

DATE 6-25-97

WEATHER Sunny

TEMP. 82°F

ROUTE US#20

COUNTY LUCAS

TOWNSHIP Richfield

SECTION 22

T 9 S R S E

Set P.K./WASHER
12-18-97
BWC.

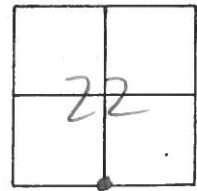
TYPE MONUMENT Sq Bolt

ON SURFACE - BELOW 4" Deep

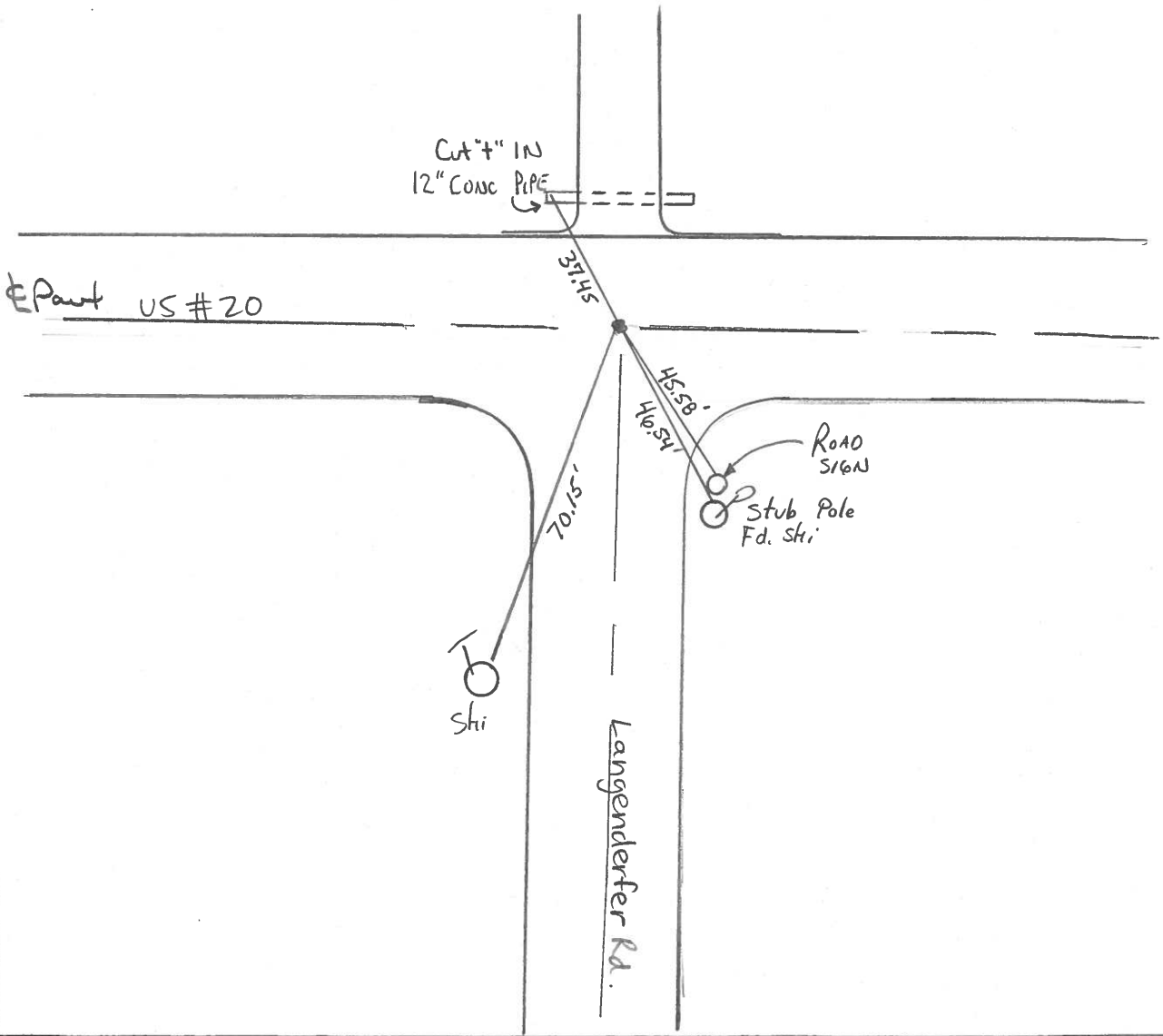
~~LEFT - & PAV'T.~~ - RIGHT Yes

12.3 TO Lt EDGE PAVEMENT

S.L.M. 189+10



Fd Square bolt 2" deep - 1984



County Lucas SR. US#20

Date 28 June 84

Township Richfield

Weather Fair

Section 22-27

Temp. 73°

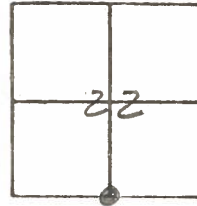
T N, R E

Personnel I. Stone

P. Newser

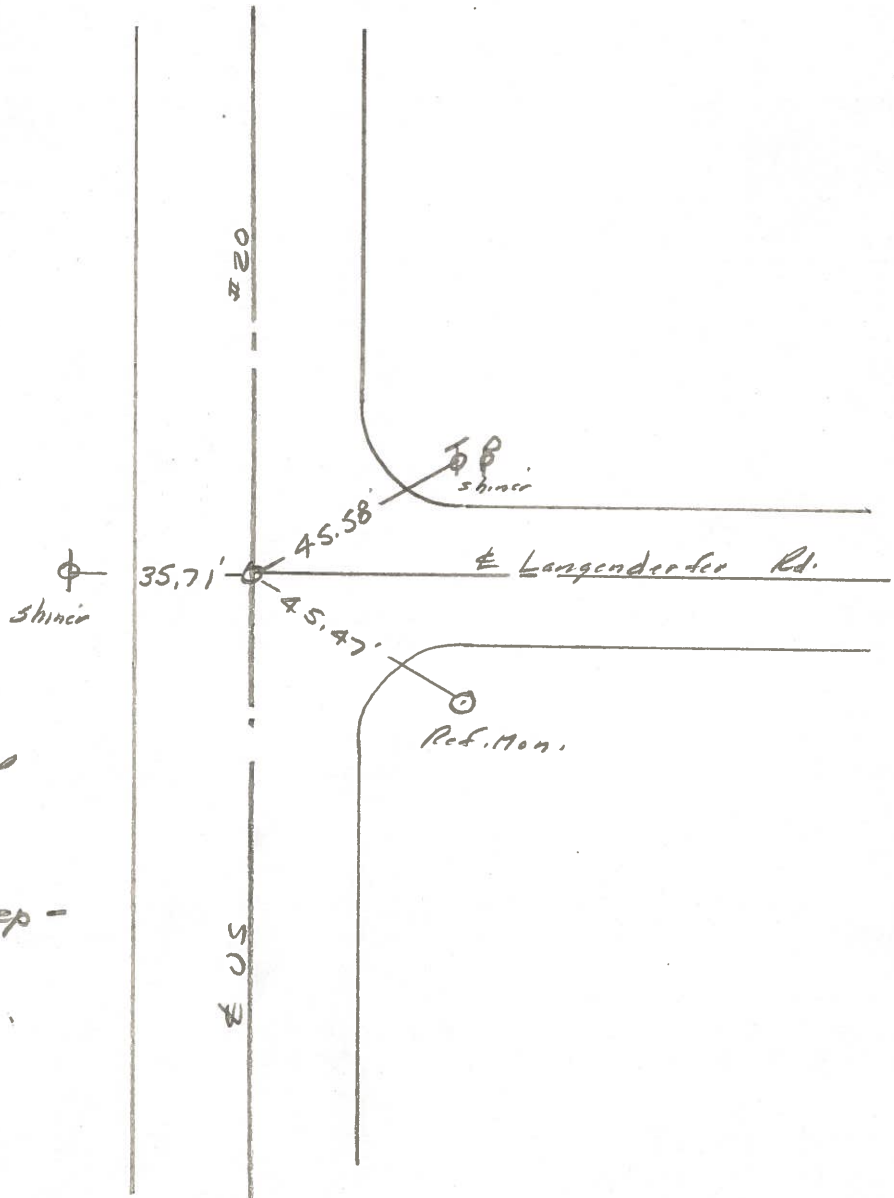
R. Michalak

D. Curtis



S.L.M. Sta. 189+62

REF. NO. 9



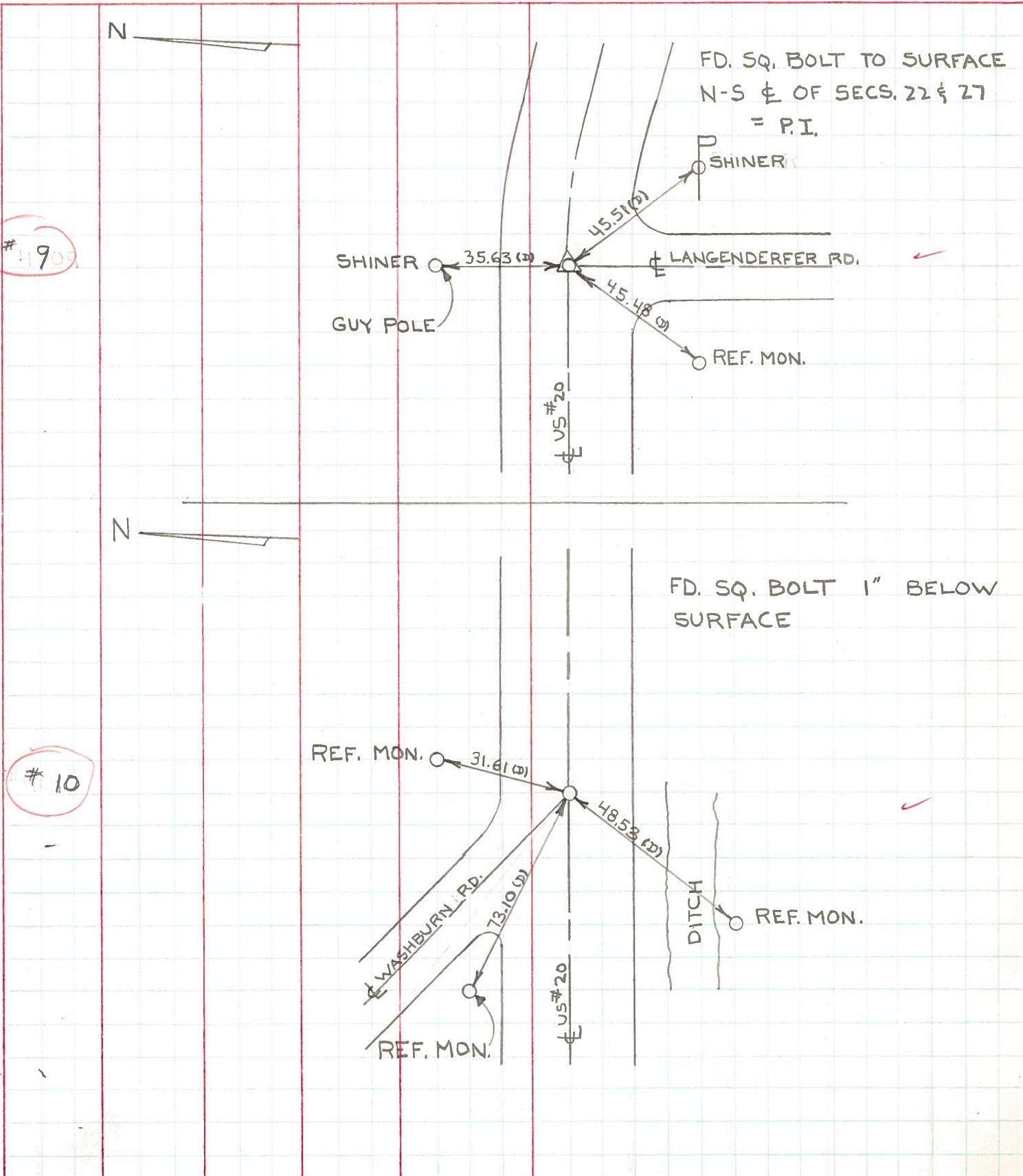
Fd. Square bolt 2" deep
11.9' to N. edge put.

Fd. Square bolt 4" deep -
9-6-84

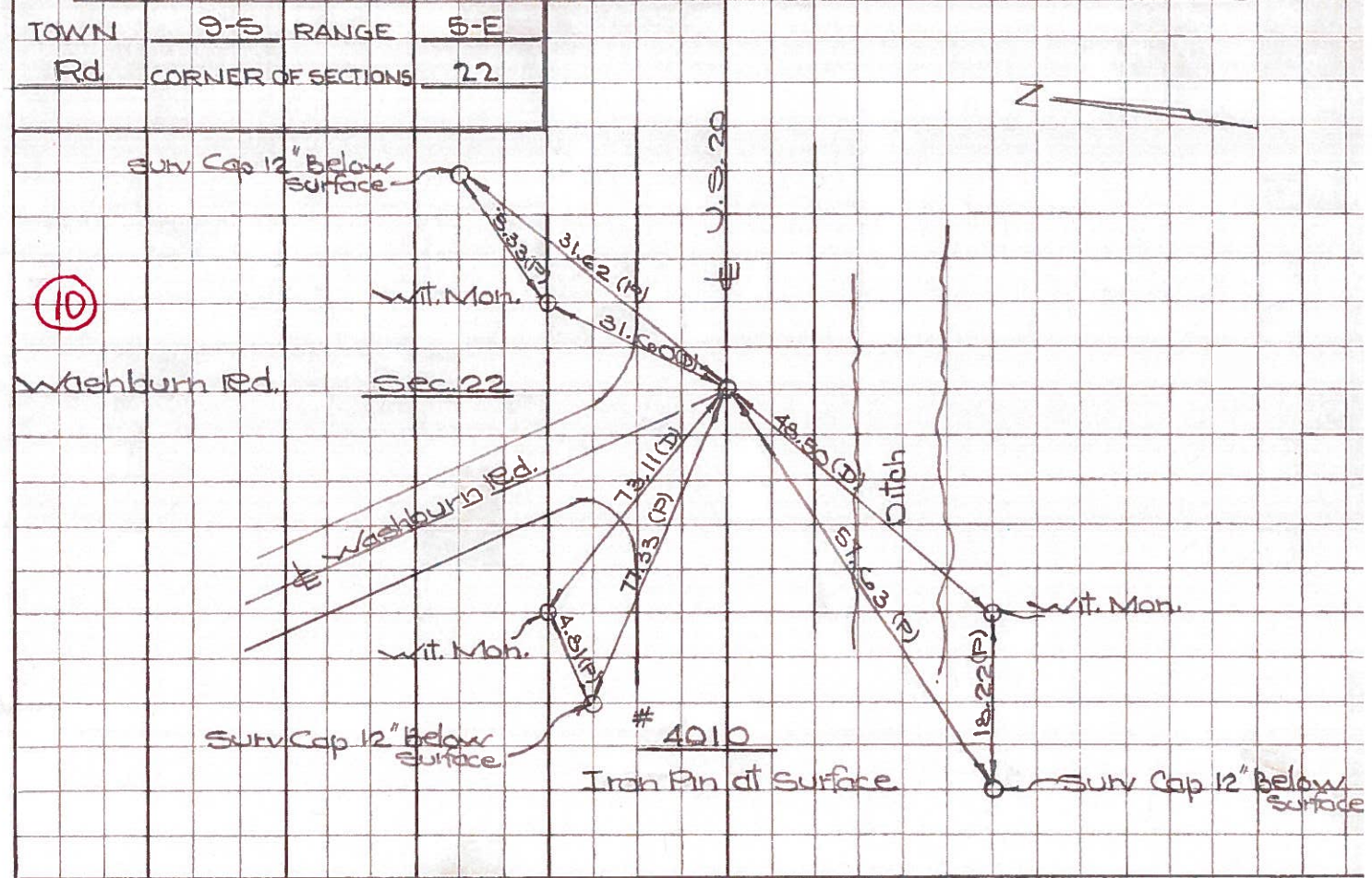
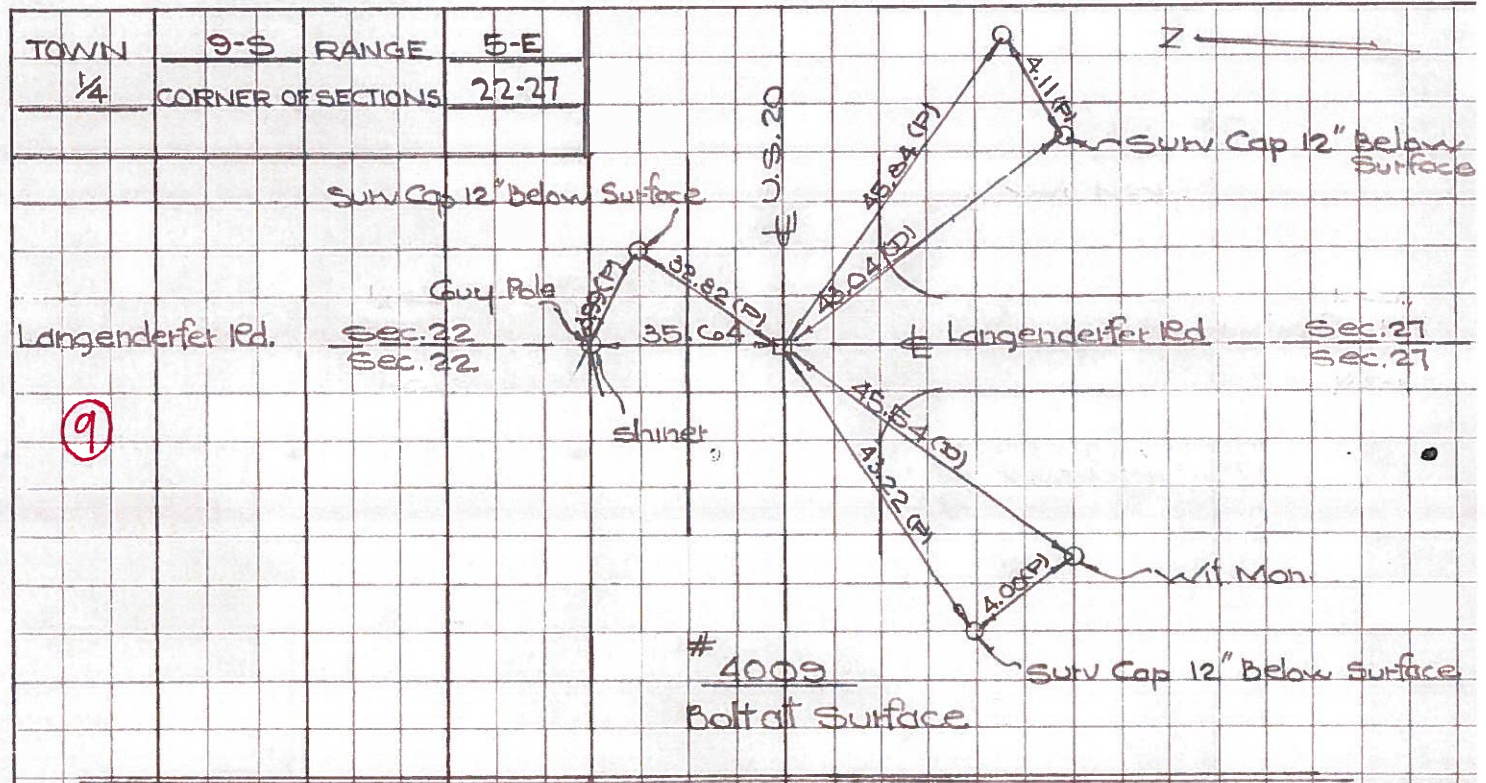
PERSONNEL	TITLE	PERSONNEL	TITLE
W. DENNO			
D. STEVENS			
R. BRANNAN			

COUNTY LUCAS DATE JULY 30, 1971
 S. R. US#20 WEATHER CLOUDY
 SEC. _____ TEMP. 70±

DESCRIPTION REFERENCES TO CONTROL POINTS JOB NO. _____

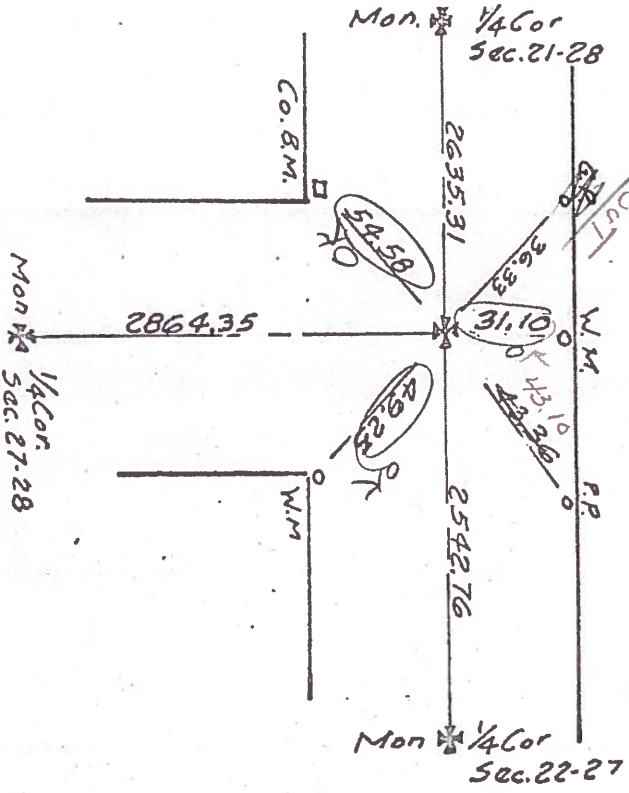


PERSONNEL	TITLE	PERSONNEL	TITLE	COUNTY	Lucas	DATE	May 3, 1968
W. Dehno				S. R.	20	WEATHER	mild
J. Teal				SEC.		TEMP.	65° ±
J. Brindley				DESCRIPTION U.S. 20 (Central Ave) - Ref. Mon. & Control Points			
D. Curtis				JOB NO. 02994(0)			



Town 9S Range 5E
 Sec. Corner of Sections 21-22-27-28
 Kind of Monument Mon. Remarks _____
 FOUND OK Bolt at surface
 3/15/67 BY GUST
 N. & S. Road Raab Rd. F. B. P.
 E. & W. Road Central Ave F. B. P.

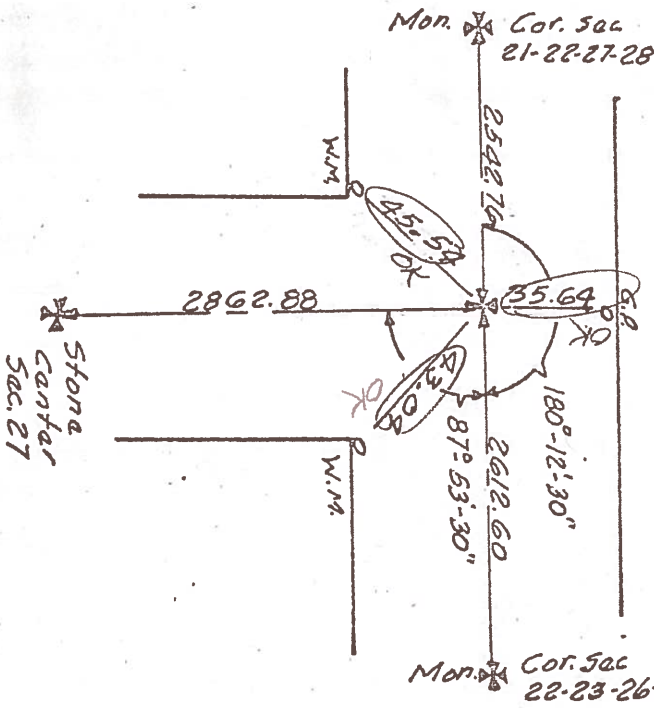
(8) N
 Date Checked:
 1850 Vaughn Edg. Wit.
 1860 White " " "
 1927 Wilson
 1945 Wilson
 1953 Garhar F.I. Mon.



4008

Town 9S Range 5E
 1/4 Corner of Sections 22-27
 Kind of Monument Mon. Remarks _____
 FOUND OK Bolt at surface
 3/15/67 BY GUST
 N. & S. Road Langendarter Rd. F. B. P.
 E. & W. Road Central Ave F. B. P.

(9) N
 Date Checked:
 1860 White Edg. Gonsiska
 1927 Wilson
 1950 Miller



4009

PERSONNEL	TITLE	PERSONNEL	TITLE

COUNTY Lucas DATE 3-10-53
9-22-58
 S. R. U.S.#20 WEATHER _____
 SEC. _____ TEMP. _____

DESCRIPTION _____ LEFT _____ CENTER LINE _____ RIGHT _____ JOB NO. _____

DESCRIPTION	LEFT	CENTER LINE	RIGHT	JOB NO.
Int. Raab & Central P.K. nail set R.P. K			S.W. to witness man. 56.93' 48.44' S.E. to witness man. 49.26' 42.43' N.E. to shiner in P.P. 43.13' 43.2	
8	#46 ✓			
Int. Langenderfer & Central P.K. nail set R.P. SPK			S.E. to witness man. 42.82' 42.72' S.W. to witness man. 45.49' 45.53' N.E. to witness man. 39.92' N. to shiner in Guy pole 35.64' 35.6	
9	#47 ✓			
Int. Murd Ed & Central Fd. shiner set R.P.S. K			N.E. to shiner in T.P. Guy Pole 55.9 52.1 34.2 N.W. to witness man. 41.2' S.S.E. to shiner in P.P. 28.6' N.W. To S.E. Cor. Sign Post 32.6'	
11	#48 ✓			
1/4 Cor. Sec. 23 - R5E. Fd. shiner Bolt			N. to shiner in R.P. 31.15' 30.9' S. to shine in 18" ^{Ash} Str 26.11' 26.3' S.W. to shiner in P.P. 36.38' 36.4' N.W. to " " T.P. 50.20	
13	#49 ✓			
Int. Wolfinger & Central Set shiner from Co. ref. R.P. SPK. on Surface			S.W. to ^{Guy Pole} witness man. 30.09 42.14' 42.1 N.W. to ^{Guy Pole} witness man. 43.06 37.14' 41.0 S.E. to witness man. 50.2 S.W. to conc. Sign Post. 43.5 S. to N. Side W. Arboretum 45.2 S.E. to stop Sign Post. 45.9	
	#50 ✓			