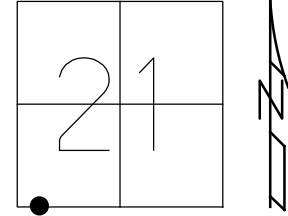


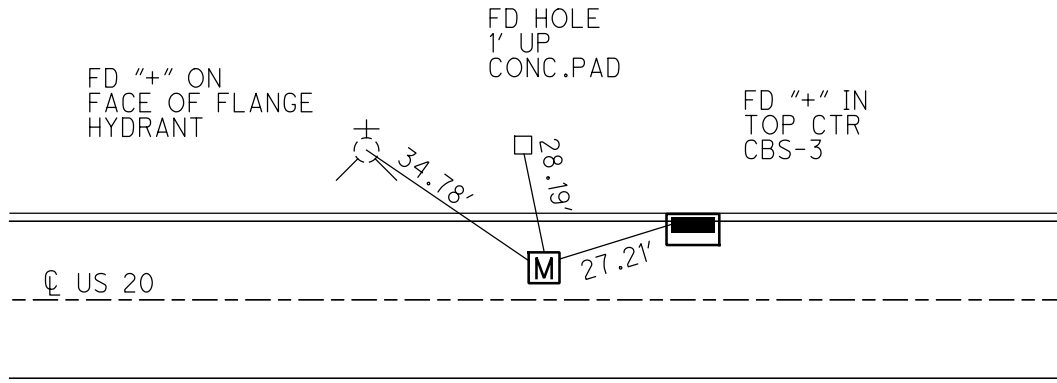
O.D.O.T. DISTRICT 2 SURVEY OFFICE (USE ONLY)

PERSONNEL	REFERENCE NO. <u>29 A</u>	SHEET <u>2</u> OF <u>15</u>
NOTES <u>NUHFER</u>	DATE <u>8/13/07</u>	ROUTE <u>US 20</u>
H.C. <u>HUSS</u>	WEATHER <u>HOT</u>	COUNTY <u>LUCAS</u>
R.C. <u>MOSER</u>	TEMP. <u>86°</u>	TOWNSHIP <u>SYLVANIA</u>
		SECTION <u>21</u>
DWG BY <u>MILLER</u>	PID <u>102808</u>	T <u>9</u> N R <u>6</u> E

TYPE MONUMENT MONBOX W/1" IPIN
 ON SURFACE - ~~BELOW~~ ON
 OFFSET \odot PAVEMENT 17.8' LT : ~~RT~~
22' TO LT EDGE PAVEMENT
 STATION: 430+35
 HORZ.DATUM: NAD83(2011) GEOID: 2012A
 GRID: NORTHING: 733627.493 EASTING: 1634809.670



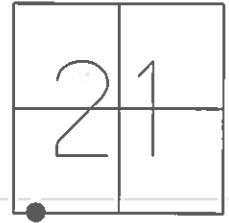
RECORD:
 FD MONBOX
 W/ 1" IPIN
 7-08-98, CAL
 FD MONBOX
 W/ 1" IPIN
 REFA29
 4-24-18, JFO
 RAISED BOX
 10-1-18, JFO



O.D.O.T. DISTRICT 2 SURVEY OFFICE (USE ONLY)

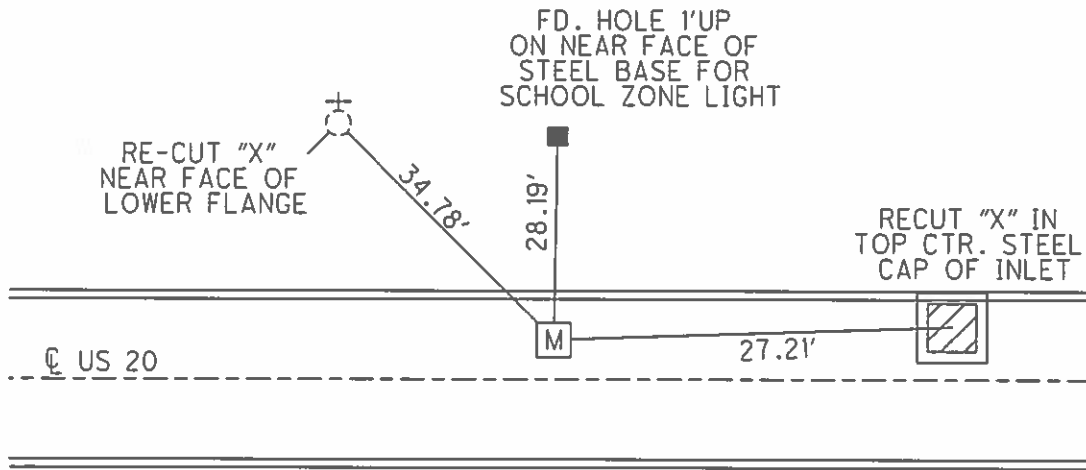
PERSONNEL _____ REFERENCE NO. 29A SHEET 2 OF 11
 NOTES NUHFER DATE 8/13/07 ROUTE US 20
 H.C. HUSS WEATHER HOT COUNTY LUCAS
 R.C. MOSER TEMP. 86° TOWNSHIP SYLVANIA
 _____ SECTION 21
 _____ T 9 S R 6 E

TYPE MONUMENT 1" IPIN MON. BOX
 ON SURFACE - BELOW ON
 LEFT - ☉ PAV'T - RIGHT 17.8'
22' TO LT. EDGE PAVEMENT
 S.L.M. 430+35



GRID: NORTHING: 733627.51 EASTING: 1634809.68

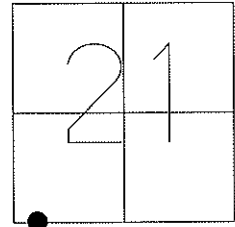
RECORD:
 FD 1" IPIN MON. BOX
 7/08/98, CAL



O.D.O.T. DISTRICT 2 SURVEY OFFICE (USE ONLY)

PERSONNEL _____ REFERENCE NO. 29A SHEET 2 OF 11
 NOTES NUHFER DATE 08-13-07 ROUTE SR 20
 H.C. HUSS WEATHER HOT COUNTY LUCAS
 R.C. MOSER TEMP. +86° TOWNSHIP SYLVANIA
 _____ SECTION 21
 _____ T 9 S R 6 E

TYPE MONUMENT 1" I.P. MON. BOX
 ON SURFACE - ~~BELOW~~ ON SURFACE
 LEFT - C PAV'T - RIGHT 17.8' LT.
22' TOLT. EDGE PAVEMENT
 S.L.M. 430+35 - 350' +/- EAST OF KING RD.
 GPS Northing=733627.51 Easting=1634809.68



FD. 1" I.P. MON. BOX
 07-08-98 CAL

