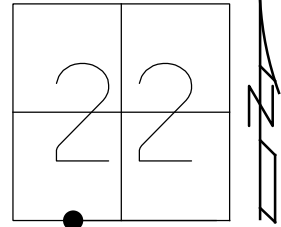


O.D.O.T. DISTRICT 2 SURVEY OFFICE (USE ONLY)

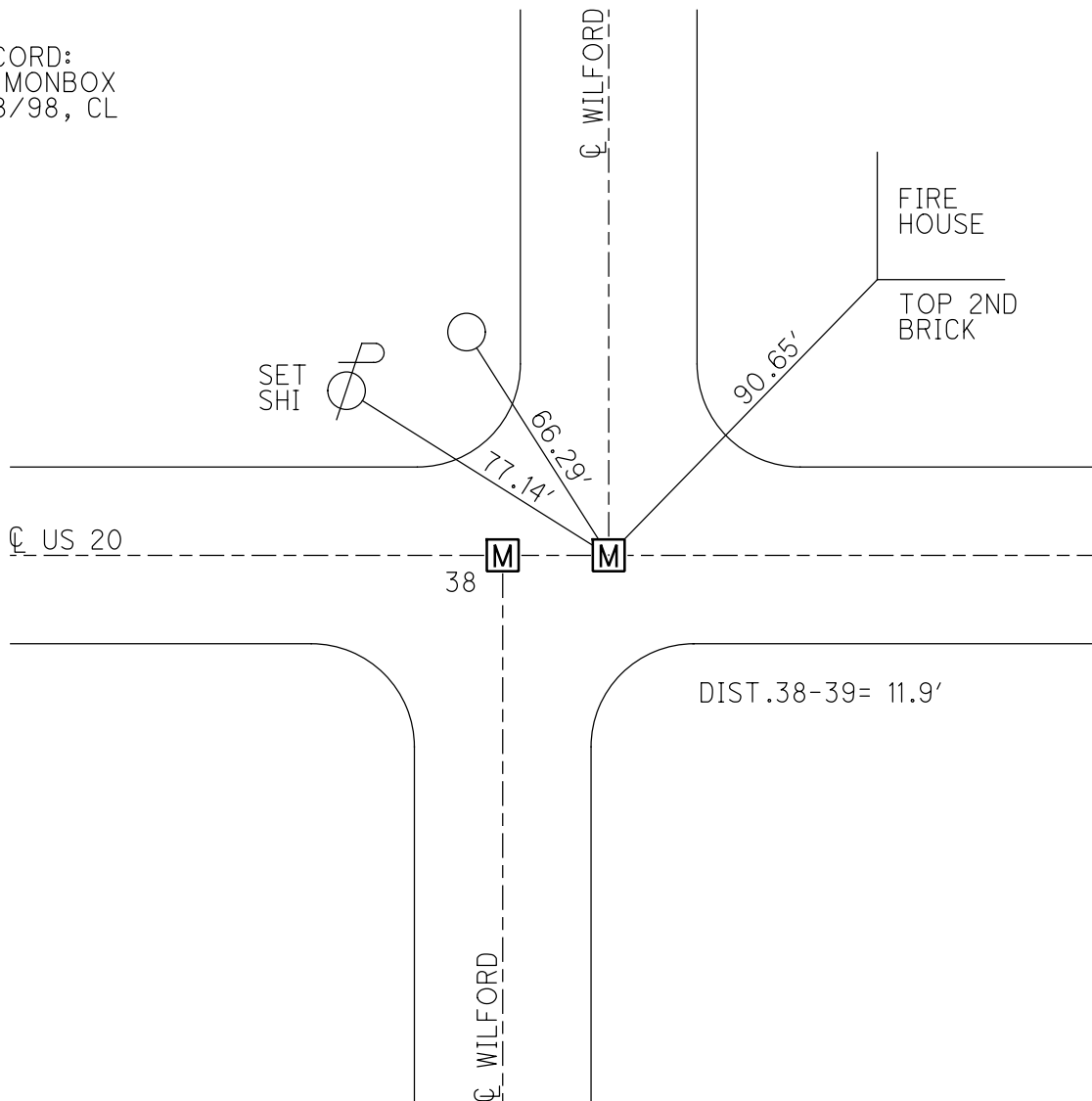
PERSONNEL _____ REFERENCE NO. 39 SHEET 19 OF 20
 NOTES LOEHRKE DATE 7/8/98 ROUTE US 20
 H.C. CANTERBURY WEATHER HUMID COUNTY LUCAS
 R.C. HELM TEMP. 82° TOWNSHIP SYLVANIA
 SECTION 22
 DWG BY NIESE PID _____ T 9 S R 6 E

TYPE MONUMENT MONBOX
 ON SURFACE - ~~BELOW~~ ON
 OFFSET \odot PAVEMENT ON LT : RT
- TO - EDGE PAVEMENT
 STATION: 495+50



HORZ.DATUM: _____ GEOID: _____
 GRID: NORTHING: _____ EASTING: _____

RECORD:
 FD MONBOX
 7/8/98, CL



O.D.O.T. DISTRICT 2 SURVEY OFFICE

PERSONNEL

REFERENCE NO. 38439

SHEET 25 OF 27

NOTES LOEHRKE

H.C. CANTERBURY

DATE 7-8-98

ROUTE U.S. 20

R.C. HELM

WEATHER HUMID

COUNTY LUCAS

TEMP. +82°

TOWNSHIP SYLVANIA

SECTION _____

T _____ R _____

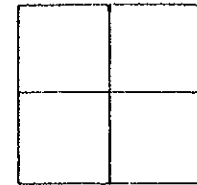
TYPE MONUMENT Mon Boxes

ON SURFACE - BELOW Yes

~~LEFT~~ - PAV'T. - RIGHT Yes

JO EDGE PAVEMENT

S.L.M. 495+38 & 495+50

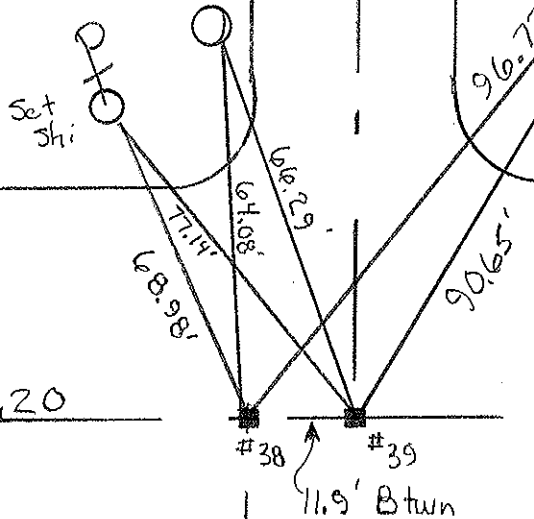


GAS
STATION

WILFORD

FIRE
HOUSE

TOP 2nd
BRICK



G PAVT U.S. 20

#38

#39

11.9' Btwn

WILFORD

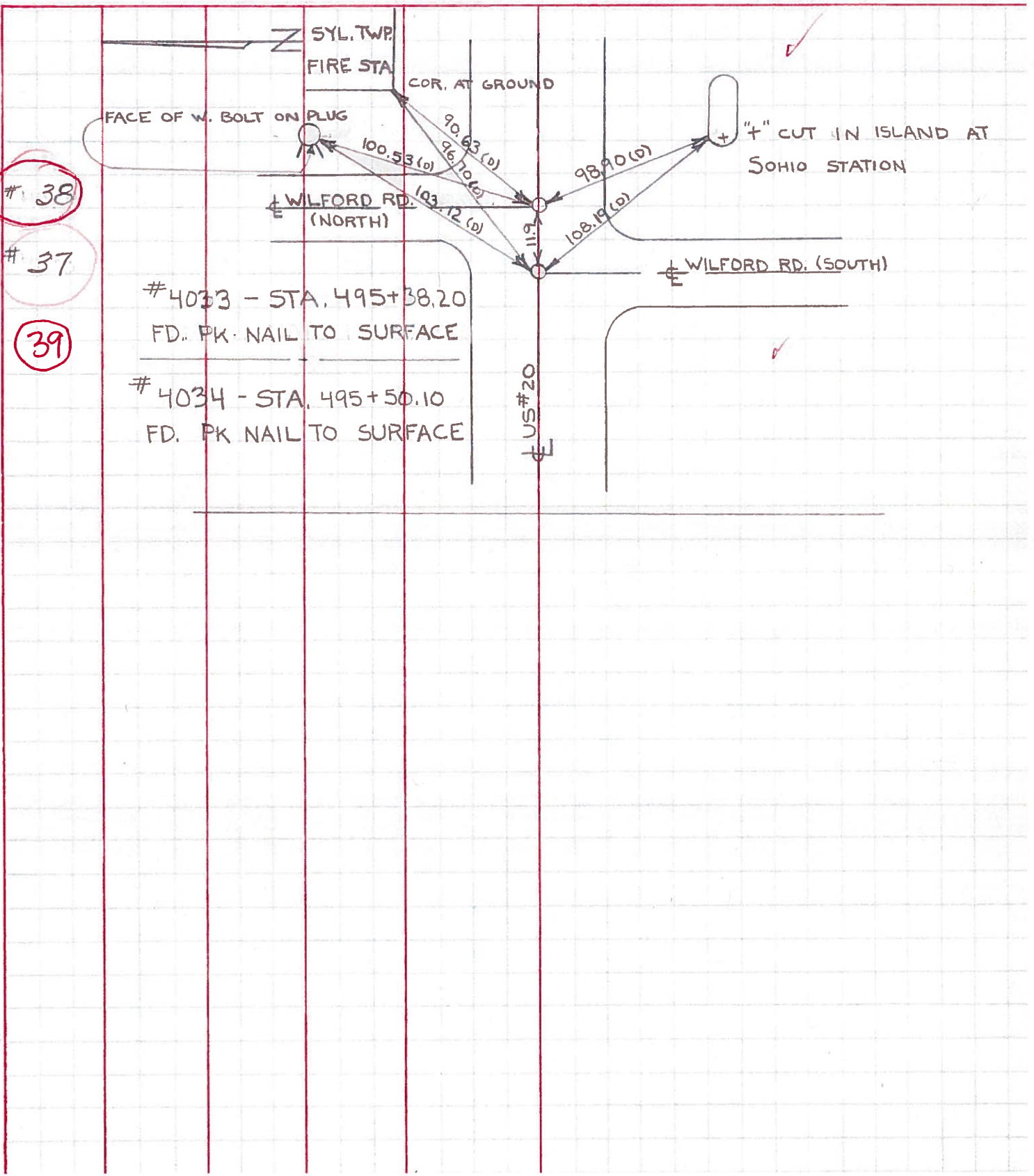
PERSONNEL	TITLE	PERSONNEL	TITLE
D. CURTIS			
D. STEVENS			
R. BRANNAN			

COUNTY LUCAS DATE AUGUST 6, 1971

S. R. US# 20 WEATHER SUNNY

SEC. _____ TEMP. 75±

DESCRIPTION REFERENCES TO CONTROL POINTS JOB NO. _____



PERSONNEL TITLE PERSONNEL TITLE

COUNTY Lucas DATE May 21, 1968

W. Dehna

S. R. 20 WEATHER mild

D. Curtis

J. Teal

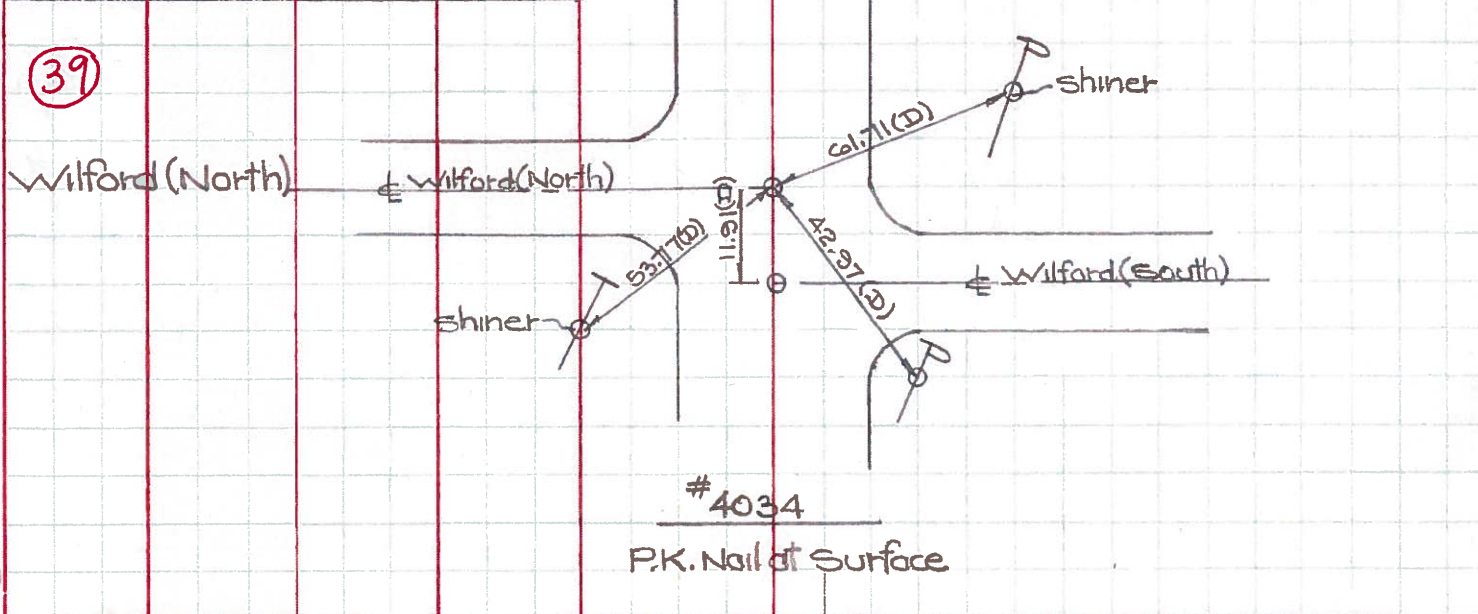
SEC. TEMP. 55°±

J. Brindley

DESCRIPTION U.S. 20 (Central Ave) - Ref. Man. & Control Points

JOB NO. 02994(0)

TOWN	9-S	RANGE	6-E
Rd.	CORNER OF SECTIONS		22



TOWN	9-S	RANGE	6-E
Rd.	CORNER OF SECTIONS		27

