

O.D.O.T. DISTRICT 2 SURVEY OFFICE (USE ONLY)

PERSONNEL

REFERENCE NO. 60

SHEET 14 OF 55

NOTES CURTIS DATE 8/10/71

ROUTE US 20

H.C. STEVENS WEATHER SUNNY

COUNTY LUCAS

R.C. BRANNAN TEMP. 80°

TOWNSHIP SYLVANIA

DWG BY NIESE PID _____

SECTION 35

T 9 N R 6 E

TYPE MONUMENT MONUMENT BOX

ON SURFACE - ~~BELOW~~ ON

OFFSET ☉ PAVEMENT ON LT : RT

- TO - EDGE PAVEMENT

STATION: -

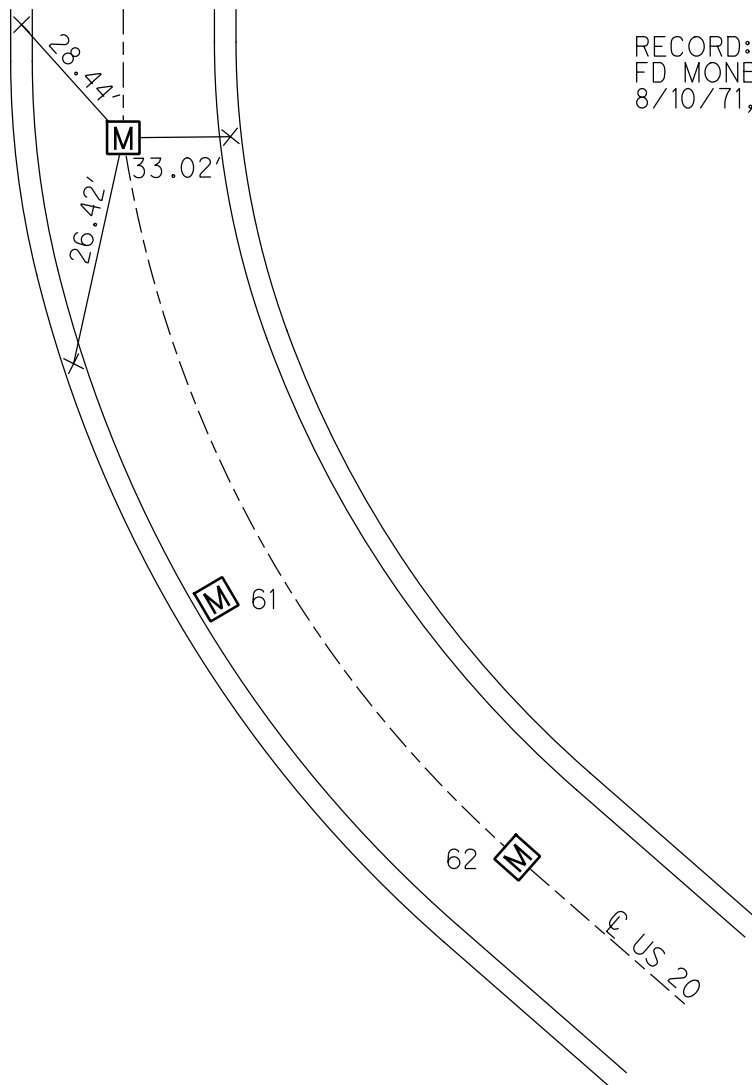
HORZ.DATUM: _____ GEOID: _____

GRID: NORTHING: _____ EASTING: _____

35



FD "+" CUT
IN CURBS

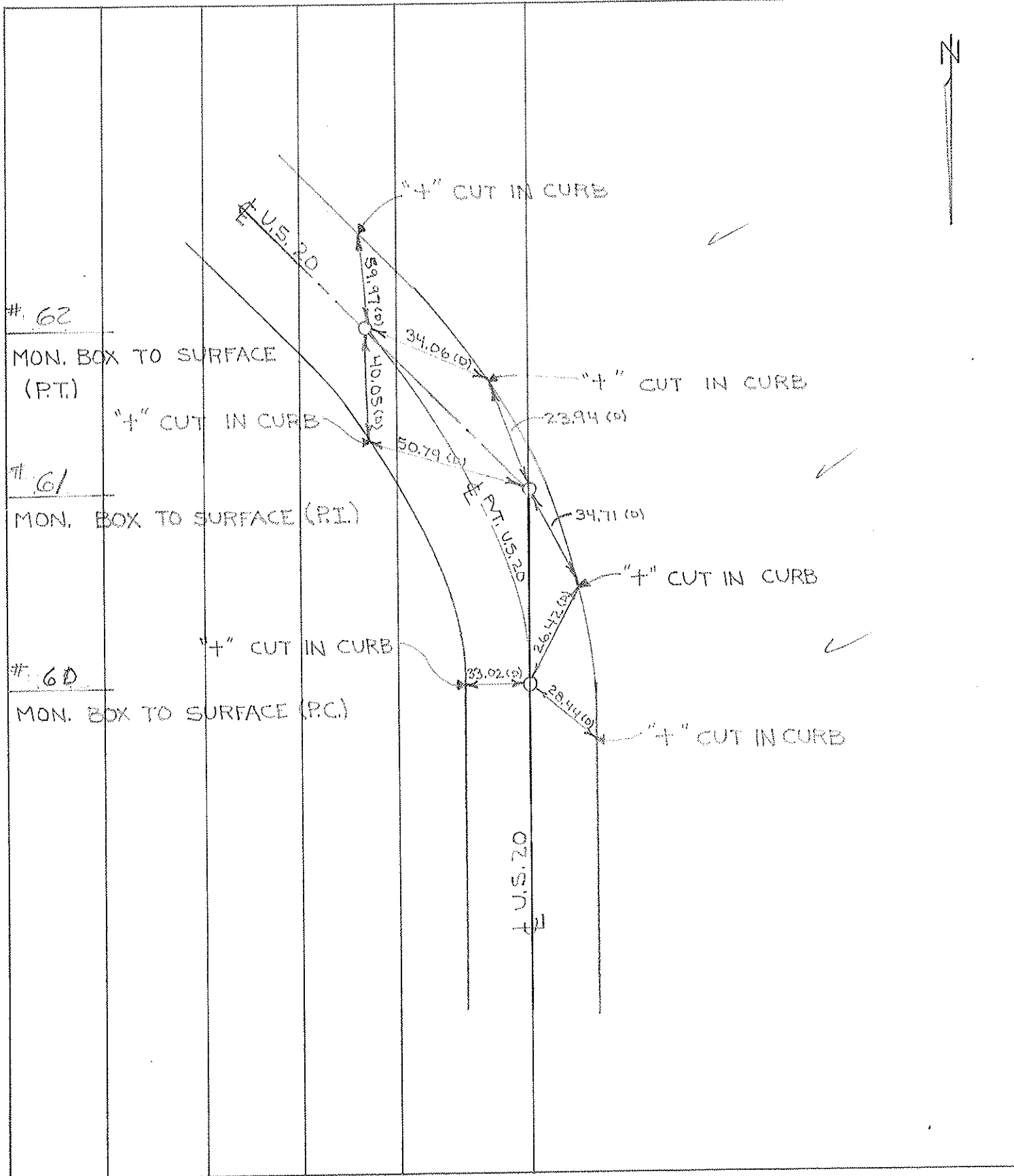


RECORD: P.C.
FD MONBOX
8/10/71, DC

PERSONNEL	TITLE	PERSONNEL	TITLE
D. CURTIS			
D. STEVENS			
R. BRANNAN			

COUNTY LUCAS DATE AUGUST 10, 1971
 S. R. U.S. 20 WEATHER SUNNY
 SEC. _____ TEMP. 80°±

DESCRIPTION REFERENCES TO CONTROL POINTS JOB NO. _____
LEFT CENTER LINE RIGHT



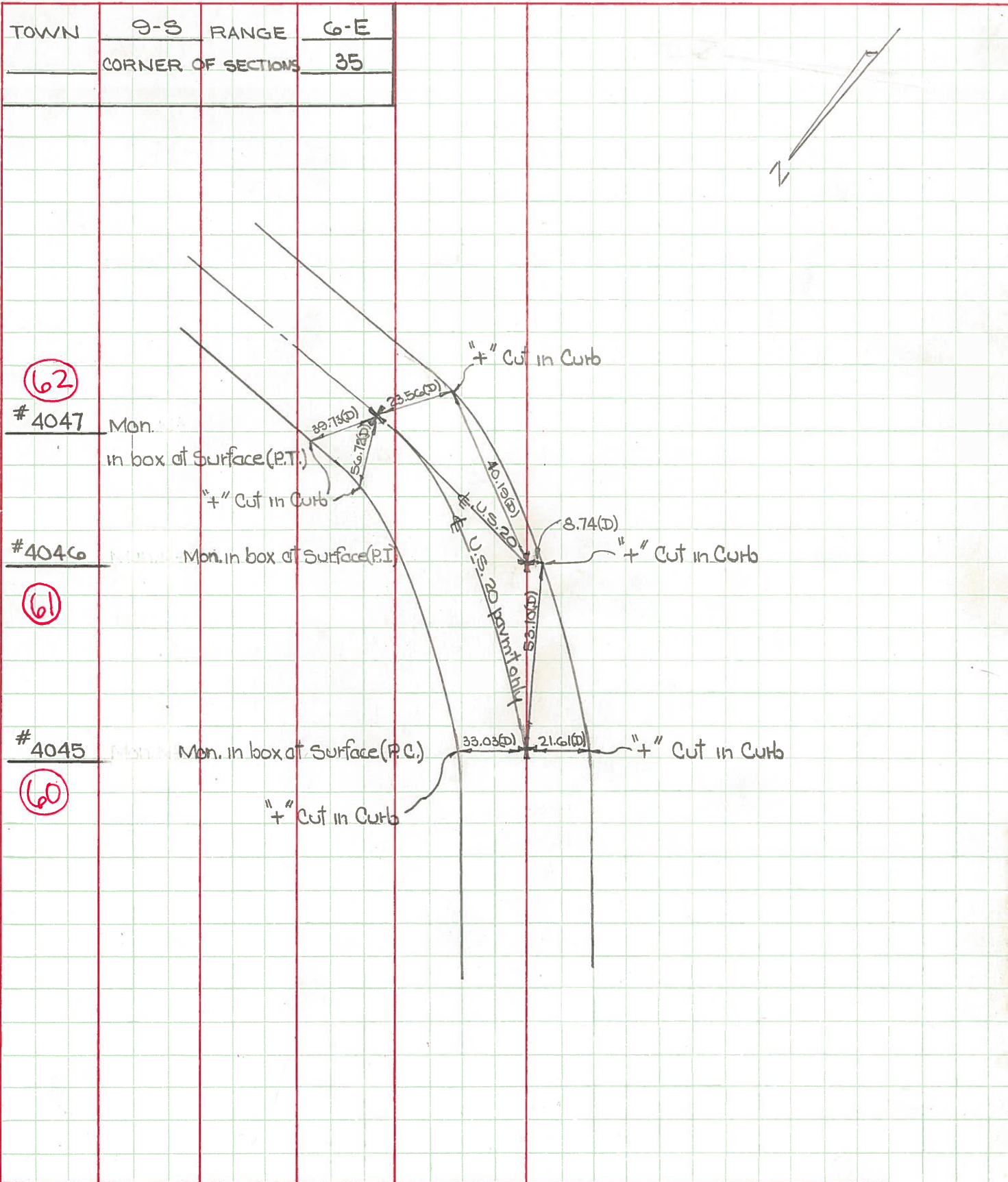
PERSONNEL TITLE PERSONNEL TITLE

COUNTY Lucas DATE May 22, 1968

D. Curtis
 J. Teal
 J. Brindley

S. R. 20 WEATHER mild
 SEC. TEMP. 55°±

DESCRIPTION U.S. 20 (Reynolds Rd.) - Ref. Mon. & Control Points JOB NO. 02994(0)



PERSONNEL	TITLE	PERSONNEL	TITLE
Denno			
Curtis			
Ginnata			
Oney			

COUNTY Lucas DATE May 3, 1966
 S. R. _____ WEATHER Sunny
 SEC. _____ TEMP. 50°

DESCRIPTION Monumenting US 20-23 vs 24-25 by Pass JOB NO. _____
 LEFT CENTER LINE RIGHT

(At Glenn School)

(60)
(61)
(62)

