

O.D.O.T. DISTRICT 2 SURVEY OFFICE (USE ONLY)

PERSONNEL

REFERENCE NO. 83

SHEET 37 OF 55

NOTES CURTIS
 H.C. STEVENS
 R.C. BRANNAN

DATE 8/13/71
 WEATHER SUNNY
 TEMP. 75°

ROUTE US 20
 COUNTY LUCAS
 TOWNSHIP 12 MILE RESERVE
 SECTION 25
 T 2 US R E

DWG BY NIESE PID _____

TYPE MONUMENT MONBOX

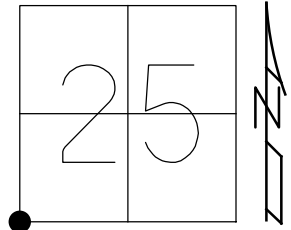
ON SURFACE - ~~BELOW~~ ON

OFFSET C PAVEMENT ON LT : RT
- TO - EDGE PAVEMENT

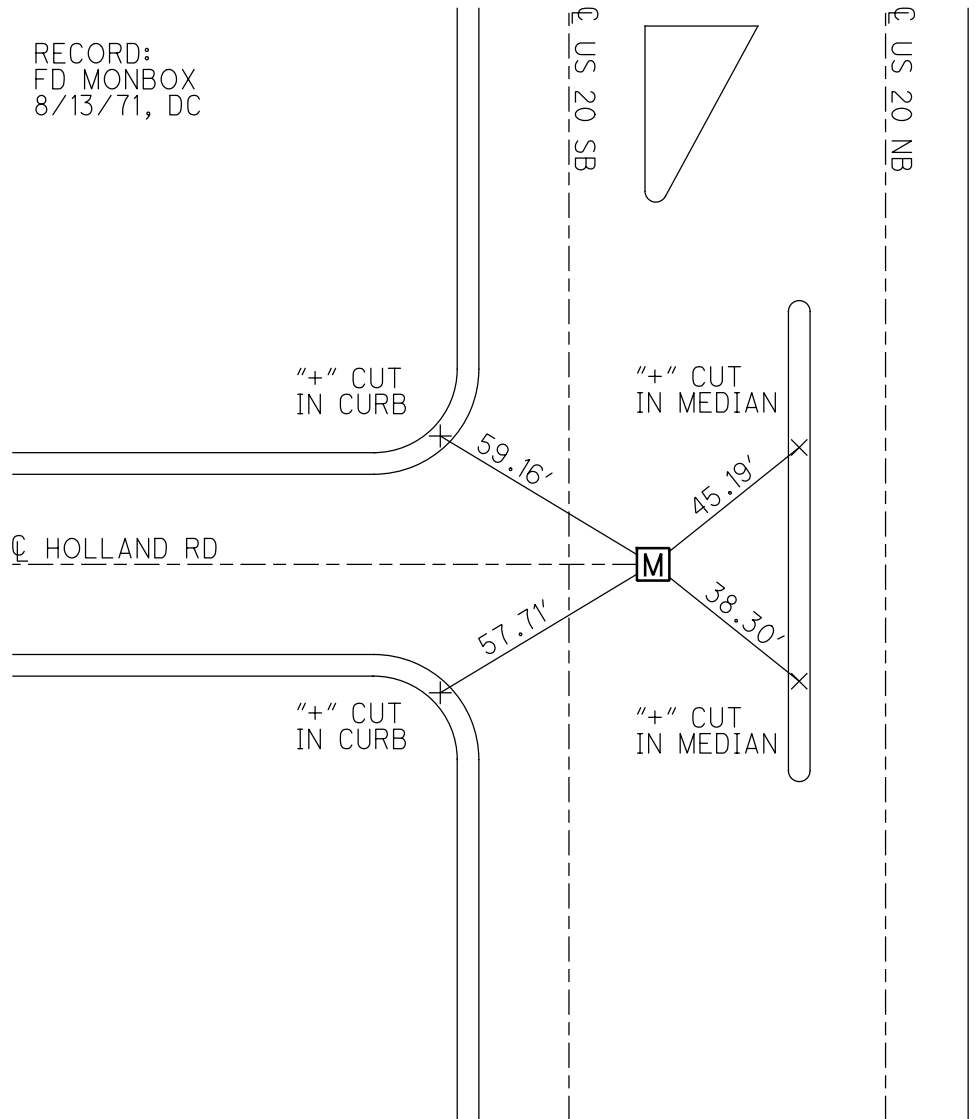
STATION: 919+77

HORZ. DATUM: _____ GEOID: _____

GRID: NORTHING: _____ EASTING: _____

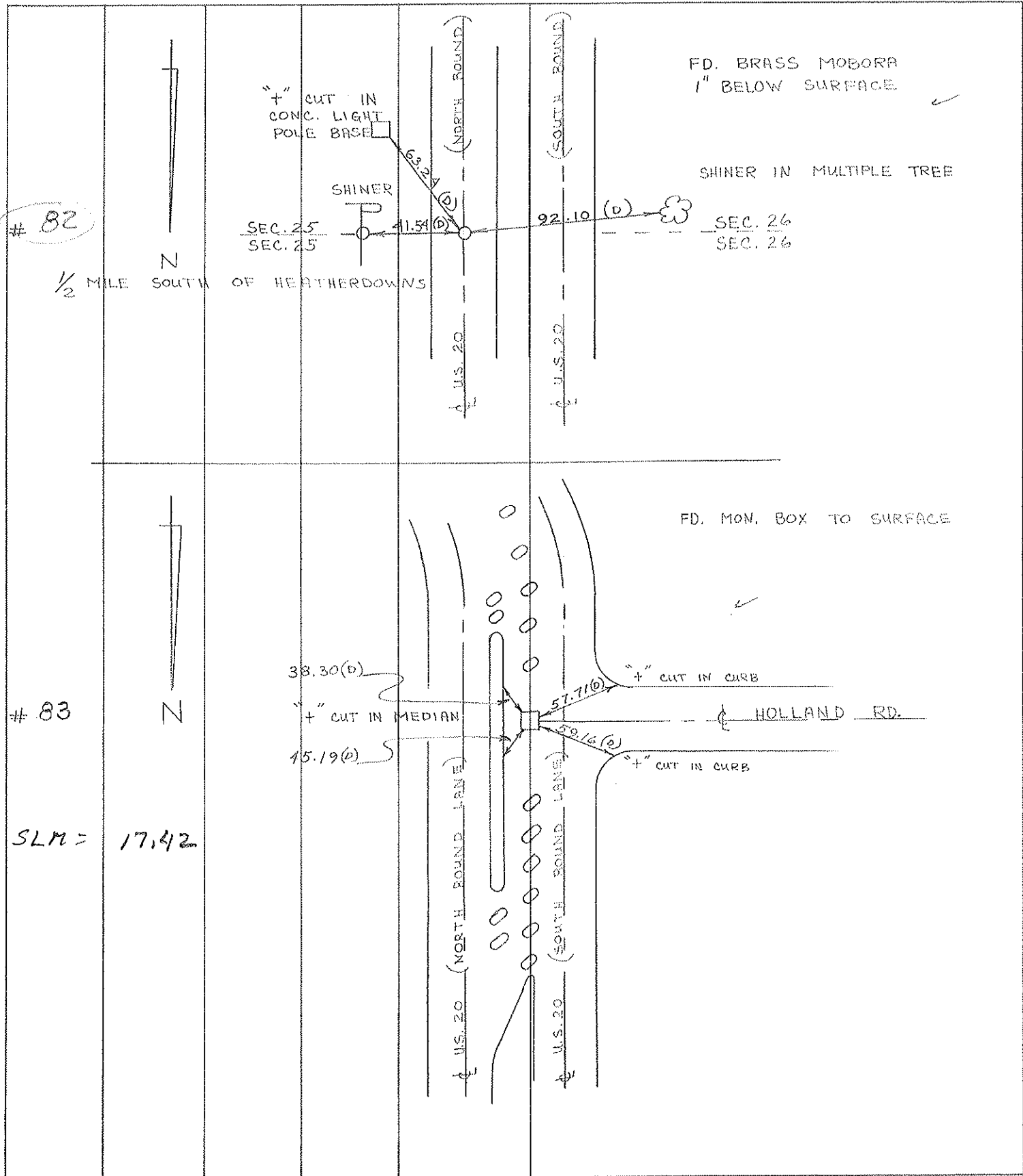


RECORD:
 FD MONBOX
 8/13/71, DC



PERSONNEL	TITLE	PERSONNEL	TITLE	COUNTY	DATE	WEATHER	TEMP.
D. CURTIS				LUCAS	13 AUG 71	SUNNY	75 ±
D. STEVENS				U.S. 20			
R. BRANNAN							

DESCRIPTION _____ REFERENCES TO CONTROL POINTS _____ JOB NO. _____
 LEFT CENTER LINE RIGHT



PERSONNEL TITLE PERSONNEL TITLE

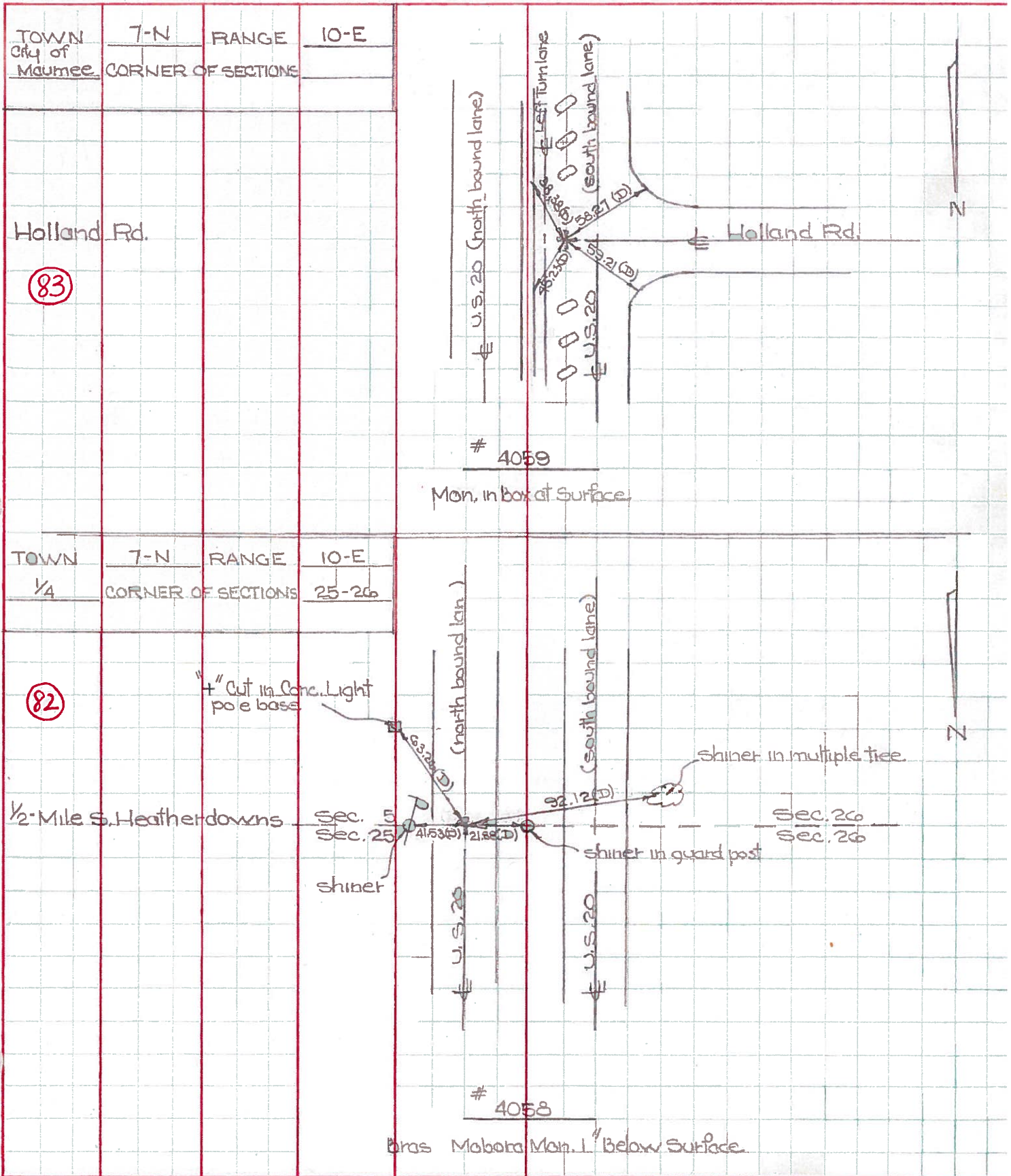
D. Curtis _____
 J. Teal _____
 J. Brindley _____

COUNTY Lucas DATE May 24, 1968

S. R. 20 WEATHER mild

SEC. _____ TEMP. 60°±

DESCRIPTION U.S. 20 (Reynolds Rd) - Ref. Mon. & Control Points JOB NO. 02994 (0)



PERSONNEL TITLE PERSONNEL TITLE

COUNTY Lucas DATE 4 April 6

Stone
Brindley
Schroder

S. R. # 20 WEATHER Cool

SEC. TEMP. 37°

DESCRIPTION *Rd. To Central Ave* JOB NO.

LEFT CENTER LINE RIGHT

DESCRIPTION	LEFT	CENTER LINE	RIGHT	JOB NO.
✓ (87) Ed. Mon. Box P.T. Curve		41.72'	E.N.E. To Skiner in T.P. (D)	
		43.48'	W.N.W. To Skiner in P.P. (D)	
		49.12'	S.E. To Chiseled 4" on Curb (D)	
		48.47'	S.W. To Chiseled 4" on Curb (D)	
✓ (86) Ed. Mon. Box P.I. Curve		38.98'	N.E. To Skiner in P.P. (D)	
		78.18'	N.W. To Skiner in T.P. (D)	
		76.61'	S.E. To Skiner in P.P. (D)	
		93.60'	S.W. To Skiner in T.P. (D)	
✓ (85) Ed. Mon. Box P.C. Curve		90.75'	N.W. To Skiner in T.P. (D)	
		90.33'	N.E. To Skiner in P.P. (D)	
		51.41'	S.E. To Skiner in P.P. (D)	
		33.07'	S.W. To Near Face E. Hydrant (D)	
✓ Ed. Mon. Box P.T. Curve		59.84'	N.W. To Skiner in P.P. (D)	
		87.03'	S.W. To Skiner in P.P. (D)	
		53.95'	N.E. To Chiseled 4" in Metal Curb etc	
✓ P.I. Curve In Field				
✓ # 466 Int. Holland Rd. Ed. Mon. Box To Surface (83)		59.21'	N.W. To Chiseled 4" in Con. Curb (D)	
		58.27'	S.W. To Chiseled 4" in Con. Curb (D)	
		45.23'	N.E. To Chiseled 4" in Median (D)	
		38.38'	S.E. To Chiseled 4" in Median (D)	

PERSONNEL TITLE PERSONNEL TITLE

COUNTY Lucas DATE

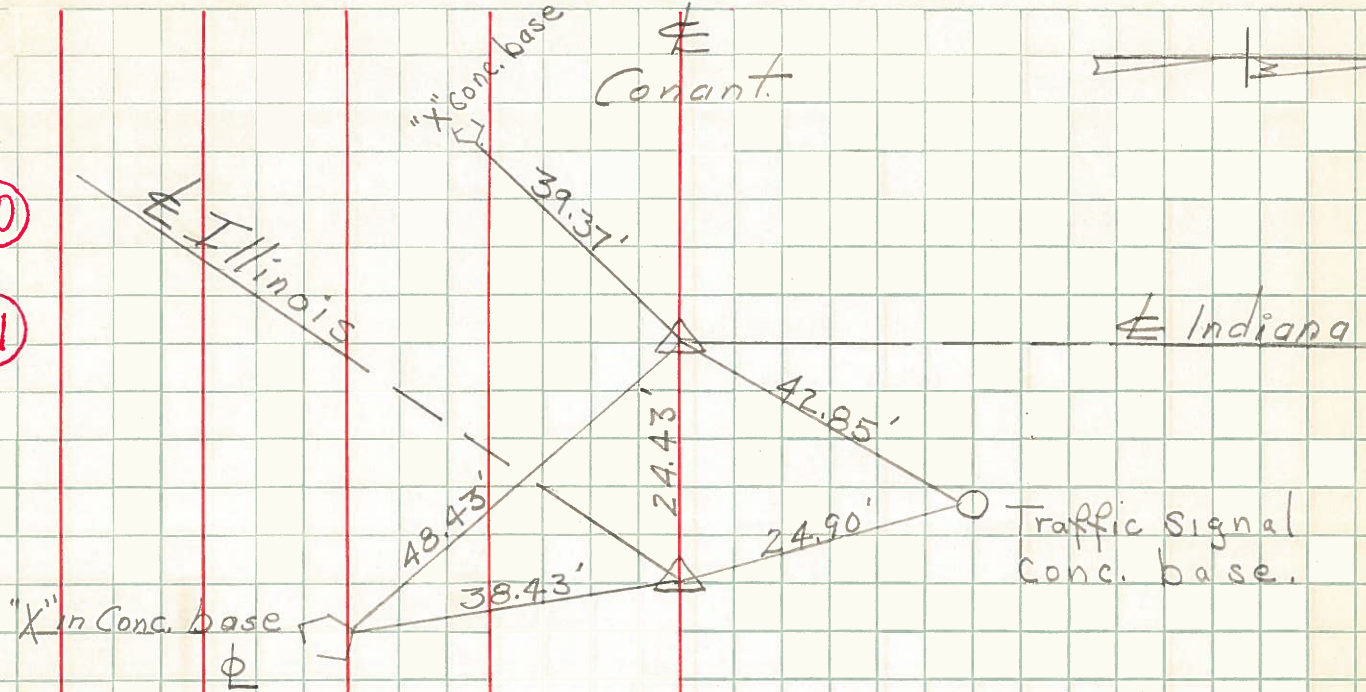
S. R. #20 (14.97) WEATHER

SEC. Maumee TEMP.

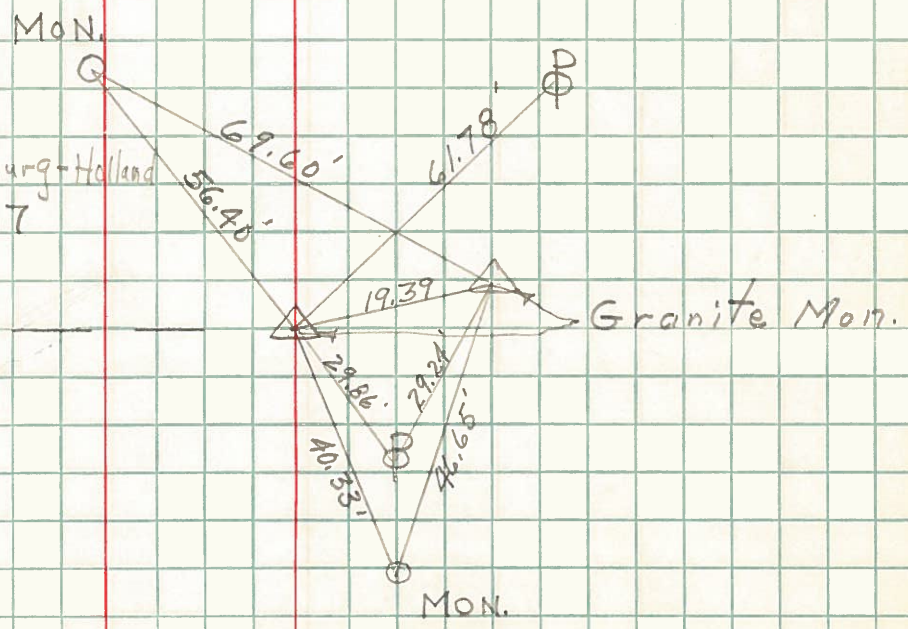
DESCRIPTION LEFT CENTER LINE RIGHT JOB NO.

90

91



Reynolds Rd. & Perrysburg-Holland
 P.I. Sta. 924+02.87
 $\Delta = 45^\circ - 04' \text{ LT.}$



83