
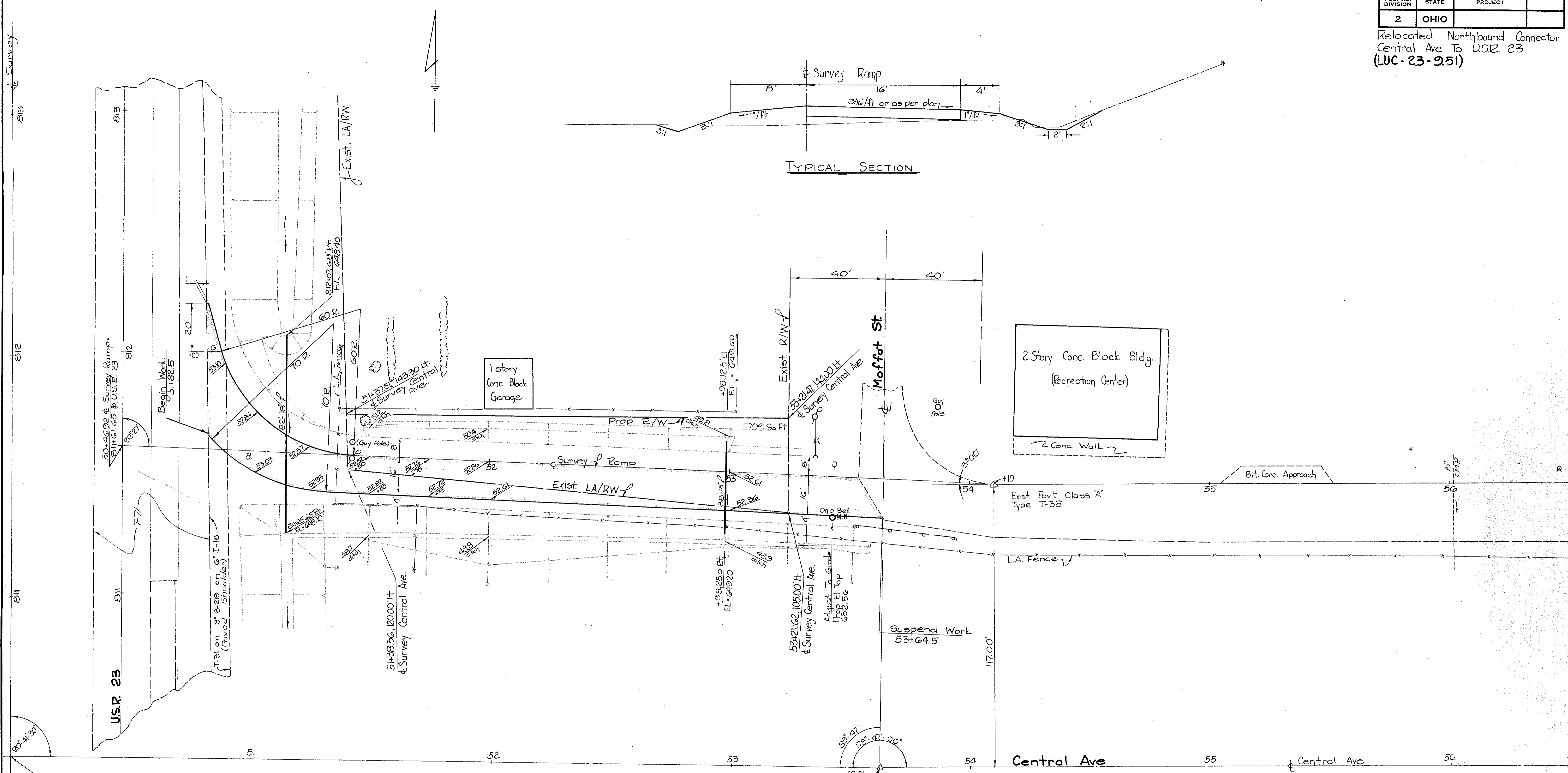



FED. RD. DIVISION	STATE	PROJECT
2	OHIO	

1  
2

Relocated Northbound Connector Ramp  
Central Ave To U.S.R. 23  
(LUC-23-9.51)



B.M. #1 Spike in S.W. root 24' Oak  
Sta 801+65 & Survey U.S.R. 23  
Elev = 649.31

B.M. #2 Spike in conc. curb  
Sta 807+95-78' RT & Survey U.S.R. 23  
Elev. = 652.35

B.M. #3 Spike in West edge of N.B.L.  
Sta 811+65, 42' RT & Survey U.S.R. 23  
Elev = 653.52

B.M. #4 South bolt Fire Hydrant  
Sta 53+35, 15' Lt. & Survey Ramp  
Elev. = 652.58

R3023 #1 C-82

1/1/87  
1/1/87  
1/1/87

1/1/87  
1/1/87  
1/1/87

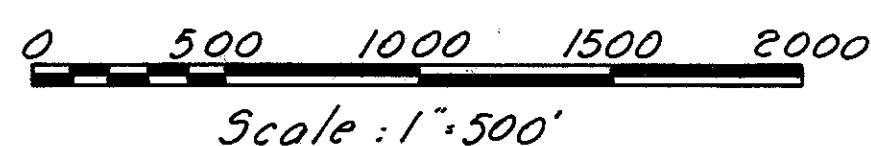
# LOCATION PLAN

DEPARTMENT OF HIGHWAYS

LUC-23-9.51 & 10.61

SYLVANIA TOWNSHIP, LUCAS COUNTY

LIMITED ACCESS



RECEIVED \_\_\_\_\_ AT \_\_\_\_\_  
RECORDED 1-22-60  
PLAT BOOK 58 PAGE 33  
SIGNED \_\_\_\_\_ RECORDER LUCAS COUNTY, OHIO  
FEE \$ 7.70

SIGNED William J. Gross  
WILLIAM J. GROSS P.E. # 20486  
DATE 12-29-59 DIVISION ENGINEER

REFERENCE AHEAD

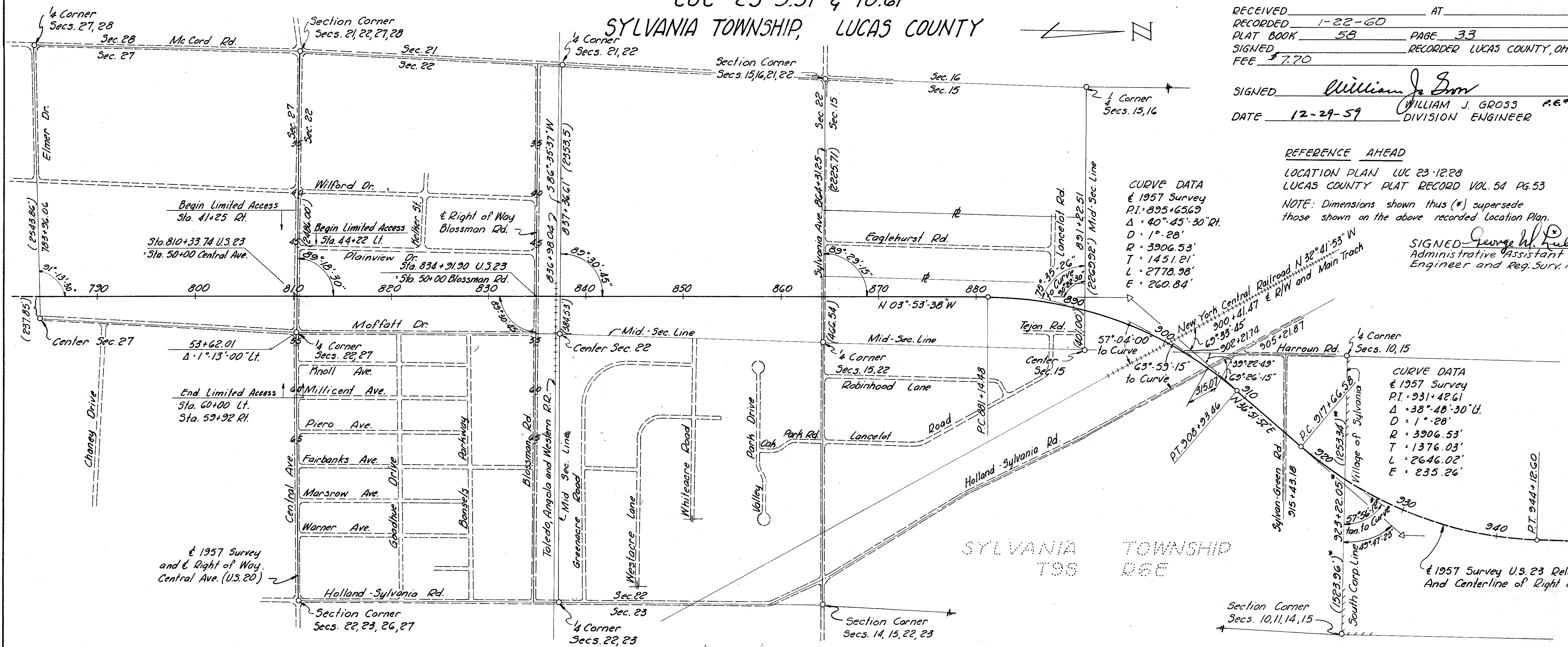
LOCATION PLAN LUC 23-1228  
LUCAS COUNTY PLAT RECORD VOL. 54 PG. 53

NOTE: Dimensions shown thus (\*) supersede those shown on the above recorded Location Plan.

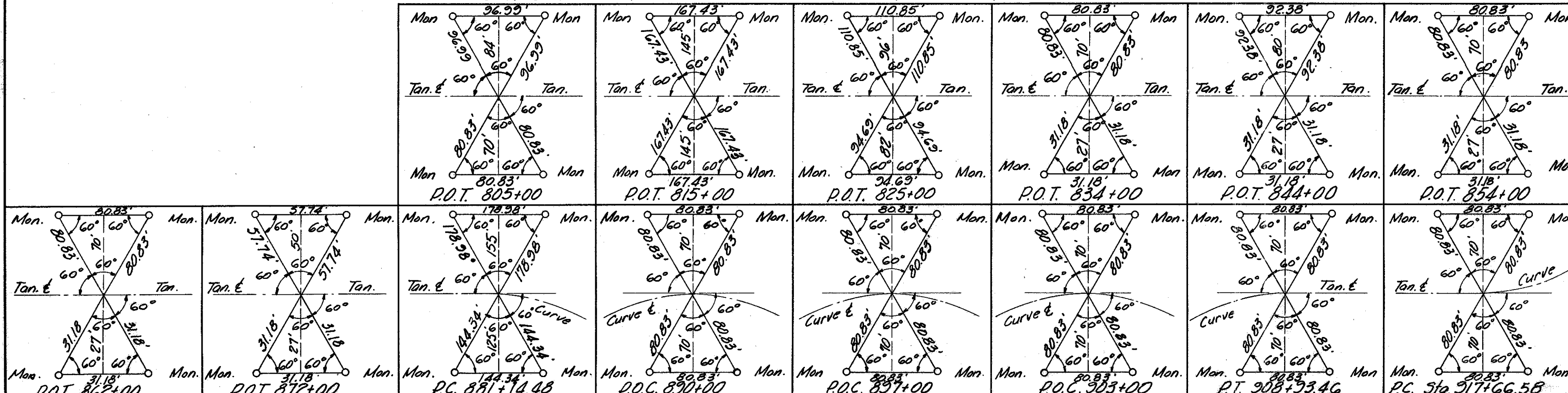
SIGNED George W. Fisher  
Administrative Assistant to Division Engineer and Reg. Surv. No. 142

CURVE DATA  
& 1957 Survey  
P.I. = 895+65.63  
 $\Delta = 40^\circ 45' 30''$  R.I.  
D = 1°-28'  
R = 3906.53'  
T = 1451.21'  
L = 2778.98'  
E = 260.84'

CURVE DATA  
& 1957 Survey  
P.I. = 931+42.61  
 $\Delta = 38^\circ 48' 30''$  R.I.  
D = 1°-28'  
R = 3906.53'  
T = 1376.03'  
L = 2646.02'  
E = 235.26'



CENTERLINE REFERENCE MONUMENTS TO BE SET AFTER CONSTRUCTION



This improvement has been declared a limited access highway by action of the Director of Highways and recorded in Volume \_\_\_\_\_, Page \_\_\_\_\_ of the Director's Journal.  
Limitation of access on LUC. 23-9.51 & 10.61 begins at Station 783+96.06 and ends at Station 923+22.05\*  
Limitation of access on Central Ave. is indicated on plan.

Packet 10  
Folder 1

Dec. 21, 1959

## SUMMARY OF ADDITIONAL R/W REQUIRED

FED. RD. DIVISION	STATE	PROJECT	TYPE FUNDS
2	OHIO		

227  
244LUC. 23-9.51  
R/W PLAN  
LIMITED ACCESS

PARCEL NO.	OWNER	AREA ACRES	EXIST. BLDGS.	SHEET NOS.	REMARKS
1 LA	Ira and Iris Buck	2.05	Yes	229	
1-A LA	James L. and Dorothy G. Dye	0.60	Yes	229	
1-B LA	Stephen and Lottie Mitruk	3.61	Yes	229	
1-C LA	Leslie H. and Helen L. Musch	0.95	Yes	229	
2 LA	Dorothy G. Payne	0.80		229	
2-A LA	Lottie Mitruk	0.38		229	
3 LA	Lucille M. Taylor	1.85	Yes	229	
4 LA	Carl J. and Frances A. Dreher	1.63		229	
5 LA	Glen and Betty Jane Humberston	1.23	Yes	229	
6 LA	Charles L. Williams	0.09		230	
6-A LA	Charles Williams	0.55		230,231	
7 LA	George Soneff	4.52	Yes	229,230	
8	Vincent E. and Helen M. Hayes	0.13		230	
8 WA	" " "			230	
9 LA	Richard L. and Leora I. Finch	0.10		231	
10 LA	Fred J., Jr. and Frances C. Laker	0.18		231	
11 LA	Herbert J. and Thelma M. DeVautent	0.83	Yes	230	
12 LA	William A. Turanski	0.32	Yes	230	See 15LA, 21LA, 21-B LA
13 LA	Albert F. and Eva A. Hayes	0.32	Yes	230	
14 LA	Francis J. and Sylvia H. Sullivan	0.32	Yes	230	
15 LA		0.38		230	See 12LA, 21LA, 21-B LA
16 LA	Arthur R. Turner, Trustee	0.31		230	See 22LA, 28
17	William H. Black	0.09		231	
18 LA	Richard F. and Joyce L. Oldfield	0.61	Yes	231	
19 LA	Karl S. and Helen M. Wood	2.46	Yes	231	
20 LA	Coral Theaker	2.46	Yes	230,231	
21 LA		3.62	Yes	230	See 12LA, 15LA, 21-B LA
21-A LA	Marie Turanski	0.72	Yes	230	
21-B LA		0.31	Yes	230	See 12LA, 15LA, 21 LA
21-C LA	Ted A. Mroz	0.38		230	
22 LA		1.40	Yes	230	See 16 LA, 28
23 LA	Pearl E. Van Glahn	0.90	Yes	230	
24	Dora P. Bailey	0.56		230,232	
24 LA	" " "	4.85		230,232	
25	Stephany Tanasichuk	0.82		232	
25 LA	" " "	0.15		232	
25-A LA	" " "	0.16		232	
26 LA	Edmund E. and Nellie Ellis	0.13	Yes	232	
27 LA	Joseph and Hattie Wietrzykowski	0.15	Yes	232	
28		0.24		232	See 16 LA, 22 LA
29	Syd and Ann Nelson	0.075		232	Rev. 1-10-61
29 WA	" " "			232	

PARCEL NO.	OWNER	AREA ACRES	EXIST. BLDGS.	SHEET NOS.	REMARKS
30 LA	Sylvania Twp. Fire Dept. No. 2 Firemen's Assoc., Inc.	0.02		231	
30 T	" " " " " " " " " " " " " "	0.03		231	
31 LA	Patricia Ann Henry	0.09	Yes	231	
31 T	" " " " " " " " " " " " " "	0.02	Yes	231	
32	Patsy and Nathan J. Stein	0.35	Yes	231	
32 LA	" " " " " " " " " " " " " "	0.26	Yes	231	
32 T	" " " " " " " " " " " " " "	0.02		231	
33 LA	Orval C. Hedges	0.33	Yes	231	
33-A	Carl E. and Dorothy LeMaitre	0.03		231	
34 LA	Minnie and Fred H. Schwake	0.09		230	
34 T	" " " " " " " " " " " " " "	0.06		230	
35 LA	Sophie E. Marquardt	0.19		230	
35 T	" " " " " " " " " " " " " "	0.10		230	
36 LA	Lenard and Libbie C. Bauman	0.09		230	
36 T	" " " " " " " " " " " " " "	0.04		230	
37 LA	Clifford and Sophie E. Marquardt	1.86	Yes	230	
38 LA	William H. Carpenter	0.93	Yes	230	
39 LA	Joseph L. and Irene A. Podz	0.53	Yes	230	Portion released 1/12/2010
39 T	" " " " " " " " " " " " " "	0.12		230	See note on sheet 230/244
40	Cicero J. and Mina L. Jackson	0.29		230,232	
40 LA	" " " " " " " " " " " " " "	0.18		230,232	
41	Nelson C. and Henrietta M. Nolan	0.17	Yes	232	
41 LA	" " " " " " " " " " " " " "	0.10	Yes	232	
42	Raymond and Coeline Hassen	0.08	Yes	232	
42 LA	" " " " " " " " " " " " " "	0.06		232	
43	Frank W. and Stella K. Bykowski	0.08	Yes	232	
43 LA	" " " " " " " " " " " " " "	0.05		232	
44 LA	Junior E. and Lucille D. King	0.89		230	
45 LA	David A. and Doris E. Nichols	1.16		230,233	
46 LA	John B. Pahl	1.14		233	
47 LA	George I. Pahl	1.14		233	
48 LA	Marvin B. and Helen D. Blankley	1.97	Yes	233	
49 LA	Willis R. and Rose C. Rogers	3.85		233	
50 LA	William W. and Mabel C. Rose	1.22		233	
51 LA	Ernest M. and Matilda M. Derick	0.10		233	
52	James E. and Madeline Wyrebaugh	0.28		233,235	See 63 LA
52 LA	" " " " " " " " " " " " " "	3.58	Yes	233-235	" " "
52-B X	Lex T. and Joyce A. Robertson	0.05		235	
53 LA	Winifred Guhl	0.47	Yes	234	
56	Henry E. and Edith L. Freeman, Emil Kohler(L.E.)	0.03		234	
57	Stanley S. and Nina Marlett Lindsay	0.15		234	
58	Frank L. Thompson	0.37		234	
59	Dale D. and Margaret Carpenter	0.10	Yes	234	
59 LA	" " " " " " " " " " " " " "	0.15		234	

# SUMMARY OF ADDITIONAL R/W REQUIRED

FED. RD. DIVISION	STATE	PROJECT	TYPE FUNDS
2	OHIO		



LUC. 23-9.51  
R/W PLAN  
LIMITED ACCESS

PARCEL NO.	OWNER	AREA ACRES	EXIST. BLDGS.	SHEET NOS.	REMARKS
60 LA	Floyd C. & Pearl G. Schultz Rev. 11-1-60	0.41	Yes	234	
61 LA	George B. and Grace N. Means	0.47	Yes	234	
63 LA		0.72		234,235	See 52, 52 LA
64	Milton and Lena B. Case	0.07		235	
66	Nettie J. Stautzenbach Rev. 11-22-60	0.34	Yes	235	
67	Irene E. Ryan	0.03		235	
70	Toledo, Angola and Western Railway	0.002		243	
70 A	" " " "	0.005		243	
70 B	" " " "	0.001		243	
70 C	" " " "	0.005		243	
70 SL	" " " "	0.20		243	
70 Aerial-1	" " " "	0.08		243	
70 Aerial-2	" " " "	0.08		243	
70 S	" " " "	0.016		243	
70 T	" " " "	0.020		243	
71 LA	Charles A. and Emma M. Kroll	33.67	Yes	234-237	
72 LA	Lana K. Comstock	16.29	Yes	236,237	
73 LA	Lottie G. Stephens	0.42	Yes	237	
74 LA	Charles L. Vary	1.28	Yes	237	
74 A LA	" " "	0.66		237	
75 LA	Adeline V. and Sage G. Hider	0.64	Yes	237	
76 LA	A.D.S. Supply Co.	16.93		237,238	
77 LA	Cecil Scott Richardson	0.59		237	See 77B LA, 79 LA
77 A LA	Bernard R. and Suzanne Restivo	0.51		237	
77 B LA		1.64		237	See 77 LA, 79 LA
78 LA	Robert G. and Dorothy B. Hahn	0.15		237	
79 LA		0.10		237	See 77 LA, 77B LA
79 A LA	Edwin Johnson	0.07		237,238	
80 LA	Toledo Trust Company, Trustee	0.04		238	
81 LA	David R. Spitznaugle	0.014		238	
83 LA	A.A. Haddad, Trustee	7.04		238	
84	New York Central Railroad Company	0.009		244	
84 A	" " " "	0.009		244	
84 B	" " " "	0.009		244	
84 C	" " " "	0.009		244	
84 SL-1	" " " "	0.18		244	
84 SL-2	" " " "	0.24		244	
84 Aerial	" " " "	0.42		244	



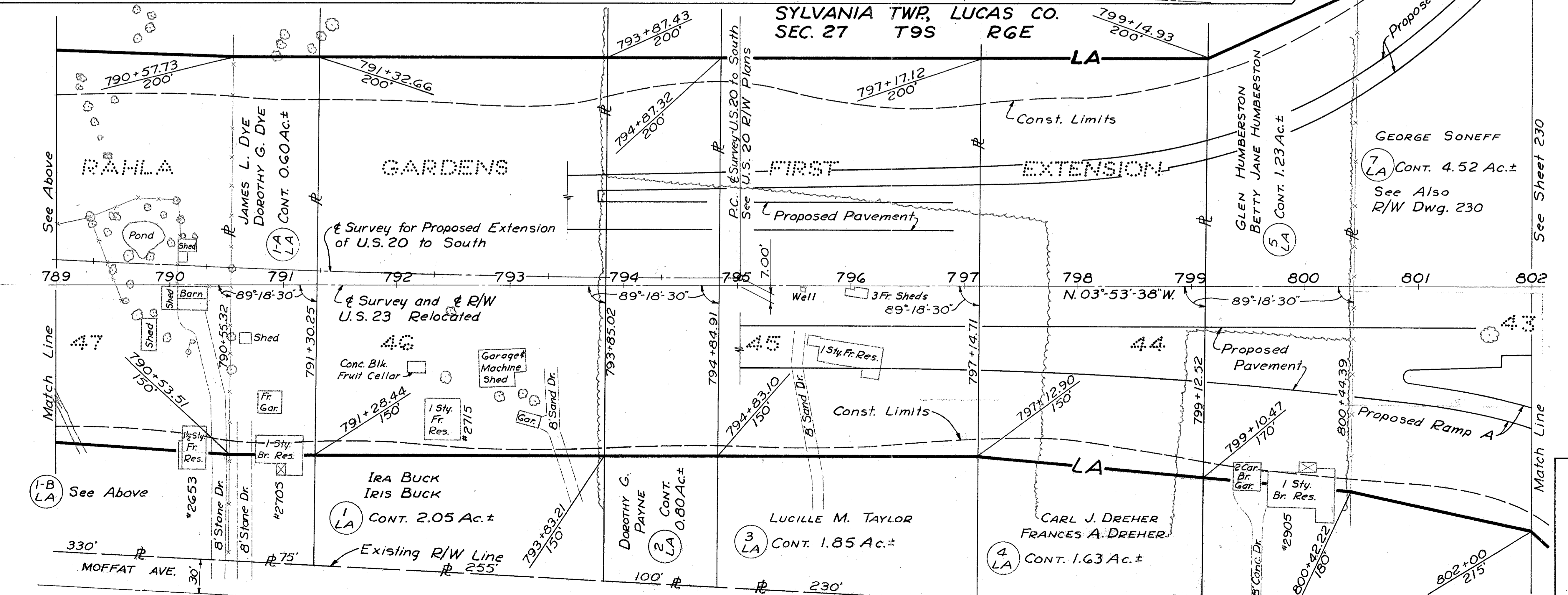
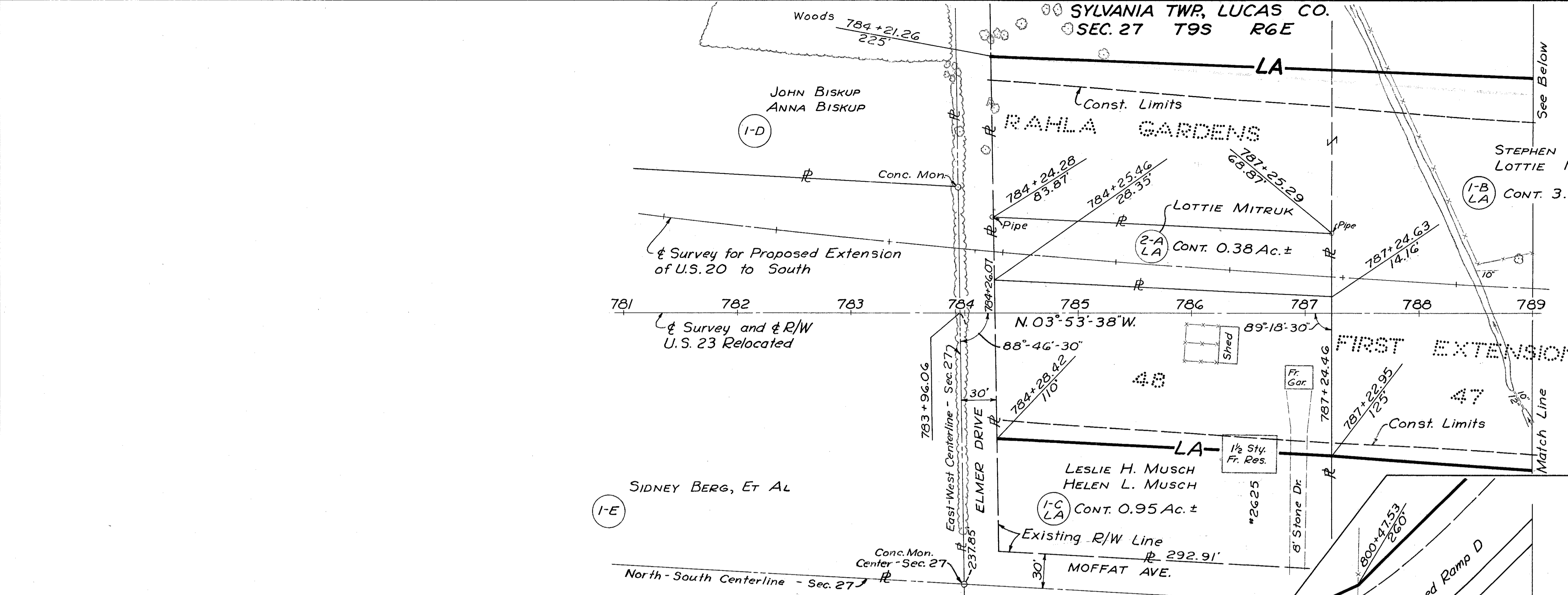
PARCEL NO.	OWNER	AREA ACRES	EXIST. BLDGS.	SHEET NOS.	REMARKS
85 LA	Earl and Carl Hartman	0.85		238	
86 LA	Florence N. and Clifford Hartman	0.58	Yes	238	
87 LA	Thomas and Hazel Kujawski	0.53	Yes	238	
88 LA	Thomas Kujawski	0.67		238	
89 LA	George W. Kujawski	0.41		238	
90 LA	Lester and Edith Schofield	0.07	Yes	238	
91	Charles F. and Luella E. Pile	0.17		238	
91 LA	" " " " "	0.13		238	
92	Charles Richard and Jane Ellen Pile	0.14		238,239	
92 LA	" " " " "	0.42		238,239	
93	Ruth M. Higgins	0.85		239	
93 LA	" " " "	4.66		238,239	
94 LA	Y.P. and Alice H.Y. Wang	0.03		239	
95 LA	Westward Garden Lands, Inc.	0.61		239	See 98, 98 LA, 105-A
96 LA	Justus M. Browning	0.51		239	
97 LA	Norman E. and Alberta M. McCormick	0.51	Yes	239	
98		0.28		239	See 95 LA, 98 LA, 105-A
98 LA		0.11		239	See 95 LA, 98, 105-A
99	Peter S. and Gladys K. Sanders	0.02		239	
99 WA	" " " " "			239	
100 LA	James S. and Doris R. Kile	0.15	Yes	239	
101 LA	George E. and Irene E. Kozlowski	0.48	Yes	239	
102 LA	James A. and Polly Coe Risser	0.57	Yes	239	
103	Reginald H. and Louise B. Crowell	0.19	Yes	239	
103 LA	" " " " "	0.29		239	
104	Howard S. and Valeria D. Ropke	0.02		239	
105	N.R. Streeter Builders, Inc.	0.80		239	
105 LA	" " " " "	3.25		239	
105-A		0.003		239	See 95 LA, 98, 98 LA
106	Frederick H. and Margaret Reinhart	0.60		239	
106 LA	" " " " "	2.30		239	

SYLVANIA TWP, LUCAS CO.  
SEC. 27 T9S R6E

FED. RD. DIVISION	STATE	PROJECT	TYPE FUNDS
2	OHIO		

229  
244

LUC. 23-9.51  
R/W PLAN  
LIMITED ACCESS



See Above

See Sheet 230

See Above

Match Line

Match Line

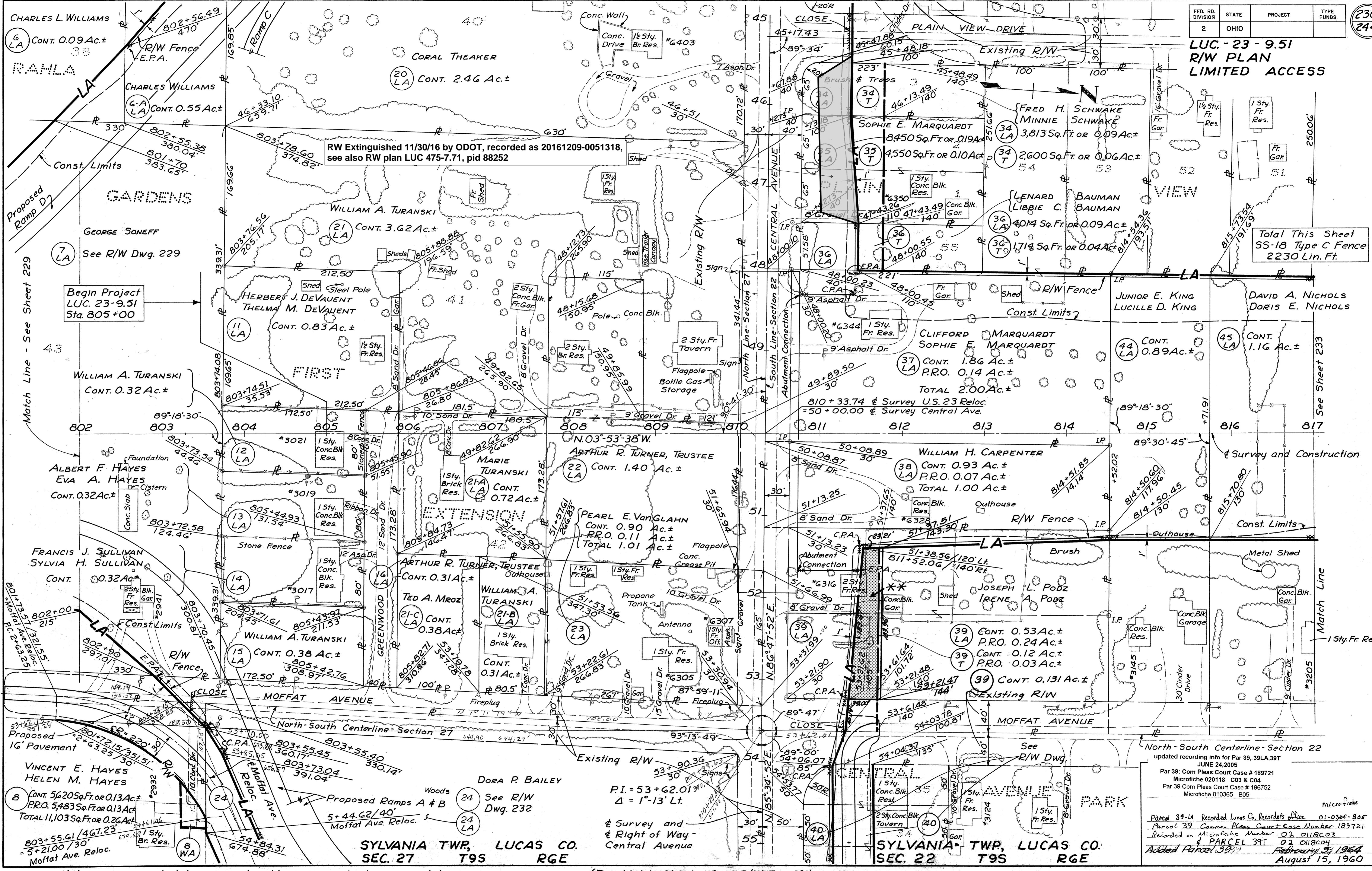
August 15, 1960

R/W 781 to 802

FED. RD. DIVISION	STATE	PROJECT	TYPE FUNDS
2	OHIO		

230  
244

### LUC-23-9.51 R/W PLAN LIMITED ACCESS



Total This Sheet  
SS-18 Type C Fence  
2230 Lin. Ft.

Begin Project  
LUC 23-9.51  
Sta. 805+00

Match Line - See Sheet 229

See Sheet 233

North-South Centerline-Section 27  
updated recording info for Par 39, 39LA, 39T  
JUNE 24, 2005  
Par 39: Com Pleas Court Case # 189721  
Microfiche 020118 C03 & C04  
Par 39 Com Pleas Court Case # 196752  
Microfiche 010365 805

Parcel 39-LA Recorded Lucas Co. Recorder's office 01-0365-805  
Parcel 39 Common Pleas Court Case Number 189721  
Recorded on Microfiche Number 02 0118C03  
& PARCEL 39T 02 0118C04  
Added Parcel 39T February 3, 1964  
August 15, 1960

SYLVANIA TWP, LUCAS CO.  
SEC. 27 T9S RGE

SYLVANIA TWP, LUCAS CO.  
SEC. 22 T9S RGE

\*\* Easement over shaded area was released by ODOT on 1/12/2010, recorded as 20100112-0001336 (For Match Sheet - See R/W Dwg. 232)

SYLVANIA TWP, LUCAS CO.  
SEC. 27 T9S R6E

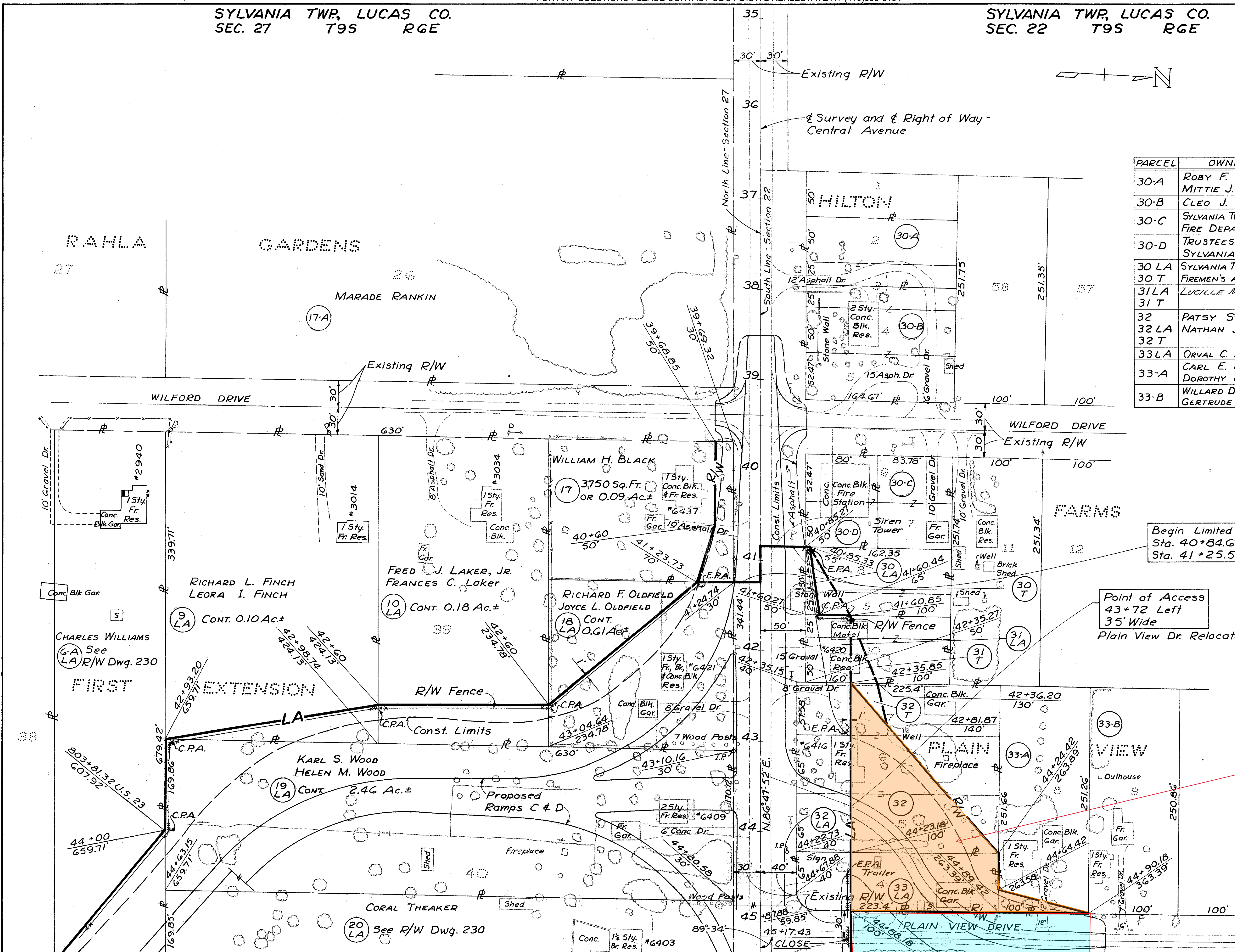
SYLVANIA TWP, LUCAS CO.  
SEC. 22 T9S R6E

FED. RD. DIVISION	STATE	PROJECT	TYPE FUNDS
2	OHIO		

231  
244

LUC. 23-9.51  
R/W PLAN  
LIMITED ACCESS

PARCEL	OWNER	AREA
30-A	ROBY F. CRAVER	
30-B	CLEO J. HEILMAN	
30-C	SYLVANIA TWP VOLUNTEER FIRE DEPARTMENT No. 2	
30-D	TRUSTEES OF SYLVANIA TOWNSHIP	
30 LA	SYLVANIA TWP FIRE DEPT. No. 2	CONT. 750 Sq.Ft. or 0.02 Ac.±
30 T	FIREMEN'S ASSOCIATION, INC.	CONT. 1,312 Sq.Ft. or 0.03 Ac.±
31 LA	LUCILLE M. SODEB	CONT. 3,750 Sq.Ft. or 0.09 Ac.±
31 T		CONT. 1,125 Sq.Ft. or 0.03 Ac.±
32	PATSY STEIN	CONT. 0.35 Ac.±
32 LA	NATHAN J. STEIN	CONT. 0.26 Ac.±
32 T		CONT. 0.02 Ac.±
33 LA	ORVAL C. HEDGES	CONT. 0.33 Ac.±
33-A	CARL E. LEMAITRE DOROTHY LEMAITRE	CONT. 1,250 Sq. Ft. or 0.03 Ac.±
33-B	WILLARD D. NUNGESTER GERTRUDE V. NUNGESTER	



Begin Limited Access  
Sta. 40+84.69 Left  
Sta. 41+25.50 Right

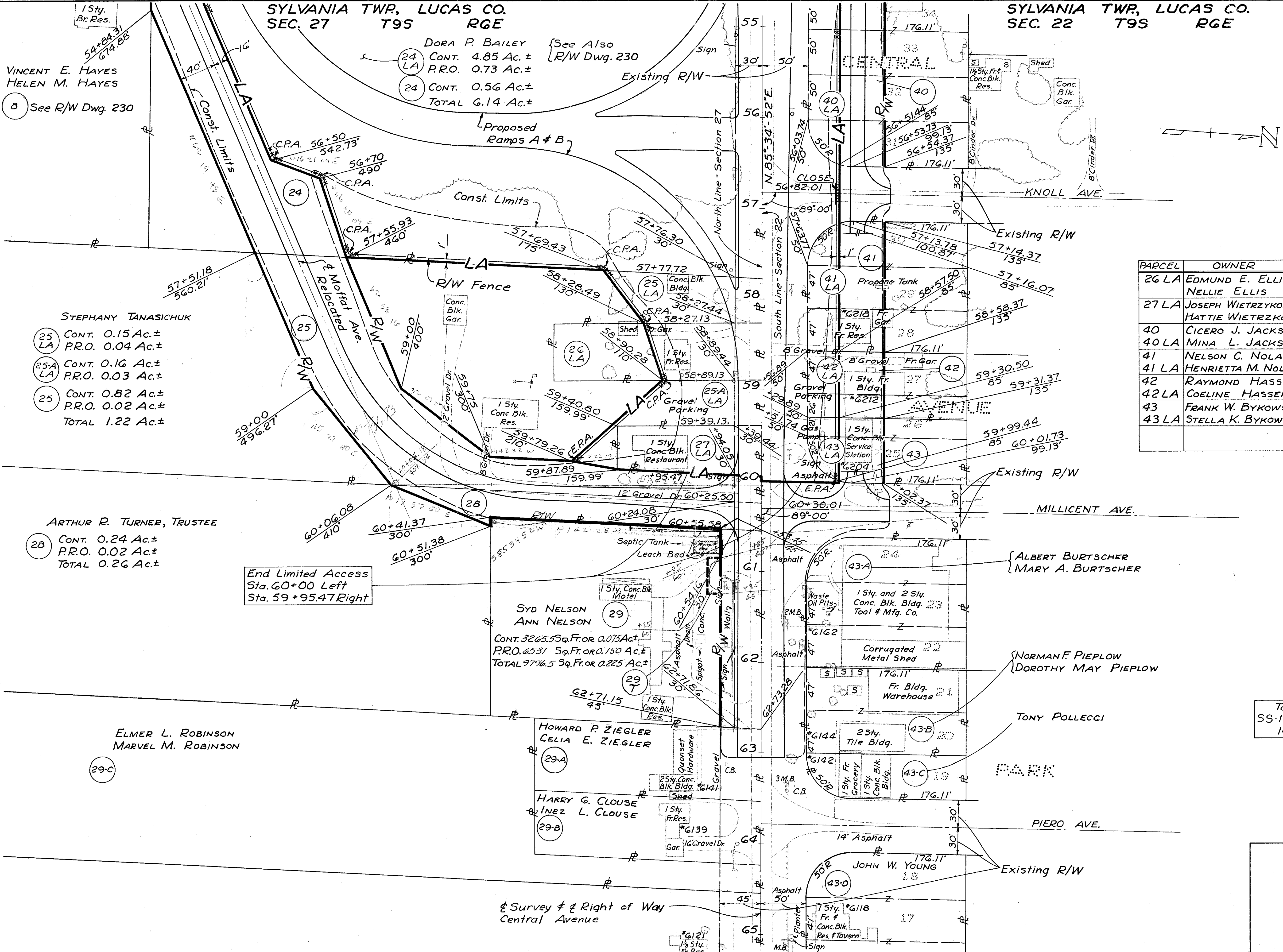
Point of Access  
43+72 Left  
35' Wide  
Plain View Dr. Relocated

Total This Sheet  
SS-18 Type C Fence  
1170 Lin. Ft.

SEE DIRECTORS DEED 78-593B01  
TRANSFER FROM STATE TO COUNTY (orange)

SEE COUNTY COMMISSIONERS RESOLUTION  
17-655 FOR VACATING PORTION OF PLAIN VIEW DRIVE  
RIGHT OF WAY (orange and blue)

**LUC. 23-9.51  
R/W PLAN  
LIMITED ACCESS**



PARCEL	OWNER	AREA
26 LA	EDMUND E. ELLIS NELLIE ELLIS	CONT. 5,580 Sq. Ft. or 0.13 Ac.± P.R.O. 1,860 Sq. Ft. or 0.04 Ac.±
27 LA	JOSEPH WIETRZYKOWSKI HATTIE WIETRZYKOWSKI	CONT. 0.15 Ac.±, P.R.O. 0.04 Ac.± TOTAL 0.19 Ac.±
40	CICERO J. JACKSON	CONT. 12,477 Sq. Ft. or 0.29 Ac.±
40 LA	MINA L. JACKSON	CONT. 7,699 Sq. Ft. or 0.18 Ac.±
41	NELSON C. NOLAN	CONT. 7,187 Sq. Ft. or 0.17 Ac.±
41 LA	HENRIETTA M. NOLAN	CONT. 4,495 Sq. Ft. or 0.10 Ac.±
42	RAYMOND HASSEN	CONT. 3,650 Sq. Ft. or 0.08 Ac.±
42 LA	COELINE HASSEN	CONT. 2,555 Sq. Ft. or 0.06 Ac.±
43	FRANK W. BYKOWSKI	CONT. 3,540 Sq. Ft. or 0.08 Ac.±
43 LA	STELLA K. BYKOWSKI	CONT. 1,979 Sq. Ft. or 0.05 Ac.±

End Limited Access  
Sta. 60+00 Left  
Sta. 59+95.47 Right

Total This Sheet  
55-18 Type C Fence  
1400 Lin. Ft.

Rev. Par. 29 1-10-61 F.G.

Scanned June 1997

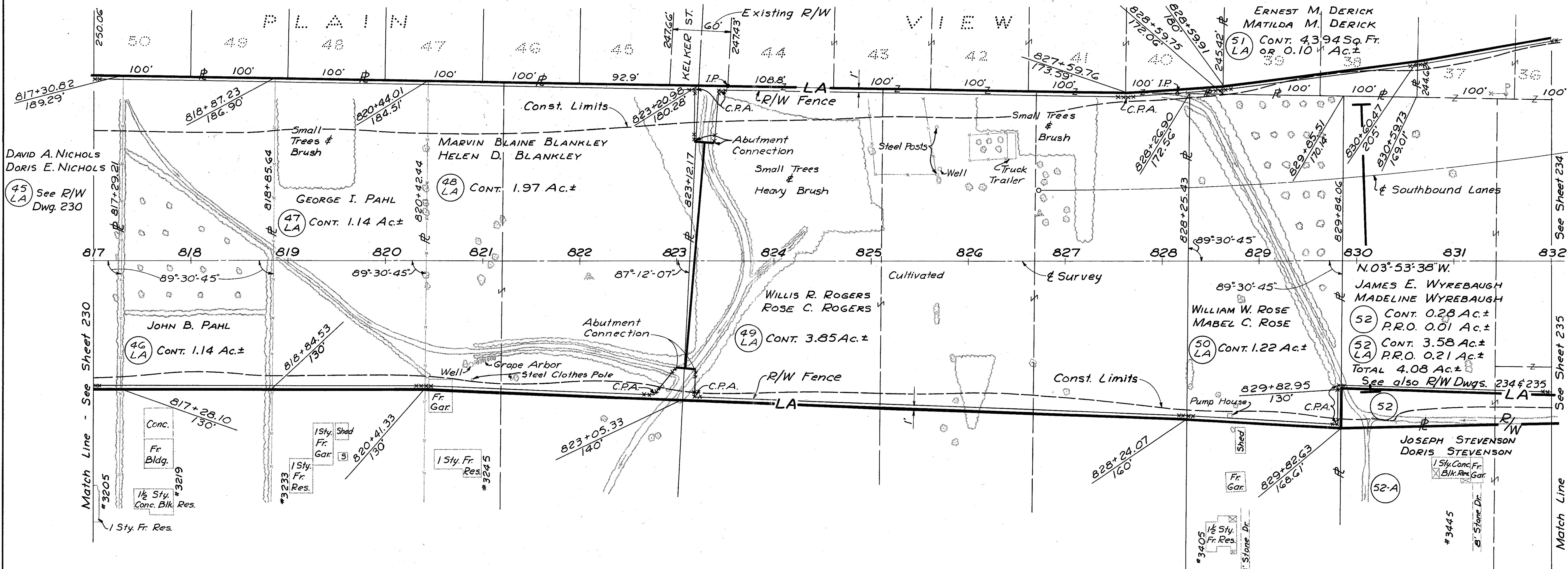


SYLVANIA TWP., LUCAS CO.  
SEC. 22 T9S R6E

FED. RD. DIVISION	STATE	PROJECT	TYPE FUNDS
2	OHIO		

233  
244

LUC. 23-9.51  
R/W PLAN  
LIMITED ACCESS



Total This Sheet  
SS-18 Type C Fence  
3170 Lin. Ft.

August 15, 1960

R/W 817 to 832

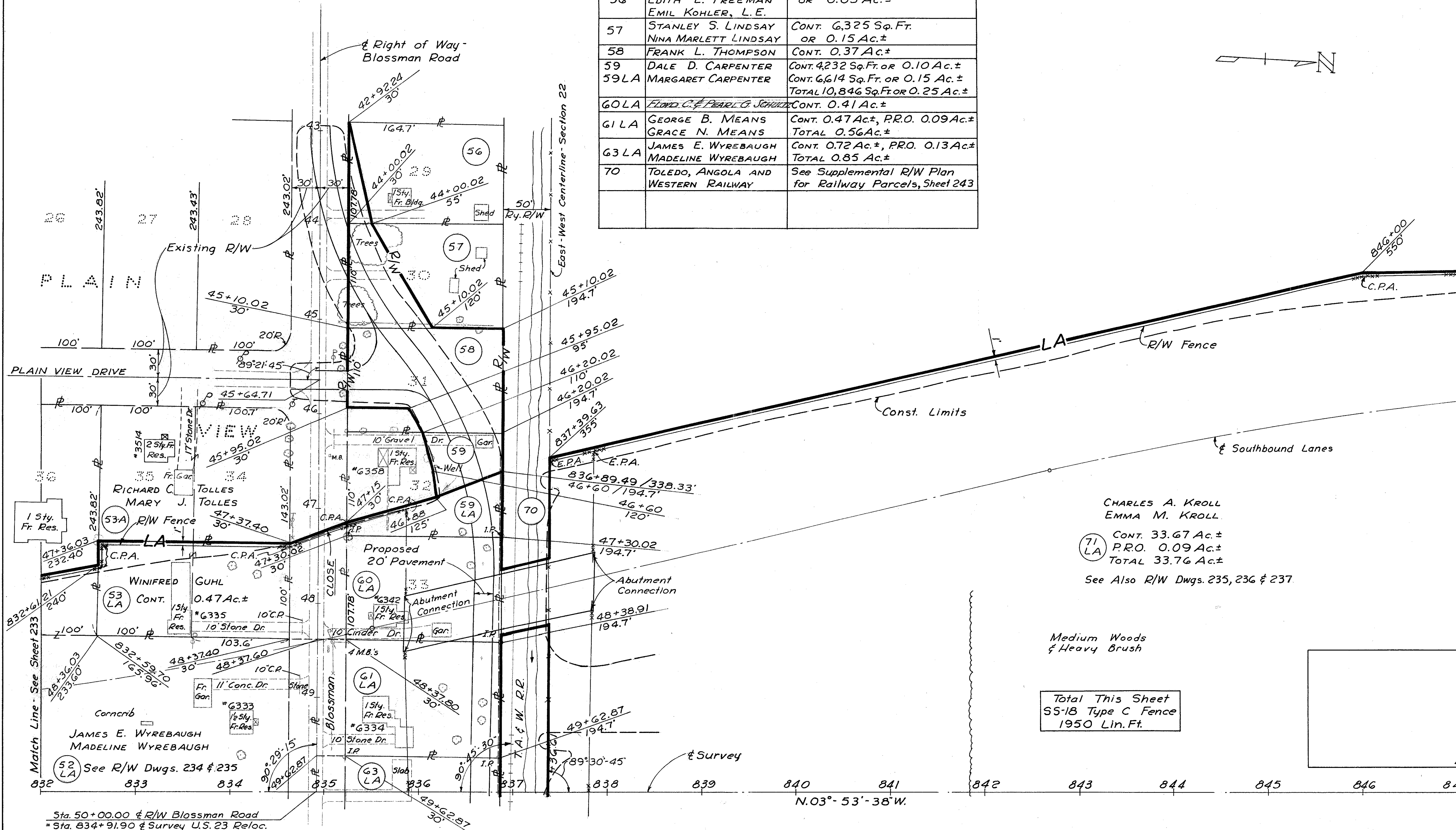
SYLVANIA TWP, LUCAS CO.  
SEC. 22 T9S RGE

FED. RD. DIVISION	STATE	PROJECT	TYPE FUNDS
2	OHIO		

234  
244

LUC. 23 - 9.51  
R/W PLAN  
LIMITED ACCESS

PARCEL	OWNER	AREA
56	HENRY E. FREEMAN EDITH L. FREEMAN EMIL KOHLER, L.E.	CONT. 1,347 Sq. Ft. OR 0.03 Ac.±
57	STANLEY S. LINDSAY NINA MARLETT LINDSAY	CONT. 6,325 Sq. Ft. OR 0.15 Ac.±
58	FRANK L. THOMPSON	CONT. 0.37 Ac.±
59	DALE D. CARPENTER	CONT. 4,232 Sq. Ft. OR 0.10 Ac.±
59 LA	MARGARET CARPENTER	CONT. 6,614 Sq. Ft. OR 0.15 Ac.±
60 LA	<del>FLOYD C. &amp; PEARL G. SCHULTZ</del>	CONT. 0.41 Ac.±
61 LA	GEORGE B. MEANS GRACE N. MEANS	CONT. 0.47 Ac.±, P.R.O. 0.09 Ac.± TOTAL 0.56 Ac.±
63 LA	JAMES E. WYREBAUGH MADELINE WYREBAUGH	CONT. 0.72 Ac.±, P.R.O. 0.13 Ac.± TOTAL 0.85 Ac.±
70	TOLEDO, ANGOLA AND WESTERN RAILWAY	See Supplemental R/W Plan for Railway Parcels, Sheet 243



CHARLES A. KROLL  
EMMA M. KROLL  
CONT. 33.67 Ac.±  
P.R.O. 0.09 Ac.±  
TOTAL 33.76 Ac.±  
See Also R/W Dwg. 235, 236 & 237

Total This Sheet  
SS-18 Type C Fence  
1950 Lin. Ft.

Match Line - See Sheet 236

August 15, 1960

Sta. 50+00.00 & R/W Blossman Road  
= Sta. 834+91.90 & Survey U.S. 23 Reloc.

(For Match Sheet - See R/W Dwg. 235)

R/W 832 to 847 West

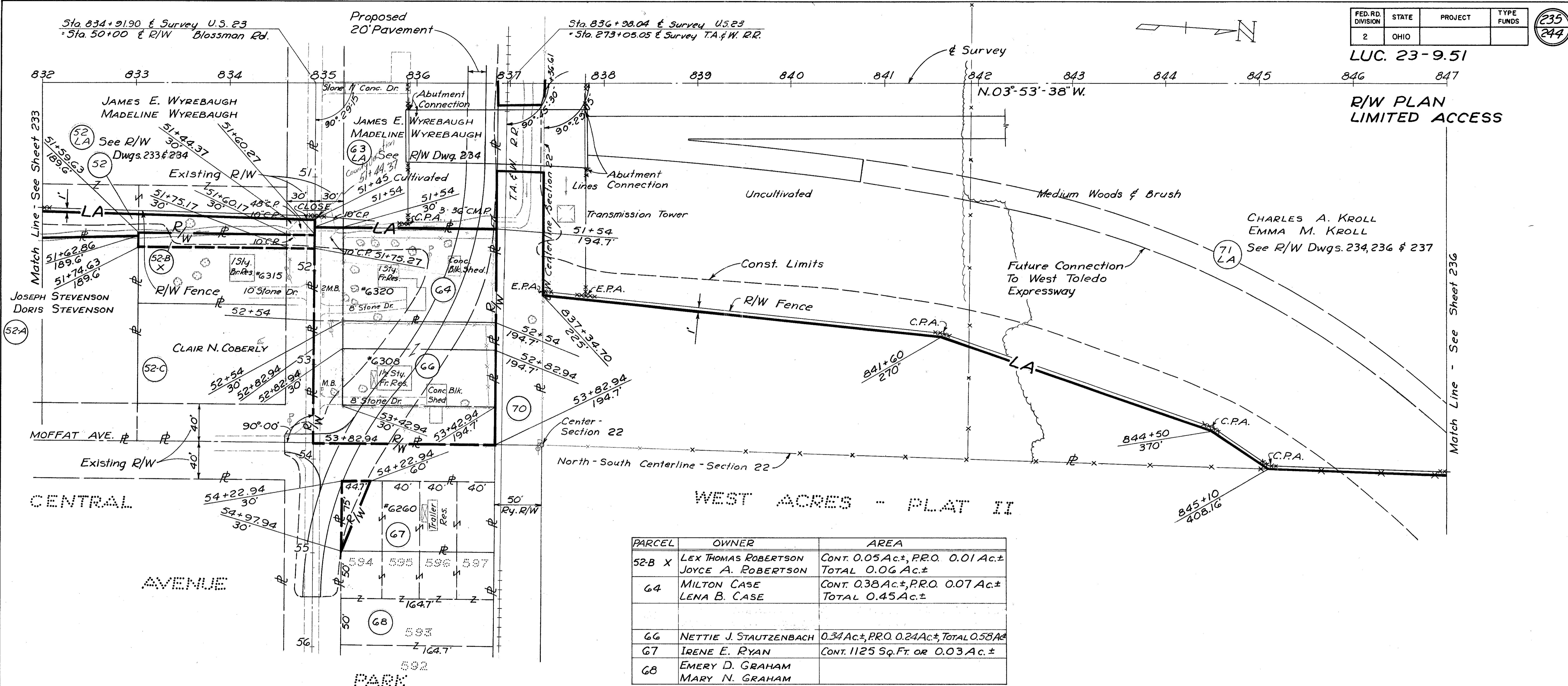
Rev.: Ownership Change Per. 60LA-11/1/60

FED. RD. DIVISION	STATE	PROJECT	TYPE FUNDS
2	OHIO		

235  
244

LUC. 23-9.51

R/W PLAN LIMITED ACCESS



PARCEL	OWNER	AREA
52-B X	LEX THOMAS ROBERTSON JOYCE A. ROBERTSON	CONT. 0.05 Ac.±, P.R.O. 0.01 Ac.± TOTAL 0.06 Ac.±
64	MILTON CASE LENA B. CASE	CONT. 0.38 Ac.±, P.R.O. 0.07 Ac.± TOTAL 0.45 Ac.±
66	NETTIE J. STAUTZENBACH	0.34 Ac.±, P.R.O. 0.24 Ac.±, TOTAL 0.58 Ac.±
67	IRENE E. RYAN	CONT. 1125 Sq. Ft. OR 0.03 Ac.±
68	EMERY D. GRAHAM MARY N. GRAHAM	

Total This Sheet  
SS-18 Type C Fence  
1630 Lin. Ft.

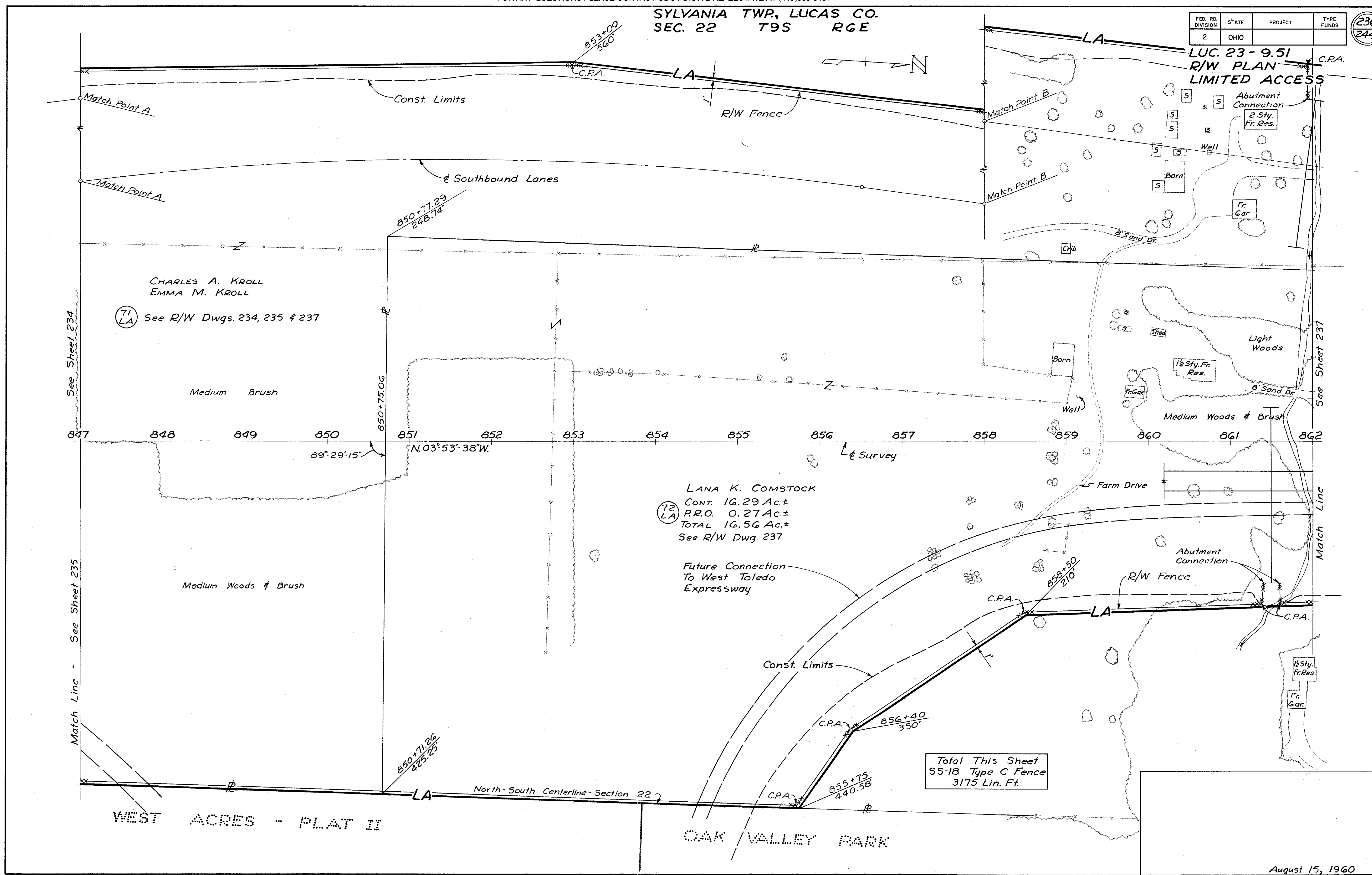
SYLVANIA TWR, LUCAS CO.  
SEC. 22 T9S R6E

SYLVANIA TWP., LUCAS CO.  
SEC. 22 T9S R6E

FED. RD. DIVISION	STATE	PROJECT	TYPE FUNDS
2	OHIO		

236  
244

LUC. 23-9.51  
R/W PLAN  
LIMITED ACCESS



CHARLES A. KROLL  
EMMA M. KROLL

(71) LA See R/W Dwg. 234, 235 & 237

LANA K. COMSTOCK  
CONT. 16.29 Ac.±  
P.R.O. 0.27 Ac.±  
TOTAL 16.56 Ac.±  
See R/W Dwg. 237

Total This Sheet  
SS-18 Type C Fence  
3175 Lin. Ft.

WEST ACRES - PLAT II

OAK VALLEY PARK

August 15, 1960

R/W 847 to 862

Scanned  
June 1997

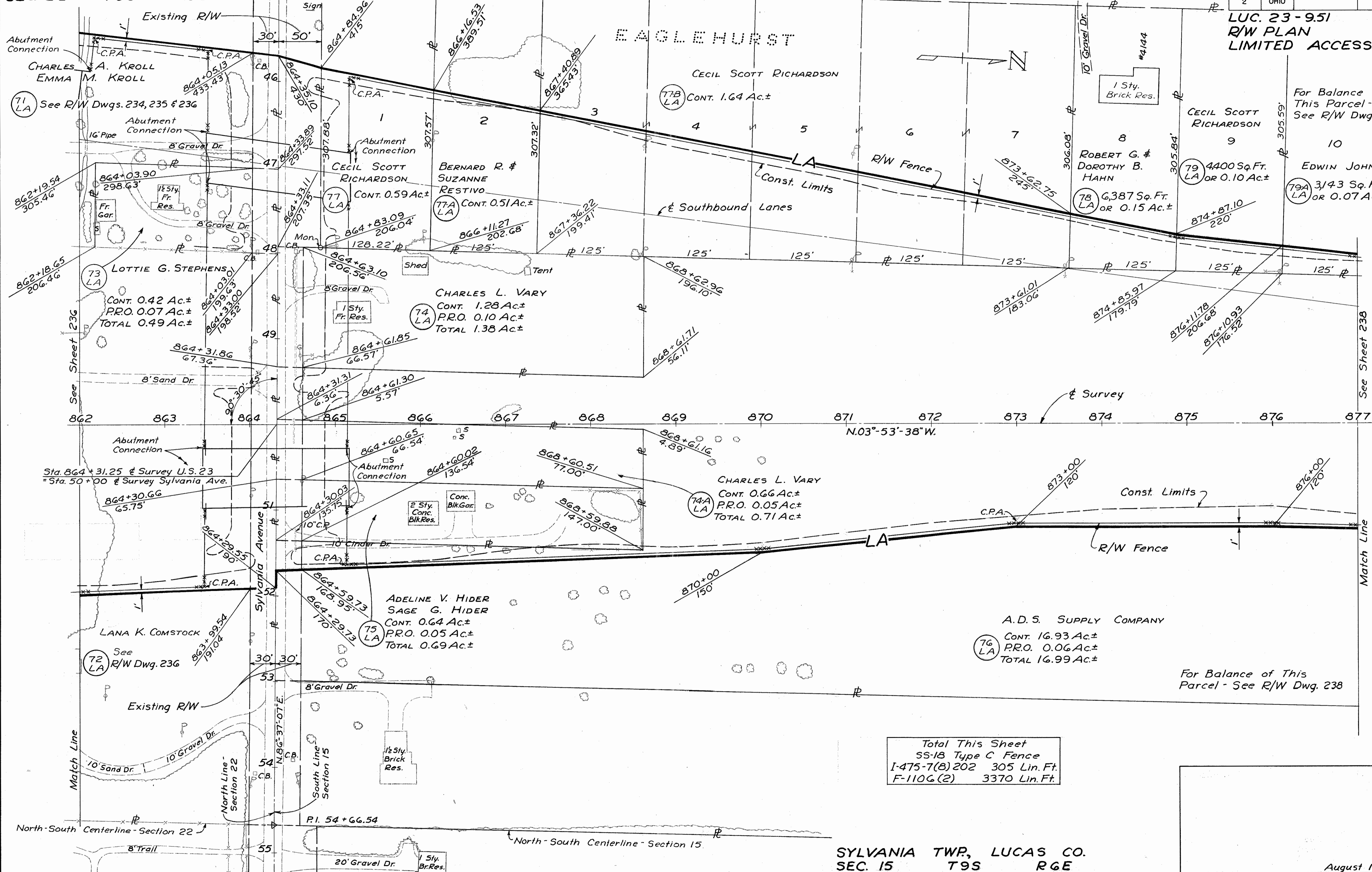
SYLVANIA TWP, LUCAS CO.  
SEC. 22 T9S R6E

Eaglehurst Road (60' R/W)

FED. RD. DIVISION	STATE	PROJECT	TYPE FUNDS
2	OHIO		

237  
244

LUC. 23-9.51  
R/W PLAN  
LIMITED ACCESS



For Balance of This Parcel - See R/W Dwg. 238

79 LA 4400 Sq. Ft. OR 0.10 Ac.±

79A LA 3,143 Sq. Ft. OR 0.07 Ac.±

74A LA CHARLES L. VARY  
CONT. 0.66 Ac.±  
P.R.O. 0.05 Ac.±  
TOTAL 0.71 Ac.±

75 LA ADELINE V. HIDER  
SAGE G. HIDER  
CONT. 0.64 Ac.±  
P.R.O. 0.05 Ac.±  
TOTAL 0.69 Ac.±

76 LA A.D.S. SUPPLY COMPANY  
CONT. 16.93 Ac.±  
P.R.O. 0.06 Ac.±  
TOTAL 16.99 Ac.±

For Balance of This Parcel - See R/W Dwg. 238

Total This Sheet  
SS-18 Type C Fence  
I-475-7(8) 202 305 Lin. Ft.  
F-110G(2) 3370 Lin. Ft.

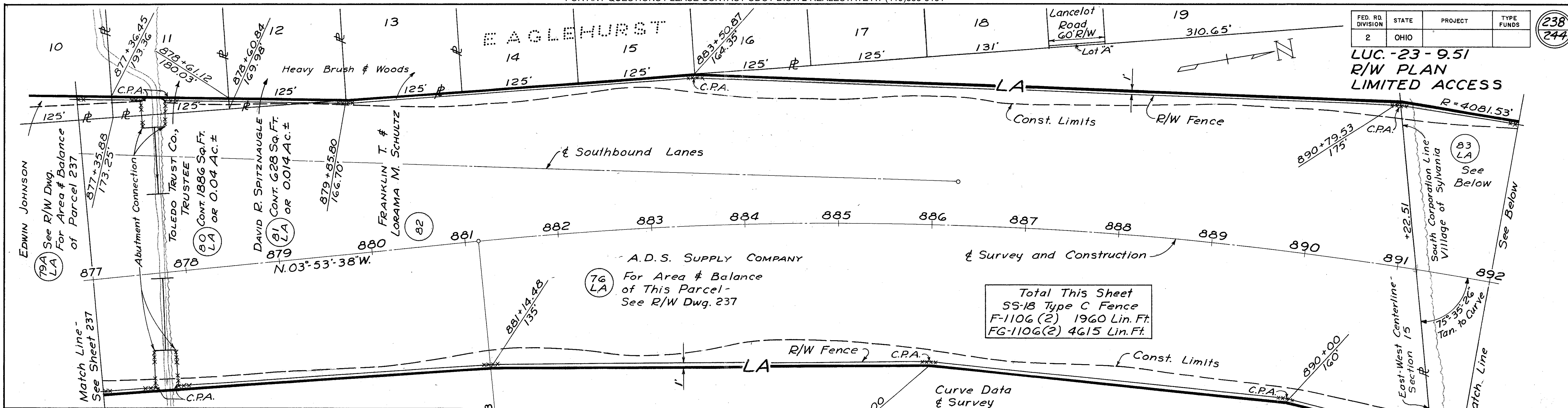
SYLVANIA TWP, LUCAS CO.  
SEC. 15 T9S R6E

August 15, 1960

R/W 862 to 877

FED. RD. DIVISION	STATE	PROJECT	TYPE FUNDS
2	OHIO		

LUC.-23-9.51  
R/W PLAN  
LIMITED ACCESS



Total This Sheet  
55-18 Type C Fence  
F-110G(2) 1960 Lin. Ft.  
FG-110G(2) 4615 Lin. Ft.

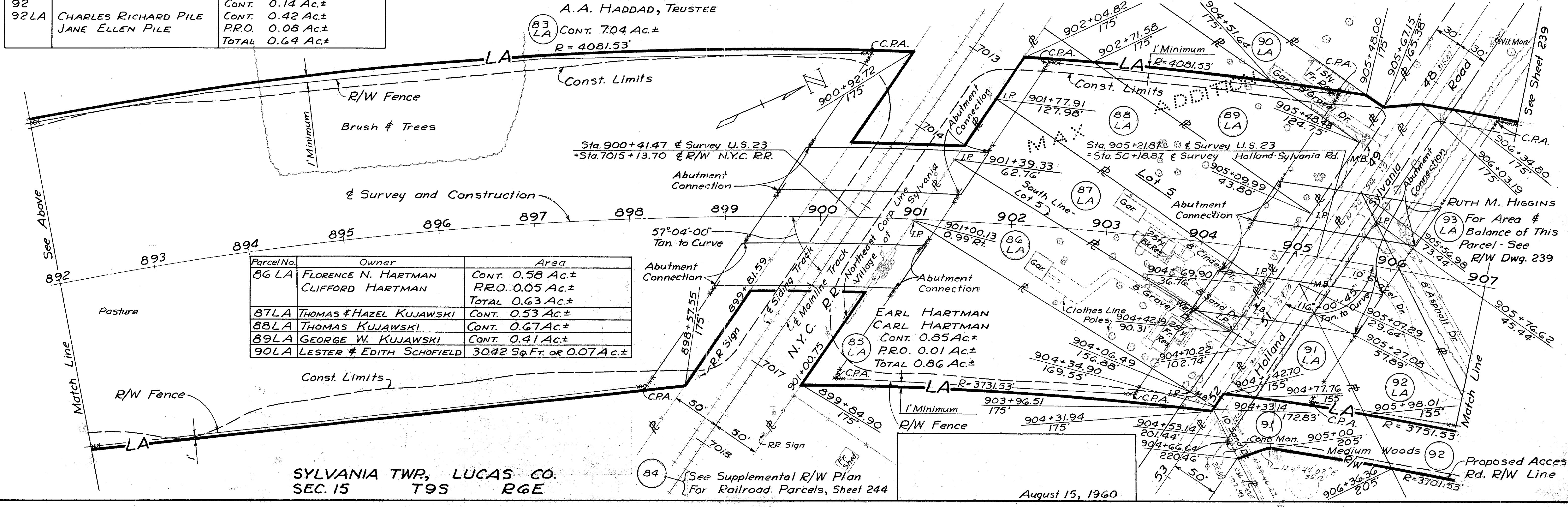
Curve Data  
& Survey  
P.I. = 895+65.69  
Δ = 40°-45'-30"  
D = 1°-28'  
R = 3906.53'  
T = 1451.21'  
L = 2778.98'  
E = 260.84'

Parcel No.	Owner	Area
91	CHARLES F. PILE	CONT. 0.17 Ac.± P.R.O. 0.02 Ac.±
91 LA	LUELLA E. PILE	CONT. 0.13 Ac.± P.R.O. 0.09 Ac.±
91WA	(See at Right)	TOTAL 0.41 Ac.±
92	CHARLES RICHARD PILE	CONT. 0.14 Ac.± CONT. 0.42 Ac.± P.R.O. 0.08 Ac.±
92LA	JANE ELLEN PILE	TOTAL 0.64 Ac.±

SYLVANIA TWP., LUCAS CO.  
SEC. 15 T9S R6E

A. A. HADDAD, TRUSTEE

83 LA CONT. 7.04 Ac.±  
R = 4081.53'



Parcel No.	Owner	Area
86 LA	FLORENCE N. HARTMAN CLIFFORD HARTMAN	CONT. 0.58 Ac.± P.R.O. 0.05 Ac.± TOTAL 0.63 Ac.±
87 LA	THOMAS & HAZEL KUJAWSKI	CONT. 0.53 Ac.±
88 LA	THOMAS KUJAWSKI	CONT. 0.67 Ac.±
89 LA	GEORGE W. KUJAWSKI	CONT. 0.41 Ac.±
90 LA	LESTER & EDITH SCHOFIELD	3042 Sq. Ft. or 0.07 Ac.±

SYLVANIA TWP., LUCAS CO.  
SEC. 15 T9S R6E

84 (See Supplemental R/W Plan  
For Railroad Parcels, Sheet 244

August 15, 1960

R/W 877 to 907

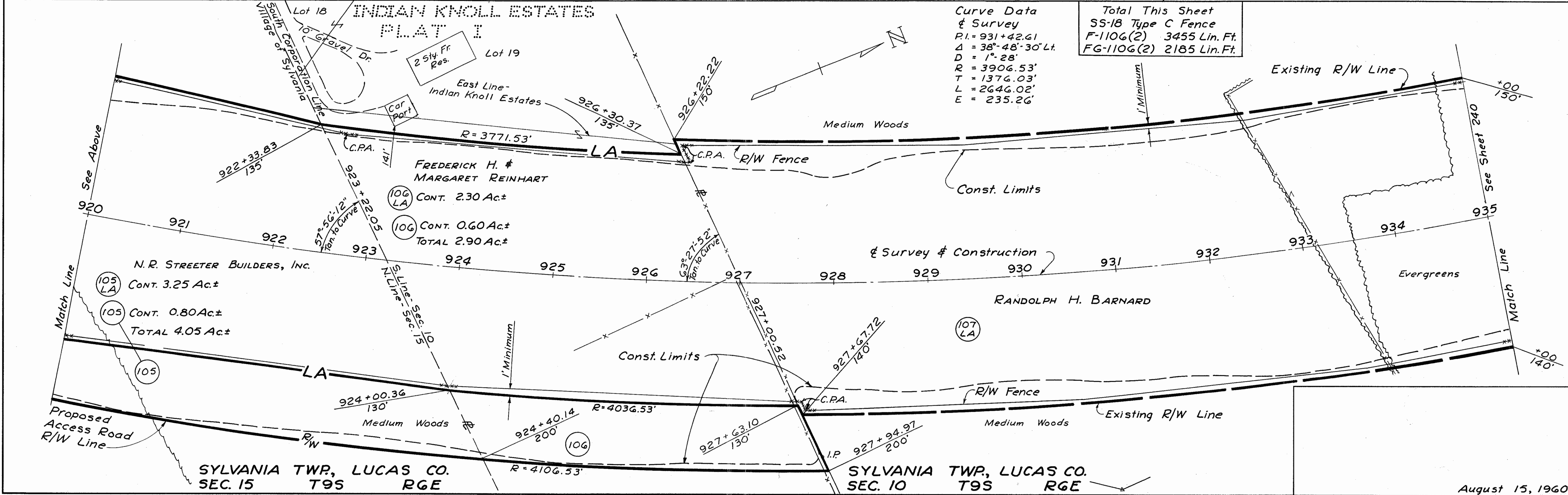
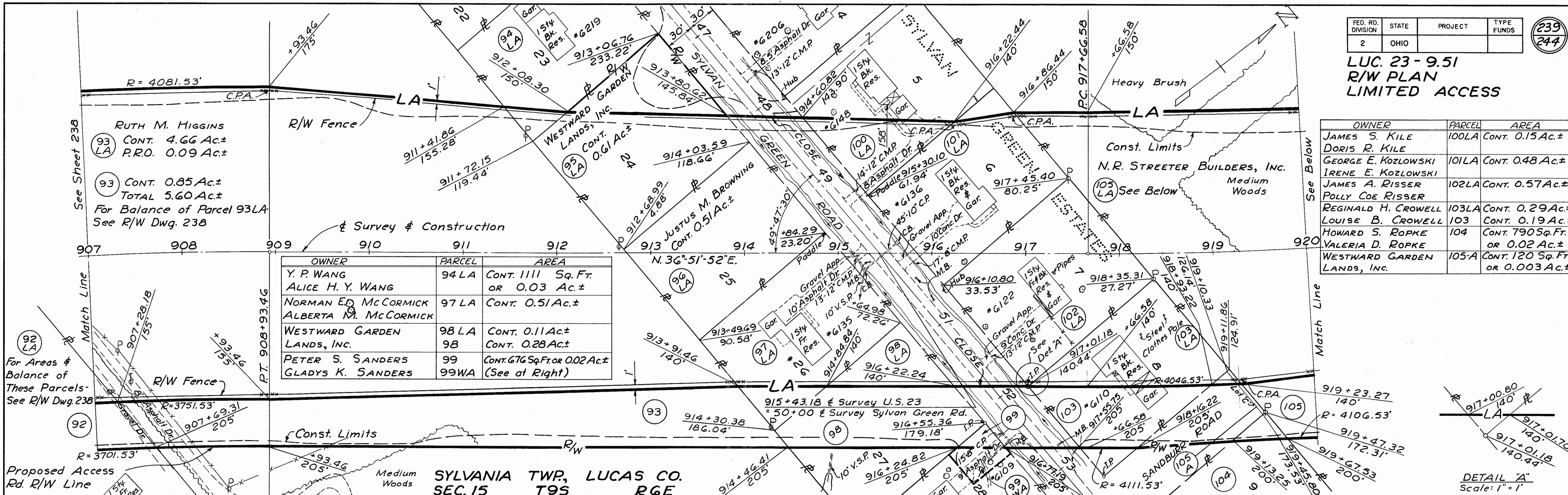
FED. RD. DIVISION	STATE	PROJECT	TYPE FUNDS
2	OHIO		

239  
244

**LUC. 23-9.51  
R/W PLAN  
LIMITED ACCESS**

OWNER	PARCEL	AREA
JAMES S. KILE	100LA	CONT. 0.15 Ac.±
DORIS R. KILE		
GEORGE E. KOZLOWSKI	101LA	CONT. 0.48 Ac.±
IRENE E. KOZLOWSKI		
JAMES A. RISSER	102LA	CONT. 0.57 Ac.±
POLLY COE RISSER		
REGINALD H. CROWELL	103LA	CONT. 0.29 Ac.±
LOUISE B. CROWELL	103	CONT. 0.19 Ac.±
HOWARD S. ROPKE	104	CONT. 790 Sq. Ft. OR 0.02 Ac.±
VALERIA D. ROPKE		
WESTWARD GARDEN LANDS, INC.	105A	CONT. 120 Sq. Ft. OR 0.003 Ac.±

OWNER	PARCEL	AREA
Y. P. WANG	94 LA	CONT. 1111 Sq. Ft. OR 0.03 Ac.±
ALICE H. Y. WANG		
NORMAN E. McCORMICK	97 LA	CONT. 0.51 Ac.±
ALBERTA M. McCORMICK		
WESTWARD GARDEN LANDS, INC.	98 LA	CONT. 0.11 Ac.±
	98	CONT. 0.28 Ac.±
PETER S. SANDERS	99	CONT. 676 Sq. Ft. OR 0.02 Ac.±
GLADYS K. SANDERS	99WA	(See at Right)



**Curve Data  
& Survey**  
 P.I. = 931+42.61  
 Δ = 38°-48'-30" Lt.  
 D = 1'-28"  
 R = 3906.53'  
 T = 1376.03'  
 L = 2646.02'  
 E = 235.26'

**Total This Sheet**  
 SS-18 Type C Fence  
 F-110G(2) 3455 Lin. Ft.  
 FG-110G(2) 2185 Lin. Ft.

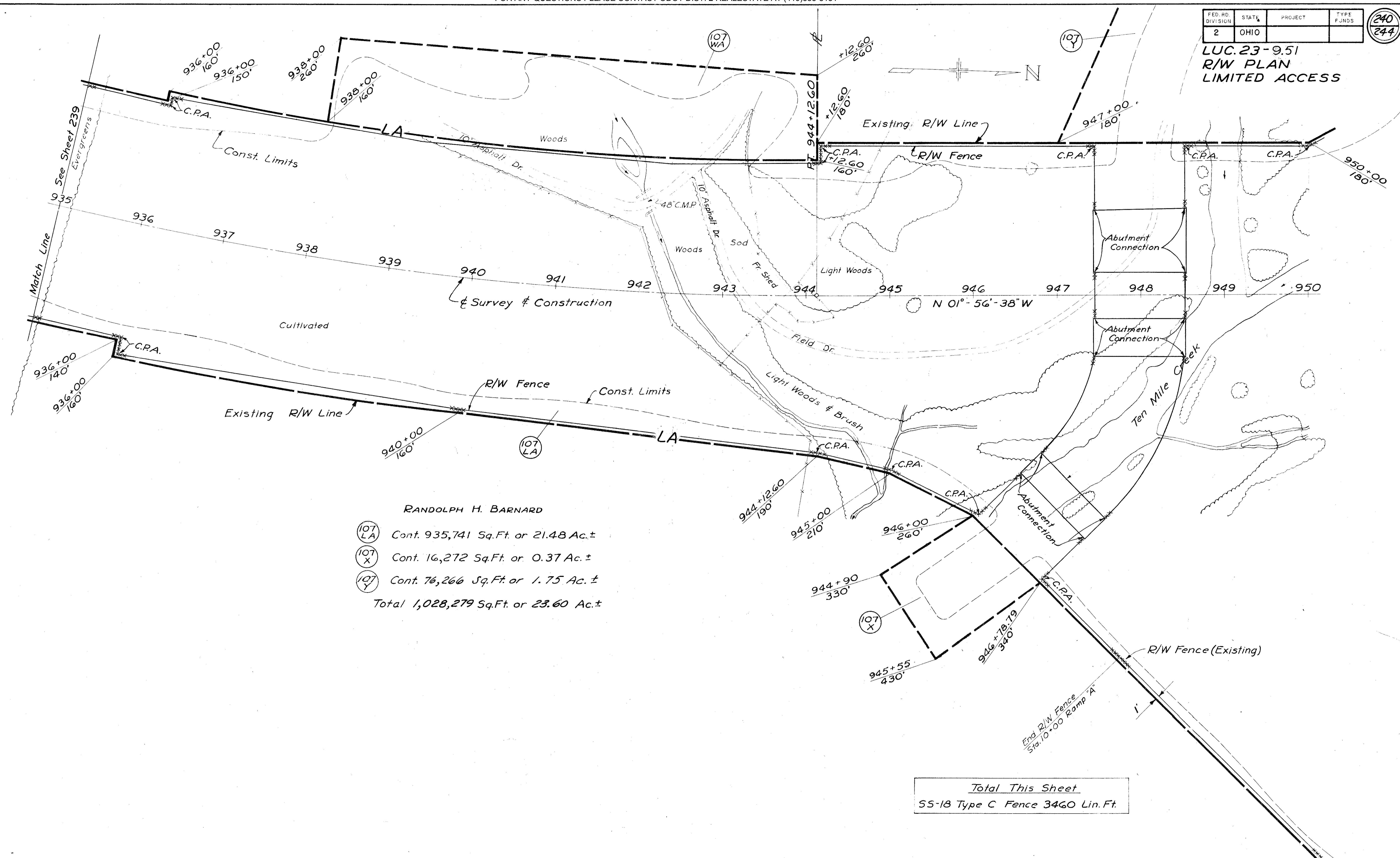
August 15, 1960

R/W 907 to 935

FED. RD. DIVISION	STATE	PROJECT	TYPE FUNDS
2	OHIO		

240  
244

LUC.23-9.51  
R/W PLAN  
LIMITED ACCESS



RANDOLPH H. BARNARD

(107 LA) Cont. 935,741 Sq.Ft. or 21.48 Ac.±

(107 X) Cont. 16,272 Sq.Ft. or 0.37 Ac.±

(107 Y) Cont. 76,266 Sq.Ft. or 1.75 Ac.±

Total 1,028,279 Sq.Ft. or 23.60 Ac.±

Total This Sheet  
55-18 Type C Fence 3460 Lin.Ft.

SYLVANIA TWP, LUCAS CO.  
SEC. 10 T9S R6E

Rev. August 15, 1960  
Rev. 6-30-60: Parcel 107-AY & 107-Y EG.  
SANZENBACHER, MILLER & BRIGHAM TOLEDO, OHIO 11 Dec. 1957

R/W 935+00 to 950+00

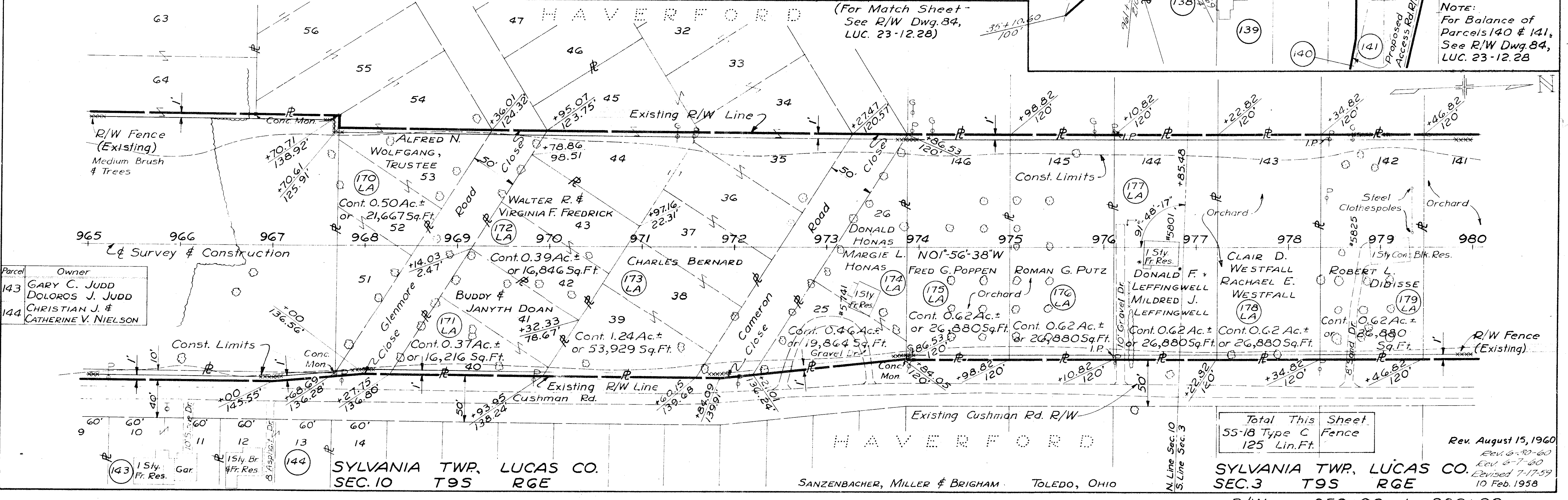
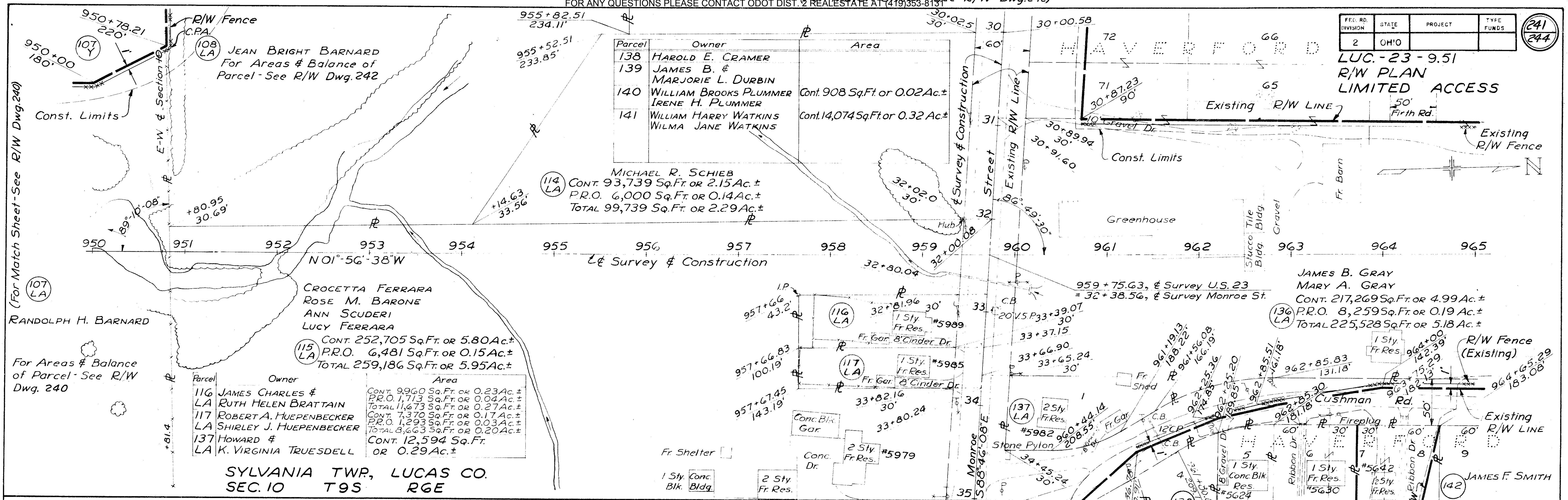
(For Match Sheet - See R/W Dwg. 241)



FED. RD. DIVISION	STATE	PROJECT	TYPE FUNDS
2	OHIO		

(241)  
244

LUC. - 23 - 9.51  
R/W PLAN  
LIMITED ACCESS



Parcel	Owner	Area
116	JAMES CHARLES & RUTH HELEN BRATTAIN	CONT. 9960 Sq. Ft. or 0.23 Ac. ± P.R.O. 1,173 Sq. Ft. or 0.04 Ac. ± TOTAL 11,133 Sq. Ft. or 0.27 Ac. ±
117	ROBERT A. HUEPENBECKER	CONT. 7,370 Sq. Ft. or 0.17 Ac. ± P.R.O. 1,293 Sq. Ft. or 0.03 Ac. ± TOTAL 8,663 Sq. Ft. or 0.20 Ac. ±
118	SHIRLEY J. HUEPENBECKER	CONT. 12,594 Sq. Ft. or 0.29 Ac. ±
115	HOWARD & K. VIRGINIA TRUESDELL	CONT. 252,705 Sq. Ft. or 5.80 Ac. ± P.R.O. 6,481 Sq. Ft. or 0.15 Ac. ± TOTAL 259,186 Sq. Ft. or 5.95 Ac. ±

SYLVANIA TWP., LUCAS CO.  
SEC. 10 T9S R6E

Parcel	Owner
143	GARY C. JUDD
144	DOLOROS J. JUDD
	CHRISTIAN J. & CATHERINE V. NIELSON

SYLVANIA TWP., LUCAS CO.  
SEC. 10 T9S R6E

SANZENBACHER, MILLER & BRIGHAM TOLEDO, OHIO

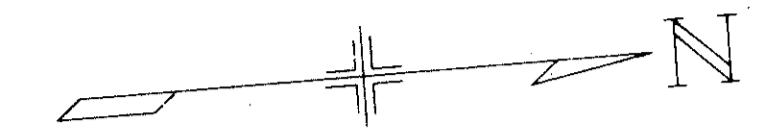
Total This Sheet  
55-18 Type C Fence  
125 Lin. Ft.

SYLVANIA TWP., LUCAS CO.  
SEC. 3 T9S R6E  
R/W 950+00 to 980+00

Rev. August 15, 1960  
Rev. 6-30-60  
Rev. 6-7-60  
Revised 7-17-59  
10 Feb. 1958

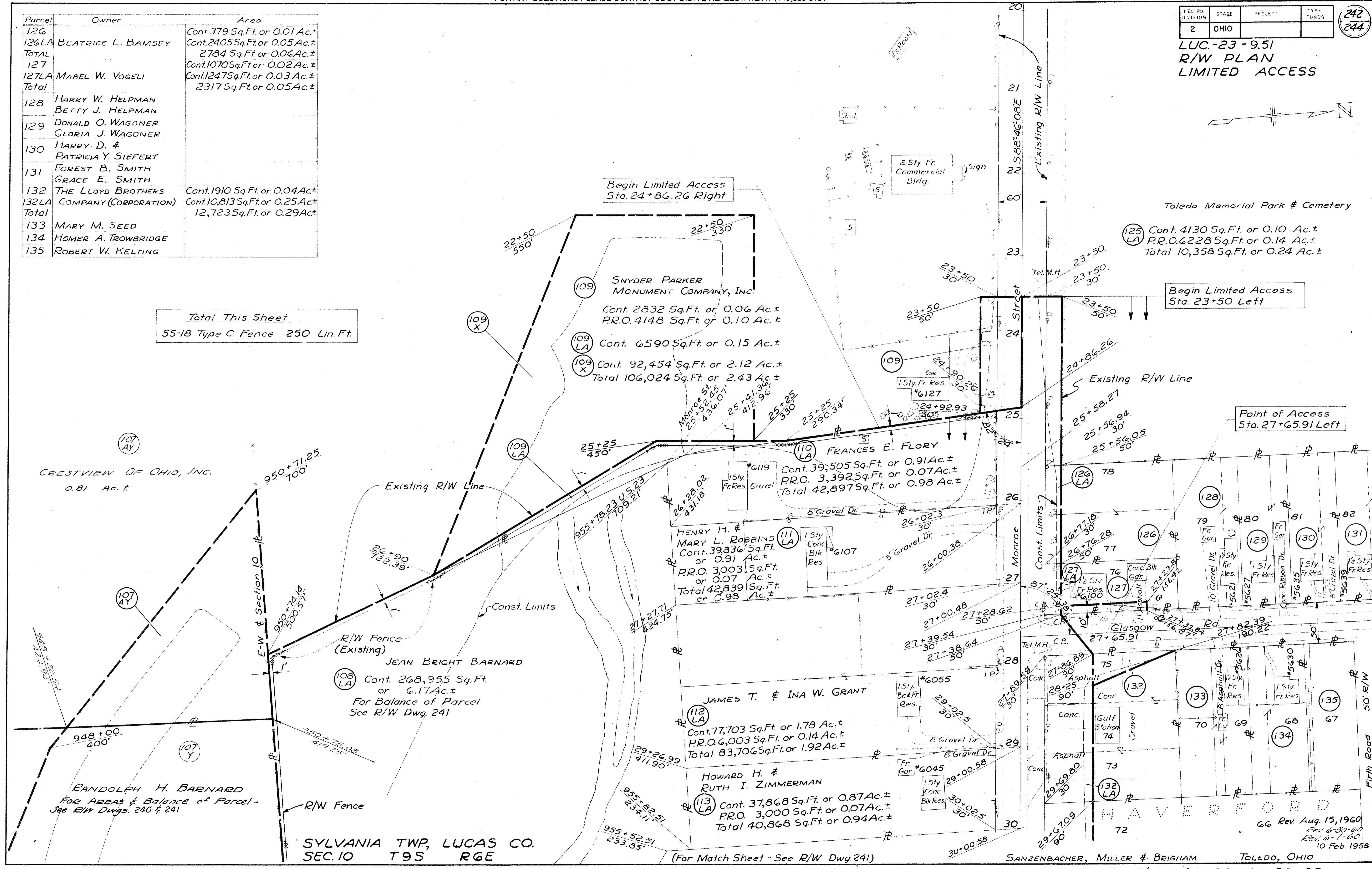
FED. RD. DIVISION	STATE	PROJECT	TYPE FUNDS
2	OHIO		

LUC-23-9.51  
R/W PLAN  
LIMITED ACCESS



Parcel	Owner	Area
126		Cont. 379 Sq.Ft. or 0.01 Ac.±
126LA	BEATRICE L. BAMSEY	Cont. 2405 Sq.Ft. or 0.05 Ac.±
TOTAL		2784 Sq.Ft. or 0.06 Ac.±
127		Cont. 1070 Sq.Ft. or 0.02 Ac.±
127LA	MABEL W. VOGELI	Cont. 12475 Sq.Ft. or 0.03 Ac.±
TOTAL		2317 Sq.Ft. or 0.05 Ac.±
128	HARRY W. HELPMAN BETTY J. HELPMAN	
129	DONALD O. WAGONER GLORIA J. WAGONER	
130	HARRY D. & PATRICIA Y. SIEFERT	
131	FOREST B. SMITH GRACE E. SMITH	
132	THE LLOYD BROTHERS	Cont. 1910 Sq.Ft. or 0.04 Ac.±
132LA	COMPANY (CORPORATION)	Cont. 10,813 Sq.Ft. or 0.25 Ac.±
TOTAL		12,723 Sq.Ft. or 0.29 Ac.±
133	MARY M. SEED	
134	HOMER A. TROWBRIDGE	
135	ROBERT W. KELTING	

Total This Sheet  
SS-18 Type C Fence 250 Lin. Ft.



CRESTVIEW OF OHIO, INC.  
0.81 Ac.±

SYLVANIA TWP, LUCAS CO.  
SEC. 10 T9S R6E

SANZENBACHER, MILLER & BRIGHAM TOLEDO, OHIO

MONROE ST. R/W 20+00 to 30+00

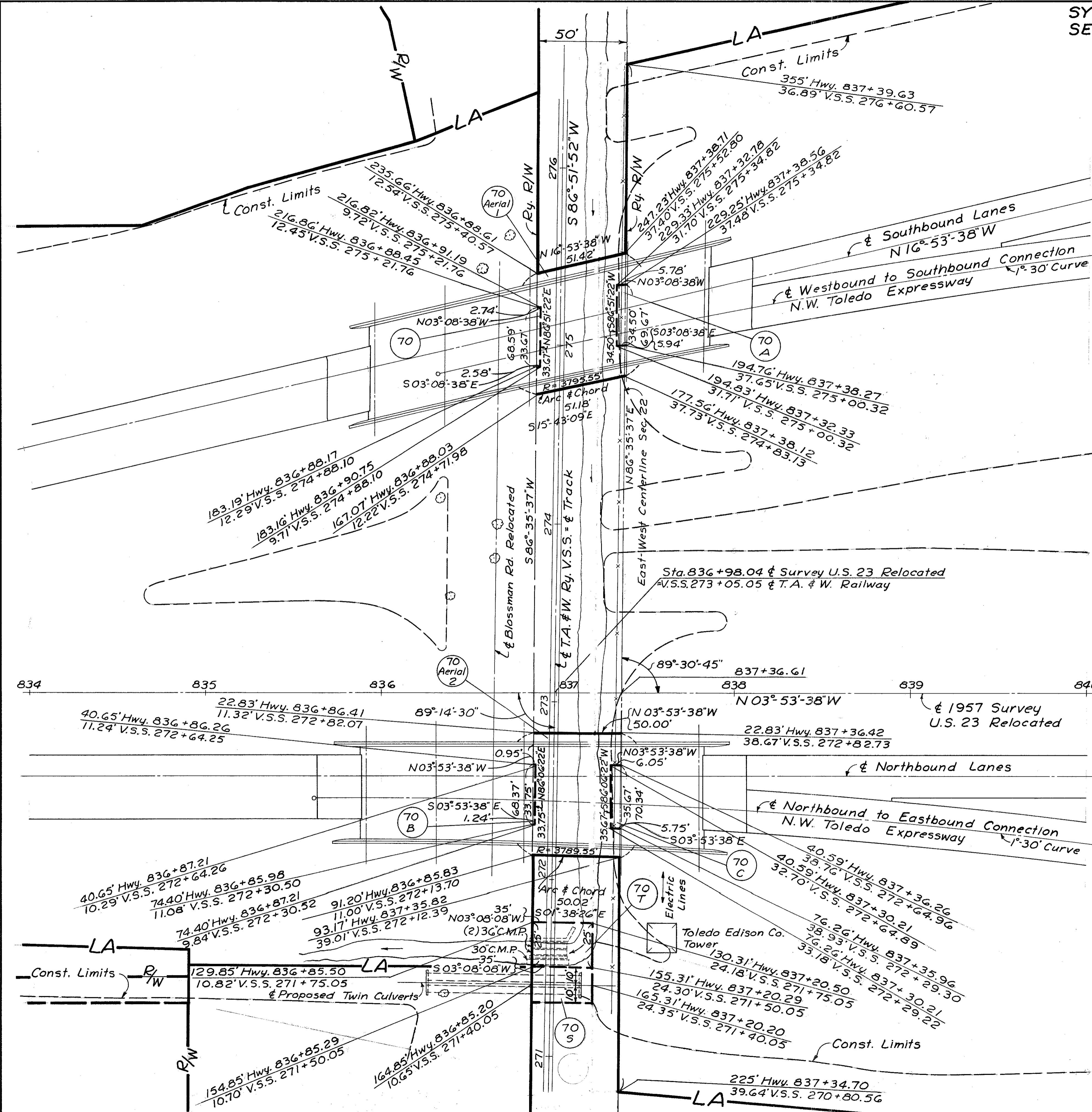
66 Rev. Aug. 15, 1960  
Rev. 6-30-60  
Rev. 6-7-60  
10 Feb. 1958

SYLVANIA TWP, LUCAS CO.  
SEC. 22 T9S R6E

FED. RD. DIVISION	STATE	PROJECT	TYPE FUNDS
2	OHIO		

243  
244

LUC. 23-9.51  
R/W PLAN  
SUPPLEMENTAL SHEET



Toledo, Angola and Western Railway

- 70 Cont. 0.002 Ac.±
- 70 A Cont. 0.005 Ac.±
- 70 B Cont. 0.001 Ac.±
- 70 C Cont. 0.005 Ac.±
- 70 Aerial 1 Cont. 0.08 Ac.±
- 70 Aerial 2 Cont. 0.08 Ac.±
- 70 S Cont. 0.016 Ac.±
- 70 T Cont. 0.020 Ac.±

NOTE:  
Valuation Survey Stations shown hereon are referred to those shown on T.A. & W. Ry. R/W and Track Map V-1, S-T-G.

PLAN SHOWING  
HIGHWAY RIGHT OF WAY EASEMENTS  
REQUIRED  
AT  
TOLEDO, ANGOLA & WESTERN RAILWAY

SANZENBACHER, MILLER & BRIGHAM  
TOLEDO, OHIO

Date: August 15, 1960  
Scale: 1" = 30'

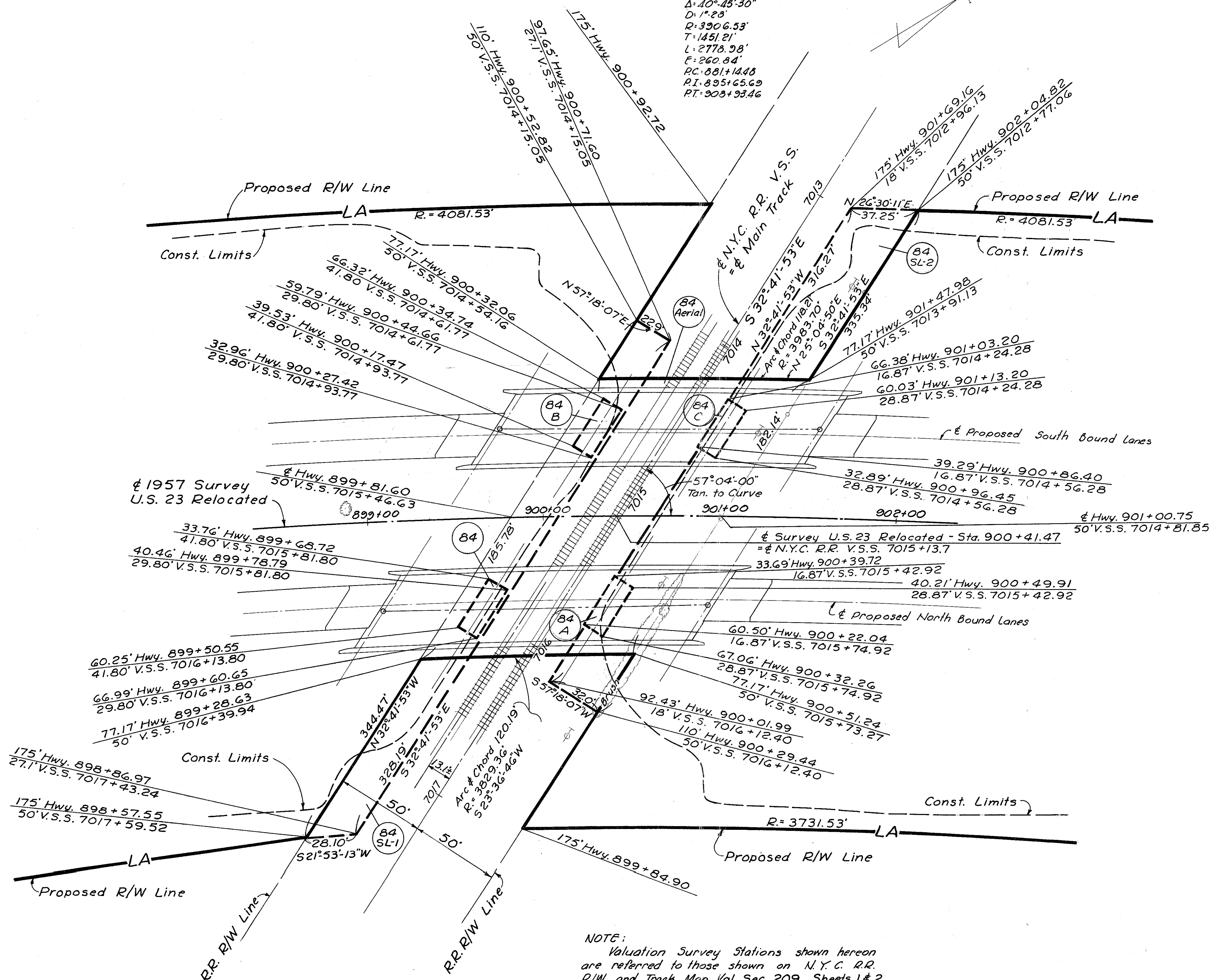
FED. RD. DIVISION	STATE	PROJECT	TYPE FUNDS
2	OHIO		

244  
244

LUC 23-9.51  
R/W PLAN  
SUPPLEMENTAL SHEET

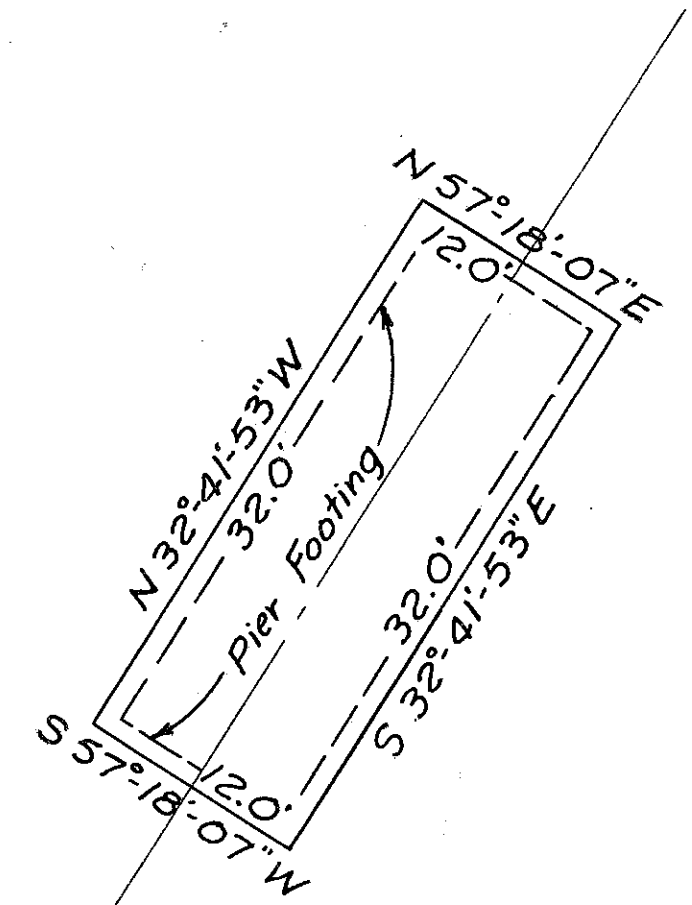
**CURVE DATA - & SURVEY U.S. 23**

Δ: 40°-45'-30"  
D: 1°.28'  
R: 3906.53'  
T: 1451.21'  
L: 2778.98'  
E: 260.84'  
PC: 881+1448  
P.I: 895+63.69  
PT: 908+93.46



New York Central Railroad Company

- 84 CONT. 0.009 Ac.±
- 84 A CONT. 0.009 Ac.±
- 84 B CONT. 0.009 Ac.±
- 84 C CONT. 0.009 Ac.±
- 84 SL-1 CONT. 0.18 Ac.±
- 84 SL-2 CONT. 0.24 Ac.±
- 84 Aerial CONT. 0.42 Ac.±



**DETAIL "A"**  
Scale: 1"=10'  
Distances and Bearings Shown  
Are Typical for Parcels  
84, 84-A, 84-B and 84-C.

**NOTE:**  
Valuation Survey Stations shown hereon  
are referred to those shown on N.Y.C. R.R.  
R/W and Track Map Val. Sec. 209, Sheets 1 & 2.

SYLVANIA TWP., LUCAS CO.  
SEC. 15 T9S R6E

SANZENBACHER, MILLER & BRIGHAM  
TOLEDO, OHIO

**PLAN SHOWING  
HIGHWAY RIGHT OF WAY EASEMENTS  
REQUIRED  
AT  
NEW YORK CENTRAL RAILROAD**

Date: August 15, 1960  
Scale: 1"=30'