FOR ANY QUESTIONS PLEASE CONTACT ODOT DIST. 2 REALESTATE AT (419)353-8131

LUCAS COUNTY
S.H.51 SEC. G(PT.)
R/W PLANS
Luc 24

Scanned June 1997

STATE OF OHIO

DEPARTMENT OF HIGHWAYS

RIGHT OF WAY PLANS

TOLEDO-NAPOLEON ROAD

S.H.51 SEC.G(PT.)

LUCAS COUNTY

PROVIDENCE TOWNSHIP

1933

R-3024 #1 C-17

FOR ANY QUESTIONS PLEASE CONTACT ODOT DIST. 2 REALESTATE AT (419)353-8131

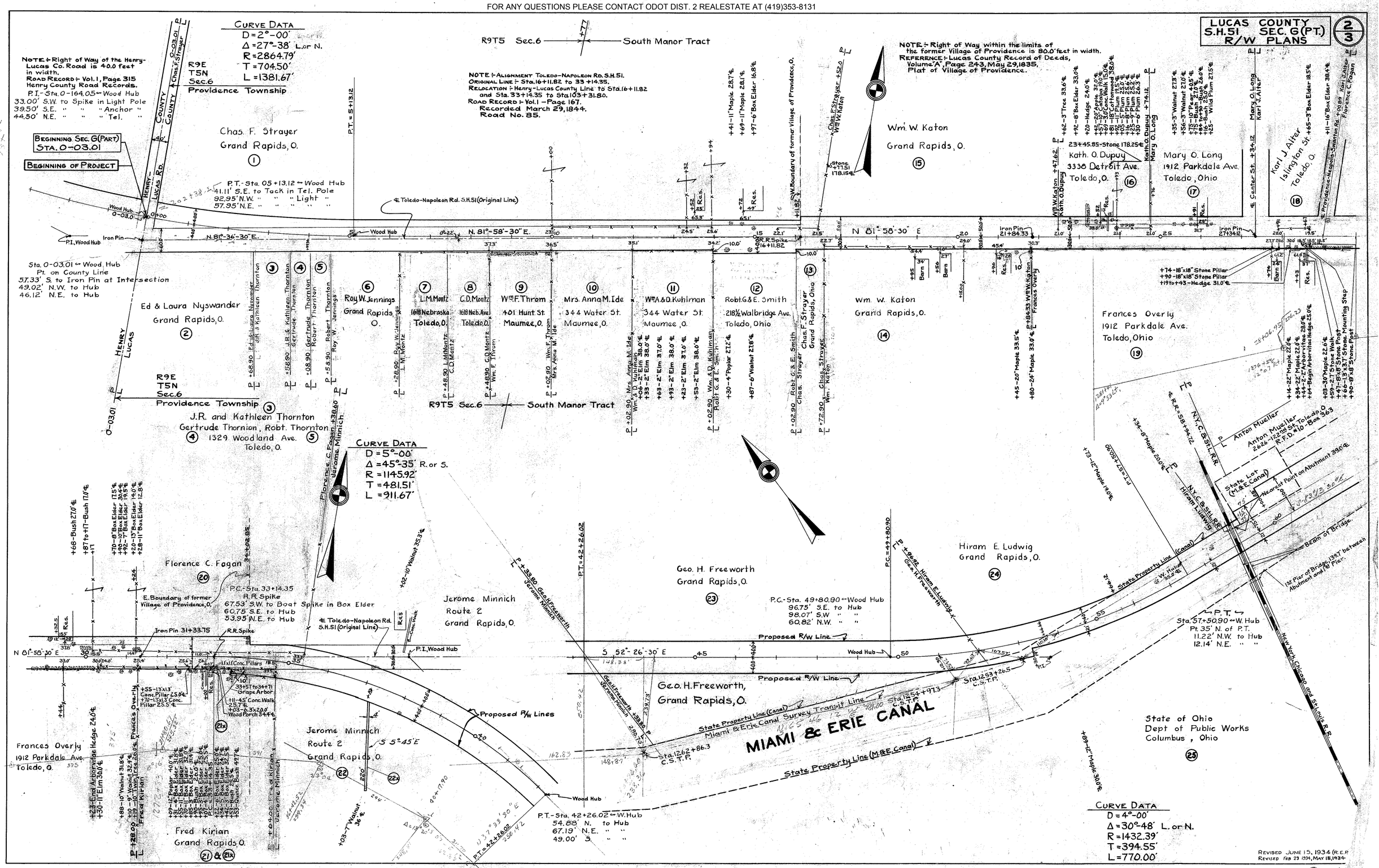

FOR ANY QUESTIONS PLEASE CONTACT ODOT DIST. 2 REALESTATE AT (419)353-8131

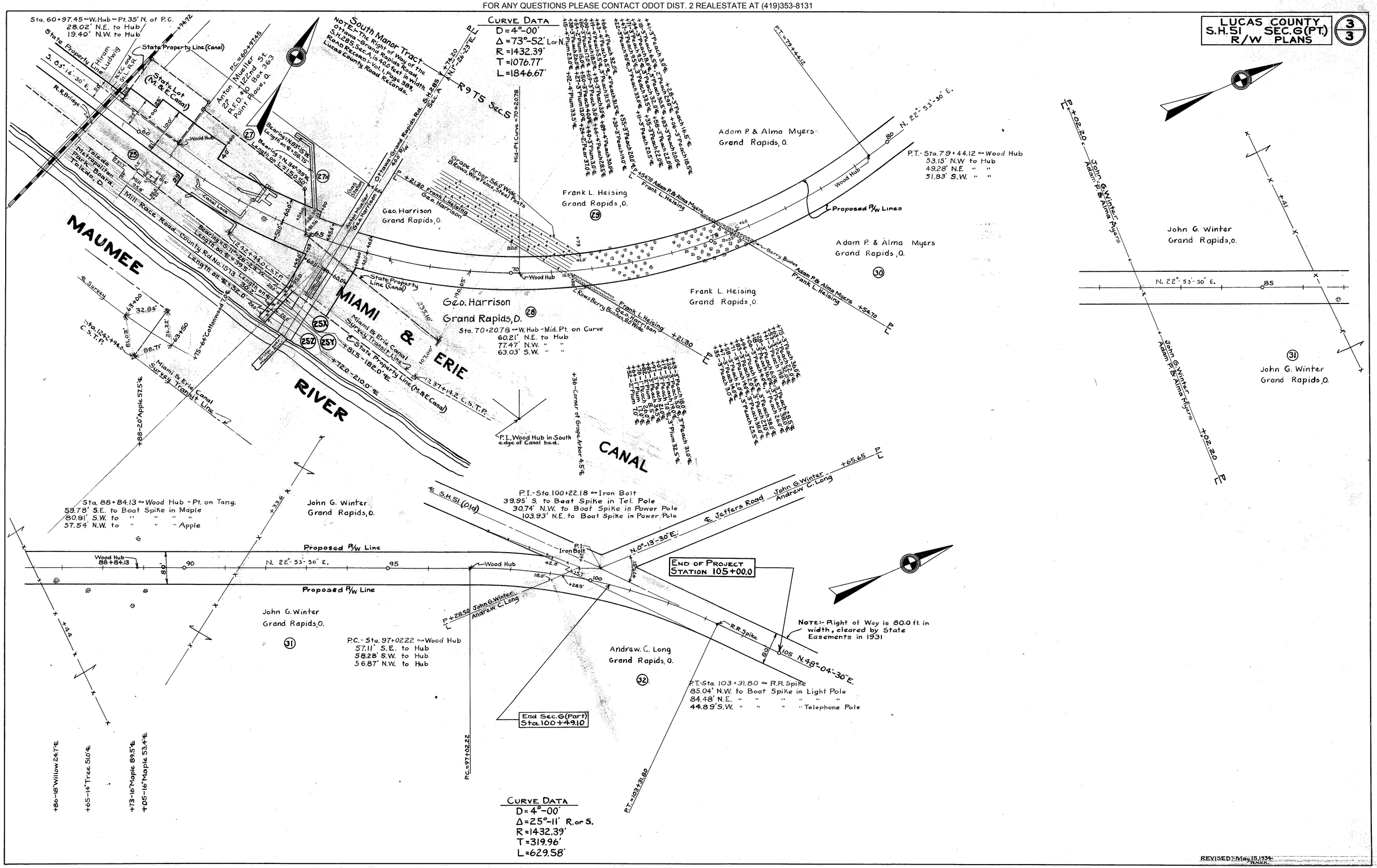

C-17

FOR ANY QUESTIONS PLEASE CONTACT ODOT DIST. 2 REALESTATE AT (419)353-8131

LUCAS COUNTY S.H.51 SEC. G(PT.) R/W PLANS

2/3

CURVE DATA
D = 2°-00'
Δ = 27°-38' L. or N.
R = 2864.79'
T = 704.50'
L = 1381.67'

NOTE:- Right of Way of the Henry-Lucas Co. Road is 40.0 feet in width.
ROAD RECORD:- Vol. 1, Page 315 Henry County Road Records.

P.I.-Sta. 0-164.05 ← Wood Hub
33.00' S.W. to Spike in Light Pole
39.50' S.E. " " " Anchor "
44.50' N.E. " " " Tel. "

BEGINNING SEC. G (PART) STA. 0-03.01

BEGINNING OF PROJECT

R9E T5N Sec.6 Providence Township

P.T.-Sta. 05+13.12 ← Wood Hub
41.11' S.E. to Tack in Tel. Pole
92.95' N.W. " " " Light "
57.95' N.E. " " " " "

Sta. 0-03.01 ← Wood, Hub Pt. on County Line
57.33' S. to Iron Pin at Intersection
49.02' N.W. to Hub
46.12' N.E. to Hub

R9T5 Sec.6 — South Manor Tract

NOTE:- ALIGNMENT TOLEDO-NAPOLEON RD. S.H.51.
ORIGINAL LINE:- Sta. 16+11.82 to 33+14.35.
RELOCATION:- Henry-Lucas County Line to Sta. 16+11.82. and Sta. 33+14.35 to Sta. 103+31.80.
ROAD RECORD:- Vol. 1 - Page 167.
Recorded March 29, 1844.
Road No. 85.

NOTE:- Right of Way within the limits of the former Village of Providence is 80.0 feet in width.
REFERENCE:- Lucas County Record of Deeds, Volume "A", Page 243, May 29, 1835, Plat of Village of Providence.

1 Chas. F. Strayer, Grand Rapids, O.
2 Ed & Laura Nyswander, Grand Rapids, O.
3 J.R. and Kathleen Thornton
4 Gertrude Thornton, Robt. Thornton, 1329 Woodland Ave., Toledo, O.
5
6 Roy W. Jennings, Grand Rapids, O.
7 L.M. Montz, 1618 Nebraska, Toledo, O.
8 C.D. Montz, 1618 Neb. Ave., Toledo, O.
9 Wm. F. Throm, 401 Hunt St., Maumee, O.
10 Mrs. Anna M. Ide, 344 Water St., Maumee, O.
11 Wm. A. & D. Kuhlman, 344 Water St., Maumee, O.
12 Robt. G. & E. Smith, 218½ Walbridge Ave., Toledo, Ohio
13
14 Wm. W. Katon, Grand Rapids, O.
15 Wm. W. Katon, Grand Rapids, O.
16 Kath. O. Dupuy, 3338 Detroit Ave., Toledo, O.
17 Mary O. Long, 1912 Parkdale Ave., Toledo, Ohio
18 Karl J. Alter, Islington St., Toledo, O.
19 Frances Overly, 1912 Parkdale Ave., Toledo, Ohio
20 Florence C. Fagan
21 & 21x Fred Kirian, Grand Rapids, O.
22 & 22x Jerome Minnich, Route 2, Grand Rapids, O.
23 Geo. H. Freeworth, Grand Rapids, O.
24 Hiram E. Ludwig, Grand Rapids, O.
25 State of Ohio, Dept of Public Works, Columbus, Ohio

CURVE DATA
D = 5°-00'
Δ = 45°-35' R. or S.
R = 1145.92'
T = 481.51'
L = 911.67'

P.C.-Sta. 33+14.35 R.R. Spike
67.53' S.W. to Boat Spike in Box Elder
60.75' S.E. to Hub
53.95' N.E. to Hub

P.T.-Sta. 42+26.02 ← W. Hub
54.88' N. to Hub
67.19' N.E. " "
49.00' S. " "

P.C.-Sta. 49+80.90 ← Wood Hub
96.75' S.E. to Hub
98.07' S.W. " "
60.82' N.W. " "

Sta. 57+50.90 ← W. Hub
Pt. 35' N. of P.T.
11.22' N.W. to Hub
12.14' N.E. " "

MIAMI & ERIE CANAL

CURVE DATA
D = 4°-00'
Δ = 30°-48' L. or N.
R = 1432.39'
T = 394.55'
L = 770.00'

REVISED JUNE 15, 1934 (R.E.P.)
REVISED Feb 23 1934, MAY 15, 1934

C-1

FOR ANY QUESTIONS PLEASE CONTACT ODOT DIST. 2 REALESTATE AT (419)353-8131

LUCAS COUNTY
S.H. 51 SEC. G (PT.)
R/W PLANS

3/3

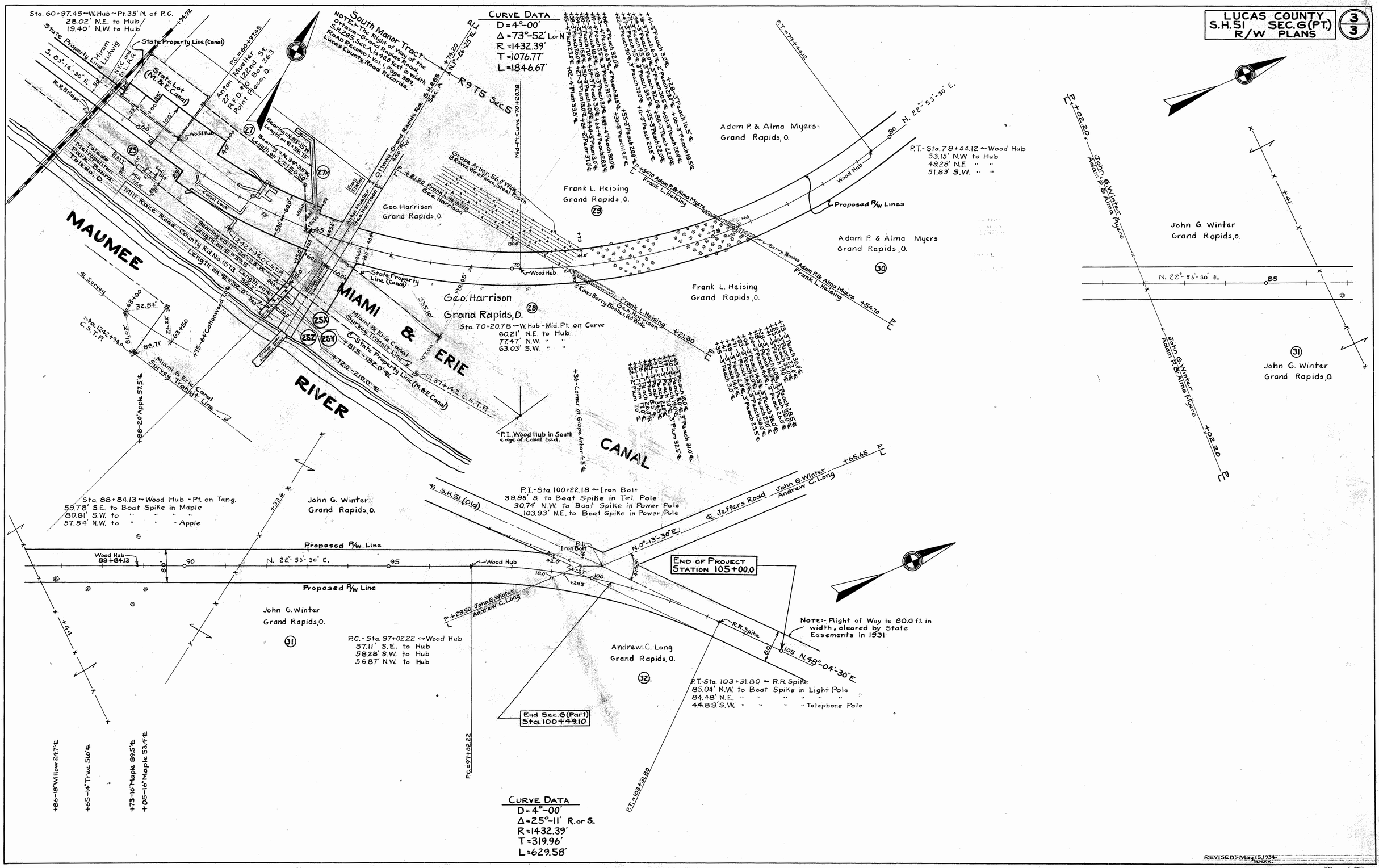

REVISED:- May 15, 1934