

RIGHT OF WAY LEGEND SHEET HEN / LUC - 24 - 10.42 / 0.00

RIGHT OF WAY PLAN PID 20404
IS PART OF CONSTRUCTION PID 80446

**HENRY COUNTY
WASHINGTON TOWNSHIP
T-5-N, R-8-E, SECTIONS 1 & 2
T-6-N, R-8-E, SECTIONS 33, 34, 35 & 36**

**LUCAS COUNTY
PROVIDENCE & WATERVILLE TOWNSHIPS
T-6-N, R-9-E, SECTIONS 21, 22, 23, 24, 26, 27,
28, 29, 31, 32, 33 & MANOR TRACT**

PROJECT DESCRIPTION

CONSTRUCT PROPOSE 4-LANE DIVIDED HIGHWAY ON NEW ALIGNMENT INCLUDING VARIOUS SIDE ROAD INTERSECTIONS AND INTERCHANGES AT SR 109, SR 295 AND SR 64. THE APPROXIMATE LENGTH IS 22.19 MILES.

LIMITED ACCESS DECLARATION

THIS IMPROVEMENT IS ESPECIALLY DESIGNED FOR THROUGH TRAFFIC AND HAS BEEN DECLARED A LIMITED ACCESS HIGHWAY OR FREEWAY BY ACTION OF THE DIRECTOR IN ACCORDANCE WITH THE PROVISIONS OF SECTION 5511.02 OF THE REVISED CODE OF OHIO.

INDEX OF SHEETS

LEGEND SHEET	1
CENTERLINE PLAT	2-28
PROPERTY MAP	33-38
SUMMARY OF ADDITIONAL R/W	55-74
INTENTIONALLY NOT USED	91-93
R/W DETAIL & BOUNDARY SHEETS ..	152-155
R/W DETAIL & BOUNDARY SHEETS ..	191-296
INTENTIONALLY NOT USED	297-300
R/W DETAIL & BOUNDARY SHEETS ..	301-304

UTILITY OWNERS	
TYPE	NAME AND ADDRESS
MUNICIPAL - WATER	LIBERTY CENTER VILLAGE MUNICIPAL BUILDING P.O. BOX 92 LIBERTY CENTER, OHIO 43532 419-533-5901
MUNICIPAL - WATER	LUCAS COUNTY ENGINEER 1 GOVERNMENT CENTER SUITE 870 TOLEDO, OHIO 43604-2258 419-213-4540
MUNICIPAL - WATER	VILLAGE OF WATERVILLE 25 NORTH SECOND STREET P.O. BOX 140 WATERVILLE, OHIO 43566 419-878-8100
MUNICIPAL - WATER	WATERVILLE TOWNSHIP 621 FARNSWORTH ROAD WATERVILLE, OHIO 43566 419-878-5176

LEGEND

- WL = WARRANTY DEED W/ LIMITED ACCESS
- WD = WARRANTY DEED
- SH = STANDARD HIGHWAY EASEMENT
- SL = SLOPE EASEMENT
- CH = CHANNEL EASEMENT
- A = AERIAL EASEMENT
- SW = SEWER EASEMENT
- U = UTILITY EASEMENT
- PR = PROPERTY RIGHT
- T = TEMPORARY EASEMENT
- V = IN THE NAME OF ANOTHER AGENCY

STRUCTURE KEY

- RESIDENTIAL
- COMMERCIAL
- OUT-BUILDING

PROJECT CONTROL

STATE PLANE GRID - OHIO NORTH NAD83
(1995 ADJUSTMENT)
PROJECT ADJUSTMENT FACTOR - 3.2810296046

PLANS PREPARED BY

FIRM NAME: THE MANNIK & SMITH GROUP, INC.
PLANS PREPARED BY: JAMES A. BROADWAY
FIELD REVIEWED BY: K.C.D., J.D.B., K.E.D.
DATE COMPLETED: 4/17/06, 5/15/06, 6/16/06
OWNERSHIP VERIFIED BY: K.C.D., J.D.B., K.E.D.
DATE COMPLETED: 4/17/06, 5/15/06, 6/16/06
DATE COMPLETED: NOV. 3, 2006

CONVENTIONAL SYMBOLS

- County Line
- Township Line
- Section Line
- Corporation Line or
- Fence Line (existing) (proposed)
- Center Line
- Trees , Stumps (to be removed)
- Utility Poles: Telephone , Power , Light
- Right of Way (only) R/W
- Limited Access Right of Way LA-R/W
- Standard Highway Ease. SH
- Temp. Right of Way TMP
- Exist. Right of Way Ex R/W
- Exist. Stand. High. Ease. Ex SH
- Exist. Channel Ease. Ex CH
- Exist. Utility Ease. Ex U
- Property Line (in existing fence)
- Railroad or
- Guardrail (existing) (proposed)
- Construction Limits CONST. LIMITS

SURVEY CERTIFICATION

I, JAMES A. BROADWAY, P.S. HAVE CONDUCTED A SURVEY OF THE EXISTING CONDITIONS FOR THE OHIO DEPARTMENT OF TRANSPORTATION DURING 2004. THE RESULTS OF THAT SURVEY ARE CONTAINED HEREIN. THE HORIZONTAL COORDINATES EXPRESSED HEREIN ARE PROJECT GROUND FEET AND ARE RELATIVE TO NAD 83 (1995 ADJUSTMENT) OHIO STATE PLANE NORTH ZONE DATUM COORDINATES BY A COMBINED SCALE, ELEVATION AND METRIC CONVERSION PROJECT ADJUSTMENT FACTOR (P.A.F.) OF 3.2810296046. TO OBTAIN STATE PLAN GRID COORDINATES AND/OR DISTANCES (M), DIVIDE THE PROJECT GROUND COORDINATES AND/OR DISTANCES BY THE P.A.F. FURTHER MORE, I HAVE CALCULATED THE PROPOSED PROPERTY LINES, GROSS TAKE, PRESENT ROADWAY OCCUPIED (P.R.O.), NET TAKE AND NET RESIDUE; AS WELL AS PREPARED THE LEGAL DESCRIPTIONS NECESSARY TO ACQUIRE THESE PARCELS AS SHOWN HEREIN. AS PART OF THIS PROJECT I HAVE DETERMINED THE LOCATIONS OF THE EXISTING PROPERTY LINES FOR PROPERTY TAKES CONTAINED HEREIN. I ALSO HAVE SET MONUMENTS AT THE PROPOSED PROPERTY CORNERS AND OTHER POINTS SHOWN HEREIN. THE CENTERLINE MONUMENTATION CALLED FOR HEREIN WILL BE SET UNDER MY DIRECT SUPERVISION DURING THE CONSTRUCTION OF THIS PROJECT. THIS WORK WILL BE DONE IN ACCORDANCE WITH OAC 4733-37 AS CITED BELOW. ALL OF MY WORK CONTAINED HEREIN WAS CONDUCTED IN ACCORDANCE WITH OHIO ADMINISTRATIVE CODE 4733-37 COMMONLY KNOWN AS MINIMUM STANDARDS FOR BOUNDARY SURVEY IN THE STATE OF OHIO UNLESS SO NOTED. THE WORDS "I" AND "MY" AS USED HEREIN ARE TO MEAN THAT EITHER MYSELF OR SOMEONE WORKING FOR ME UNDER MY DIRECT CONTROL OR SUPERVISION.

JAMES A. BROADWAY, P.S. OHIO LICENCE NO. 6909

UTILITY OWNERS	
TYPE	NAME AND ADDRESS
CABLE TV	ADELPHIA 310 JEFFERSON STREET P.O. BOX 405 DEFIANCE, OHIO 43512 419-784-1992
CABLE TV	BUCKEYE CABLEVISION 4818 ANGOLA ROAD TOLEDO, OHIO 43615 419-724-9820
COMMUNICATION	AT&T 5980-1 WILCOX PLACE DUBLIN, OHIO 43016 (630) 552-4677
COMMUNICATION	QWEST COMMUNICATIONS CORPORATION CONSTRUCTION DIVISION 1860 LINCOLN STREET - 2ND FLOOR DENVER, CO 80295 303-837-3926
COMMUNICATION	RIDGEVILLE TELEPHONE COMPANY 55732 COUNTY ROAD 20B RIDGEVILLE CORNERS, OHIO 43555 (419) 267-5185
COMMUNICATION	SBA NETWORK SERVICES 5900 BROKEN SOUND PARKWAY N.W. BOCA RATON, FL 33487 1-800-487-7483
COMMUNICATION	SPRINT UNITED TELEPHONE 122 S. ELIZABETH STREET LIMA, OH 45801 419-226-6120
COMMUNICATION	VERIZON 300 WEST GYPSY LANE ROAD BOWLING GREEN, OHIO 43402 419-354-9452
ELECTRIC	FIRST ENERGY 76 SOUTH MAIN STREET 10TH FLOOR AKRON, OHIO 44308 (330) 384-5180
ELECTRIC	TOLEDO EDISON 300 MADISON AVENUE MAILSTOP 1880 TOLEDO, OHIO 43652 (419) 249-5218
ELECTRIC	TRI-COUNTY RURAL ELECTRIC CO-OP 8945 TOWNSHIP ROAD K2 P.O. BOX 100 MALINTA, OHIO 43535 (419) 256-7900

UTILITY OWNERS	
TYPE	NAME AND ADDRESS
GAS & PETROLEUM	EL PASO CORPORAION 27725 STANSBURY BLVD. - SUITE 200 FARMINGTON HILLS, MI 48334-3817 248-994-4081
GAS & PETROLEUM	BUCKEYE PIPE LINE COMPANY 5002 BUCKEYE ROAD EMMAUS, PA 18049-0368 484-232-4000
GAS & PETROLEUM	COLUMBIA GAS TRANSMISSION 589 N. STATE ROAD MEDINA, OH 44256-1400 330-721-4177
GAS & PETROLEUM	DOME PETROLEUM LTD P.O. BOX 200, LAND DIVISION CALGARY, ALBERTA T2P 2H8 CANADA 403-265-6000
GAS & PETROLEUM	WATERVILLE OIL & GAS COMPANY 11 NORTH RIVER ROAD WATERVILLE, OHIO 43566 419-878-4972
MUNICIPAL - SEWER	FULTON COUNTY SANITARY ENGINEER 152 SOUTH FULTON STREET WAUSEON, OHIO 43567 419-337-9263
MUNICIPAL - SEWER	LIBERTY CENTER VILLAGE MUNICIPAL BUILDING P.O. BOX 92 LIBERTY CENTER, OHIO 43532 419-533-5901
MUNICIPAL - SEWER	LUCAS COUNTY SANITARY ENGINEER 1111 SOUTH McCORD ROAD HOLLAND, OHIO 43528 419-213-2926
MUNICIPAL - SEWER	VILLAGE OF WATERVILLE 25 NORTH SECOND STREET P.O. BOX 140 WATERVILLE, OHIO 43566 419-878-8100
MUNICIPAL - SEWER	WATERVILLE TOWNSHIP 621 FARNSWORTH ROAD WATERVILLE, OHIO 43566 419-878-5176

NOTES

THE LOCATION OF THE UNDERGROUND UTILITIES SHOWN ON THE PLANS ARE OBTAINED FROM THE OWNER OF THE UTILITIES AS REQUIRED BY SECTION 153.64 O.R.C.

UNDERGROUND UTILITIES

TWO WORKING DAYS

BEFORE YOU DIG

CALL 1-800-362-2764 (TOLL FREE)

OHIO UTILITIES PROTECTION SERVICE

NON-MEMBERS

MUST BE CALLED DIRECTLY

SURVEYOR'S SEAL

1 / 1

1
388

646
820

SIGNED: _____
DATE: _____

FEDERAL PROJECT NO. E060 (288)

PID NO. 20404

R/W DESIGNER JDB

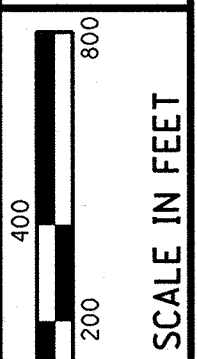

R/W REVIEWER JLW

RIGHT OF WAY LEGEND SHEET

HEN / LUC - 24 - 10.42 / 0.00

S:\Projects\Projects K-O\O\HDR\80446\ROW\sheet\Part_One\20404RL003(001).dgn 12/19/2012 1:46:20 PM

LIMITED ACCESS DECLARATION
 THIS IMPROVEMENT IS ESPECIALLY DESIGNED FOR THROUGH TRAFFIC AND HAS BEEN DECLARED A LIMITED ACCESS HIGHWAY OR FREEWAY BY ACTION OF THE DIRECTOR IN ACCORDANCE WITH THE PROVISIONS OF SECTION 5511.02 OF THE REVISED CODE OF OHIO.



PID NO. **20404**

R/W DESIGNER: JDB
 R/W REVIEWER: JLW

CENTERLINE PLAT

HEN / LUC - 24 - 10.42 / 0.00

1 / 27

2
388
1057
1193

HEN/LUC-24-10.42/0.00
T-5-N, R-7-E
SECTIONS 2 & 3
LIBERTY TOWNSHIP
HENRY COUNTY, OHIO

- MONUMENT LEGEND**
- ▣ EXISTING R/W MONUMENT BOX
 - ▣ PROPOSED R/W MONUMENT BOX
 - ⊙ EXISTING CONCRETE MONUMENT
 - PROPOSED CONCRETE MONUMENT
 - ⋈ RAILROAD SPIKE FOUND
 - ✱ RAILROAD SPIKE SET
 - I.P.F. IRON PIN FOUND
 - ⊙ I.P.F. IRON PIN FOUND W/ ID CAP
 - I.P.S. IRON PIN SET W/ ID CAP
 - ⊙ I.P.S. IRON PIPE FOUND
 - ⊙ I.P.S. IRON PIPE SET
 - P.K.F. P.K. NAIL FOUND
 - P.K.S. P.K. NAIL SET

CURVE 24-1

P.I. STA. 570+16.14
 $\Delta = 26^{\circ}39'27''$ (LT)
 $D_c = 02^{\circ}00'00''$
 $R = 2,864.79'$
 $L_s = 396.00'$
 $f_s = 03^{\circ}57'36''$
 $LT = 264.07'$
 $ST = 132.06'$
 $x = 395.81'$
 $y = 9.12'$
 $k = 197.97'$
 $p = 2.28'$
 $D_c = 18^{\circ}44'15''$ (LT)
 $L_c = 936.87'$
 $T_s = 877.23'$
 $E_s = 81.65'$

CURVE 24-2

P.I. STA. 623+29.37
 $\Delta = 07^{\circ}50'00''$ (LT)
 $D_c = 00^{\circ}30'00''$
 $R = 11,459.16'$
 $T = 784.56'$
 $L = 1,566.67'$
 $E = 26.83'$

HORIZONTAL DATUM

COORDINATES LISTED AND/OR SHOWN ON THE PLAN ARE PROJECT GROUND (FT.) AND ARE RELATIVE TO NAD 83 (1995 ADJUSTMENT) OHIO STATE PLANE NORTH ZONE DATUM COORDINATES BY A COMBINED SCALE, ELEVATION AND METRIC CONVERSION PROJECT ADJUSTMENT FACTOR (P.A.F.) OF 3.2810296046.

IN ORDER TO OBTAIN STATE PLANE GRID COORDINATES AND/OR DISTANCES (M), DIVIDE THE PROJECT GROUND COORDINATES OR DISTANCES BY THE P.A.F.

BASIS OF EXISTING RIGHT OF WAY

THE EXISTING R/W WIDTHS AND LOCATIONS WERE DETERMINED USING DOCUMENTATION OBTAINED FROM O.D.O.T. DISTRICT 2, THE HENRY COUNTY ENGINEER'S AND RECORDER'S OFFICES, THE LUCAS COUNTY ENGINEER'S AND RECORDER'S OFFICES, NORFOLK & SOUTHERN RAILWAY AND INDIANA & OHIO RAILWAY COMPANY.

O.D.O.T. PLANS:

LIBERTY-ADRIAN ROAD (I.C.H. 299 SEC "B"), HEN-6-11.73, HEN-6-16.43, HEN-24-9.61, HEN-24-(11.22-15.27), BERKEY-SOUTHERN ROAD (S.H. 682 SEC "F"), LUC-24-11.97, LUC-24-12.71, LUC-64-(0.53-4.06), LUC-64-0.10/1.42, LUC-64-1.70/2.54/5.80, WATERVILLE-SWANTON (I.C.H. 59).

BASIS FOR BEARINGS

ALL BEARINGS SHOWN ARE FOR PROJECT USE ONLY. THE BEARINGS SHOWN ARE RELATIVE TO GRID NORTH OF THE OHIO STATE PLANE COORDINATES, NORTH ZONE (3401), NAD 83 (1995 ADJUSTMENT) DATUM, AS ESTABLISHED BY G.P.S. OBSERVATIONS IN AUGUST OF 2004.

BEGIN PROJECT
STA. 550+00
S.L.M. 10.42

NOTES

THE PROPOSED RIGHT-OF-WAY SHALL BE REFERENCED FROM THE CENTERLINE OF RIGHT-OF-WAY.

ADJUSTABLE CENTERLINE MONUMENTS, REFERENCE MONUMENTS AND RIGHT-OF-WAY MONUMENTS ARE SHOWN ON STANDARD CONSTRUCTION DRAWING RM 1.1 (REV. 4-29-1999) OF THE OHIO DEPARTMENT OF TRANSPORTATION. THE PLACING OF THE MONUMENTS SHALL BE UNDER THE DIRECTION OF A SURVEYOR REGISTERED IN THE STATE OF OHIO AND ARE TO BE SET, AS SHOWN BY THE HIGHWAY CONTRACTOR AT THE TIME OF CONSTRUCTION. ANY ALTERATIONS, WITH PRIOR APPROVAL OF THE OHIO DEPARTMENT OF TRANSPORTATION, SHALL BE NOTED AND O.D.O.T. SHALL BE NOTIFIED OF THE NEW LOCATIONS.

MONUMENTS REFERRED TO AS "IRON PINS SET" ARE 3/4 INCH DIAMETER BY 30 INCH LONG IRON BARS WITH A 1/2 INCH DIAMETER ALUMINUM CAP.

CERTIFICATION

I HEREBY CERTIFY THAT THIS PLAT IS A TRUE DELINEATION OF A SURVEY MADE FOR THE OHIO DEPARTMENT OF TRANSPORTATION IN 2004 BY THE MANNIK & SMITH GROUP, INC.

THE ESTABLISHMENT OF THE PROPERTY LINES AND EXISTING RIGHT OF WAY LINES SHOWN ON THIS PLAN AS OF THIS DATE WERE PERFORMED BY ME OR UNDER MY DIRECT SUPERVISION.

BY James A. Broadway
 JAMES A. BROADWAY

SURVEYOR NO. 6909 DATE 09/13/12

* REVISED LOCATION OF CENTER OF SECTION 3 12/14/06

MONUMENTATION

FOR SECTION CORNER RECOVERY TABLE SEE SHEET 24.


FOR FOUND MONUMENTATION [A] TABLE SEE SHEET 25.

FOR PROPOSED MONUMENT TABLE SEE SHEET 26 AND 27.

FOR SET CENTERLINE REFERENCE MONUMENT TABLE SEE SHEET 28.

FOR REMONUMENTED SECTION CORNER TABLE SEE SHEET 28.

RECEIVED _____, 20____
 RECORDED _____, 20____
 BOOK _____ PAGE _____
 COUNTY RECORDER



S:\Projects\Projects K-O\OHDPR\80444\ROW\sheets\20404RC001(002).dgn 9/12/2012 8:44:45 AM

HEN/LUC-24-10.42/0.00

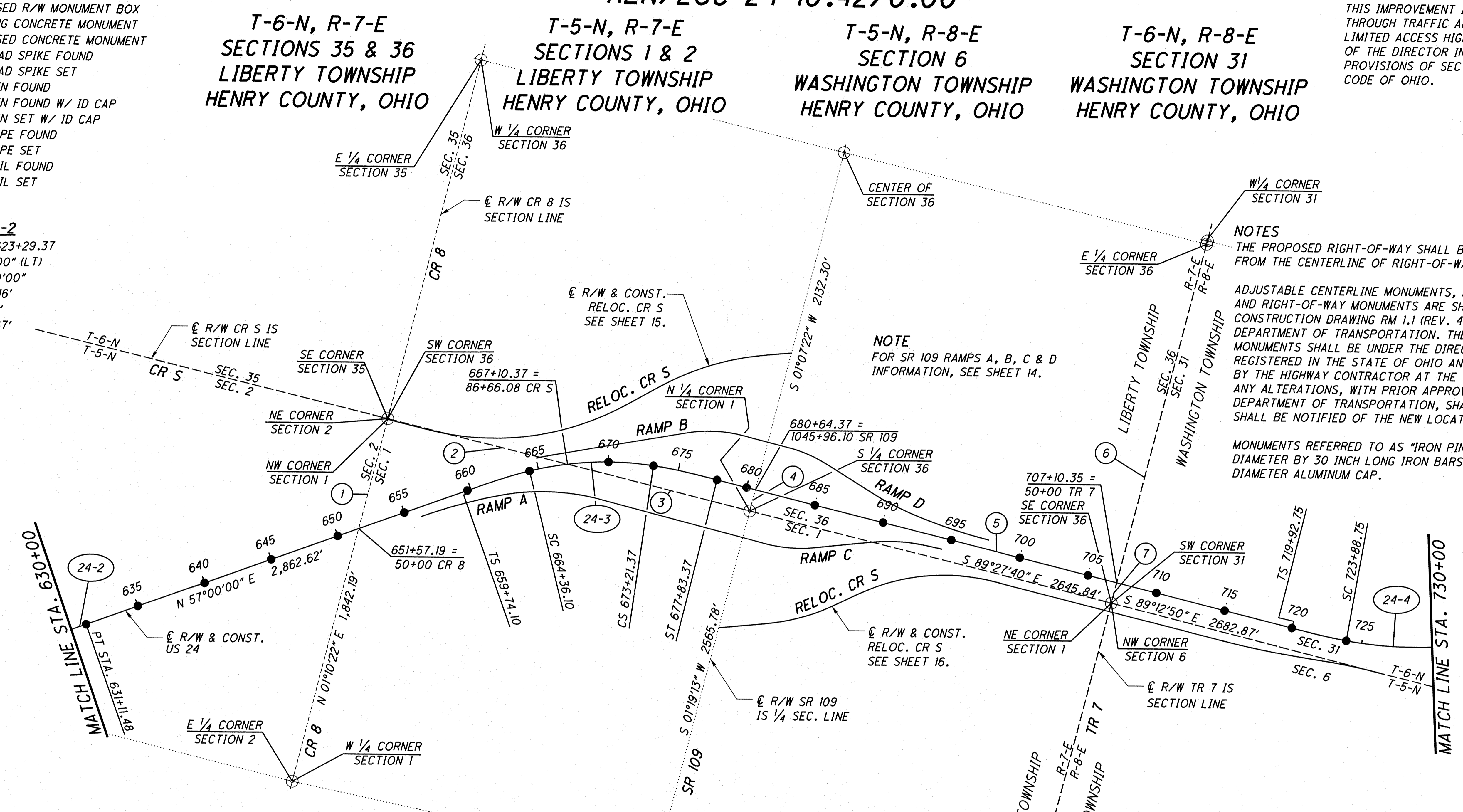
LIMITED ACCESS DECLARATION
 THIS IMPROVEMENT IS ESPECIALLY DESIGNED FOR THROUGH TRAFFIC AND HAS BEEN DECLARED A LIMITED ACCESS HIGHWAY OR FREEWAY BY ACTION OF THE DIRECTOR IN ACCORDANCE WITH THE PROVISIONS OF SECTION 5511.02 OF THE REVISED CODE OF OHIO.

- MONUMENT LEGEND**
- ☐ EXISTING R/W MONUMENT BOX
 - ▣ PROPOSED R/W MONUMENT BOX
 - ⊙ EXISTING CONCRETE MONUMENT
 - PROPOSED CONCRETE MONUMENT
 - ⋈ RAILROAD SPIKE FOUND
 - ✱ RAILROAD SPIKE SET
 - I.P.F. IRON PIN FOUND
 - ⊙ I.P.F. IRON PIN FOUND W/ ID CAP
 - I.P.S. IRON PIN SET W/ ID CAP
 - ⊙ I.P.F. IRON PIPE FOUND
 - I.P.S. IRON PIPE SET
 - P.K.F. P.K. NAIL FOUND
 - P.K.S. P.K. NAIL SET

CURVE 24-2
 P.I. STA. 623+29.37
 D = 07°50'00" (LT)
 Dc = 00°30'00"
 R = 11,459.16'
 T = 784.56'
 L = 1,566.67'
 E = 26.83'

NOTE
 FOR SR 109 RAMPS A, B, C & D INFORMATION, SEE SHEET 14.

NOTES
 THE PROPOSED RIGHT-OF-WAY SHALL BE REFERENCED FROM THE CENTERLINE OF RIGHT-OF-WAY.
 ADJUSTABLE CENTERLINE MONUMENTS, REFERENCE MONUMENTS AND RIGHT-OF-WAY MONUMENTS ARE SHOWN ON STANDARD CONSTRUCTION DRAWING RM 1.1 (REV. 4-29-1999) OF THE OHIO DEPARTMENT OF TRANSPORTATION. THE PLACING OF THE MONUMENTS SHALL BE UNDER THE DIRECTION OF A SURVEYOR REGISTERED IN THE STATE OF OHIO AND ARE TO BE SET, AS SHOWN BY THE HIGHWAY CONTRACTOR AT THE TIME OF CONSTRUCTION. ANY ALTERATIONS, WITH PRIOR APPROVAL OF THE OHIO DEPARTMENT OF TRANSPORTATION, SHALL BE NOTED AND O.D.O.T. SHALL BE NOTIFIED OF THE NEW LOCATIONS.
 MONUMENTS REFERRED TO AS "IRON PINS SET" ARE 3/4 INCH DIAMETER BY 30 INCH LONG IRON BARS WITH A 1/2 INCH DIAMETER ALUMINUM CAP.



BASIS FOR STATIONING
 THE EXISTING R/W WIDTHS AND LOCATIONS WERE DETERMINED USING DOCUMENTATION OBTAINED FROM O.D.O.T. DISTRICT 2, THE HENRY COUNTY ENGINEER'S AND RECORDER'S OFFICES, THE LUCAS COUNTY ENGINEER'S AND RECORDER'S OFFICES, NORFOLK & SOUTHERN RAILWAY AND INDIANA & OHIO RAILWAY COMPANY.

O.D.O.T. PLANS:
 LIBERTY-ADRIAN ROAD (I.C.H. 299 SEC "B"), HEN-6-11.73, HEN-6-16.43, HEN-24-9.61, HEN-24-(11.22-15.27), BERKEY-SOUTHERN ROAD (S.H. 682 SEC "F"), LUC-24-11.97, LUC-24-12.71, LUC-64-(0.53-4.06), LUC-64-0.10/1.42, LUC-64-1.70/2.54/5.80, WATERVILLE-SWANTON (I.C.H. 59).

BASIS FOR BEARINGS
 ALL BEARINGS SHOWN ARE FOR PROJECT USE ONLY. THE BEARINGS SHOWN ARE RELATIVE TO GRID NORTH OF THE OHIO STATE PLANE COORDINATES, NORTH ZONE (3401), NAD 83 (1995 ADJUSTMENT) DATUM, AS ESTABLISHED BY G.P.S. OBSERVATIONS IN AUGUST OF 2004.

- ① S 01°10'22" W 808.09'
- ② S 89°23'18" E 1314.97'
- ③ N 89°23'18" W 1333.92'
- ④ N 01°07'22" E 155.20'
- ⑤ S 89°19'06" E 4209.38'
- ⑥ S 01°11'52" W 2493.02'
- ⑦ N 01°11'52" E 148.61'


MONUMENTATION
 FOR SECTION CORNER RECOVERY TABLE SEE SHEET 24.
 FOR FOUND MONUMENTATION [A] TABLE SEE SHEET 25.
 FOR PROPOSED MONUMENT TABLE SEE SHEET 26 AND 27.
 FOR SET CENTERLINE REFERENCE MONUMENT TABLE SEE SHEET 28.
 FOR REMONUMENTED SECTION CORNER TABLE SEE SHEET 28.

CURVE 24-3
 P.I. STA. 668+99.92
 Δ = 33°40'54" (RT)
 Dc = 02°30'00"
 R = 2,291.83'
 Ls = 462.00'
 fs = 05°46'30"
 LT = 308.16'
 ST = 154.15'
 x = 461.53'
 y = 15.51'
 k = 230.92'
 p = 3.88'
 Dc = 22°07'54" (RT)
 Lc = 885.27'
 Ts = 925.82'
 Es = 106.75'

CURVE 24-4
 P.I. STA. 727+30.79
 Δ = 21°20'10" (LT)
 Dc = 02°00'00"
 R = 2,864.79'
 Ls = 396.00'
 fs = 03°57'36"
 LT = 264.07'
 ST = 132.06'
 x = 395.81'
 y = 9.12'
 k = 197.97'
 p = 2.28'
 Dc = 13°24'58" (LT)
 Lc = 670.80'
 Ts = 738.05'
 Es = 52.71'

HORIZONTAL DATUM
 COORDINATES LISTED AND/OR SHOWN ON THE PLAN ARE PROJECT GROUND (FT.) AND ARE RELATIVE TO NAD 83 (1995 ADJUSTMENT) OHIO STATE PLANE NORTH ZONE DATUM COORDINATES BY A COMBINED SCALE, ELEVATION AND METRIC CONVERSION PROJECT ADJUSTMENT FACTOR (P.A.F.) OF 3.2810296046.
 IN ORDER TO OBTAIN STATE PLANE GRID COORDINATES AND/OR DISTANCES (M), DIVIDE THE PROJECT GROUND COORDINATES OR DISTANCES BY THE P.A.F.

RECEIVED _____, 20____
 RECORDED _____, 20____
 BOOK _____ PAGE _____
 COUNTY RECORDER



PID NO. 20404
 R/W DESIGNER JDB
 R/W REVIEWER JLW
 CENTERLINE PLAT
 HEN/LUC-24-10.42/0.00
 2 / 27
 3
 388
 1058
 1193

9/12/2012 8:44:21 AM
 S:\Projects\Projects K-O\O\HDR\80444\ROW\sheets\20404RC002(003).dgn

HEN/LUC-24-10.42/0.00

T-6-N, R-8-E

SECTIONS 31, 32 & 33

WASHINGTON TOWNSHIP

HENRY COUNTY, OHIO

- MONUMENT LEGEND**
- ◻ EXISTING R/W MONUMENT BOX
 - ◻ PROPOSED R/W MONUMENT BOX
 - EXISTING CONCRETE MONUMENT
 - PROPOSED CONCRETE MONUMENT
 - ⊙ RAILROAD SPIKE FOUND
 - ⊙ RAILROAD SPIKE SET
 - I.P.F. IRON PIN FOUND
 - I.P.F. IRON PIN FOUND W/ ID CAP
 - I.P.S. IRON PIN SET W/ ID CAP
 - I.P.F. IRON PIPE FOUND
 - I.P.S. IRON PIPE SET
 - P.K.F. P.K. NAIL FOUND
 - P.K.S. P.K. NAIL SET

MONUMENTATION
 FOR SECTION CORNER RECOVERY TABLE
 SEE SHEET 24.

FOR FOUND MONUMENTATION **A** TABLE
 SEE SHEET 25.

FOR PROPOSED MONUMENT TABLE
 SEE SHEET 26 AND 27.

FOR SET CENTERLINE REFERENCE MONUMENT
 TABLE SEE SHEET 28.

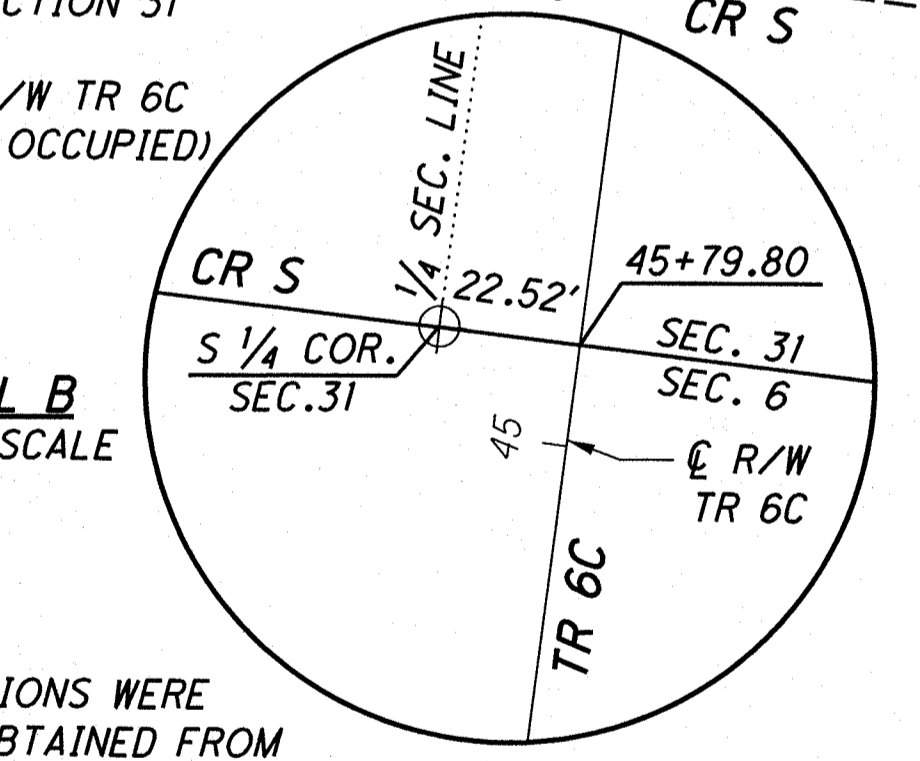
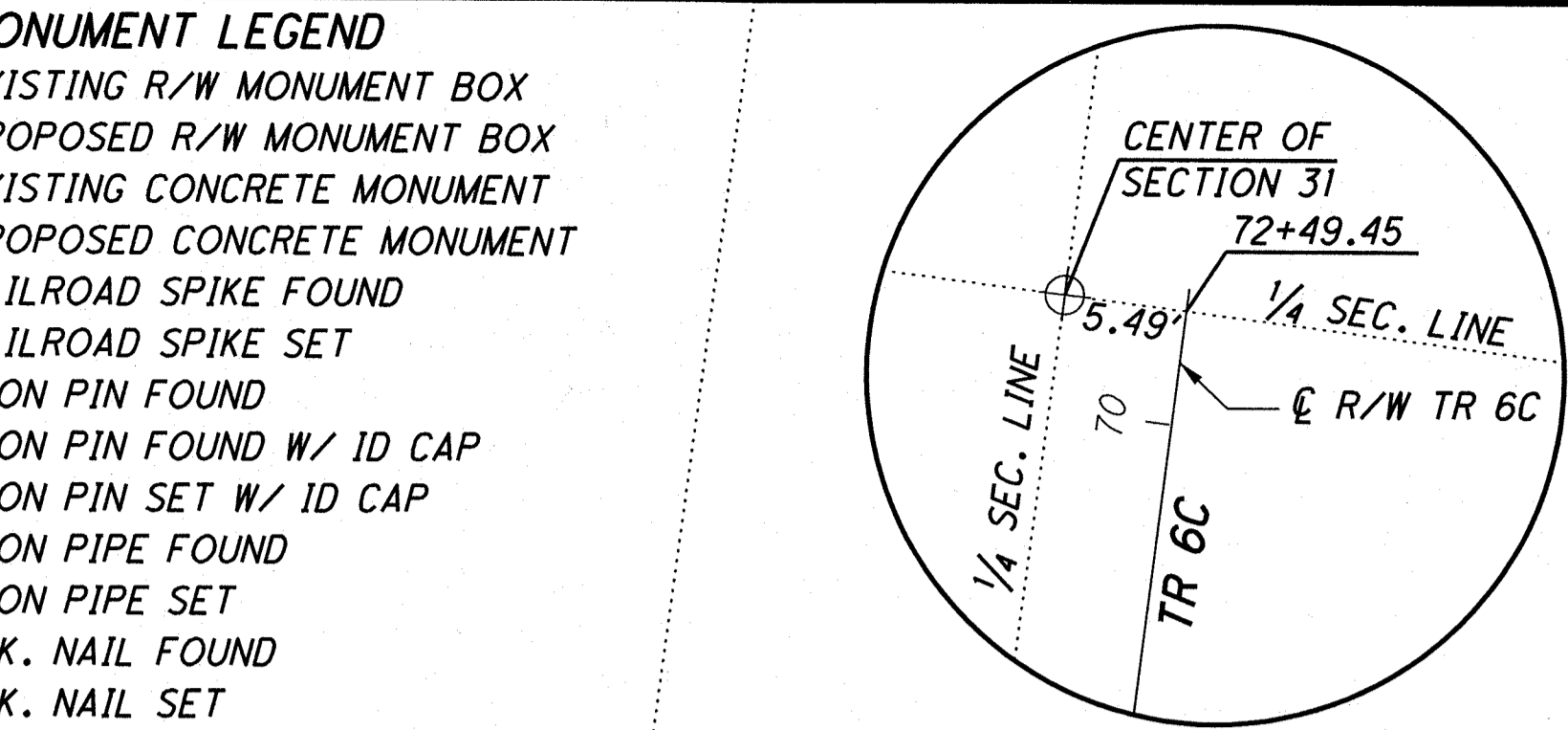
FOR REMONUMENTED SECTION CORNER TABLE
 SEE SHEET 28.

CURVE 24-4
 P.I. STA. 727+30.79
 $\Delta = 21^\circ 20' 10''$ (LT)
 $Dc = 02^\circ 00' 00''$
 $R = 2,864.79'$
 $Ls = 396.00'$
 $fs = 03^\circ 57' 36''$
 $LT = 264.07'$
 $ST = 132.06'$
 $x = 395.81'$
 $y = 9.12'$
 $k = 197.97'$
 $p = 2.28'$
 $Dc = 13^\circ 24' 58''$ (LT)
 $Lc = 670.80'$
 $Ts = 738.05'$
 $Es = 52.71'$

CURVE 24-5
 P.I. STA. 743+69.43
 $\Delta = 21^\circ 21' 31''$ (RT)
 $Dc = 2^\circ 00' 00''$
 $R = 2,864.79'$
 $Ls = 396.00'$
 $fs = 03^\circ 57' 36''$
 $LT = 264.07'$
 $ST = 132.06'$
 $x = 395.81'$
 $y = 9.12'$
 $k = 197.97'$
 $p = 2.28'$
 $Dc = 13^\circ 26' 19''$ (RT)
 $Lc = 671.93'$
 $Ts = 738.64'$
 $Es = 52.81'$

CURVE 24-6
 P.I. STA. 772+74.46
 $\Delta = 12^\circ 52' 15''$ (LT)
 $Dc = 01^\circ 00' 00''$
 $R = 5,729.58'$
 $T = 646.27'$
 $L = 1,287.10'$
 $E = 36.33'$

CURVE 24-7
 P.I. STA. 807+00.30
 $\Delta = 12^\circ 09' 20''$ (RT)
 $Dc = 01^\circ 00' 00''$
 $R = 5,729.58'$
 $T = 610.07'$
 $L = 1,215.55'$
 $E = 32.39'$



BASIS FOR STATIONING
 THE EXISTING R/W WIDTHS AND LOCATIONS WERE DETERMINED USING DOCUMENTATION OBTAINED FROM O.D.O.T. DISTRICT 2, THE HENRY COUNTY ENGINEER'S AND RECORDER'S OFFICES, THE LUCAS COUNTY ENGINEER'S AND RECORDER'S OFFICES, NORFOLK & SOUTHERN RAILWAY AND INDIANA & OHIO RAILWAY COMPANY.

O.D.O.T. PLANS:
 LIBERTY-ADRIAN ROAD (I.C.H. 299 SEC "B"), HEN-6-11.73, HEN-6-16.43, HEN-24-9.61, HEN-24-(11.22-15.27), BERKEY-SOUTHERN ROAD (S.H. 682 SEC "F"), LUC-24-11.97, LUC-24-12.71, LUC-64-(0.53-4.06), LUC-64-0.10/1.42, LUC-64-1.70/2.54/5.80, WATERVILLE-SWANTON (I.C.H. 59).

BASIS FOR BEARINGS
 ALL BEARINGS SHOWN ARE FOR PROJECT USE ONLY. THE BEARINGS SHOWN ARE RELATIVE TO GRID NORTH OF THE OHIO STATE PLANE COORDINATES, NORTH ZONE (3401), NAD 83 (1995 ADJUSTMENT) DATUM, AS ESTABLISHED BY G.P.S. OBSERVATIONS IN AUGUST OF 2004.

NOTES
 THE PROPOSED RIGHT-OF-WAY SHALL BE REFERENCED FROM THE CENTERLINE OF RIGHT-OF-WAY.

ADJUSTABLE CENTERLINE MONUMENTS, REFERENCE MONUMENTS AND RIGHT-OF-WAY MONUMENTS ARE SHOWN ON STANDARD CONSTRUCTION DRAWING RM 1.1 (REV. 4-29-1999) OF THE OHIO DEPARTMENT OF TRANSPORTATION. THE PLACING OF THE MONUMENTS SHALL BE UNDER THE DIRECTION OF A SURVEYOR REGISTERED IN THE STATE OF OHIO AND ARE TO BE SET, AS SHOWN BY THE HIGHWAY CONTRACTOR AT THE TIME OF CONSTRUCTION. ANY ALTERATIONS, WITH PRIOR APPROVAL OF THE OHIO DEPARTMENT OF TRANSPORTATION, SHALL BE NOTED AND O.D.O.T. SHALL BE NOTIFIED OF THE NEW LOCATIONS.

MONUMENTS REFERRED TO AS "IRON PINS SET" ARE 3/4 INCH DIAMETER BY 30 INCH LONG IRON BARS WITH A 1/2 INCH DIAMETER ALUMINUM CAP.

LIMITED ACCESS DECLARATION
 THIS IMPROVEMENT IS ESPECIALLY DESIGNED FOR THROUGH TRAFFIC AND HAS BEEN DECLARED A LIMITED ACCESS HIGHWAY OR FREEWAY BY ACTION OF THE DIRECTOR IN ACCORDANCE WITH THE PROVISIONS OF SECTION 5511.02 OF THE REVISED CODE OF OHIO.


HORIZONTAL DATUM
 COORDINATES LISTED AND/OR SHOWN ON THE PLAN ARE PROJECT GROUND (ft.) AND ARE RELATIVE TO NAD 83 (1995 ADJUSTMENT) OHIO STATE PLANE NORTH ZONE DATUM COORDINATES BY A COMBINED SCALE, ELEVATION AND METRIC CONVERSION PROJECT ADJUSTMENT FACTOR (P.A.F.) OF 3.2810296046. IN ORDER TO OBTAIN STATE PLANE GRID COORDINATES AND/OR DISTANCES (m), DIVIDE THE PROJECT GROUND COORDINATES OR DISTANCES BY THE P.A.F.

- ① N 00°58'05" E 412.54'
- ② N 00°36'09" E 420.20'
- ③ N 69°20'44" E 175.25'
- ④ N 77°50'00" E 2174.94'
- ⑤ N 00°52'52" E 1072.39'
- ⑥ N 00°52'52" W 842.39'

- ⑦ N 16°26'45" E 512.43'
- ⑧ N 01°15'22" E 472.27'
- ⑨ N 14°58'04" W 522.71'
- ⑩ N 00°05'38" E 350.16'

* NAMED MYERS DRIVE
 7/10/07

RECEIVED _____, 20____
 RECORDED _____, 20____
 BOOK _____ PAGE _____
 COUNTY RECORDER



SCALE IN FEET

PID NO. **20404**

R/W DESIGNER: JDB R/W REVIEWER: JLW

CENTERLINE PLAT

HEN / LUC-24-10.42 / 0.00

3 / 27

4
388

1059
1193

S:\Projects\Projects K\O\O\HDR\80444\ROW\sheet\20404RC003(004).dgn 9/12/2012 8:43:38 AM

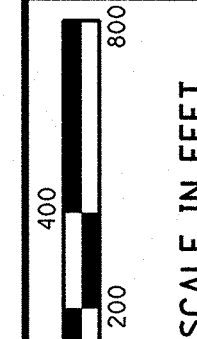

MONUMENT LEGEND

- ▣ EXISTING R/W MONUMENT BOX
- ▣ PROPOSED R/W MONUMENT BOX
- ⊙ EXISTING CONCRETE MONUMENT
- PROPOSED CONCRETE MONUMENT
- ✕ RAILROAD SPIKE FOUND
- ✕ RAILROAD SPIKE SET
- I.P.F. IRON PIN FOUND
- I.P.F. IRON PIN FOUND W/ ID CAP
- I.P.S. IRON PIN SET W/ ID CAP
- ⊙ I.P.F. IRON PIPE FOUND
- ⊙ I.P.S. IRON PIPE SET
- P.K.F. P.K. NAIL FOUND
- P.K.S. P.K. NAIL SET

HEN/LUC-24-10.42/0.00

T-6-N, R-8-E SECTIONS 33,34 & 35 WASHINGTON TOWNSHIP HENRY COUNTY, OHIO

LIMITED ACCESS DECLARATION
THIS IMPROVEMENT IS ESPECIALLY DESIGNED FOR THROUGH TRAFFIC AND HAS BEEN DECLARED A LIMITED ACCESS HIGHWAY OR FREEWAY BY ACTION OF THE DIRECTOR IN ACCORDANCE WITH THE PROVISIONS OF SECTION 5511.02 OF THE REVISED CODE OF OHIO.



PID NO. **20404**

R/W DESIGNER: JDB
R/W REVIEWER: JLW

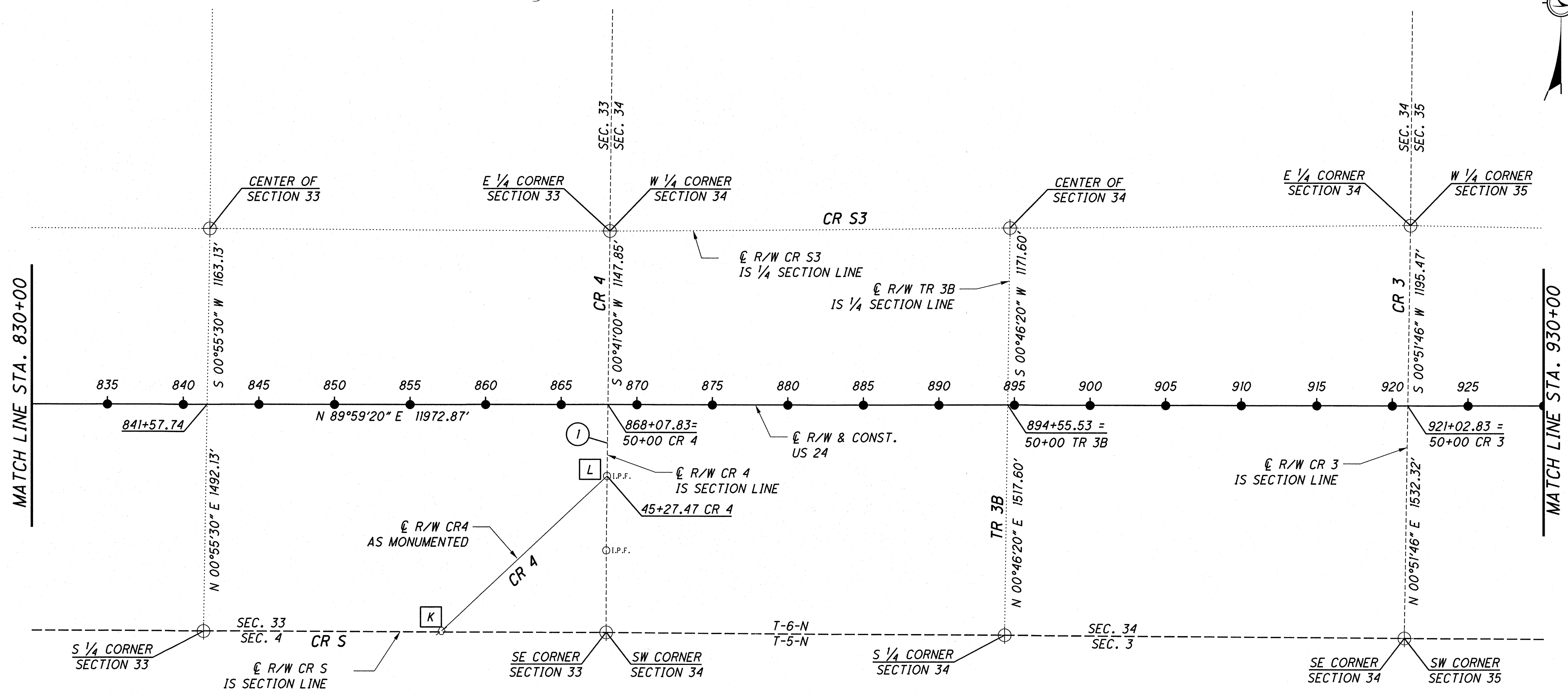
CENTERLINE PLAT

HEN / LUC - 24 - 10.42 / 0.00

4 / 27

5
388

1060
1193



BASIS FOR STATIONING

THE EXISTING R/W WIDTHS AND LOCATIONS WERE DETERMINED USING DOCUMENTATION OBTAINED FROM O.D.O.T. DISTRICT 2, THE HENRY COUNTY ENGINEER'S AND RECORDER'S OFFICES, THE LUCAS COUNTY ENGINEER'S AND RECORDER'S OFFICES, NORFOLK & SOUTHERN RAILWAY AND INDIANA & OHIO RAILWAY COMPANY.

O.D.O.T. PLANS:

LIBERTY-ADRIAN ROAD (I.C.H. 299 SEC "B"), HEN-6-11.73, HEN-6-16.43, HEN-24-9.61, HEN-24-(11.22-15.27), BERKEY-SOUTHERN ROAD (S.H. 682 SEC "F"), LUC-24-11.97, LUC-24-12.71, LUC-64-(0.53-4.06), LUC-64-0.10/1.42, LUC-64-1.70/2.54/5.80, WATERVILLE-SWANTON (I.C.H. 59).

BASIS FOR BEARINGS

ALL BEARINGS SHOWN ARE FOR PROJECT USE ONLY. THE BEARINGS SHOWN ARE RELATIVE TO GRID NORTH OF THE OHIO STATE PLANE COORDINATES, NORTH ZONE (3401), NAD 83 (1995 ADJUSTMENT) DATUM, AS ESTABLISHED BY G.P.S. OBSERVATIONS IN AUGUST OF 2004.

NOTES

THE PROPOSED RIGHT-OF-WAY SHALL BE REFERENCED FROM THE CENTERLINE OF RIGHT-OF-WAY.

ADJUSTABLE CENTERLINE MONUMENTS, REFERENCE MONUMENTS AND RIGHT-OF-WAY MONUMENTS ARE SHOWN ON STANDARD CONSTRUCTION DRAWING RM 1.1 (REV. 4-29-1999) OF THE OHIO DEPARTMENT OF TRANSPORTATION. THE PLACING OF THE MONUMENTS SHALL BE UNDER THE DIRECTION OF A SURVEYOR REGISTERED IN THE STATE OF OHIO AND ARE TO BE SET, AS SHOWN BY THE HIGHWAY CONTRACTOR AT THE TIME OF CONSTRUCTION. ANY ALTERATIONS, WITH PRIOR APPROVAL OF THE OHIO DEPARTMENT OF TRANSPORTATION, SHALL BE NOTED AND O.D.O.T. SHALL BE NOTIFIED OF THE NEW LOCATIONS.

MONUMENTS REFERRED TO AS "IRON PINS SET" ARE 3/4 INCH DIAMETER BY 30 INCH LONG IRON BARS WITH A 1/2 INCH DIAMETER ALUMINUM CAP.

① N 00°41'00" E 472.53'

HORIZONTAL DATUM

COORDINATES LISTED AND/OR SHOWN ON THE PLAN ARE PROJECT GROUND (ft.) AND ARE RELATIVE TO NAD 83 (1995 ADJUSTMENT) OHIO STATE PLANE NORTH ZONE DATUM COORDINATES BY A COMBINED SCALE, ELEVATION AND METRIC CONVERSION PROJECT ADJUSTMENT FACTOR (P.A.F.) OF 3.2810296046.

IN ORDER TO OBTAIN STATE PLANE GRID COORDINATES AND/OR DISTANCES (m), DIVIDE THE PROJECT GROUND COORDINATES OR DISTANCES BY THE P.A.F.

MONUMENTATION

FOR SECTION CORNER RECOVERY TABLE SEE SHEET 24.


FOR FOUND MONUMENTATION [A] TABLE SEE SHEET 25.

FOR PROPOSED MONUMENT TABLE SEE SHEET 26 AND 27.

FOR SET CENTERLINE REFERENCE MONUMENT TABLE SEE SHEET 28.

FOR REMONUMENTED SECTION CORNER TABLE SEE SHEET 28.

RECEIVED _____, 20____
RECORDED _____, 20____
BOOK _____ PAGE _____
COUNTY RECORDER



9/12/2012 8:43:15 AM

S:\Projects\Projects K-O\OHDPR\80444\ROW\Sheets\20404RC004(005).dgn

HEN/LUC-24-10.42/0.00

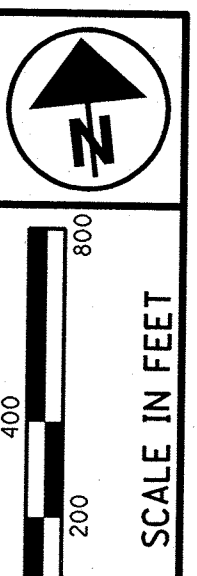
T-6-N, R-8-E

SECTIONS 35 & 36

WASHINGTON TOWNSHIP

HENRY COUNTY, OHIO

LIMITED ACCESS DECLARATION
 THIS IMPROVEMENT IS ESPECIALLY DESIGNED FOR THROUGH TRAFFIC AND HAS BEEN DECLARED A LIMITED ACCESS HIGHWAY OR FREEWAY BY ACTION OF THE DIRECTOR IN ACCORDANCE WITH THE PROVISIONS OF SECTION 5511.02 OF THE REVISED CODE OF OHIO.



- MONUMENT LEGEND**
- ◻ EXISTING R/W MONUMENT BOX
 - ◻ PROPOSED R/W MONUMENT BOX
 - ⊙ EXISTING CONCRETE MONUMENT
 - PROPOSED CONCRETE MONUMENT
 - ⋈ RAILROAD SPIKE FOUND
 - ⋈ RAILROAD SPIKE SET
 - I.P.F. IRON PIN FOUND
 - I.P.F. IRON PIN FOUND W/ ID CAP
 - I.P.S. IRON PIN SET W/ ID CAP
 - ⊙ I.P.F. IRON PIPE FOUND
 - ⊙ I.P.S. IRON PIPE SET
 - ⊙ P.K.F. P.K. NAIL FOUND
 - ⊙ P.K.S. P.K. NAIL SET

CURVE 24-8
 P.I. STA. 943+35.88
 $\Delta = 39^{\circ}35'28''$ (RT)
 $Dc = 02^{\circ}30'00''$
 $R = 2,291.83'$
 $Ls = 462.00'$
 $fs = 05^{\circ}46'30''$
 $LT = 308.16'$
 $ST = 154.15'$
 $x = 461.53'$
 $y = 15.51'$
 $k = 230.92'$
 $p = 3.88'$
 $Dc = 28^{\circ}02'28''$ (RT)
 $Lc = 1,121.64'$
 $Ts = 1,057.23'$
 $Es = 148.06'$

CURVE 24-9
 P.I. STA. 964+59.31
 $\Delta = 39^{\circ}34'48''$ (LT)
 $Dc = 03^{\circ}00'00''$
 $R = 1,909.86'$
 $Ls = 500.00'$
 $fs = 07^{\circ}30'00''$
 $LT = 333.63'$
 $ST = 166.94'$
 $x = 499.14'$
 $y = 21.79'$
 $k = 249.86'$
 $p = 5.45'$
 $Dc = 24^{\circ}34'48''$ (LT)
 $Lc = 819.33'$
 $Ts = 939.03'$
 $Es = 125.67'$

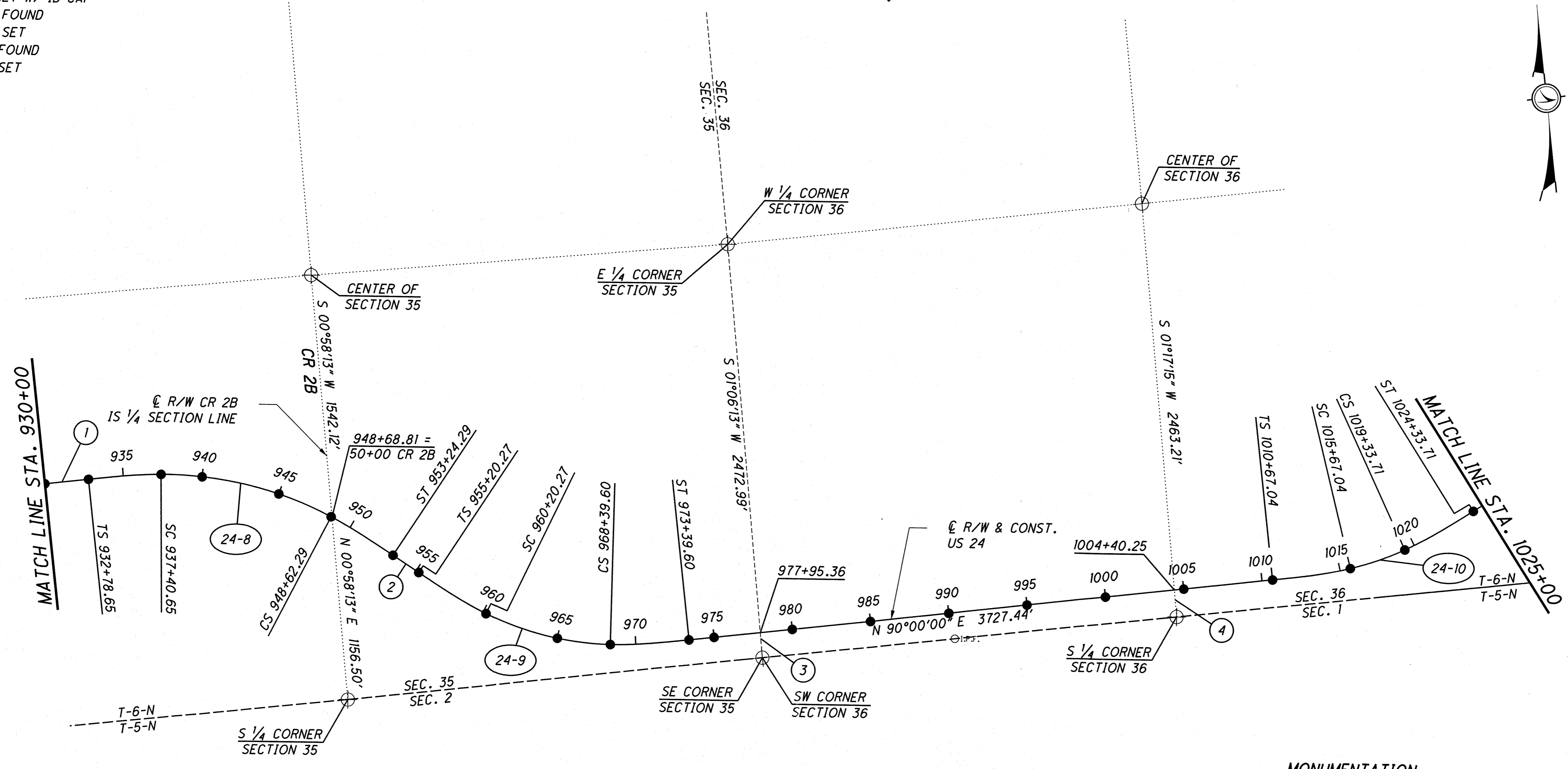

CURVE 24-10
 P.I. STA. 1017+59.09
 $\Delta = 26^{\circ}00'00''$ (LT)
 $Dc = 03^{\circ}00'00''$
 $R = 1,909.86'$
 $Ls = 500.00'$
 $fs = 07^{\circ}30'00''$
 $LT = 333.63'$
 $ST = 166.94'$
 $x = 499.14'$
 $y = 21.79'$
 $k = 249.86'$
 $p = 5.45'$
 $Dc = 11^{\circ}00'00''$ (LT)
 $Lc = 366.67'$
 $Ts = 692.04'$
 $Es = 55.83'$

MONUMENTATION
 FOR SECTION CORNER RECOVERY TABLE SEE SHEET 24.
 FOR FOUND MONUMENTATION **A** TABLE SEE SHEET 25.
 FOR PROPOSED MONUMENT TABLE SEE SHEET 26 AND 27.
 FOR SET CENTERLINE REFERENCE MONUMENT TABLE SEE SHEET 28.
 FOR REMONUMENTED SECTION CORNER TABLE SEE SHEET 28.

- ① N 89°59'20" E 11972.87'
- ② S 50°25'12" E 195.98'
- ③ N 01°06'13" E 158.59'
- ④ N 01°17'15" E 170.69'

* REVISED LOCATION OF CENTER OF SECTION 36 2/05/07

RECEIVED _____, 20____
 RECORDED _____, 20____
 BOOK _____ PAGE _____
 COUNTY RECORDER



BASIS FOR STATIONING
 THE EXISTING R/W WIDTHS AND LOCATIONS WERE DETERMINED USING DOCUMENTATION OBTAINED FROM O.D.O.T. DISTRICT 2, THE HENRY COUNTY ENGINEER'S AND RECORDER'S OFFICES, THE LUCAS COUNTY ENGINEER'S AND RECORDER'S OFFICES, NORFOLK & SOUTHERN RAILWAY AND INDIANA & OHIO RAILWAY COMPANY.

O.D.O.T. PLANS:
 LIBERTY-ADRIAN ROAD (I.C.H. 299 SEC "B"), HEN-6-11.73, HEN-6-16.43, HEN-24-9.61, HEN-24-(11.22-15.27), BERKEY-SOUTHERN ROAD (S.H. 682 SEC "F"), LUC-24-11.97, LUC-24-12.71, LUC-64-(0.53-4.06), LUC-64-0.10/1.42, LUC-64-1.70/2.54/5.80, WATERVILLE-SWANTON (I.C.H. 59).

BASIS FOR BEARINGS
 ALL BEARINGS SHOWN ARE FOR PROJECT USE ONLY. THE BEARINGS SHOWN ARE RELATIVE TO GRID NORTH OF THE OHIO STATE PLANE COORDINATES, NORTH ZONE (3401), NAD 83 (1995 ADJUSTMENT) DATUM, AS ESTABLISHED BY G.P.S. OBSERVATIONS IN AUGUST OF 2004.

NOTES
 THE PROPOSED RIGHT-OF-WAY SHALL BE REFERENCED FROM THE CENTERLINE OF RIGHT-OF-WAY.
 ADJUSTABLE CENTERLINE MONUMENTS, REFERENCE MONUMENTS AND RIGHT-OF-WAY MONUMENTS ARE SHOWN ON STANDARD CONSTRUCTION DRAWING RM 1.1 (REV. 4-29-1999) OF THE OHIO DEPARTMENT OF TRANSPORTATION. THE PLACING OF THE MONUMENTS SHALL BE UNDER THE DIRECTION OF A SURVEYOR REGISTERED IN THE STATE OF OHIO AND ARE TO BE SET, AS SHOWN BY THE HIGHWAY CONTRACTOR AT THE TIME OF CONSTRUCTION. ANY ALTERATIONS, WITH PRIOR APPROVAL OF THE OHIO DEPARTMENT OF TRANSPORTATION, SHALL BE NOTED AND O.D.O.T. SHALL BE NOTIFIED OF THE NEW LOCATIONS.
 MONUMENTS REFERRED TO AS "IRON PINS SET" ARE 3/4 INCH DIAMETER BY 30 INCH LONG IRON BARS WITH A 1/2 INCH DIAMETER ALUMINUM CAP.

HORIZONTAL DATUM
 COORDINATES LISTED AND/OR SHOWN ON THE PLAN ARE PROJECT GROUND (ft.) AND ARE RELATIVE TO NAD 83 (1995 ADJUSTMENT) OHIO STATE PLANE NORTH ZONE DATUM COORDINATES BY A COMBINED SCALE, ELEVATION AND METRIC CONVERSION PROJECT ADJUSTMENT FACTOR (P.A.F.) OF 3.2810296046.

IN ORDER TO OBTAIN STATE PLANE GRID COORDINATES AND/OR DISTANCES (m), DIVIDE THE PROJECT GROUND COORDINATES OR DISTANCES BY THE P.A.F.

S:\Projects\Projects - K-O\O\HDR\80444\ROW\Sheets\20404\RC005(006).dgn 9/12/2012 8:42:26 AM

PID NO. 20404

R/W DESIGNER: JDB
 R/W REVIEWER: JLW

CENTERLINE PLAT

HEN/LUC-24-10.42/0.00

5 / 27

6 / 388

1061 / 1193

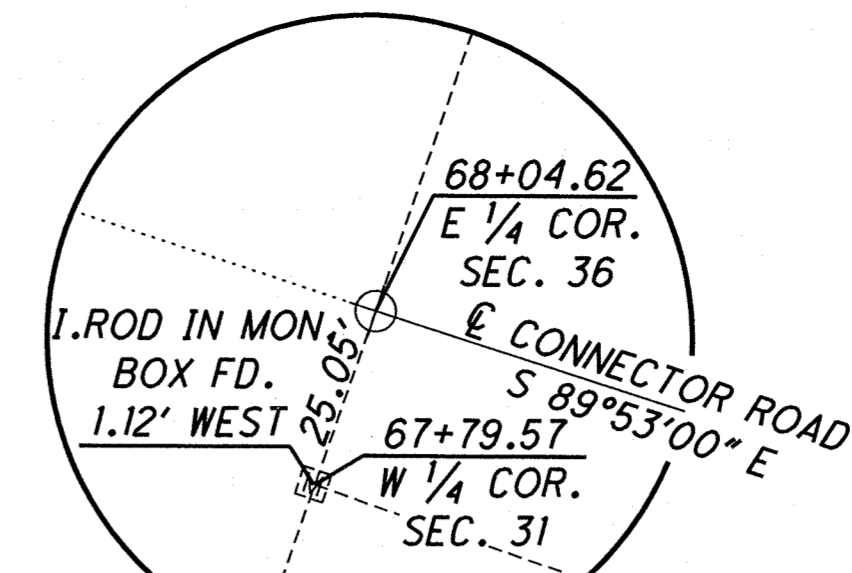
MONUMENT LEGEND

- ▣ EXISTING R/W MONUMENT BOX
- ▣ PROPOSED R/W MONUMENT BOX
- ⊙ EXISTING CONCRETE MONUMENT
- PROPOSED CONCRETE MONUMENT
- ⊙ RAILROAD SPIKE FOUND
- ⊙ RAILROAD SPIKE SET
- ⊙ I.P.F. IRON PIN FOUND
- ⊙ I.P.F. IRON PIN FOUND W/ ID CAP
- ⊙ I.P.S. IRON PIN SET W/ ID CAP
- ⊙ I.P.F. IRON PIPE FOUND
- ⊙ I.P.S. IRON PIPE SET
- ⊙ P.K.F. P.K. NAIL FOUND
- ⊙ P.K.S. P.K. NAIL SET

- 1 N 64°00'00" E 1289.48'
- 2 N 81°04'40" E 556.12'
- 3 N 00°20'19" W 812.29'
- 4 S 00°18'06" W 885.04'
- 5 S 00°18'06" W 615.48'
- 6 S 00°11'10" W 1956.83'
- 7 N 00°11'10" E 695.11'

HEN/LUC-24-10.42/0.00
 T-6-N, R-8-E T-6-N, R-9-E
 SECTION 36 SECTIONS 31 & 32
 WASHINGTON TOWNSHIP PROVIDENCE TOWNSHIP
 HENRY COUNTY LUCAS COUNTY, OHIO

LIMITED ACCESS DECLARATION
 THIS IMPROVEMENT IS ESPECIALLY DESIGNED FOR THROUGH TRAFFIC AND HAS BEEN DECLARED A LIMITED ACCESS HIGHWAY OR FREEWAY BY ACTION OF THE DIRECTOR IN ACCORDANCE WITH THE PROVISIONS OF SECTION 5511.02 OF THE REVISED CODE OF OHIO.



MONUMENTATION
 FOR SECTION CORNER RECOVERY TABLE SEE SHEET 24.

FOR FOUND MONUMENTATION TABLE A SEE SHEET 25.

FOR PROPOSED MONUMENT TABLE SEE SHEET 26 AND 27.

FOR SET CENTERLINE REFERENCE MONUMENT TABLE SEE SHEET 28.

FOR REMONUMENTED SECTION CORNER TABLE SEE SHEET 28.

CURVE 24-11

P.I. STA. 10+78.24
 Δ = 17°04'40" (RT)
 Dc = 01°28'00"
 R = 3,906.53'
 T = 586.55'
 L = 1,164.39'
 E = 43.79'

CURVE 24-12

P.I. STA. 26+61.76
 Δ = 08°54'40" (LT)
 Dc = 01°00'00"
 R = 5,729.58'
 T = 446.46'
 L = 891.11'
 E = 17.37'

BASIS FOR STATIONING

THE EXISTING R/W WIDTHS AND LOCATIONS WERE DETERMINED USING DOCUMENTATION OBTAINED FROM O.D.O.T. DISTRICT 2, THE HENRY COUNTY ENGINEER'S AND RECORDER'S OFFICES, THE LUCAS COUNTY ENGINEER'S AND RECORDER'S OFFICES, NORFOLK & SOUTHERN RAILWAY AND INDIANA & OHIO RAILWAY COMPANY.

O.D.O.T. PLANS:

LIBERTY-ADRIAN ROAD (I.C.H. 299 SEC "B"), HEN-6-11.73, HEN-6-16.43, HEN-24-9.61, HEN-24-(11.22-15.27), BERKEY-SOUTHERN ROAD (S.H. 682 SEC "F"), LUC-24-11.97, LUC-24-12.71, LUC-64-(0.53-4.06), LUC-64-0.10/1.42, LUC-64-1.70/2.54/5.80, WATERVILLE-SWANTON (I.C.H. 59).

BASIS FOR BEARINGS

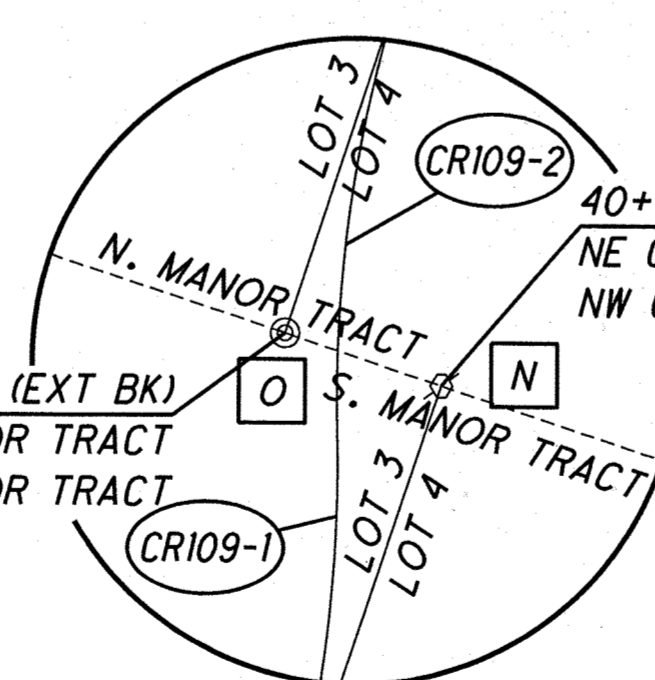
ALL BEARINGS SHOWN ARE FOR PROJECT USE ONLY. THE BEARINGS SHOWN ARE RELATIVE TO GRID NORTH OF THE OHIO STATE PLANE COORDINATES, NORTH ZONE (3401), NAD 83 (1995 ADJUSTMENT) DATUM, AS ESTABLISHED BY G.P.S. OBSERVATIONS IN AUGUST OF 2004.

CURVE CRI09-1

P.I. STA. 38+90.74
 Δ = 20°05'15" (LT)
 Dc = 10°00'00"
 R = 572.96'
 T = 101.48'
 L = 200.88'
 E = 8.92'

CURVE CRI09-2

P.I. STA. 40+89.91
 Δ = 19°45'24" (RT)
 Dc = 10°00'00"
 R = 572.96'
 T = 99.77'
 L = 197.57'
 E = 8.62'



NOTES
 THE PROPOSED RIGHT-OF-WAY SHALL BE REFERENCED FROM THE CENTERLINE OF RIGHT-OF-WAY.


ADJUSTABLE CENTERLINE MONUMENTS, REFERENCE MONUMENTS AND RIGHT-OF-WAY MONUMENTS ARE SHOWN ON STANDARD CONSTRUCTION DRAWING RM 1.1 (REV. 4-29-1999) OF THE OHIO DEPARTMENT OF TRANSPORTATION. THE PLACING OF THE MONUMENTS SHALL BE UNDER THE DIRECTION OF A SURVEYOR REGISTERED IN THE STATE OF OHIO AND ARE TO BE SET, AS SHOWN BY THE HIGHWAY CONTRACTOR AT THE TIME OF CONSTRUCTION. ANY ALTERATIONS, WITH PRIOR APPROVAL OF THE OHIO DEPARTMENT OF TRANSPORTATION, SHALL BE NOTED AND O.D.O.T. SHALL BE NOTIFIED OF THE NEW LOCATIONS.

MONUMENTS REFERRED TO AS "IRON PINS SET" ARE 3/4 INCH DIAMETER BY 30 INCH LONG IRON BARS WITH A 1/2 INCH DIAMETER ALUMINUM CAP.

HORIZONTAL DATUM
 COORDINATES LISTED AND/OR SHOWN ON THE PLAN ARE PROJECT GROUND (ft.) AND ARE RELATIVE TO NAD 83 (1995 ADJUSTMENT) OHIO STATE PLANE NORTH ZONE DATUM COORDINATES BY A COMBINED SCALE, ELEVATION AND METRIC CONVERSION PROJECT ADJUSTMENT FACTOR (P.A.F.) OF 3.2810296046.

IN ORDER TO OBTAIN STATE PLANE GRID COORDINATES AND/OR DISTANCES (m), DIVIDE THE PROJECT GROUND COORDINATES OR DISTANCES BY THE P.A.F.

RECEIVED _____, 20____
 RECORDED _____, 20____
 BOOK _____ PAGE _____
 COUNTY RECORDER



PID NO. **20404**
 R/W DESIGNER: JDB
 R/W REVIEWER: J.L.W.
CENTERLINE PLAT
 HEN/LUC-24-10.42/0.00
 6 / 27
 7
 388
 1062
 1193

9/12/2012 8:42:06 AM
 S:\Projects\Projects K-O\O\HDR\80444\ROW\sheets\20404RC006(007).dgn

HEN/LUC-24-10.42/0.00

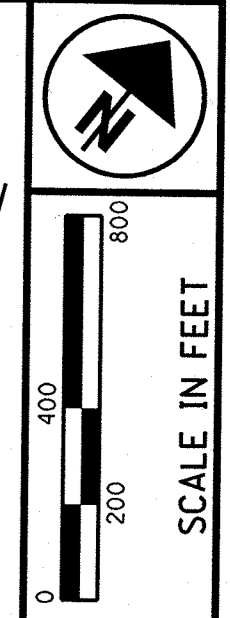
T-6-N, R-9-E

SECTIONS 27, 28, 29, 32 & 33

PROVIDENCE TOWNSHIP

LUCAS COUNTY, OHIO

LIMITED ACCESS DECLARATION
 THIS IMPROVEMENT IS ESPECIALLY DESIGNED FOR THROUGH TRAFFIC AND HAS BEEN DECLARED A LIMITED ACCESS HIGHWAY OR FREEWAY BY ACTION OF THE DIRECTOR IN ACCORDANCE WITH THE PROVISIONS OF SECTION 5511.02 OF THE REVISED CODE OF OHIO.



PID NO. **20404**
 R/W DESIGNER: JDB
 R/W REVIEWER: JLW

CENTERLINE PLAT

HEN/LUC-24-10.42/0.00

7 / 27
 8
 388
 1063
 1193

- MONUMENT LEGEND**
- ◻ EXISTING R/W MONUMENT BOX
 - ▣ PROPOSED R/W MONUMENT BOX
 - ⊙ EXISTING CONCRETE MONUMENT
 - PROPOSED CONCRETE MONUMENT
 - ⊕ RAILROAD SPIKE FOUND
 - ✱ RAILROAD SPIKE SET
 - I.P.F. IRON PIN FOUND
 - ⊙ I.P.F. IRON PIN FOUND W/ ID CAP
 - I.P.S. IRON PIN SET W/ ID CAP
 - ⊙ I.P.S. IRON PIPE FOUND
 - ⊙ I.P.S. IRON PIPE SET
 - ⊙ P.K.F. P.K. NAIL FOUND
 - ⊙ P.K.S. P.K. NAIL SET

CURVE 24-13
 P.I. STA. 104+47.91
 $\Delta = 34^\circ 57' 52''$ (LT)
 $Dc = 03^\circ 00' 00''$
 $R = 1,909.86'$
 $Ls = 500.00'$
 $f s = 07^\circ 30' 00''$
 $LT = 333.63'$
 $ST = 166.94'$
 $x = 499.14'$
 $y = 21.79'$
 $k = 249.86'$
 $p = 5.45'$
 $Dc = 19^\circ 57' 52''$ (LT)
 $Lc = 665.48'$
 $Ts = 853.10'$
 $Es = 98.20'$

CURVE 24-14
 P.I. STA. 172+47.61
 $\Delta = 53^\circ 30' 16''$ (RT)
 $Dc = 03^\circ 00' 00''$
 $R = 1,909.86'$
 $Ls = 500.00'$
 $f s = 07^\circ 30' 00''$
 $LT = 333.63'$
 $ST = 166.94'$
 $x = 499.14'$
 $y = 21.79'$
 $k = 249.86'$
 $p = 5.45'$
 $Dc = 38^\circ 30' 16''$ (RT)
 $Lc = 1,283.48'$
 $Ts = 1,215.35'$
 $Es = 235.04'$

MONUMENTATION
 FOR SECTION CORNER RECOVERY TABLE SEE SHEET 24.
 FOR FOUND MONUMENTATION TABLE SEE SHEET 25.
 FOR PROPOSED MONUMENT TABLE SEE SHEET 26 AND 27.
 FOR SET CENTERLINE REFERENCE MONUMENT TABLE SEE SHEET 28.
 FOR REMONUMENTED SECTION CORNER TABLE SEE SHEET 28.

BASIS FOR STATIONING
 THE EXISTING R/W WIDTHS AND LOCATIONS WERE DETERMINED USING DOCUMENTATION OBTAINED FROM O.D.O.T. DISTRICT 2, THE HENRY COUNTY ENGINEER'S AND RECORDER'S OFFICES, THE LUCAS COUNTY ENGINEER'S AND RECORDER'S OFFICES, NORFOLK & SOUTHERN RAILWAY AND INDIANA & OHIO RAILWAY COMPANY.

O.D.O.T. PLANS:
 LIBERTY-ADRIAN ROAD (I.C.H. 299 SEC "B"), HEN-6-11.73, HEN-6-16.43, HEN-24-9.61, HEN-24-(11.22-15.27), BERKEY-SOUTHERN ROAD (S.H. 682 SEC "F"), LUC-24-11.97, LUC-24-12.71, LUC-64-(0.53-4.06), LUC-64-0.10/1.42, LUC-64-1.70/2.54/5.80, WATERVILLE-SWANTON (I.C.H. 59).

BASIS FOR BEARINGS
 ALL BEARINGS SHOWN ARE FOR PROJECT USE ONLY. THE BEARINGS SHOWN ARE RELATIVE TO GRID NORTH OF THE OHIO STATE PLANE COORDINATES, NORTH ZONE (3401), NAD 83 (1995 ADJUSTMENT) DATUM, AS ESTABLISHED BY G.P.S. OBSERVATIONS IN AUGUST OF 2004.

NOTES
 THE PROPOSED RIGHT-OF-WAY SHALL BE REFERENCED FROM THE CENTERLINE OF RIGHT-OF-WAY.

ADJUSTABLE CENTERLINE MONUMENTS, REFERENCE MONUMENTS AND RIGHT-OF-WAY MONUMENTS ARE SHOWN ON STANDARD CONSTRUCTION DRAWING RM 1.1 (REV. 4-29-1999) OF THE OHIO DEPARTMENT OF TRANSPORTATION. THE PLACING OF THE MONUMENTS SHALL BE UNDER THE DIRECTION OF A SURVEYOR REGISTERED IN THE STATE OF OHIO AND ARE TO BE SET, AS SHOWN BY THE HIGHWAY CONTRACTOR AT THE TIME OF CONSTRUCTION. ANY ALTERATIONS, WITH PRIOR APPROVAL OF THE OHIO DEPARTMENT OF TRANSPORTATION, SHALL BE NOTED AND O.D.O.T. SHALL BE NOTIFIED OF THE NEW LOCATIONS.

MONUMENTS REFERRED TO AS "IRON PINS SET" ARE 3/4 INCH DIAMETER BY 30 INCH LONG IRON BARS WITH A 1/2 INCH DIAMETER ALUMINUM CAP.


NOTE
 FOR SR 295 RAMPS A, B, C & D INFORMATION, SEE SHEET 18.

- ① S 00°13'19" W 458.15'
- ② S 89°39'55" E 344.48'
- ③ S 89°41'16" E 1033.99'
- ④ N 89°41'16" W 281.30'
- ⑤ N 00°07'09" W 371.08'
- ⑥ S 00°15'38" E 1160.72'
- ⑦ S 89°17'36" E 8027.05'

HORIZONTAL DATUM
 COORDINATES LISTED AND/OR SHOWN ON THE PLAN ARE PROJECT GROUND (ft.) AND ARE RELATIVE TO NAD 83 (1995 ADJUSTMENT) OHIO STATE PLANE NORTH ZONE DATUM COORDINATES BY A COMBINED SCALE, ELEVATION AND METRIC CONVERSION PROJECT ADJUSTMENT FACTOR (P.A.F.) OF 3.2810296046.

IN ORDER TO OBTAIN STATE PLANE GRID COORDINATES AND/OR DISTANCES (m), DIVIDE THE PROJECT GROUND COORDINATES OR DISTANCES BY THE P.A.F.

RECEIVED _____, 20____
 RECORDED _____, 20____
 BOOK _____ PAGE _____
 COUNTY RECORDER



S:\Projects\Projects K-O\OHDOR\80444\ROW\sheets\20404RC007(008).dgn 9/12/2012 8:41:43 AM

MONUMENT LEGEND

- ☐ EXISTING R/W MONUMENT BOX
- ▣ PROPOSED R/W MONUMENT BOX
- ⊙ EXISTING CONCRETE MONUMENT
- PROPOSED CONCRETE MONUMENT
- ✕ RAILROAD SPIKE FOUND
- ✱ RAILROAD SPIKE SET
- I.P.F. IRON PIN FOUND
- ⊙ I.P.F. IRON PIN FOUND W/ ID CAP
- I.P.S. IRON PIN SET W/ ID CAP
- ⊙ I.P.F. IRON PIPE FOUND
- I.P.S. IRON PIPE SET
- R.K.F. P.K. NAIL FOUND
- R.K.S. P.K. NAIL SET

CURVE 24-15

P.I. STA. 273+98.00
 $\Delta = 45^{\circ}36'42''$ (LT)
 $Dc = 03^{\circ}00'00''$
 $R = 1,909.86'$
 $Ls = 500.00'$
 $fs = 07^{\circ}30'00''$
 $LT = 333.63'$
 $ST = 166.94'$
 $x = 499.14'$
 $y = 21.79'$
 $k = 249.86'$
 $p = 5.45'$
 $Dc = 30^{\circ}36'42''$ (LT)
 $Lc = 1,020.39'$
 $Ts = 1,055.21'$
 $Es = 167.88'$

NOTES

THE PROPOSED RIGHT-OF-WAY SHALL BE REFERENCED FROM THE CENTERLINE OF RIGHT-OF-WAY.

ADJUSTABLE CENTERLINE MONUMENTS, REFERENCE MONUMENTS AND RIGHT-OF-WAY MONUMENTS ARE SHOWN ON STANDARD CONSTRUCTION DRAWING RM 1.1 (REV. 4-29-1999) OF THE OHIO DEPARTMENT OF TRANSPORTATION. THE PLACING OF THE MONUMENTS SHALL BE UNDER THE DIRECTION OF A SURVEYOR REGISTERED IN THE STATE OF OHIO AND ARE TO BE SET, AS SHOWN BY THE HIGHWAY CONTRACTOR AT THE TIME OF CONSTRUCTION. ANY ALTERATIONS, WITH PRIOR APPROVAL OF THE OHIO DEPARTMENT OF TRANSPORTATION, SHALL BE NOTED AND O.D.O.T. SHALL BE NOTIFIED OF THE NEW LOCATIONS.

MONUMENTS REFERRED TO AS "IRON PINS SET" ARE 3/4 INCH DIAMETER BY 30 INCH LONG IRON BARS WITH A 1/2 INCH DIAMETER ALUMINUM CAP.

HEN/LUC-24-10.42/0.00
T-6-N, R-9-E
SECTIONS 23,26 & 27
PROVIDENCE TOWNSHIP
LUCAS COUNTY, OHIO

LIMITED ACCESS DECLARATION
 THIS IMPROVEMENT IS ESPECIALLY DESIGNED FOR THROUGH TRAFFIC AND HAS BEEN DECLARED A LIMITED ACCESS HIGHWAY OR FREEWAY BY ACTION OF THE DIRECTOR IN ACCORDANCE WITH THE PROVISIONS OF SECTION 5511.02 OF THE REVISED CODE OF OHIO.

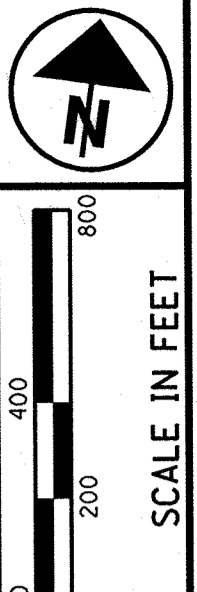
MONUMENTATION
 FOR SECTION CORNER RECOVERY TABLE SEE SHEET 24.

FOR FOUND MONUMENTATION [A] TABLE SEE SHEET 25.

FOR PROPOSED MONUMENT TABLE SEE SHEET 26 AND 27.

FOR SET CENTERLINE REFERENCE MONUMENT TABLE SEE SHEET 28.

FOR REMONUMENTED SECTION CORNER TABLE SEE SHEET 28.



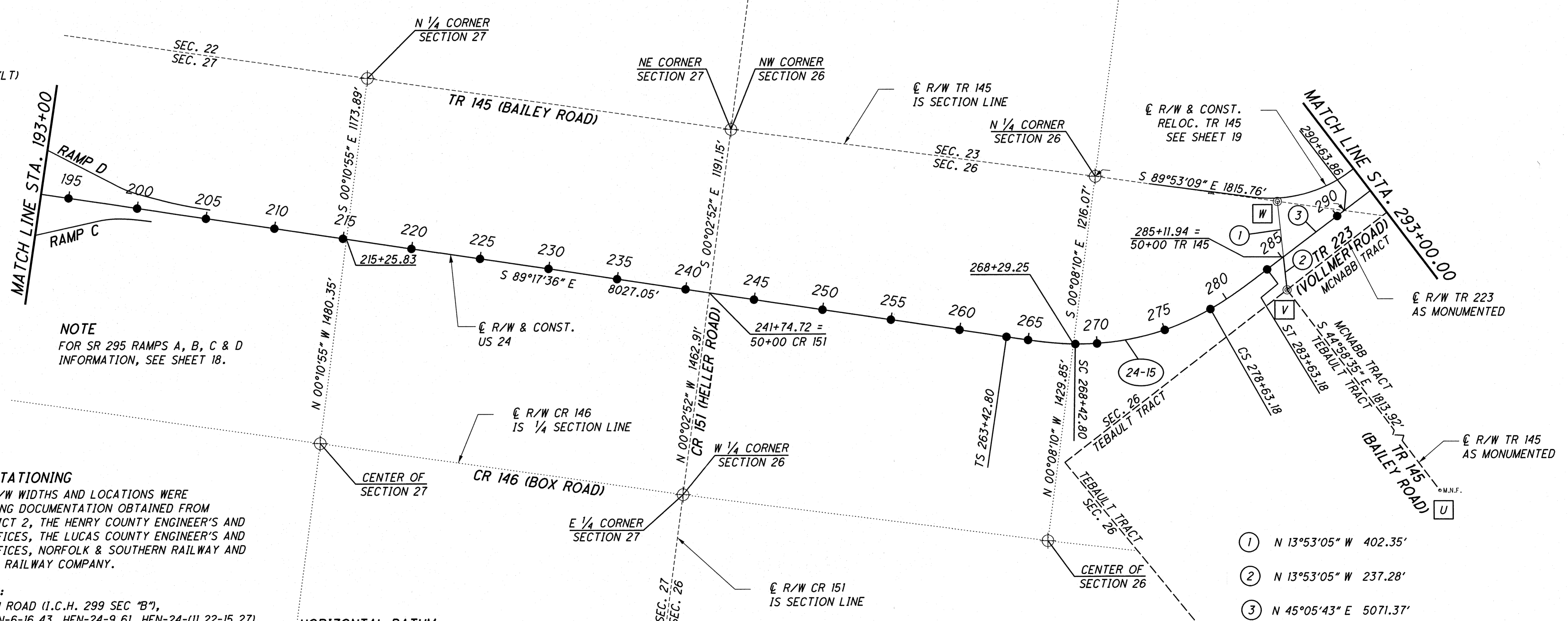
PID NO. **20404**
 R/W DESIGNER JDB
 R/W REVIEWER JLW

CENTERLINE PLAT

HEN / LUC-24-10.42 / 0.00

8 / 27

9
 388
 1064
 1193



NOTE
 FOR SR 295 RAMPS A, B, C & D INFORMATION, SEE SHEET 18.

BASIS FOR STATIONING
 THE EXISTING R/W WIDTHS AND LOCATIONS WERE DETERMINED USING DOCUMENTATION OBTAINED FROM O.D.O.T. DISTRICT 2, THE HENRY COUNTY ENGINEER'S AND RECORDER'S OFFICES, THE LUCAS COUNTY ENGINEER'S AND RECORDER'S OFFICES, NORFOLK & SOUTHERN RAILWAY AND INDIANA & OHIO RAILWAY COMPANY.

O.D.O.T. PLANS:
 LIBERTY-ADRIAN ROAD (I.C.H. 299 SEC "B"), HEN-6-11.73, HEN-6-16.43, HEN-24-9.61, HEN-24-(11.22-15.27), BERKEY-SOUTHERN ROAD (S.H. 682 SEC "F"), LUC-24-11.97, LUC-24-12.71, LUC-64-10.53-4.06, LUC-64-0.10/1.42, LUC-64-1.70/2.54/5.80, WATERVILLE-SWANTON (I.C.H. 59).

BASIS FOR BEARINGS
 ALL BEARINGS SHOWN ARE FOR PROJECT USE ONLY. THE BEARINGS SHOWN ARE RELATIVE TO GRID NORTH OF THE OHIO STATE PLANE COORDINATES, NORTH ZONE (3401), NAD 83 (1995 ADJUSTMENT) DATUM, AS ESTABLISHED BY G.P.S. OBSERVATIONS IN AUGUST OF 2004.


HORIZONTAL DATUM
 COORDINATES LISTED AND/OR SHOWN ON THE PLAN ARE PROJECT GROUND (ft.) AND ARE RELATIVE TO NAD 83 (1995 ADJUSTMENT) OHIO STATE PLANE NORTH ZONE DATUM COORDINATES BY A COMBINED SCALE, ELEVATION AND METRIC CONVERSION PROJECT ADJUSTMENT FACTOR (P.A.F.) OF 3.2810296046.

IN ORDER TO OBTAIN STATE PLANE GRID COORDINATES AND/OR DISTANCES (m), DIVIDE THE PROJECT GROUND COORDINATES OR DISTANCES BY THE P.A.F.

- ① N 13°53'05" W 402.35'
- ② N 13°53'05" W 237.28'
- ③ N 45°05'43" E 5071.37'

* RENAMED RELOCATED TR 145 7/10/07

RECEIVED _____, 20____
 RECORDED _____, 20____
 BOOK _____ PAGE _____
 COUNTY RECORDER



S:\Projects\Projects K-O\OHDRA\80444\ROW\Sheets\20404RC008(009).dgn 9/12/2012 8:40:46 AM

MONUMENT LEGEND

- ☐ EXISTING R/W MONUMENT BOX
- ▣ PROPOSED R/W MONUMENT BOX
- ⊙ EXISTING CONCRETE MONUMENT
- PROPOSED CONCRETE MONUMENT
- ⚓ RAILROAD SPIKE FOUND
- ✱ RAILROAD SPIKE SET
- I.P.F. IRON PIN FOUND
- ⊙ I.P.F. IRON PIN FOUND W/ ID CAP
- I.P.S. IRON PIN SET W/ ID CAP
- ⊙ I.P.F. IRON PIPE FOUND
- ⊙ I.P.S. IRON PIPE SET
- ⊙ P.K.F. P.K. NAIL FOUND
- ⊙ P.K.S. P.K. NAIL SET

HORIZONTAL DATUM


COORDINATES LISTED AND/OR SHOWN ON THE PLAN ARE PROJECT GROUND (ft.) AND ARE RELATIVE TO NAD 83 (1995 ADJUSTMENT) OHIO STATE PLANE NORTH ZONE DATUM COORDINATES BY A COMBINED SCALE, ELEVATION AND METRIC CONVERSION PROJECT ADJUSTMENT FACTOR (P.A.F.) OF 3.2810296046.

IN ORDER TO OBTAIN STATE PLANE GRID COORDINATES AND/OR DISTANCES (m), DIVIDE THE PROJECT GROUND COORDINATES OR DISTANCES BY THE P.A.F.

HEN/LUC-24-10.42/0.00
T-6-N, R-9-E SECTIONS 23
PROVIDENCE TOWNSHIP
LUCAS COUNTY, OHIO

T-6-N, R-9-E SECTIONS 13 & 24
WATERVILLE TOWNSHIP
LUCAS COUNTY, OHIO

LIMITED ACCESS DECLARATION
 THIS IMPROVEMENT IS ESPECIALLY DESIGNED FOR THROUGH TRAFFIC AND HAS BEEN DECLARED A LIMITED ACCESS HIGHWAY OR FREEWAY BY ACTION OF THE DIRECTOR IN ACCORDANCE WITH THE PROVISIONS OF SECTION 5511.02 OF THE REVISED CODE OF OHIO.



PID NO. **20404**

R/W DESIGNER: JDB
 R/W REVIEWER: JLW

CENTERLINE PLAT

HEN / LUC - 24 - 10.42 / 0.00

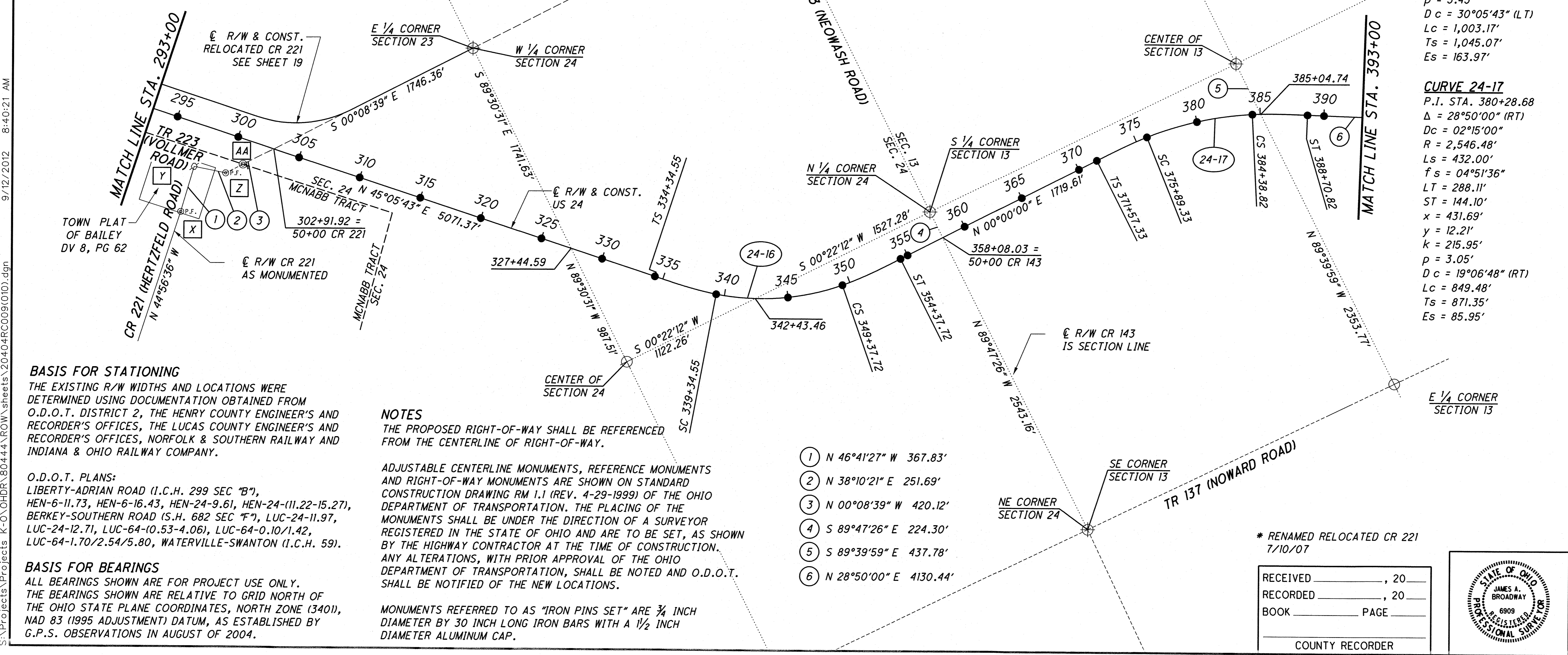
9 / 27

10
388
1065
1193

MONUMENTATION
 FOR SECTION CORNER RECOVERY TABLE SEE SHEET 24.
 FOR FOUND MONUMENTATION [A] TABLE SEE SHEET 25.
 FOR PROPOSED MONUMENT TABLE SEE SHEET 26 AND 27.
 FOR SET CENTERLINE REFERENCE MONUMENT TABLE SEE SHEET 28.
 FOR REMONUMENTED SECTION CORNER TABLE SEE SHEET 28.

CURVE 24-16
 P.I. STA. 344+79.62
 Δ = 45°05'43" (LT)
 Dc = 03°00'00"
 R = 1,909.86'
 Ls = 500.00'
 fs = 07°30'00"
 LT = 333.63'
 ST = 166.94'
 x = 499.14'
 y = 21.79'
 k = 249.86'
 p = 5.45'
 Dc = 30°05'43" (LT)
 Lc = 1,003.17'
 Ts = 1,045.07'
 Es = 163.97'

CURVE 24-17
 P.I. STA. 380+28.68
 Δ = 28°50'00" (RT)
 Dc = 02°15'00"
 R = 2,546.48'
 Ls = 432.00'
 fs = 04°51'36"
 LT = 288.11'
 ST = 144.10'
 x = 431.69'
 y = 12.21'
 k = 215.95'
 p = 3.05'
 Dc = 19°06'48" (RT)
 Lc = 849.48'
 Ts = 871.35'
 Es = 85.95'



- ① N 46°41'27" W 367.83'
- ② N 38°10'21" E 251.69'
- ③ N 00°08'39" W 420.12'
- ④ S 89°47'26" E 224.30'
- ⑤ S 89°39'59" E 437.78'
- ⑥ N 28°50'00" E 4130.44'

NOTES
 THE PROPOSED RIGHT-OF-WAY SHALL BE REFERENCED FROM THE CENTERLINE OF RIGHT-OF-WAY.
 ADJUSTABLE CENTERLINE MONUMENTS, REFERENCE MONUMENTS AND RIGHT-OF-WAY MONUMENTS ARE SHOWN ON STANDARD CONSTRUCTION DRAWING RM 1.1 (REV. 4-29-1999) OF THE OHIO DEPARTMENT OF TRANSPORTATION. THE PLACING OF THE MONUMENTS SHALL BE UNDER THE DIRECTION OF A SURVEYOR REGISTERED IN THE STATE OF OHIO AND ARE TO BE SET, AS SHOWN BY THE HIGHWAY CONTRACTOR AT THE TIME OF CONSTRUCTION. ANY ALTERATIONS, WITH PRIOR APPROVAL OF THE OHIO DEPARTMENT OF TRANSPORTATION, SHALL BE NOTED AND O.D.O.T. SHALL BE NOTIFIED OF THE NEW LOCATIONS.
 MONUMENTS REFERRED TO AS "IRON PINS SET" ARE 3/4 INCH DIAMETER BY 30 INCH LONG IRON BARS WITH A 1/2 INCH DIAMETER ALUMINUM CAP.


BASIS FOR STATIONING
 THE EXISTING R/W WIDTHS AND LOCATIONS WERE DETERMINED USING DOCUMENTATION OBTAINED FROM O.D.O.T. DISTRICT 2, THE HENRY COUNTY ENGINEER'S AND RECORDER'S OFFICES, THE LUCAS COUNTY ENGINEER'S AND RECORDER'S OFFICES, NORFOLK & SOUTHERN RAILWAY AND INDIANA & OHIO RAILWAY COMPANY.

O.D.O.T. PLANS:
 LIBERTY-ADRIAN ROAD (I.C.H. 299 SEC "B"), HEN-6-11.73, HEN-6-16.43, HEN-24-9.61, HEN-24-(11.22-15.27), BERKEY-SOUTHERN ROAD (S.H. 682 SEC "F"), LUC-24-11.97, LUC-24-12.71, LUC-64-(10.53-4.06), LUC-64-0.10/1.42, LUC-64-1.70/2.54/5.80, WATERVILLE-SWANTON (I.C.H. 59).

BASIS FOR BEARINGS
 ALL BEARINGS SHOWN ARE FOR PROJECT USE ONLY. THE BEARINGS SHOWN ARE RELATIVE TO GRID NORTH OF THE OHIO STATE PLANE COORDINATES, NORTH ZONE (3401), NAD 83 (1995 ADJUSTMENT) DATUM, AS ESTABLISHED BY G.P.S. OBSERVATIONS IN AUGUST OF 2004.

* RENAMED RELOCATED CR 221 7/10/07

RECEIVED _____, 20____
 RECORDED _____, 20____
 BOOK _____ PAGE _____
 COUNTY RECORDER



S:\Projects\Projects K-O\OHD\80444\ROW\sheets\20404RC009(10).dgn 9/12/2012 8:40:21 AM

S:\Projects\Projects_K-O\OHD\80444\ROW\sheet\20404RC010(011).dgn 9/12/2012 8:39:58 AM

MONUMENT LEGEND

- ▭ EXISTING R/W MONUMENT BOX
- ▭ PROPOSED R/W MONUMENT BOX
- ⊙ EXISTING CONCRETE MONUMENT
- PROPOSED CONCRETE MONUMENT
- ⊗ RAILROAD SPIKE FOUND
- ⊗ RAILROAD SPIKE SET
- I.P.F. IRON PIN FOUND
- ⊙ I.P.F. IRON PIN FOUND W/ ID CAP
- I.P.S. IRON PIN SET W/ ID CAP
- ⊙ I.P.F. IRON PIPE FOUND
- ⊙ I.P.S. IRON PIPE SET
- ⊙ P.K.F. P.K. NAIL FOUND
- ⊙ P.K.S. P.K. NAIL SET

HEN/LUC-24-10.42/0.00

**T-6-N, R-9-E
SECTIONS 12 & 13
WATERVILLE TOWNSHIP
LUCAS COUNTY, OHIO**

**T-1-USR
SECTION 30
WATERVILLE TOWNSHIP
LUCAS COUNTY, OHIO**

**T-6-N, R-10-E
SECTION 7
WATERVILLE TOWNSHIP
LUCAS COUNTY, OHIO**

LIMITED ACCESS DECLARATION
THIS IMPROVEMENT IS ESPECIALLY DESIGNED FOR THROUGH TRAFFIC AND HAS BEEN DECLARED A LIMITED ACCESS HIGHWAY OR FREEWAY BY ACTION OF THE DIRECTOR IN ACCORDANCE WITH THE PROVISIONS OF SECTION 5511.02 OF THE REVISED CODE OF OHIO.

SCALE IN FEET

400
200
0

PID NO. **20404**

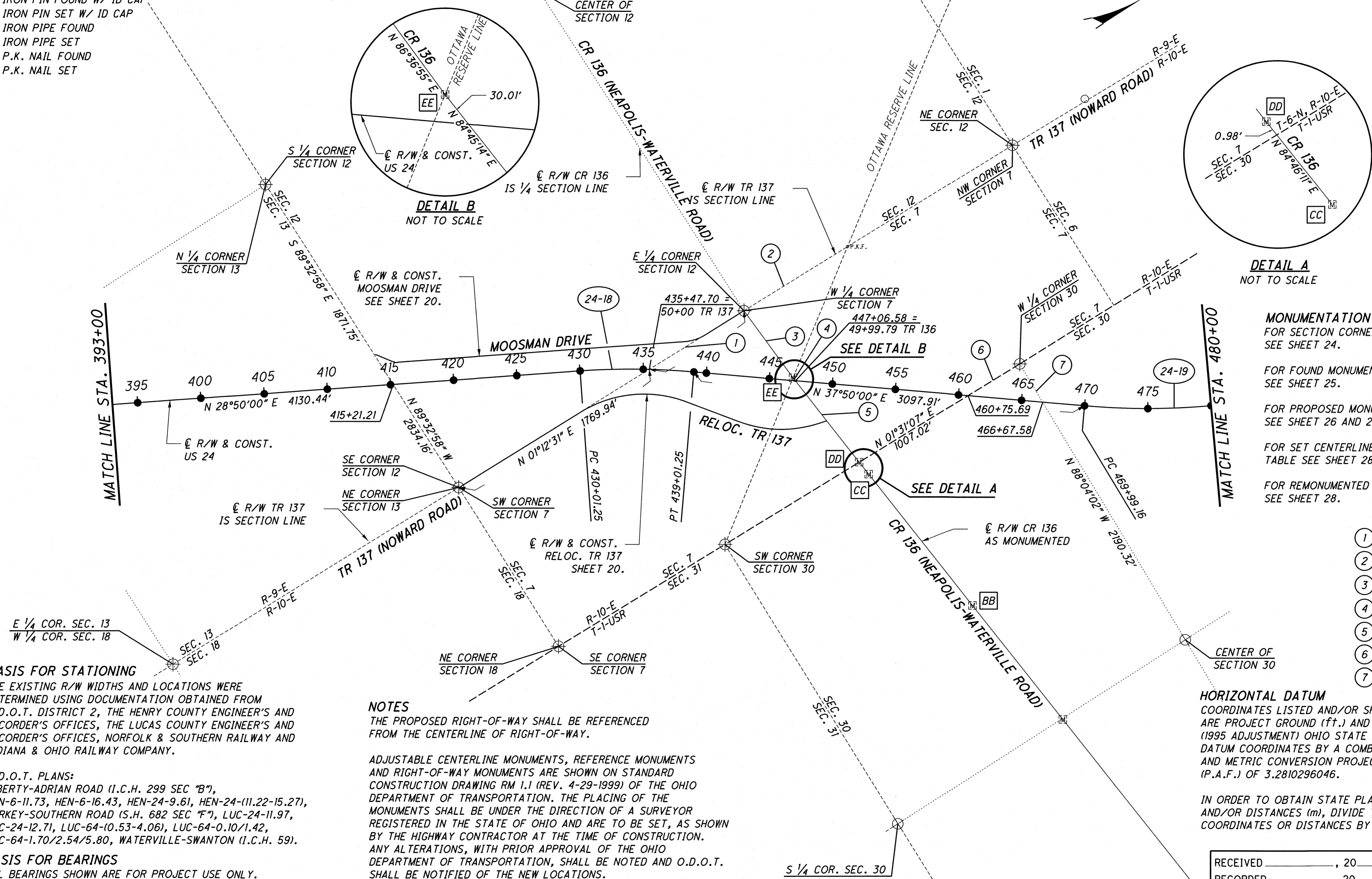
R/W DESIGNER: JDB
R/W REVIEWER: JLW

CENTERLINE PLAT

HEN / LUC - 24 - 10.42 / 0.00

10 / 27

11
388
1066
1193



MONUMENTATION
FOR SECTION CORNER RECOVERY TABLE SEE SHEET 24.

FOR FOUND MONUMENTATION [A] TABLE SEE SHEET 25.

FOR PROPOSED MONUMENT TABLE SEE SHEET 26 AND 27.

FOR SET CENTERLINE REFERENCE MONUMENT TABLE SEE SHEET 28.

FOR REMONUMENTED SECTION CORNER TABLE SEE SHEET 28.

- ① S 01°12'31" W 880.59'
- ② N 01°18'35" E 963.43'
- ③ N 86°36'55" E 654.75'
- ④ N 84°45'14" E 30.01'
- ⑤ S 84°45'14" W 815.52'
- ⑥ S 01°31'07" W 479.46'
- ⑦ S 88°04'02" E 350.54'

HORIZONTAL DATUM
COORDINATES LISTED AND/OR SHOWN ON THE PLAN ARE PROJECT GROUND (ft.) AND ARE RELATIVE TO NAD 83 (1995 ADJUSTMENT) OHIO STATE PLANE NORTH ZONE DATUM COORDINATES BY A COMBINED SCALE, ELEVATION AND METRIC CONVERSION PROJECT ADJUSTMENT FACTOR (P.A.F.) OF 3.2810296046.

IN ORDER TO OBTAIN STATE PLANE GRID COORDINATES AND/OR DISTANCES (m), DIVIDE THE PROJECT GROUND COORDINATES OR DISTANCES BY THE P.A.F.

BASIS FOR STATIONING
THE EXISTING R/W WIDTHS AND LOCATIONS WERE DETERMINED USING DOCUMENTATION OBTAINED FROM O.D.O.T. DISTRICT 2, THE HENRY COUNTY ENGINEER'S AND RECORDER'S OFFICES, THE LUCAS COUNTY ENGINEER'S AND RECORDER'S OFFICES, NORFOLK & SOUTHERN RAILWAY AND INDIANA & OHIO RAILWAY COMPANY.

BASIS FOR BEARINGS
ALL BEARINGS SHOWN ARE FOR PROJECT USE ONLY. THE BEARINGS SHOWN ARE RELATIVE TO GRID NORTH OF THE OHIO STATE PLANE COORDINATES, NORTH ZONE (3401), NAD 83 (1995 ADJUSTMENT) DATUM, AS ESTABLISHED BY G.P.S. OBSERVATIONS IN AUGUST OF 2004.


NOTES
THE PROPOSED RIGHT-OF-WAY SHALL BE REFERENCED FROM THE CENTERLINE OF RIGHT-OF-WAY.

ADJUSTABLE CENTERLINE MONUMENTS, REFERENCE MONUMENTS AND RIGHT-OF-WAY MONUMENTS ARE SHOWN ON STANDARD CONSTRUCTION DRAWING RM 1.1 (REV. 4-29-1999) OF THE OHIO DEPARTMENT OF TRANSPORTATION. THE PLACING OF THE MONUMENTS SHALL BE UNDER THE DIRECTION OF A SURVEYOR REGISTERED IN THE STATE OF OHIO AND ARE TO BE SET, AS SHOWN BY THE HIGHWAY CONTRACTOR AT THE TIME OF CONSTRUCTION. ANY ALTERATIONS, WITH PRIOR APPROVAL OF THE OHIO DEPARTMENT OF TRANSPORTATION, SHALL BE NOTED AND O.D.O.T. SHALL BE NOTIFIED OF THE NEW LOCATIONS.

MONUMENTS REFERRED TO AS "IRON PINS SET" ARE 3/4 INCH DIAMETER BY 30 INCH LONG IRON BARS WITH A 1/2 INCH DIAMETER ALUMINUM CAP.

* NAMED MOOSMAN DRIVE
7/18/07

RECEIVED _____, 20____
RECORDED _____, 20____
BOOK _____ PAGE _____
COUNTY RECORDER



HEN/LUC-24-10.42/0.00

T-1-USR SECTIONS 17, 18, 19, 20 & 30 WATERVILLE TOWNSHIP LUCAS COUNTY, OHIO

NOTES

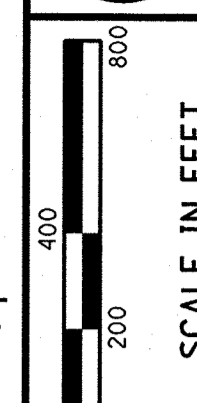
THE PROPOSED RIGHT-OF-WAY SHALL BE REFERENCED FROM THE CENTERLINE OF RIGHT-OF-WAY.

ADJUSTABLE CENTERLINE MONUMENTS, REFERENCE MONUMENTS AND RIGHT-OF-WAY MONUMENTS ARE SHOWN ON STANDARD CONSTRUCTION DRAWING RM 1.1 (REV. 4-29-1999) OF THE OHIO DEPARTMENT OF TRANSPORTATION.

THE PLACING OF THE MONUMENTS SHALL BE UNDER THE DIRECTION OF A SURVEYOR REGISTERED IN THE STATE OF OHIO AND ARE TO BE SET, AS SHOWN BY THE HIGHWAY CONTRACTOR AT THE TIME OF CONSTRUCTION.

ANY ALTERATIONS, WITH PRIOR APPROVAL OF THE OHIO DEPARTMENT OF TRANSPORTATION, SHALL BE NOTED AND O.D.O.T. SHALL BE NOTIFIED OF THE NEW LOCATIONS.

MONUMENTS REFERRED TO AS "IRON PINS SET" ARE 3/4 INCH DIAMETER BY 30 INCH LONG IRON BARS WITH A 1/2 INCH DIAMETER ALUMINUM CAP.



PID NO. **20404**

R/W DESIGNER: JDB
R/W REVIEWER: J.L.W.

CENTERLINE PLAT

HEN/LUC-24-10.42/0.00

11 / 27

12
388
1067
1193

CURVE 24-19
P.I. STA. 476+06.45
Δ = 12°06'02" (LT)
Dc = 01°00'00"
R = 5,729.58'
T = 607.29'
L = 1,210.06'
E = 32.09'

NOTE
FOR SR 64 RAMPS A, B, C & D
INFORMATION, SEE SHEET 21.

HORIZONTAL DATUM
COORDINATES LISTED AND/OR SHOWN ON THE PLAN ARE PROJECT GROUND (ft.) AND ARE RELATIVE TO NAD 83 (1995 ADJUSTMENT) OHIO STATE PLANE NORTH ZONE DATUM COORDINATES BY A COMBINED SCALE, ELEVATION AND METRIC CONVERSION PROJECT ADJUSTMENT FACTOR (P.A.F.) OF 3.2810296046.

IN ORDER TO OBTAIN STATE PLANE GRID COORDINATES AND/OR DISTANCES (m), DIVIDE THE PROJECT GROUND COORDINATES OR DISTANCES BY THE P.A.F.

MONUMENTATION
FOR SECTION CORNER RECOVERY TABLE SEE SHEET 24.

FOR FOUND MONUMENTATION **A** TABLE SEE SHEET 25.


FOR PROPOSED MONUMENT TABLE SEE SHEET 26 AND 27.

FOR SET CENTERLINE REFERENCE MONUMENT TABLE SEE SHEET 28.

FOR REMONUMENTED SECTION CORNER TABLE SEE SHEET 28.

* NAMED FISCHER DRIVE
7/23/07

RECEIVED _____, 20____
RECORDED _____, 20____
BOOK _____ PAGE _____
COUNTY RECORDER



S:\Projects\Projects K-O\OHD\80444\ROW\ sheets\20404\RC011(012).dgn 9/12/2012 8:39:37 AM

LIMITED ACCESS DECLARATION
THIS IMPROVEMENT IS ESPECIALLY DESIGNED FOR THROUGH TRAFFIC AND HAS BEEN DECLARED A LIMITED ACCESS HIGHWAY OR FREEWAY BY ACTION OF THE DIRECTOR IN ACCORDANCE WITH THE PROVISIONS OF SECTION 5511.02 OF THE REVISED CODE OF OHIO.

BASIS FOR STATIONING
THE EXISTING R/W WIDTHS AND LOCATIONS WERE DETERMINED USING DOCUMENTATION OBTAINED FROM O.D.O.T. DISTRICT 2, THE HENRY COUNTY ENGINEER'S AND RECORDER'S OFFICES, THE LUCAS COUNTY ENGINEER'S AND RECORDER'S OFFICES, NORFOLK & SOUTHERN RAILWAY AND INDIANA & OHIO RAILWAY COMPANY.

O.D.O.T. PLANS:
LIBERTY-ADRIAN ROAD (I.C.H. 299 SEC "B"), HEN-6-11.73, HEN-6-16.43, HEN-24-9.61, HEN-24-(11.22-15.27), BERKEY-SOUTHERN ROAD (S.H. 682 SEC "F"), LUC-24-11.97, LUC-24-12.71, LUC-64-(0.53-4.06), LUC-64-0.10/1.42, LUC-64-1.70/2.54/5.80, WATERVILLE-SWANTON (I.C.H. 59).

BASIS FOR BEARINGS
ALL BEARINGS SHOWN ARE FOR PROJECT USE ONLY.

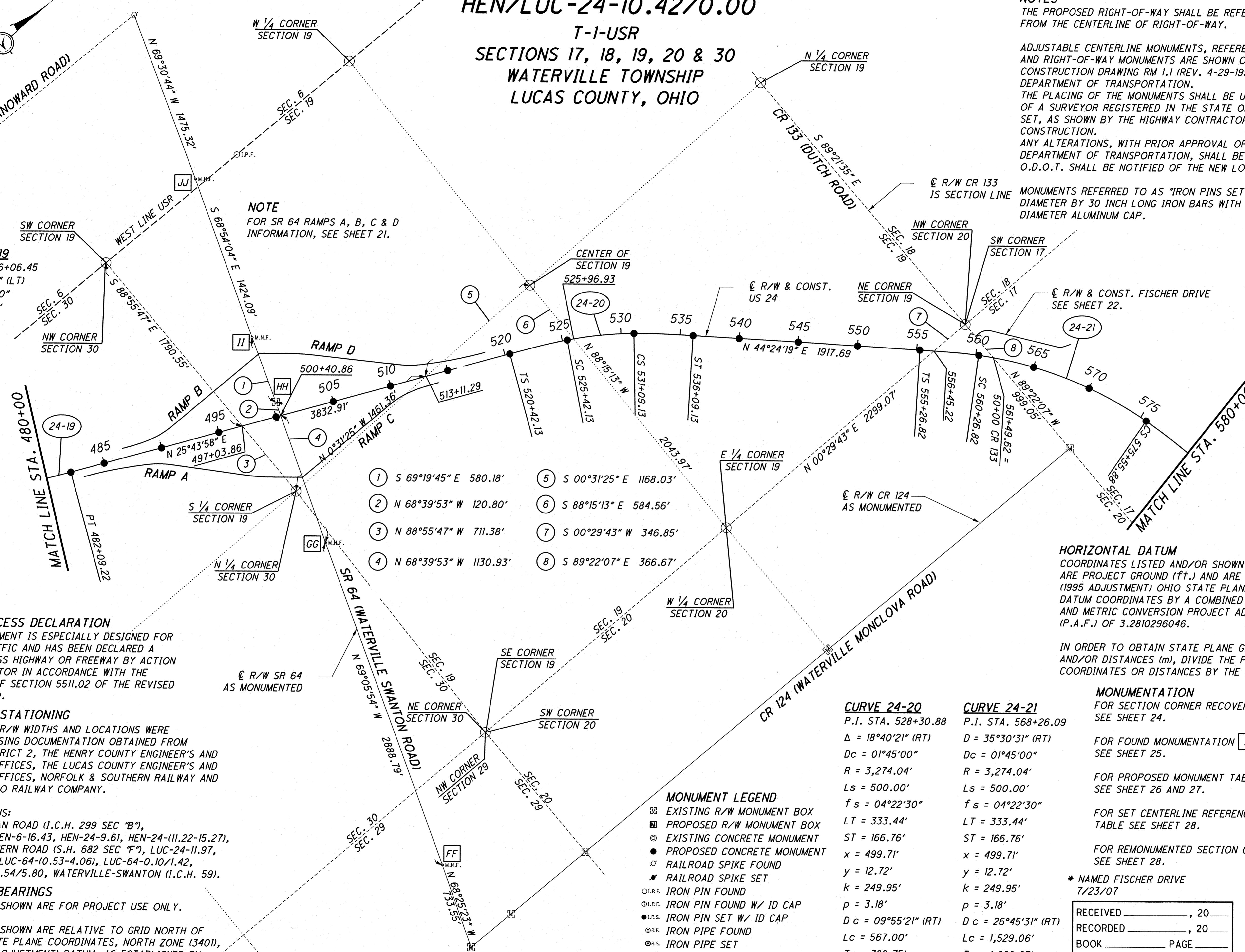
THE BEARINGS SHOWN ARE RELATIVE TO GRID NORTH OF THE OHIO STATE PLANE COORDINATES, NORTH ZONE (3401), NAD 83 (1995 ADJUSTMENT) DATUM, AS ESTABLISHED BY G.P.S. OBSERVATIONS IN AUGUST OF 2004.

- 1 S 69°19'45" E 580.18'
- 2 N 68°39'53" W 120.80'
- 3 N 88°55'47" W 711.38'
- 4 N 68°39'53" W 1130.93'
- 5 S 00°31'25" E 1168.03'
- 6 S 88°15'13" E 584.56'
- 7 S 00°29'43" W 346.85'
- 8 S 89°22'07" E 366.67'

- MONUMENT LEGEND**
- ◻ EXISTING R/W MONUMENT BOX
 - ◻ PROPOSED R/W MONUMENT BOX
 - EXISTING CONCRETE MONUMENT
 - PROPOSED CONCRETE MONUMENT
 - ⊗ RAILROAD SPIKE FOUND
 - ⊗ RAILROAD SPIKE SET
 - I.P.F. IRON PIN FOUND
 - I.P.F. IRON PIN FOUND W/ ID CAP
 - I.P.S. IRON PIN SET W/ ID CAP
 - I.P.F. IRON PIPE FOUND
 - I.P.S. IRON PIPE SET
 - P.K. NAIL FOUND
 - P.K. NAIL SET

CURVE 24-20
P.I. STA. 528+30.88
Δ = 18°40'21" (RT)
Dc = 01°45'00"
R = 3,274.04'
Ls = 500.00'
fs = 04°22'30"
LT = 333.44'
ST = 166.76'
x = 499.71'
y = 12.72'
k = 249.95'
p = 3.18'
Dc = 09°55'21" (RT)
Lc = 567.00'
Ts = 788.75'
Es = 47.18'

CURVE 24-21
P.I. STA. 568+26.09
D = 35°30'31" (RT)
Dc = 01°45'00"
R = 3,274.04'
Ls = 500.00'
fs = 04°22'30"
LT = 333.44'
ST = 166.76'
x = 499.71'
y = 12.72'
k = 249.95'
p = 3.18'
Dc = 26°45'31" (RT)
Lc = 1,529.06'
Ts = 1,299.27'
Es = 167.07'



HEN/LUC-24-10.42/0.00

T-1-USR SECTIONS 17, 18, 19, 20 & 30 WATERVILLE TOWNSHIP LUCAS COUNTY, OHIO

NOTES

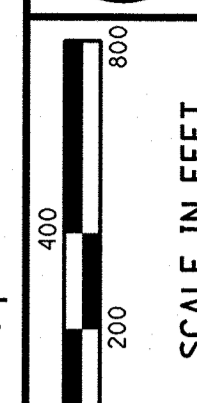
THE PROPOSED RIGHT-OF-WAY SHALL BE REFERENCED FROM THE CENTERLINE OF RIGHT-OF-WAY.

ADJUSTABLE CENTERLINE MONUMENTS, REFERENCE MONUMENTS AND RIGHT-OF-WAY MONUMENTS ARE SHOWN ON STANDARD CONSTRUCTION DRAWING RM 1.1 (REV. 4-29-1999) OF THE OHIO DEPARTMENT OF TRANSPORTATION.

THE PLACING OF THE MONUMENTS SHALL BE UNDER THE DIRECTION OF A SURVEYOR REGISTERED IN THE STATE OF OHIO AND ARE TO BE SET, AS SHOWN BY THE HIGHWAY CONTRACTOR AT THE TIME OF CONSTRUCTION.

ANY ALTERATIONS, WITH PRIOR APPROVAL OF THE OHIO DEPARTMENT OF TRANSPORTATION, SHALL BE NOTED AND O.D.O.T. SHALL BE NOTIFIED OF THE NEW LOCATIONS.

MONUMENTS REFERRED TO AS "IRON PINS SET" ARE 3/4 INCH DIAMETER BY 30 INCH LONG IRON BARS WITH A 1/2 INCH DIAMETER ALUMINUM CAP.



PID NO. **20404**

R/W DESIGNER: JDB
R/W REVIEWER: J.L.W.

CENTERLINE PLAT

HEN / LUC - 24 - 10.42 / 0.00

11 / 27

12
388
1067
1193

CURVE 24-19
P.I. STA. 476+06.45
Δ = 12°06'02" (LT)
Dc = 01°00'00"
R = 5,729.58'
T = 607.29'
L = 1,210.06'
E = 32.09'

NOTE
FOR SR 64 RAMP A, B, C & D
INFORMATION, SEE SHEET 21.

LIMITED ACCESS DECLARATION
THIS IMPROVEMENT IS ESPECIALLY DESIGNED FOR THROUGH TRAFFIC AND HAS BEEN DECLARED A LIMITED ACCESS HIGHWAY OR FREEWAY BY ACTION OF THE DIRECTOR IN ACCORDANCE WITH THE PROVISIONS OF SECTION 5511.02 OF THE REVISED CODE OF OHIO.

BASIS FOR STATIONING
THE EXISTING R/W WIDTHS AND LOCATIONS WERE DETERMINED USING DOCUMENTATION OBTAINED FROM O.D.O.T. DISTRICT 2, THE HENRY COUNTY ENGINEER'S AND RECORDER'S OFFICES, THE LUCAS COUNTY ENGINEER'S AND RECORDER'S OFFICES, NORFOLK & SOUTHERN RAILWAY AND INDIANA & OHIO RAILWAY COMPANY.

O.D.O.T. PLANS:
LIBERTY-ADRIAN ROAD (I.C.H. 299 SEC "B"), HEN-6-11.73, HEN-6-16.43, HEN-24-9.61, HEN-24-(11.22-15.27), BERKEY-SOUTHERN ROAD (S.H. 682 SEC "F"), LUC-24-11.97, LUC-24-12.71, LUC-64-(0.53-4.06), LUC-64-0.10/1.42, LUC-64-1.70/2.54/5.80, WATERVILLE-SWANTON (I.C.H. 59).

BASIS FOR BEARINGS
ALL BEARINGS SHOWN ARE FOR PROJECT USE ONLY.

THE BEARINGS SHOWN ARE RELATIVE TO GRID NORTH OF THE OHIO STATE PLANE COORDINATES, NORTH ZONE (3401), NAD 83 (1995 ADJUSTMENT) DATUM, AS ESTABLISHED BY G.P.S. OBSERVATIONS IN AUGUST OF 2004.

- | | |
|--------------------------|--------------------------|
| 1 S 69°19'45" E 580.18' | 5 S 00°31'25" E 1168.03' |
| 2 N 68°39'53" W 120.80' | 6 S 88°15'13" E 584.56' |
| 3 N 88°55'47" W 711.38' | 7 S 00°29'43" W 346.85' |
| 4 N 68°39'53" W 1130.93' | 8 S 89°22'07" E 366.67' |

- MONUMENT LEGEND**
- ☐ EXISTING R/W MONUMENT BOX
 - ◻ PROPOSED R/W MONUMENT BOX
 - EXISTING CONCRETE MONUMENT
 - PROPOSED CONCRETE MONUMENT
 - ⊗ RAILROAD SPIKE FOUND
 - ⊗ RAILROAD SPIKE SET
 - I.R.F. IRON PIN FOUND
 - I.R.F. IRON PIN FOUND W/ ID CAP
 - I.R.S. IRON PIN SET W/ ID CAP
 - P.F. IRON PIPE FOUND
 - P.S. IRON PIPE SET
 - P.K.F. P.K. NAIL FOUND
 - P.K. NAIL SET

CURVE 24-20
P.I. STA. 528+30.88
Δ = 18°40'21" (RT)
Dc = 01°45'00"
R = 3,274.04'
Ls = 500.00'
fs = 04°22'30"
LT = 333.44'
ST = 166.76'
x = 499.71'
y = 12.72'
k = 249.95'
p = 3.18'
Dc = 09°55'21" (RT)
Lc = 567.00'
Ts = 788.75'
Es = 47.18'

CURVE 24-21
P.I. STA. 568+26.09
D = 35°30'31" (RT)
Dc = 01°45'00"
R = 3,274.04'
Ls = 500.00'
fs = 04°22'30"
LT = 333.44'
ST = 166.76'
x = 499.71'
y = 12.72'
k = 249.95'
p = 3.18'
Dc = 26°45'31" (RT)
Lc = 1,529.06'
Ts = 1,299.27'
Es = 167.07'

HORIZONTAL DATUM
COORDINATES LISTED AND/OR SHOWN ON THE PLAN ARE PROJECT GROUND (ft.) AND ARE RELATIVE TO NAD 83 (1995 ADJUSTMENT) OHIO STATE PLANE NORTH ZONE DATUM COORDINATES BY A COMBINED SCALE, ELEVATION AND METRIC CONVERSION PROJECT ADJUSTMENT FACTOR (P.A.F.) OF 3.2810296046.

IN ORDER TO OBTAIN STATE PLANE GRID COORDINATES AND/OR DISTANCES (m), DIVIDE THE PROJECT GROUND COORDINATES OR DISTANCES BY THE P.A.F.

MONUMENTATION
FOR SECTION CORNER RECOVERY TABLE SEE SHEET 24.

FOR FOUND MONUMENTATION **A** TABLE SEE SHEET 25.


FOR PROPOSED MONUMENT TABLE SEE SHEET 26 AND 27.

FOR SET CENTERLINE REFERENCE MONUMENT TABLE SEE SHEET 28.

FOR REMONUMENTED SECTION CORNER TABLE SEE SHEET 28.

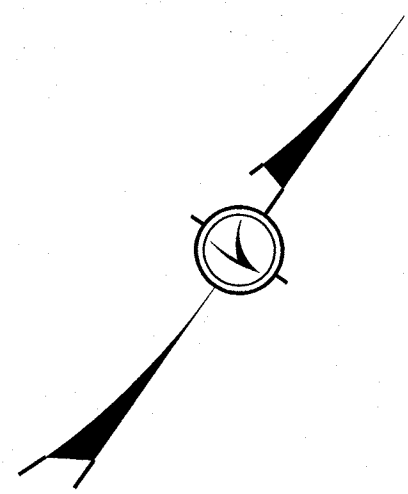
* NAMED FISCHER DRIVE
7/23/07

RECEIVED _____, 20____
RECORDED _____, 20____
BOOK _____ PAGE _____
COUNTY RECORDER



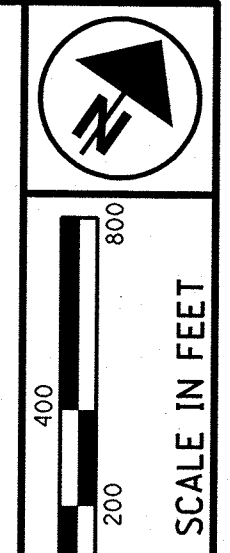
MONUMENT LEGEND

- ◻ EXISTING R/W MONUMENT BOX
- ◻ PROPOSED R/W MONUMENT BOX
- ⊙ EXISTING CONCRETE MONUMENT
- PROPOSED CONCRETE MONUMENT
- ⚡ RAILROAD SPIKE FOUND
- ⚡ RAILROAD SPIKE SET
- ⊙ I.P.F. IRON PIN FOUND
- ⊙ I.P.F. IRON PIN FOUND W/ ID CAP
- I.P.S. IRON PIN SET W/ ID CAP
- ⊙ I.P.F. IRON PIPE FOUND
- ⊙ I.P.S. IRON PIPE SET
- ⊙ P.K.F. P.K. NAIL FOUND
- ⊙ P.K.S. P.K. NAIL SET



HEN/LUC-24-10.42/0.00
T-1-USR T-1-USR
SECTIONS 16 & 17 SECTIONS 16 & 17
WATERVILLE TOWNSHIP MONCLOVA TOWNSHIP
LUCAS COUNTY, OHIO LUCAS COUNTY, OHIO

LIMITED ACCESS DECLARATION
 THIS IMPROVEMENT IS ESPECIALLY DESIGNED FOR THROUGH TRAFFIC AND HAS BEEN DECLARED A LIMITED ACCESS HIGHWAY OR FREEWAY BY ACTION OF THE DIRECTOR IN ACCORDANCE WITH THE PROVISIONS OF SECTION 5511.02 OF THE REVISED CODE OF OHIO.



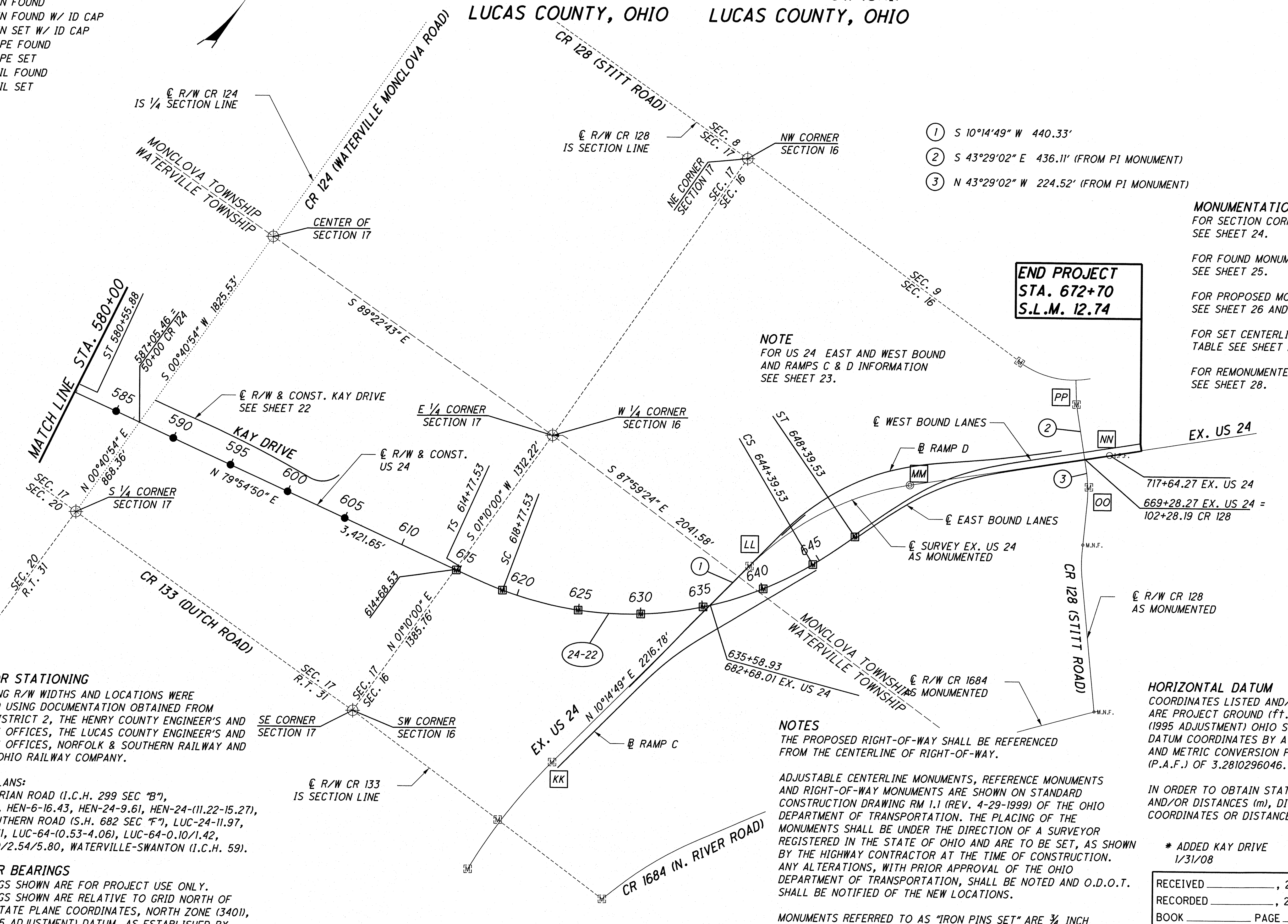
PID NO. **20404**

R/W DESIGNER: JDB
 R/W REVIEWER: JLW

CENTERLINE PLAT

HEN/LUC-24-10.42/0.00

12/27
 13
 388
 1068
 1193



- ① S 10°14'49" W 440.33'
- ② S 43°29'02" E 436.11' (FROM PI MONUMENT)
- ③ N 43°29'02" W 224.52' (FROM PI MONUMENT)

NOTE
 FOR US 24 EAST AND WEST BOUND AND RAMP C & D INFORMATION SEE SHEET 23.

END PROJECT
STA. 672+70
S.L.M. 12.74

CURVE 24-22
 P.I. STA. 633+07.57
 Δ = 59° 14' 23" (LT)
 Dc = 02°00'00"
 R = 2,864.79'
 Ls = 400.00'
 θs = 04°00'00"
 LT = 266.73'
 ST = 133.40'
 x = 399.81'
 y = 9.31'
 k = 199.97'
 p = 2.33'
 Δc = 51°14'23" (LT)
 Lc = 2,561.99'
 Ts = 1,830.03'
 Es = 433.31'

BASIS FOR STATIONING
 THE EXISTING R/W WIDTHS AND LOCATIONS WERE DETERMINED USING DOCUMENTATION OBTAINED FROM O.D.O.T. DISTRICT 2, THE HENRY COUNTY ENGINEER'S AND RECORDER'S OFFICES, THE LUCAS COUNTY ENGINEER'S AND RECORDER'S OFFICES, NORFOLK & SOUTHERN RAILWAY AND INDIANA & OHIO RAILWAY COMPANY.

O.D.O.T. PLANS:
 LIBERTY-ADRIAN ROAD (I.C.H. 299 SEC "B"), HEN-6-11.73, HEN-6-16.43, HEN-24-9.61, HEN-24-(11.22-15.27), BERKEY-SOUTHERN ROAD (S.H. 682 SEC "F"), LUC-24-11.97, LUC-24-12.71, LUC-64-(10.53-4.06), LUC-64-0.10/1.42, LUC-64-1.70/2.54/5.80, WATERVILLE-SWANTON (I.C.H. 59).

BASIS FOR BEARINGS
 ALL BEARINGS SHOWN ARE FOR PROJECT USE ONLY. THE BEARINGS SHOWN ARE RELATIVE TO GRID NORTH OF THE OHIO STATE PLANE COORDINATES, NORTH ZONE (3401), NAD 83 (1995 ADJUSTMENT) DATUM, AS ESTABLISHED BY G.P.S. OBSERVATIONS IN AUGUST OF 2004.

NOTES
 THE PROPOSED RIGHT-OF-WAY SHALL BE REFERENCED FROM THE CENTERLINE OF RIGHT-OF-WAY.

ADJUSTABLE CENTERLINE MONUMENTS, REFERENCE MONUMENTS AND RIGHT-OF-WAY MONUMENTS ARE SHOWN ON STANDARD CONSTRUCTION DRAWING RM 1.1 (REV. 4-29-1999) OF THE OHIO DEPARTMENT OF TRANSPORTATION. THE PLACING OF THE MONUMENTS SHALL BE UNDER THE DIRECTION OF A SURVEYOR REGISTERED IN THE STATE OF OHIO AND ARE TO BE SET, AS SHOWN BY THE HIGHWAY CONTRACTOR AT THE TIME OF CONSTRUCTION. ANY ALTERATIONS, WITH PRIOR APPROVAL OF THE OHIO DEPARTMENT OF TRANSPORTATION, SHALL BE NOTED AND O.D.O.T. SHALL BE NOTIFIED OF THE NEW LOCATIONS.


MONUMENTS REFERRED TO AS "IRON PINS SET" ARE 3/4 INCH DIAMETER BY 30 INCH LONG IRON BARS WITH A 1/2 INCH DIAMETER ALUMINUM CAP.

HORIZONTAL DATUM
 COORDINATES LISTED AND/OR SHOWN ON THE PLAN ARE PROJECT GROUND (ft.) AND ARE RELATIVE TO NAD 83 (1995 ADJUSTMENT) OHIO STATE PLANE NORTH ZONE DATUM COORDINATES BY A COMBINED SCALE, ELEVATION AND METRIC CONVERSION PROJECT ADJUSTMENT FACTOR (P.A.F.) OF 3.2810296046.

IN ORDER TO OBTAIN STATE PLANE GRID COORDINATES AND/OR DISTANCES (m), DIVIDE THE PROJECT GROUND COORDINATES OR DISTANCES BY THE P.A.F.

* ADDED KAY DRIVE
 1/31/08

RECEIVED _____, 20____
 RECORDED _____, 20____
 BOOK _____ PAGE _____
 COUNTY RECORDER



S:\Projects\Projects K-O\OHD\DR\80444\ROW\sheets\20404R0012(013).dgn 9/12/2012 8:39:10 AM

MONUMENT LEGEND

- ☒ EXISTING R/W MONUMENT BOX
- ☒ PROPOSED R/W MONUMENT BOX
- ⊙ EXISTING CONCRETE MONUMENT
- PROPOSED CONCRETE MONUMENT
- ⋈ RAILROAD SPIKE FOUND
- ⋈ RAILROAD SPIKE SET
- ⊙ I.P.F. IRON PIN FOUND
- ⊙ I.P.F. IRON PIN FOUND W/ ID CAP
- I.P.S. IRON PIN SET W/ ID CAP
- ⊙ I.P.S. IRON PIPE FOUND
- ⊙ I.P.S. IRON PIPE SET
- ⋈ P.K. NAIL FOUND
- ⋈ P.K. NAIL SET

HEN/LUC-24-10.42/0.00

T-5-N, R-8-E SECTION 6 WASHINGTON TOWNSHIP HENRY COUNTY, OHIO
 T-6-N, R-7-E SECTIONS 35 & 36 LIBERTY TOWNSHIP HENRY COUNTY, OHIO
 T-5-N, R-7-E SECTIONS 1 & 2 LIBERTY TOWNSHIP HENRY COUNTY, OHIO

LIMITED ACCESS DECLARATION
 THIS IMPROVEMENT IS ESPECIALLY DESIGNED FOR THROUGH TRAFFIC AND HAS BEEN DECLARED A LIMITED ACCESS HIGHWAY OR FREEWAY BY ACTION OF THE DIRECTOR IN ACCORDANCE WITH THE PROVISIONS OF SECTION 5511.02 OF THE REVISED CODE OF OHIO.

NOTES

THE PROPOSED RIGHT-OF-WAY SHALL BE REFERENCED FROM THE CENTERLINE OF RIGHT-OF-WAY.

ADJUSTABLE CENTERLINE MONUMENTS, REFERENCE MONUMENTS AND RIGHT-OF-WAY MONUMENTS ARE SHOWN ON STANDARD CONSTRUCTION DRAWING RM 1.1 (REV. 4-29-1999) OF THE OHIO DEPARTMENT OF TRANSPORTATION. THE PLACING OF THE MONUMENTS SHALL BE UNDER THE DIRECTION OF A SURVEYOR REGISTERED IN THE STATE OF OHIO AND ARE TO BE SET, AS SHOWN BY THE HIGHWAY CONTRACTOR AT THE TIME OF CONSTRUCTION. ANY ALTERATIONS, WITH PRIOR APPROVAL OF THE OHIO DEPARTMENT OF TRANSPORTATION, SHALL BE NOTED AND O.D.O.T. SHALL BE NOTIFIED OF THE NEW LOCATIONS.

MONUMENTS REFERRED TO AS "IRON PINS SET" ARE 3/4 INCH DIAMETER BY 30 INCH LONG IRON BARS WITH A 1/2 INCH DIAMETER ALUMINUM CAP.

HORIZONTAL DATUM

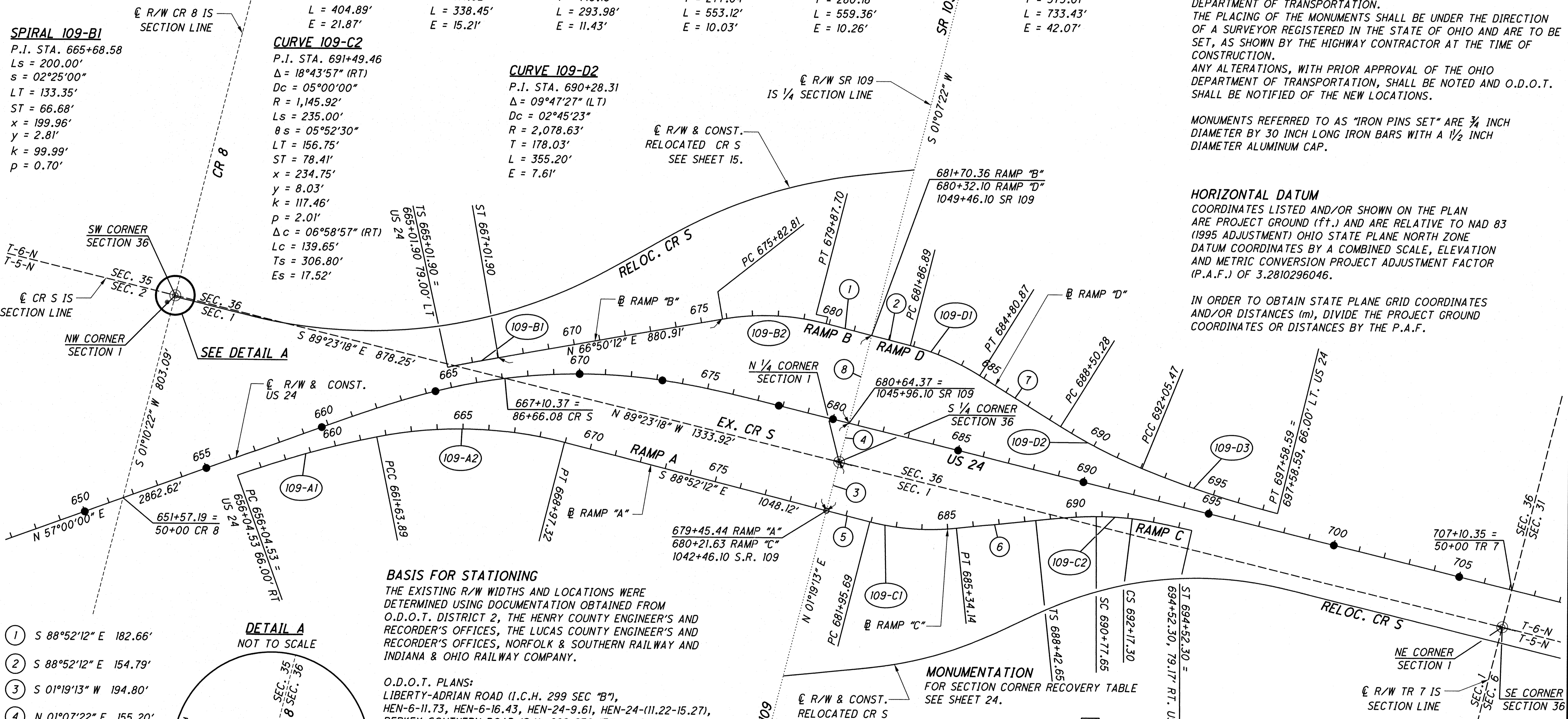
COORDINATES LISTED AND/OR SHOWN ON THE PLAN ARE PROJECT GROUND (ft.) AND ARE RELATIVE TO NAD 83 (1995 ADJUSTMENT) OHIO STATE PLANE NORTH ZONE DATUM COORDINATES BY A COMBINED SCALE, ELEVATION AND METRIC CONVERSION PROJECT ADJUSTMENT FACTOR (P.A.F.) OF 3.2810296046.

IN ORDER TO OBTAIN STATE PLANE GRID COORDINATES AND/OR DISTANCES (m), DIVIDE THE PROJECT GROUND COORDINATES OR DISTANCES BY THE P.A.F.

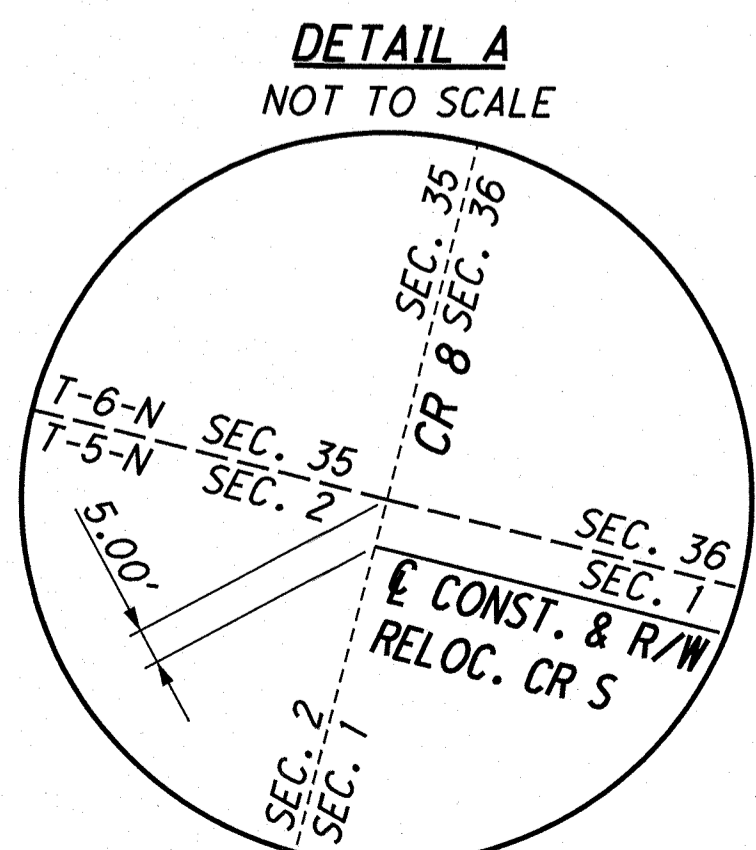
CURVE 109-B2	CURVE 109-C1	CURVE 109-D1	CURVE 109-D3	CURVE 109-A1	CURVE 109-A2
P.I. STA. 677+88.35	P.I. STA. 683+66.71	P.I. STA. 683+35.04	P.I. STA. 694+82.52	P.I. STA. 658+84.71	P.I. STA. 665+36.90
Δ = 24°17'36" (RT)	Δ = 20°19'36" (LT)	Δ = 17°38'20" (RT)	Δ = 08°17'48" (LT)	Δ = 08°23'25" (RT)	Δ = 25°44'28" (RT)
Dc = 06°00'00"	Dc = 06°00'21"	Dc = 06°00'00"	Dc = 01°30'00"	Dc = 01°30'00"	Dc = 03°30'35"
R = 954.93'	R = 954.93'	R = 954.93'	R = 3,819.72'	R = 3,819.72'	R = 31632.50'
T = 205.53'	T = 171.02'	T = 148.16'	T = 277.04'	T = 280.18'	T = 373.01'
L = 404.89'	L = 338.45'	L = 293.98'	L = 553.12'	L = 559.36'	L = 733.43'
E = 21.87'	E = 15.21'	E = 11.43'	E = 10.03'	E = 10.26'	E = 42.07'

CURVE 109-C2
 P.I. STA. 691+49.46
 Δ = 18°43'57" (RT)
 Dc = 05°00'00"
 R = 1,145.92'
 Ls = 235.00'
 θs = 05°52'30"
 LT = 156.75'
 ST = 78.41'
 x = 234.75'
 y = 8.03'
 k = 117.46'
 p = 2.01'
 Δc = 06°58'57" (RT)
 Lc = 139.65'
 Ts = 306.80'
 Es = 17.52'

CURVE 109-D2
 P.I. STA. 690+28.31
 Δ = 09°47'27" (LT)
 Dc = 02°45'23"
 R = 2,078.63'
 T = 178.03'
 L = 355.20'
 E = 7.61'



- ① S 88°52'12" E 182.66'
- ② S 88°52'12" E 154.79'
- ③ S 01°19'13" W 194.80'
- ④ N 01°07'22" E 155.20'
- ⑤ S 88°52'12" E 174.06'
- ⑥ N 70°48'12" E 308.51'
- ⑦ S 71°13'52" E 369.41'
- ⑧ S 01°07'22" W 350.00'



BASIS FOR STATIONING
 THE EXISTING R/W WIDTHS AND LOCATIONS WERE DETERMINED USING DOCUMENTATION OBTAINED FROM O.D.O.T. DISTRICT 2, THE HENRY COUNTY ENGINEER'S AND RECORDER'S OFFICES, THE LUCAS COUNTY ENGINEER'S AND RECORDER'S OFFICES, NORFOLK & SOUTHERN RAILWAY AND INDIANA & OHIO RAILWAY COMPANY.


O.D.O.T. PLANS:
 LIBERTY-ADRIAN ROAD (I.C.H. 299 SEC "B"), HEN-6-11.73, HEN-6-16.43, HEN-24-9.61, HEN-24-(11.22-15.27), BERKEY-SOUTHERN ROAD (S.H. 682 SEC "F"), LUC-24-11.97, LUC-24-12.71, LUC-64-10.53-4.06, LUC-64-0.10/1.42, LUC-64-1.70/2.54/5.80, WATERVILLE-SWANTON (I.C.H. 59).

BASIS FOR BEARINGS
 ALL BEARINGS SHOWN ARE FOR PROJECT USE ONLY.
 THE BEARINGS SHOWN ARE RELATIVE TO GRID NORTH OF THE OHIO STATE PLANE COORDINATES, NORTH ZONE (3401), NAD 83 (1995 ADJUSTMENT) DATUM, AS ESTABLISHED BY G.P.S. OBSERVATIONS IN AUGUST OF 2004.

MONUMENTATION
 FOR SECTION CORNER RECOVERY TABLE SEE SHEET 24.
 FOR FOUND MONUMENTATION [A] TABLE SEE SHEET 25.
 FOR PROPOSED MONUMENT TABLE SEE SHEET 26 AND 27.
 FOR SET CENTERLINE REFERENCE MONUMENT TABLE SEE SHEET 28.
 FOR REMONUMENTED SECTION CORNER TABLE SEE SHEET 28.

* CORRECTED DISTANCES ON RAMP "B" 7/15/08

RECEIVED _____, 20____
 RECORDED _____, 20____
 BOOK _____ PAGE _____
 COUNTY RECORDER




HEN/LUC-24-10.42/0.00
 CENTERLINE PLAT
 SR 109 RAMPS A, B, C, D
 13 / 27
 14
 388
 1069
 1193

9/12/2012 8:37:59 AM
 S:\Projects\Projects K-O\OHD\80444\ROW\sheets\20404RC013(014).dgn

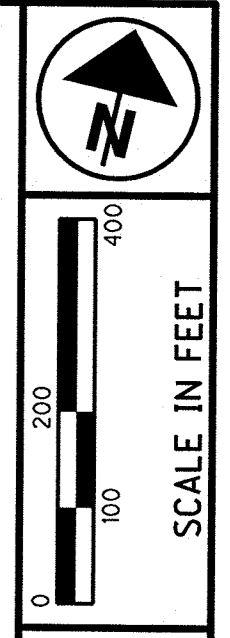
MONUMENT LEGEND

- ◻ EXISTING R/W MONUMENT BOX
- ◻ PROPOSED R/W MONUMENT BOX
- ⊙ EXISTING CONCRETE MONUMENT
- PROPOSED CONCRETE MONUMENT
- ⚡ RAILROAD SPIKE FOUND
- ⚡ RAILROAD SPIKE SET
- I.P.F. IRON PIN FOUND
- I.P.F. IRON PIN FOUND W/ ID CAP
- I.P.S. IRON PIN SET W/ ID CAP
- I.P.F. IRON PIPE FOUND
- I.P.S. IRON PIPE SET
- ⚡ P.K.F. P.K. NAIL FOUND
- ⚡ P.K.S. P.K. NAIL SET



HEN/LUC-24-10.42/0.00
T-6-N, R-7-E T-5-N, R-7-E
SECTIONS 35 & 36 SECTIONS 1 & 2
LIBERTY TOWNSHIP LIBERTY TOWNSHIP
HENRY COUNTY, OHIO HENRY COUNTY, OHIO

MONUMENTATION
 FOR SECTION CORNER RECOVERY TABLE
 SEE SHEET 24.
 FOR FOUND MONUMENTATION TABLE
 SEE SHEET 25.
 FOR PROPOSED MONUMENT TABLE
 SEE SHEET 26 AND 27.
 FOR SET CENTERLINE REFERENCE MONUMENT
 TABLE SEE SHEET 28.
 FOR REMONUMENTED SECTION CORNER TABLE
 SEE SHEET 28.



PID NO. **20404**

R/W DESIGNER: **JDB**
 R/W REVIEWER: **JLW**

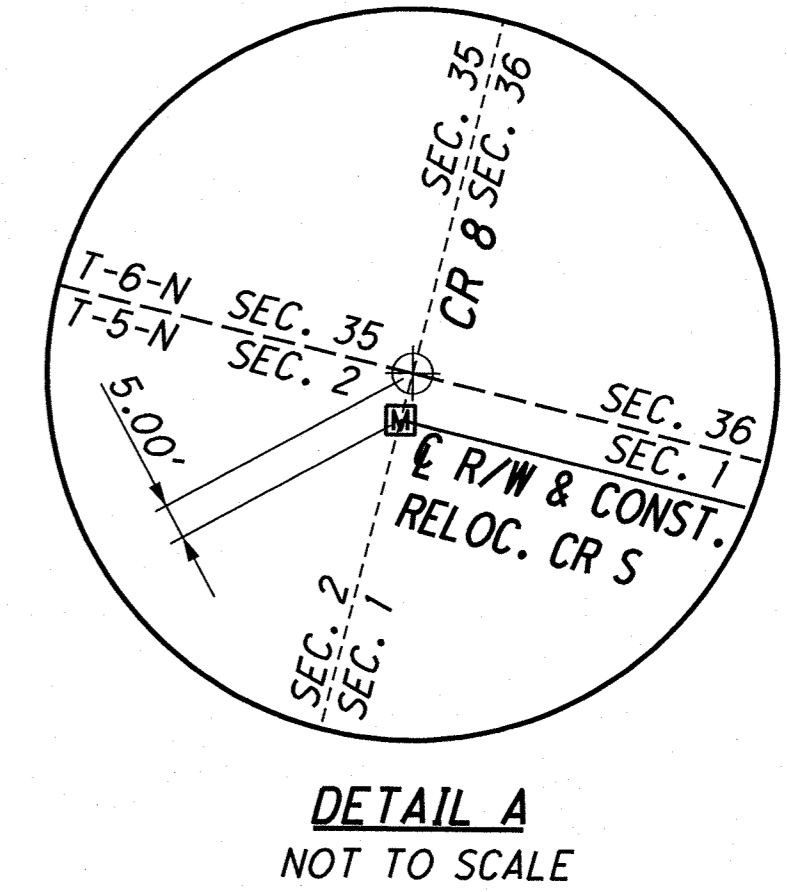
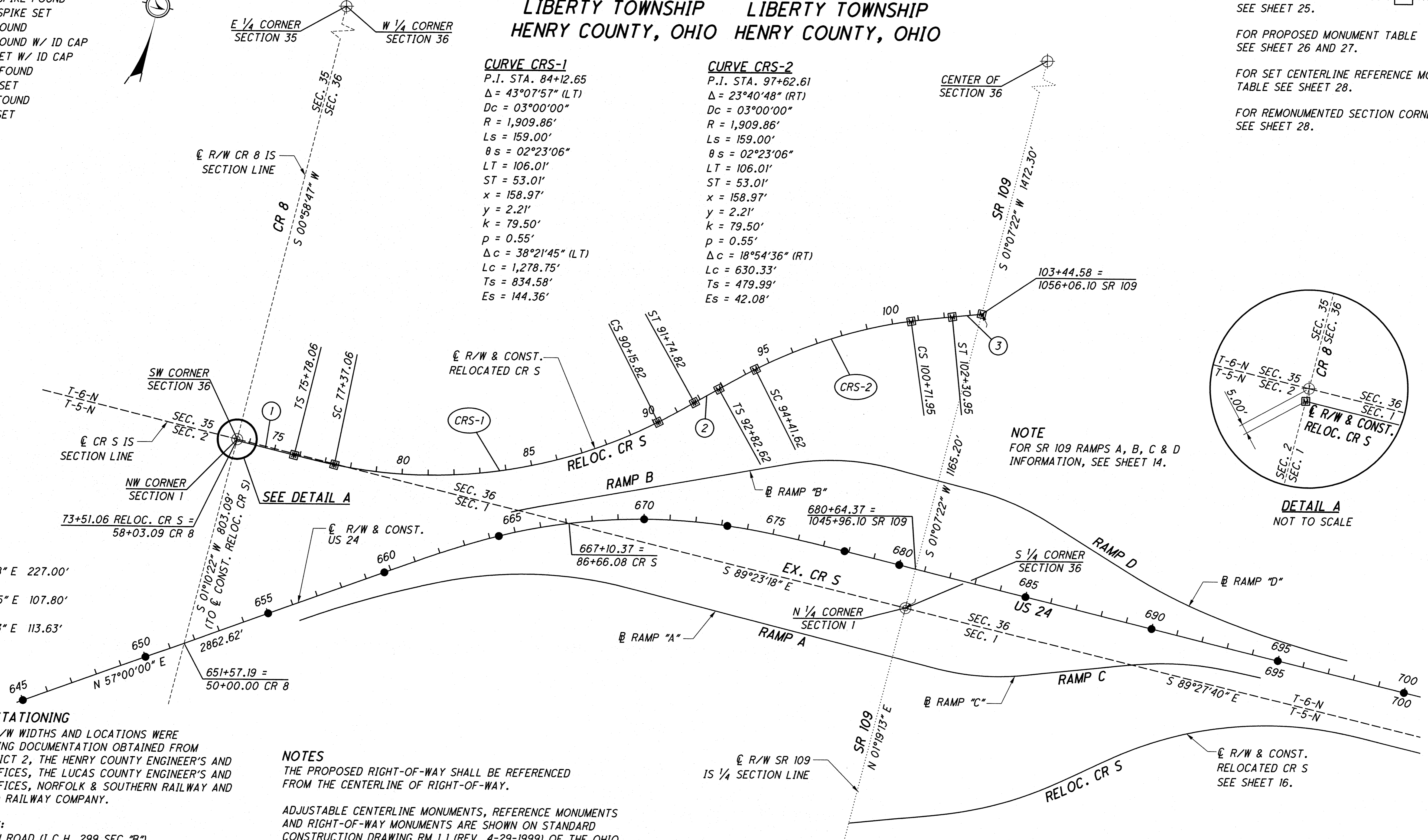
CENTERLINE PLAT
RELOCATED COUNTY ROAD S

HEN / LUC-24-10.42 / 0.00
 14 / 27

15
 388
 1070
 1193

CURVE CRS-1
 P.I. STA. 84+12.65
 Δ = 43°07'57" (LT)
 Dc = 03°00'00"
 R = 1,909.86'
 Ls = 159.00'
 θs = 02°23'06"
 LT = 106.01'
 ST = 53.01'
 x = 158.97'
 y = 2.21'
 k = 79.50'
 p = 0.55'
 Δc = 38°21'45" (LT)
 Lc = 1,278.75'
 Ts = 834.58'
 Es = 144.36'

CURVE CRS-2
 P.I. STA. 97+62.61
 Δ = 23°40'48" (RT)
 Dc = 03°00'00"
 R = 1,909.86'
 Ls = 159.00'
 θs = 02°23'06"
 LT = 106.01'
 ST = 53.01'
 x = 158.97'
 y = 2.21'
 k = 79.50'
 p = 0.55'
 Δc = 18°54'36" (RT)
 Lc = 630.33'
 Ts = 479.99'
 Es = 42.08'



- ① S 89°23'18" E 227.00'
- ② N 47°28'45" E 107.80'
- ③ N 71°09'33" E 113.63'

BASIS FOR STATIONING
 THE EXISTING R/W WIDTHS AND LOCATIONS WERE DETERMINED USING DOCUMENTATION OBTAINED FROM O.D.O.T. DISTRICT 2, THE HENRY COUNTY ENGINEER'S AND RECORDER'S OFFICES, THE LUCAS COUNTY ENGINEER'S AND RECORDER'S OFFICES, NORFOLK & SOUTHERN RAILWAY AND INDIANA & OHIO RAILWAY COMPANY.

O.D.O.T. PLANS:
 LIBERTY-ADRIAN ROAD (I.C.H. 299 SEC "B"), HEN-6-11.73, HEN-6-16.43, HEN-24-9.61, HEN-24-(11.22-15.27), BERKEY-SOUTHERN ROAD (S.H. 682 SEC "F"), LUC-24-11.97, LUC-24-12.71, LUC-64-(0.53-4.06), LUC-64-0.10/1.42, LUC-64-1.70/2.54/5.80, WATERTVILLE-SWANTON (I.C.H. 59).

BASIS FOR BEARINGS
 ALL BEARINGS SHOWN ARE FOR PROJECT USE ONLY.

THE BEARINGS SHOWN ARE RELATIVE TO GRID NORTH OF THE OHIO STATE PLANE COORDINATES, NORTH ZONE (3401), NAD 83 (1995 ADJUSTMENT) DATUM, AS ESTABLISHED BY G.P.S. OBSERVATIONS IN AUGUST OF 2004.


NOTES
 THE PROPOSED RIGHT-OF-WAY SHALL BE REFERENCED FROM THE CENTERLINE OF RIGHT-OF-WAY.
 ADJUSTABLE CENTERLINE MONUMENTS, REFERENCE MONUMENTS AND RIGHT-OF-WAY MONUMENTS ARE SHOWN ON STANDARD CONSTRUCTION DRAWING RM 1.1 (REV. 4-29-1999) OF THE OHIO DEPARTMENT OF TRANSPORTATION.
 THE PLACING OF THE MONUMENTS SHALL BE UNDER THE DIRECTION OF A SURVEYOR REGISTERED IN THE STATE OF OHIO AND ARE TO BE SET, AS SHOWN BY THE HIGHWAY CONTRACTOR AT THE TIME OF CONSTRUCTION.
 ANY ALTERATIONS, WITH PRIOR APPROVAL OF THE OHIO DEPARTMENT OF TRANSPORTATION, SHALL BE NOTED AND O.D.O.T. SHALL BE NOTIFIED OF THE NEW LOCATIONS.

MONUMENTS REFERRED TO AS "IRON PINS SET" ARE 3/4 INCH DIAMETER BY 30 INCH LONG IRON BARS WITH A 1/2 INCH DIAMETER ALUMINUM CAP.

HORIZONTAL DATUM
 COORDINATES LISTED AND/OR SHOWN ON THE PLAN ARE PROJECT GROUND (ft.) AND ARE RELATIVE TO NAD 83 (1995 ADJUSTMENT) OHIO STATE PLANE NORTH ZONE DATUM COORDINATES BY A COMBINED SCALE, ELEVATION AND METRIC CONVERSION PROJECT ADJUSTMENT FACTOR (P.A.F.) OF 3.2810296046.

IN ORDER TO OBTAIN STATE PLANE GRID COORDINATES AND/OR DISTANCES (m), DIVIDE THE PROJECT GROUND COORDINATES OR DISTANCES BY THE P.A.F.

RECEIVED _____, 20____
 RECORDED _____, 20____
 BOOK _____ PAGE _____
 COUNTY RECORDER



9/12/2012 8:37:38 AM S:\Projects\Projects K-0\OHD\80444\ROW\sheets\20404RC014(015).dgn

MONUMENT LEGEND

- ☐ EXISTING R/W MONUMENT BOX
- ▣ PROPOSED R/W MONUMENT BOX
- ⊙ EXISTING CONCRETE MONUMENT
- PROPOSED CONCRETE MONUMENT
- ⚡ RAILROAD SPIKE FOUND
- ⚡ RAILROAD SPIKE SET
- ⊙ I.R.F. IRON PIN FOUND
- ⊙ I.R.F. IRON PIN FOUND W/ ID CAP
- I.R.S. IRON PIN SET W/ ID CAP
- ⊙ I.R.F. IRON PIPE FOUND
- ⊙ I.R.F. IRON PIPE SET
- ⊙ P.K.F. P.K. NAIL FOUND
- ⊙ P.K.S. P.K. NAIL SET

**T-6-N, R-7-E
SECTION 36
LIBERTY TOWNSHIP
HENRY COUNTY, OHIO**

**T-5-N, R-7-E
SECTION 1
LIBERTY TOWNSHIP
HENRY COUNTY, OHIO**

**T-6-N, R-8-E
SECTION 36
WASHINGTON TOWNSHIP
HENRY COUNTY, OHIO**

**T-5-N, R-8-E
SECTION 6
WASHINGTON TOWNSHIP
HENRY COUNTY, OHIO**

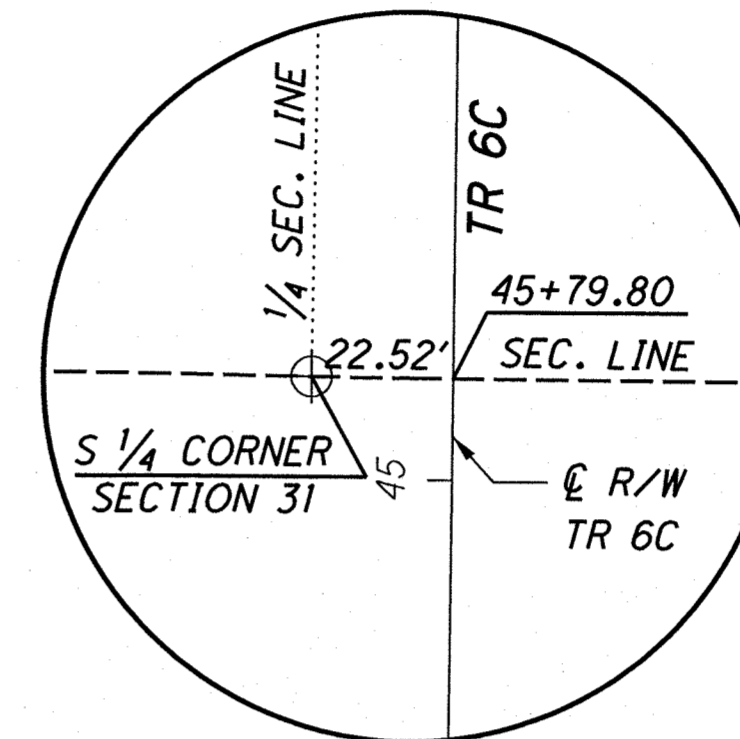
HEN/LUC-24-10.42/0.00

CURVE CRS-3
 P.I. STA. 103+78.31
 $\Delta = 20^{\circ}00'00''$ (LT)
 $Dc = 04^{\circ}00'00''$
 $R = 1,432.40'$
 $Ls = 187.00'$
 $\theta s = 03^{\circ}44'24''$
 $LT = 124.69'$
 $ST = 62.36'$
 $x = 186.92'$
 $y = 4.07'$
 $k = 93.49'$
 $p = 1.02'$
 $\Delta c = 12^{\circ}31'12''$ (LT)
 $Lc = 313.00'$
 $Ts = 346.24'$
 $Es = 23.13'$

CURVE CRS-4
 P.I. STA. 113+25.25
 $\Delta = 39^{\circ}21'41''$ (RT)
 $Dc = 04^{\circ}00'00''$
 $R = 1,432.40'$
 $Ls = 187.00'$
 $\theta s = 03^{\circ}44'24''$
 $LT = 124.69'$
 $ST = 62.36'$
 $x = 186.92'$
 $y = 4.07'$
 $k = 93.49'$
 $p = 1.02'$
 $\Delta c = 31^{\circ}52'53''$ (RT)
 $Lc = 797.03'$
 $Ts = 606.18'$
 $Es = 89.95'$

CURVE CRS-5
 P.I. STA. 137+43.49
 $\Delta = 05^{\circ}00'00''$ (LT)
 $Dc = 01^{\circ}00'00''$
 $R = 5,729.58'$
 $Ls = 64.00'$
 $\theta s = 00^{\circ}19'12''$
 $LT = 42.67'$
 $ST = 21.33'$
 $x = 64.00'$
 $y = 0.12'$
 $k = 32.00'$
 $p = 0.03'$
 $\Delta c = 04^{\circ}21'36''$ (LT)
 $Lc = 436.00'$
 $Ts = 282.16'$
 $Es = 5.49'$

CURVE CRS-6
 P.I. STA. 144+10.63
 $\Delta = 05^{\circ}06'17''$ (RT)
 $Dc = 01^{\circ}30'00''$
 $R = 3,819.72'$
 $Ls = 92.00'$
 $\theta s = 00^{\circ}41'24''$
 $LT = 61.33'$
 $ST = 30.67'$
 $x = 92.00'$
 $y = 0.37'$
 $k = 46.00'$
 $p = 0.09'$
 $\Delta c = 03^{\circ}43'29''$ (RT)
 $Lc = 248.31'$
 $Ts = 216.27'$
 $Es = 3.89'$



**DETAIL A
NOT TO SCALE**

RELOC. CR S
 $S 01^{\circ}07'22'' W$
 103+44.58 RELOC. CR S =
 1056+06.10 SR 109

RAMP D
 SEE SHEET 14.

680+64.37 =
 1045+96.10 SR 109

S 1/4 CORNER
 SECTION 36
 N 1/4 CORNER
 SECTION 1

RAMP C
 SEE SHEET 14.

R/W & CONST.
 RELOCATED CR S

MONUMENTATION

FOR SECTION CORNER RECOVERY TABLE
 SEE SHEET 24.

FOR FOUND MONUMENTATION TABLE
 SEE SHEET 25.

FOR PROPOSED MONUMENT TABLE
 SEE SHEET 26 AND 27.

FOR SET CENTERLINE REFERENCE MONUMENT
 TABLE SEE SHEET 28.

FOR REMONUMENTED SECTION CORNER TABLE
 SEE SHEET 28.

BASIS FOR STATIONING

THE EXISTING R/W WIDTHS AND LOCATIONS WERE DETERMINED USING DOCUMENTATION OBTAINED FROM O.D.O.T. DISTRICT 2, THE HENRY COUNTY ENGINEER'S AND RECORDER'S OFFICES, THE LUCAS COUNTY ENGINEER'S AND RECORDER'S OFFICES, NORFOLK & SOUTHERN RAILWAY AND INDIANA & OHIO RAILWAY COMPANY.

O.D.O.T. PLANS:

LIBERTY-ADRIAN ROAD (I.C.H. 299 SEC "B"), HEN-6-11.73, HEN-6-16.43, HEN-24-9.61, HEN-24-(11.22-15.27), BERKEY-SOUTHERN ROAD (S.H. 682 SEC "F"), LUC-24-11.97, LUC-24-12.71, LUC-64-10.53-4.06, LUC-64-0.10/1.42, LUC-64-1.70/2.54/5.80, WATERVILLE-SWANTON (I.C.H. 59).

BASIS FOR BEARINGS

ALL BEARINGS SHOWN ARE FOR PROJECT USE ONLY.

THE BEARINGS SHOWN ARE RELATIVE TO GRID NORTH OF THE OHIO STATE PLANE COORDINATES, NORTH ZONE (3401), NAD 83 (1995 ADJUSTMENT) DATUM, AS ESTABLISHED BY G.P.S. OBSERVATIONS IN AUGUST OF 2004.

NOTES

THE PROPOSED RIGHT-OF-WAY SHALL BE REFERENCED FROM THE CENTERLINE OF RIGHT-OF-WAY.

ADJUSTABLE CENTERLINE MONUMENTS, REFERENCE MONUMENTS AND RIGHT-OF-WAY MONUMENTS ARE SHOWN ON STANDARD CONSTRUCTION DRAWING RM 1.1 (REV. 4-29-1999) OF THE OHIO DEPARTMENT OF TRANSPORTATION.

THE PLACING OF THE MONUMENTS SHALL BE UNDER THE DIRECTION OF A SURVEYOR REGISTERED IN THE STATE OF OHIO AND ARE TO BE SET, AS SHOWN BY THE HIGHWAY CONTRACTOR AT THE TIME OF CONSTRUCTION. ANY ALTERATIONS, WITH PRIOR APPROVAL OF THE OHIO DEPARTMENT OF TRANSPORTATION, SHALL BE NOTED AND O.D.O.T. SHALL BE NOTIFIED OF THE NEW LOCATIONS.


MONUMENTS REFERRED TO AS "IRON PINS SET" ARE 3/4 INCH DIAMETER BY 30 INCH LONG IRON BARS WITH A 1/2 INCH DIAMETER ALUMINUM CAP.

HORIZONTAL DATUM

COORDINATES LISTED AND/OR SHOWN ON THE PLAN ARE PROJECT GROUND (FT.) AND ARE RELATIVE TO NAD 83 (1995 ADJUSTMENT) OHIO STATE PLANE NORTH ZONE DATUM COORDINATES BY A COMBINED SCALE, ELEVATION AND METRIC CONVERSION PROJECT ADJUSTMENT FACTOR (P.A.F.) OF 3.2810296046.

IN ORDER TO OBTAIN STATE PLANE GRID COORDINATES AND/OR DISTANCES (M), DIVIDE THE PROJECT GROUND COORDINATES OR DISTANCES BY THE P.A.F.

RECEIVED _____, 20____
 RECORDED _____, 20____
 BOOK _____ PAGE _____
 COUNTY RECORDER



CENTERLINE PLAT
RELOCATED COUNTY ROAD S

HEN / LUC - 24 - 10.42 / 0.00

PID NO. 20404

R/W DESIGNER JDB
R/W REVIEWER JLW

15 / 27

16
388
1071
1193

8:36:52 AM

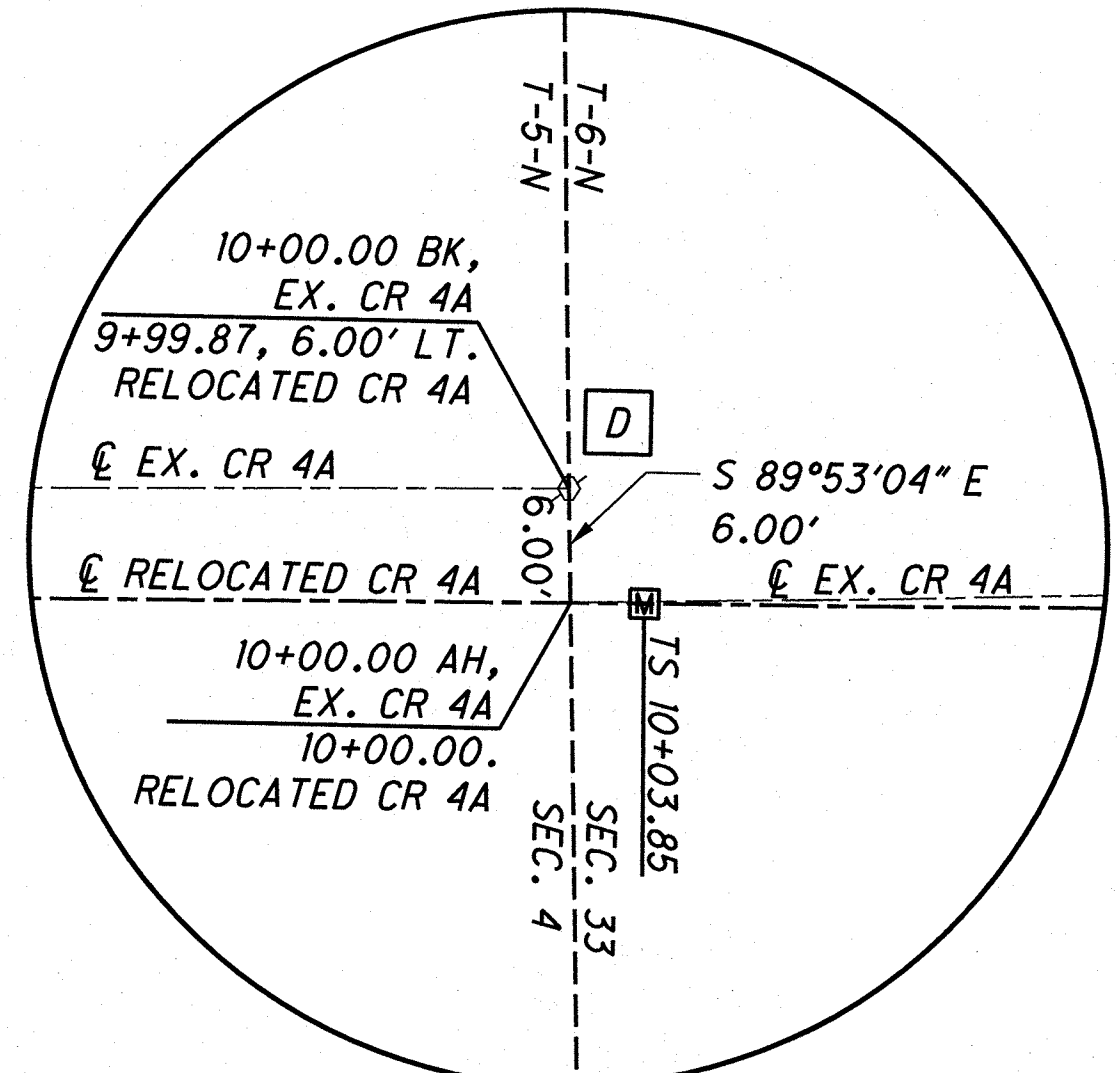
9/12/2012 8:36:52 AM S:\Projects\Projects K-O\O\HDR\80444\ROW\sheets\20404RC015(016).dgn

HEN/LUC-24-10.42/0.00

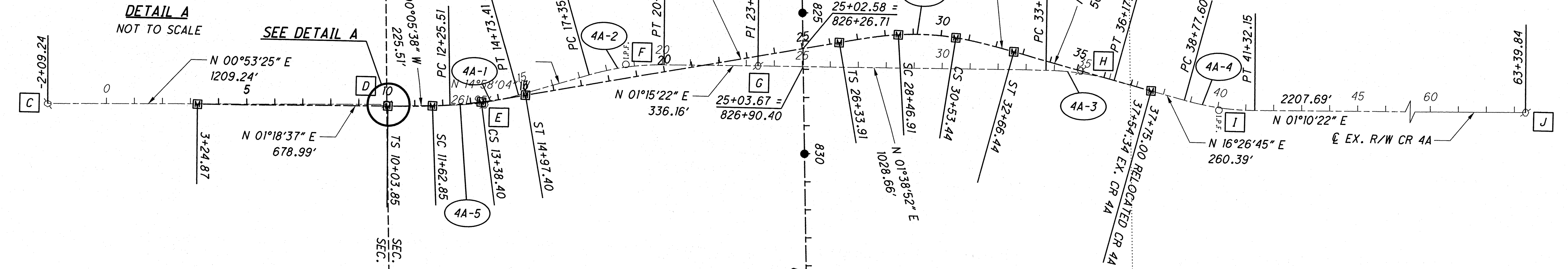
T-5-N, R-8-E SECTION 4 WASHINGTON TOWNSHIP HENRY COUNTY, OHIO

T-6-N, R-8-E SECTION 33 WASHINGTON TOWNSHIP HENRY COUNTY, OHIO

- MONUMENT LEGEND**
- ◻ EXISTING R/W MONUMENT BOX
 - ◻ PROPOSED R/W MONUMENT BOX
 - ⊙ EXISTING CONCRETE MONUMENT
 - PROPOSED CONCRETE MONUMENT
 - ✕ RAILROAD SPIKE FOUND
 - ✕ RAILROAD SPIKE SET
 - I.P.F. IRON PIN FOUND
 - ⊙ I.P.F. IRON PIN FOUND W/ ID CAP
 - I.P.S. IRON PIN SET W/ ID CAP
 - ⊙ I.P.S. IRON PIPE FOUND
 - I.P.S. IRON PIPE SET
 - P.K.F. P.K. NAIL FOUND
 - P.K.S. P.K. NAIL SET



CURVE 4A-5	CURVE 4A-6
P.I. STA. 12+51.10	P.I. STA. 29+54.01
$\Delta = 10^{\circ}02'11''$ (LT)	$\Delta = 25^{\circ}10'19''$ (RT)
$Dc = 03^{\circ}00'00''$	$Dc = 06^{\circ}00'00''$
$R = 1,909.86'$	$R = 954.93'$
$Ls = 159.00'$	$Ls = 213.00'$
$\theta s = 02^{\circ}23'06''$	$\theta s = 06^{\circ}23'24''$
$LT = 106.01'$	$LT = 142.09'$
$ST = 53.01'$	$ST = 71.08'$
$x = 158.97'$	$x = 212.74'$
$y = 2.21'$	$y = 7.91'$
$k = 79.50'$	$k = 106.46'$
$p = 0.55'$	$p = 1.98'$
$\Delta c = 05^{\circ}15'59''$ (LT)	$\Delta c = 12^{\circ}23'31''$ (RT)
$Lc = 175.54'$	$Lc = 206.53'$
$Ts = 247.24'$	$Ts = 320.10'$
$Es = 7.90'$	$Es = 25.54'$



EX. CURVE 4A-1	EX. CURVE 4A-2	EX. CURVE 4A-3	EX. CURVE 4A-4
P.I. STA. 13+50.16	P.I. STA. 18+71.47	P.I. STA. 34+94.58	P.I. STA. 40+05.64
$\Delta = 14^{\circ}52'26''$ (LT)	$\Delta = 16^{\circ}13'26''$ (RT)	$\Delta = 14^{\circ}47'53''$ (RT)	$\Delta = 15^{\circ}16'24''$ (LT)
$Dc = 06^{\circ}00'00''$	$Dc = 06^{\circ}00'00''$	$Dc = 06^{\circ}00'00''$	$Dc = 06^{\circ}00'00''$
$R = 954.93'$	$R = 954.93'$	$R = 954.93'$	$R = 954.93'$
$T = 124.65'$	$T = 136.11'$	$T = 124.01'$	$T = 128.04'$
$L = 247.90'$	$L = 270.40'$	$L = 246.63'$	$L = 254.55'$
$E = 8.10'$	$E = 9.65'$	$E = 8.02'$	$E = 8.55'$

NOTES
 THE PROPOSED RIGHT OF WAY SHALL BE REFERENCED FROM THE CENTERLINE OF RIGHT OF WAY.
 ADJUSTABLE CENTERLINE MONUMENTS, REFERENCE MONUMENTS AND RIGHT OF WAY MONUMENTS ARE SHOWN ON STANDARD CONSTRUCTION DRAWING RM 1.1 (REV. 4-29-99) OF THE OHIO DEPARTMENT OF TRANSPORTATION. THE PLACING OF THE MONUMENTS SHALL BE UNDER THE DIRECTION OF A SURVEYOR REGISTERED IN THE STATE OF OHIO AND ARE TO BE SET, AS SHOWN BY THE HIGHWAY CONTRACTOR AT THE TIME OF CONSTRUCTION. ANY ALTERATIONS, WITH PRIOR APPROVAL OF THE OHIO DEPARTMENT OF TRANSPORTATION, SHALL BE NOTED AND O.D.O.T. SHALL BE NOTIFIED OF THE NEW LOCATIONS.

BASIS FOR STATIONING
 THE EXISTING R/W WIDTHS AND LOCATIONS WERE DETERMINED USING DOCUMENTATION OBTAINED FROM O.D.O.T. DISTRICT 2, THE HENRY COUNTY ENGINEER'S AND RECORDER'S OFFICES, THE LUCAS COUNTY ENGINEER'S AND RECORDER'S OFFICES, NORFOLK & SOUTHERN RAILWAY AND INDIANA & OHIO RAILWAY COMPANY.

O.D.O.T. PLANS:
 LIBERTY-ADRIAN ROAD (I.C.H. 299 SEC "B"), HEN-6-11.73, HEN-6-16.43, HEN-24-9.61, HEN-24-(11.22-15.27), BERKEY-SOUTHERN ROAD (S.H. 682 SEC "F"), LUC-24-11.97, LUC-24-12.71, LUC-64-10.53-4.06, LUC-64-0.10/1.42, LUC-64-1.70/2.54/5.80, WATERVILLE-SWANTON (I.C.H. 59).

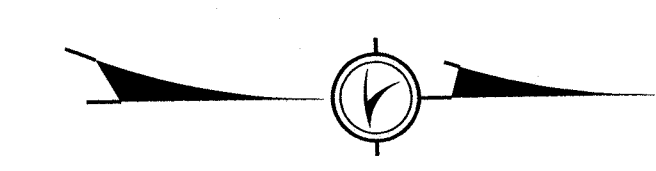
BASIS FOR BEARINGS
 ALL BEARINGS SHOWN ARE FOR PROJECT USE ONLY.

THE BEARINGS SHOWN ARE RELATIVE TO GRID NORTH OF THE OHIO STATE PLANE COORDINATES, NORTH ZONE (3401), NAD 83 (1995 ADJUSTMENT) DATUM, AS ESTABLISHED BY G.P.S. OBSERVATIONS IN AUGUST OF 2004.

MONUMENTATION
 FOR SECTION CORNER RECOVERY TABLE SEE SHEET 24.
 FOR FOUND MONUMENTATION [A] TABLE SEE SHEET 25.
 FOR PROPOSED MONUMENT TABLE SEE SHEET 26 AND 27.
 FOR SET CENTERLINE REFERENCE MONUMENT TABLE SEE SHEET 28.
 FOR REMONUMENTED SECTION CORNER TABLE SEE SHEET 28.

HORIZONTAL DATUM
 COORDINATES LISTED AND/OR SHOWN ON THE PLAN ARE PROJECT GROUND (ft.) AND ARE RELATIVE TO NAD 83 (1995 ADJUSTMENT) OHIO STATE PLANE NORTH ZONE DATUM COORDINATES BY A COMBINED SCALE, ELEVATION AND METRIC CONVERSION PROJECT ADJUSTMENT FACTOR (P.A.F.) OF 3.2810296046.

IN ORDER TO OBTAIN STATE PLANE GRID COORDINATES AND/OR DISTANCES (m), DIVIDE THE PROJECT GROUND COORDINATES OR DISTANCES BY THE P.A.F.



N

SCALE IN FEET
0 100 200 400

PID NO. 20404

R/W DESIGNER JDB
R/W REVIEWER JLW


CENTERLINE PLAT
RELOCATED CR 4A

HEN / LUC-24-10.42 / 0.00

16 / 27

17
388

1072
1193

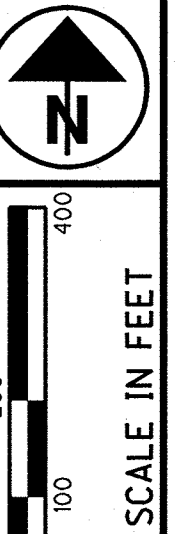


RECEIVED _____, 20____
 RECORDED _____, 20____
 BOOK _____ PAGE _____
 COUNTY RECORDER

S:\Projects\Projects K-0\OHD\80444\ROW\sheets\20404\RC016(017).dgn 9/12/2012 8:36:00 AM

HEN/LUC-24-10.42/0.00 T-6-N, R-9-E SECTIONS 21, 22, 27 & 28 PROVIDENCE TOWNSHIP LUCAS COUNTY, OHIO

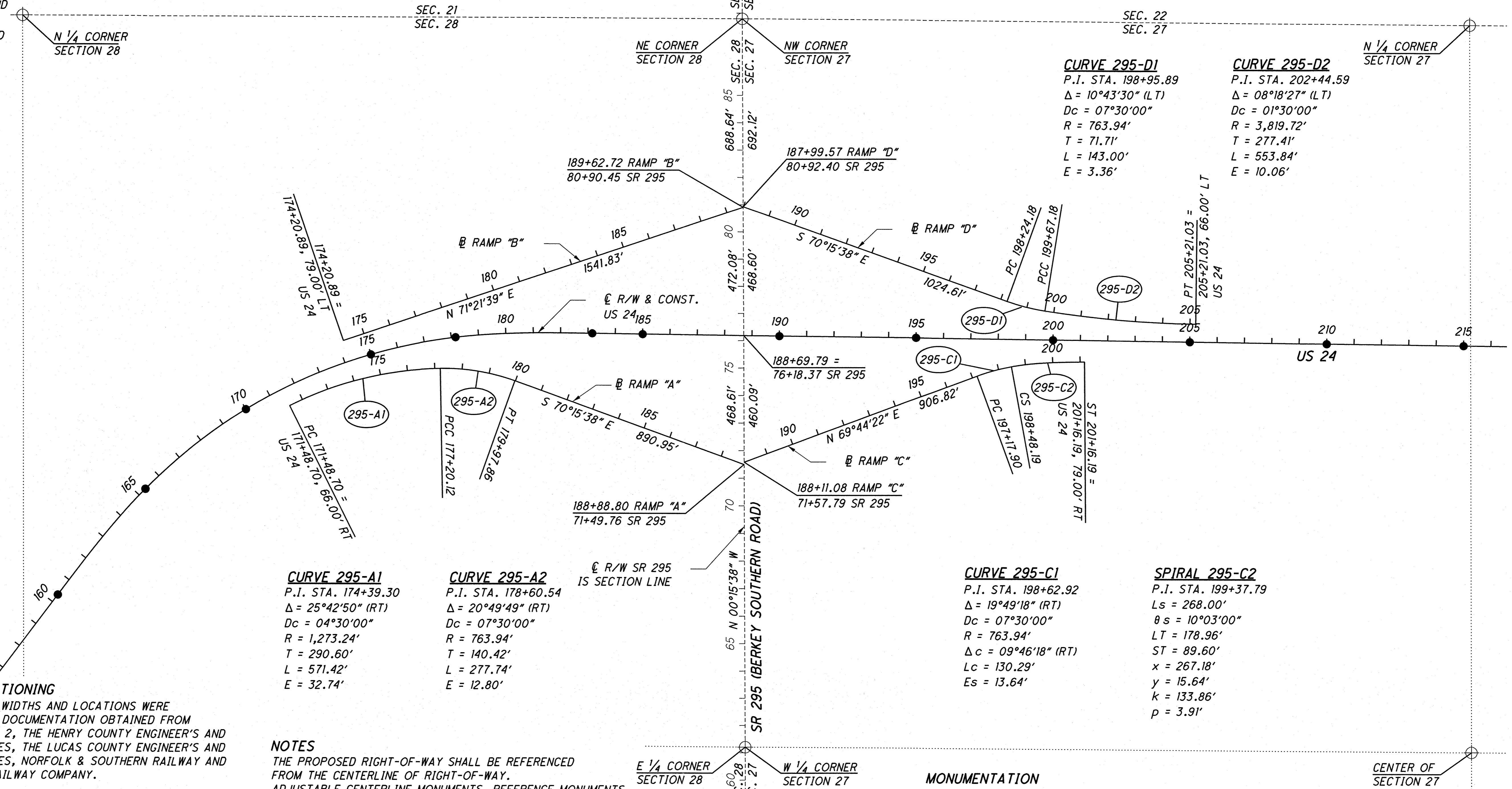

LIMITED ACCESS DECLARATION
THIS IMPROVEMENT IS ESPECIALLY DESIGNED FOR THROUGH TRAFFIC AND HAS BEEN DECLARED A LIMITED ACCESS HIGHWAY OR FREEWAY BY ACTION OF THE DIRECTOR IN ACCORDANCE WITH THE PROVISIONS OF SECTION 5511.02 OF THE REVISED CODE OF OHIO.



- MONUMENT LEGEND**
- ◻ EXISTING R/W MONUMENT BOX
 - ◻ PROPOSED R/W MONUMENT BOX
 - ⊙ EXISTING CONCRETE MONUMENT
 - PROPOSED CONCRETE MONUMENT
 - ⊕ RAILROAD SPIKE FOUND
 - ✱ RAILROAD SPIKE SET
 - I.P.F. IRON PIN FOUND
 - D.I.P.F. IRON PIN FOUND W/ ID CAP
 - I.P.S. IRON PIN SET W/ ID CAP
 - I.P.F. IRON PIPE FOUND
 - I.P.S. IRON PIPE SET
 - P.K.F. P.K. NAIL FOUND
 - P.K.S. P.K. NAIL SET

HORIZONTAL DATUM
COORDINATES LISTED AND/OR SHOWN ON THE PLAN ARE PROJECT GROUND (FT.) AND ARE RELATIVE TO NAD 83 (1995 ADJUSTMENT) OHIO STATE PLANE NORTH ZONE DATUM COORDINATES BY A COMBINED SCALE, ELEVATION AND METRIC CONVERSION PROJECT ADJUSTMENT FACTOR (P.A.F.) OF 3.2810296046.

IN ORDER TO OBTAIN STATE PLANE GRID COORDINATES AND/OR DISTANCES (M), DIVIDE THE PROJECT GROUND COORDINATES OR DISTANCES BY THE P.A.F.



CURVE 295-D1
P.I. STA. 198+95.89
Δ = 10°43'30" (LT)
Dc = 07°30'00"
R = 763.94'
T = 71.71'
L = 143.00'
E = 3.36'

CURVE 295-D2
P.I. STA. 202+44.59
Δ = 08°18'27" (LT)
Dc = 01°30'00"
R = 3,819.72'
T = 277.41'
L = 553.84'
E = 10.06'

CURVE 295-A1
P.I. STA. 174+39.30
Δ = 25°42'50" (RT)
Dc = 04°30'00"
R = 1,273.24'
T = 290.60'
L = 571.42'
E = 32.74'

CURVE 295-A2
P.I. STA. 178+60.54
Δ = 20°49'49" (RT)
Dc = 07°30'00"
R = 763.94'
T = 140.42'
L = 277.74'
E = 12.80'

CURVE 295-C1
P.I. STA. 198+62.92
Δ = 19°49'18" (RT)
Dc = 07°30'00"
R = 763.94'
Δc = 09°46'18" (RT)
Lc = 130.29'
Es = 13.64'

SPIRAL 295-C2
P.I. STA. 199+37.79
Ls = 268.00'
θs = 10°03'00"
LT = 178.96'
ST = 89.60'
x = 267.18'
y = 15.64'
k = 133.86'
p = 3.91'

BASIS FOR STATIONING
THE EXISTING R/W WIDTHS AND LOCATIONS WERE DETERMINED USING DOCUMENTATION OBTAINED FROM O.D.O.T. DISTRICT 2, THE HENRY COUNTY ENGINEER'S AND RECORDER'S OFFICES, THE LUCAS COUNTY ENGINEER'S AND RECORDER'S OFFICES, NORFOLK & SOUTHERN RAILWAY AND INDIANA & OHIO RAILWAY COMPANY.

O.D.O.T. PLANS:
LIBERTY-ADRIAN ROAD (I.C.H. 299 SEC "B"), HEN-6-11.73, HEN-6-16.43, HEN-24-9.61, HEN-24-(11.22-15.27), BERKEY-SOUTHERN ROAD (S.H. 682 SEC "F"), LUC-24-11.97, LUC-24-12.71, LUC-64-(0.53-4.06), LUC-64-0.10/1.42, LUC-64-1.70/2.54/5.80, WATERVILLE-SWANTON (I.C.H. 59).


BASIS FOR BEARINGS
ALL BEARINGS SHOWN ARE FOR PROJECT USE ONLY. THE BEARINGS SHOWN ARE RELATIVE TO GRID NORTH OF THE OHIO STATE PLANE COORDINATES, NORTH ZONE (3401), NAD 83 (1995 ADJUSTMENT) DATUM, AS ESTABLISHED BY G.P.S. OBSERVATIONS IN AUGUST OF 2004.

NOTES
THE PROPOSED RIGHT-OF-WAY SHALL BE REFERENCED FROM THE CENTERLINE OF RIGHT-OF-WAY. ADJUSTABLE CENTERLINE MONUMENTS, REFERENCE MONUMENTS AND RIGHT-OF-WAY MONUMENTS ARE SHOWN ON STANDARD CONSTRUCTION DRAWING RM 1.1 (REV. 4-29-1999) OF THE OHIO DEPARTMENT OF TRANSPORTATION. THE PLACING OF THE MONUMENTS SHALL BE UNDER THE DIRECTION OF A SURVEYOR REGISTERED IN THE STATE OF OHIO AND ARE TO BE SET, AS SHOWN BY THE HIGHWAY CONTRACTOR AT THE TIME OF CONSTRUCTION. ANY ALTERATIONS, WITH PRIOR APPROVAL OF THE OHIO DEPARTMENT OF TRANSPORTATION, SHALL BE NOTED AND O.D.O.T. SHALL BE NOTIFIED OF THE NEW LOCATIONS.

MONUMENTS REFERRED TO AS "IRON PINS SET" ARE 3/4 INCH DIAMETER BY 30 INCH LONG IRON BARS WITH A 1/2 INCH DIAMETER ALUMINUM CAP.

MONUMENTATION
FOR SECTION CORNER RECOVERY TABLE SEE SHEET 24.
FOR FOUND MONUMENTATION [A] TABLE SEE SHEET 25.
FOR PROPOSED MONUMENT TABLE SEE SHEET 26 AND 27.
FOR SET CENTERLINE REFERENCE MONUMENT TABLE SEE SHEET 28.
FOR REMONUMENTED SECTION CORNER TABLE SEE SHEET 28.

RECEIVED _____, 20__
RECORDED _____, 20__
BOOK _____ PAGE _____
_____ COUNTY RECORDER



PID NO. 20404

R/W DESIGNER JDB
R/W REVIEWER JLW

CENTERLINE PLAT
SR 295 RAMPS A, B, C & D

HEN / LUC-24-10.42 / 0.00

17 / 27

18
388
1073
1193

S:\Projects\Projects K-O\OHD\80444\ROW\sheets\20404RC017(018).dgn 9/12/2012 8:35:13 AM

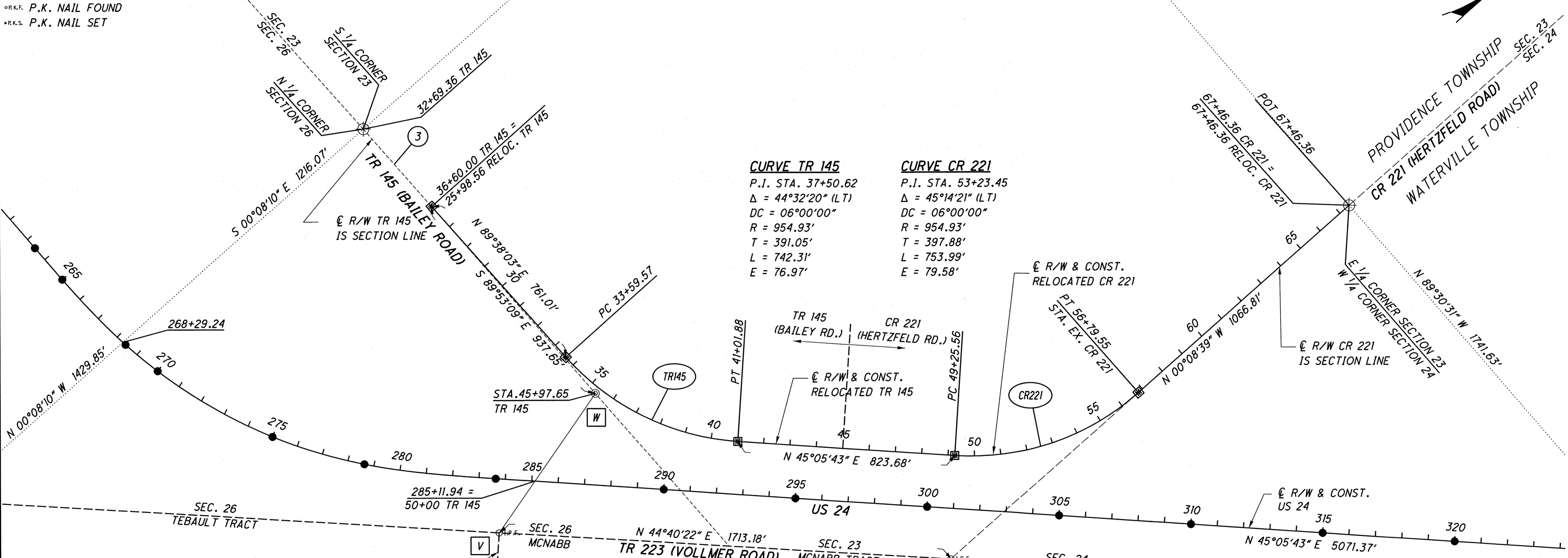
- MONUMENT LEGEND**
- ☐ EXISTING R/W MONUMENT BOX
 - ▣ PROPOSED R/W MONUMENT BOX
 - ⊙ EXISTING CONCRETE MONUMENT
 - PROPOSED CONCRETE MONUMENT
 - ⚓ RAILROAD SPIKE FOUND
 - ✱ RAILROAD SPIKE SET
 - I.P.F. IRON PIN FOUND
 - ⊙ I.P.F. IRON PIN FOUND W/ ID CAP
 - I.P.S. IRON PIN SET W/ ID CAP
 - ⊙ I.P.F. IRON PIPE FOUND
 - ⊙ I.P.S. IRON PIPE SET
 - ⊙ P.K.F. P.K. NAIL FOUND
 - ⊙ P.K.S. P.K. NAIL SET

HORIZONTAL DATUM
COORDINATES LISTED AND/OR SHOWN ON THE PLAN ARE PROJECT GROUND (FT.) AND ARE RELATIVE TO NAD 83 (1995 ADJUSTMENT) OHIO STATE PLANE NORTH ZONE DATUM COORDINATES BY A COMBINED SCALE, ELEVATION AND METRIC CONVERSION PROJECT ADJUSTMENT FACTOR (P.A.F.) OF 3.2810296046.

IN ORDER TO OBTAIN STATE PLANE GRID COORDINATES AND/OR DISTANCES (M), DIVIDE THE PROJECT GROUND COORDINATES OR DISTANCES BY THE P.A.F.

CURVE TR 145
P.I. STA. 37+50.62
Δ = 44°32'20" (LT)
DC = 06°00'00"
R = 954.93'
T = 391.05'
L = 742.31'
E = 76.97'

CURVE CR 221
P.I. STA. 53+23.45
Δ = 45°14'21" (LT)
DC = 06°00'00"
R = 954.93'
T = 397.88'
L = 753.99'
E = 79.58'



BASIS FOR STATIONING
THE EXISTING R/W WIDTHS AND LOCATIONS WERE DETERMINED USING DOCUMENTATION OBTAINED FROM O.D.O.T. DISTRICT 2, THE HENRY COUNTY ENGINEER'S AND RECORDER'S OFFICES, THE LUCAS COUNTY ENGINEER'S AND RECORDER'S OFFICES, NORFOLK & SOUTHERN RAILWAY AND INDIANA & OHIO RAILWAY COMPANY.

O.D.O.T. PLANS:
LIBERTY-ADRIAN ROAD (I.C.H. 299 SEC "B"), HEN-6-11.73, HEN-6-16.43, HEN-24-9.61, HEN-24-(11.22-15.27), BERKEY-SOUTHERN ROAD (S.H. 682 SEC "F"), LUC-24-11.97, LUC-24-12.71, LUC-64-(0.53-4.06), LUC-64-0.10/1.42, LUC-64-1.70/2.54/5.80, WATERVILLE-SWANTON (I.C.H. 59).

BASIS FOR BEARINGS
ALL BEARINGS SHOWN ARE FOR PROJECT USE ONLY. THE BEARINGS SHOWN ARE RELATIVE TO GRID NORTH OF THE OHIO STATE PLANE COORDINATES, NORTH ZONE (3401), NAD 83 (1995 ADJUSTMENT) DATUM, AS ESTABLISHED BY G.P.S. OBSERVATIONS IN AUGUST OF 2004.

NOTES
THE PROPOSED RIGHT-OF-WAY SHALL BE REFERENCED FROM THE CENTERLINE OF RIGHT-OF-WAY. ADJUSTABLE CENTERLINE MONUMENTS, REFERENCE MONUMENTS AND RIGHT-OF-WAY MONUMENTS ARE SHOWN ON STANDARD CONSTRUCTION DRAWING RM 1.1 (REV. 4-29-1999) OF THE OHIO DEPARTMENT OF TRANSPORTATION. THE PLACING OF THE MONUMENTS SHALL BE UNDER THE DIRECTION OF A SURVEYOR REGISTERED IN THE STATE OF OHIO AND ARE TO BE SET, AS SHOWN BY THE HIGHWAY CONTRACTOR AT THE TIME OF CONSTRUCTION. ANY ALTERATIONS, WITH PRIOR APPROVAL OF THE OHIO DEPARTMENT OF TRANSPORTATION, SHALL BE NOTED AND O.D.O.T. SHALL BE NOTIFIED OF THE NEW LOCATIONS.

MONUMENTS REFERRED TO AS "IRON PINS SET" ARE 3/4 INCH DIAMETER BY 30 INCH LONG IRON BARS WITH A 1/2 INCH DIAMETER ALUMINUM CAP.

MONUMENTATION
FOR SECTION CORNER RECOVERY TABLE SEE SHEET 24.

FOR FOUND MONUMENTATION [A] TABLE SEE SHEET 25.

FOR PROPOSED MONUMENT TABLE SEE SHEET 26 AND 27.


FOR SET CENTERLINE REFERENCE MONUMENT TABLE SEE SHEET 28.

FOR REMONUMENTED SECTION CORNER TABLE SEE SHEET 28.

* CHANGED NAMES OF TR 145 & CR 221 7/10/07

- ① N 46°41'27" W 367.83'
- ② N 38°10'21" E 251.69'
- ③ S 89°53'09" E 390.64'

RECEIVED _____, 20____
RECORDED _____, 20____
BOOK _____ PAGE _____
COUNTY RECORDER



19
388
1074
1193

S:\Projects\Projects K-O\OHDR\80444\ROW\Sheets\20404RC01B(019).dgn 9/12/2012 8:34:18 AM

S:\Projects\Projects_K-O\O\HDR\80444\ROW\sheets\20404\RC019(020).dgn 9/12/2012 8:33:53 AM

MONUMENT LEGEND

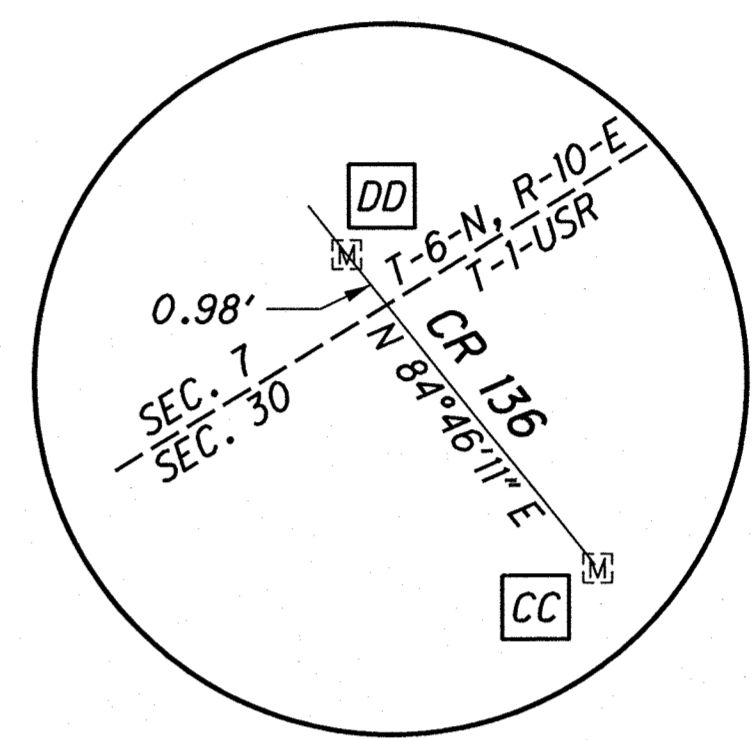
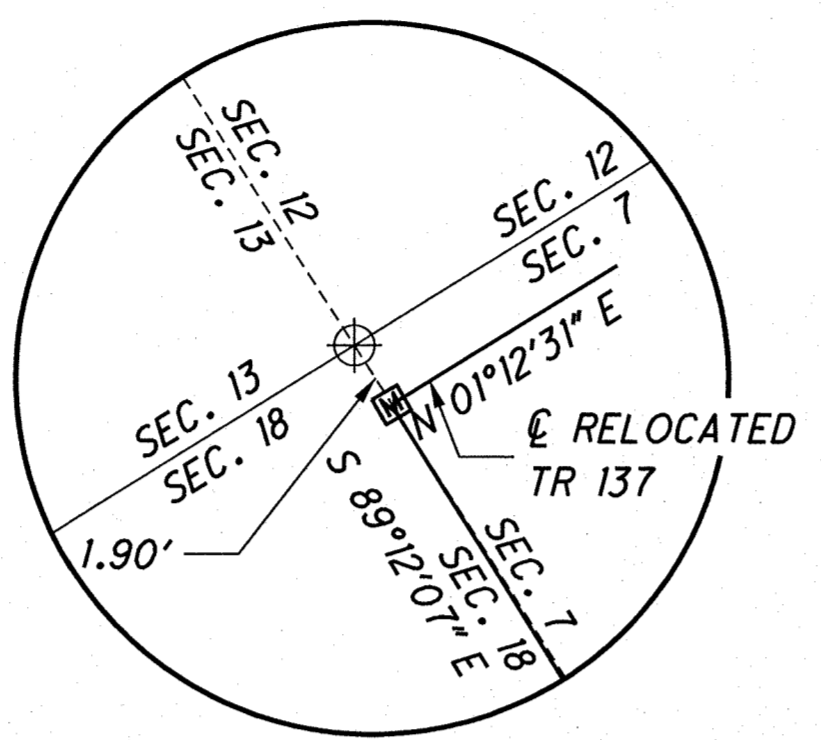
- ◻ EXISTING R/W MONUMENT BOX
- ◻ PROPOSED R/W MONUMENT BOX
- ⊙ EXISTING CONCRETE MONUMENT
- PROPOSED CONCRETE MONUMENT
- ⊗ RAILROAD SPIKE FOUND
- ✱ RAILROAD SPIKE SET
- I.P.F. IRON PIN FOUND
- I.P.F. IRON PIN FOUND W/ ID CAP
- I.P.S. IRON PIN SET W/ ID CAP
- ⊙ I.P.F. IRON PIPE FOUND
- ⊙ I.P.S. IRON PIPE SET
- ⊙ P.K.F. P.K. NAIL FOUND
- ⊙ P.K.S. P.K. NAIL SET

HORIZONTAL DATUM

COORDINATES LISTED AND/OR SHOWN ON THE PLAN ARE PROJECT GROUND (ft.) AND ARE RELATIVE TO NAD 83 (1995 ADJUSTMENT) OHIO STATE PLANE NORTH ZONE DATUM COORDINATES BY A COMBINED SCALE, ELEVATION AND METRIC CONVERSION PROJECT ADJUSTMENT FACTOR (P.A.F.) OF 3.2810296046.

IN ORDER TO OBTAIN STATE PLANE GRID COORDINATES AND/OR DISTANCES (m), DIVIDE THE PROJECT GROUND COORDINATES OR DISTANCES BY THE P.A.F.

HEN/LUC-24-10.42/0.00
T-6-N, R-9-E SECTIONS 12 & 13
WATERVILLE TOWNSHIP LUCAS COUNTY, OHIO
T-6-N, R-10-E SECTIONS 7
WATERVILLE TOWNSHIP LUCAS COUNTY, OHIO



CURVE SER-3
 P.I. STA. 30+50.85
 $\Delta = 26^\circ34'37''$ (LT)
 $D_c = 57^\circ17'45''$
 $R = 100.00'$
 $T = 23.62'$
 $L = 46.39'$
 $E = 2.75'$

CURVE SER-4
 P.I. STA. 54+34.34
 $\Delta = 27^\circ52'21''$ (LT)
 $D_c = 16^\circ00'00''$
 $R = 358.10'$
 $T = 88.86'$
 $L = 174.20'$
 $E = 10.86'$

CURVE TR 137-1
 P.I. STA. 48+29.21
 $\Delta = 52^\circ07'25''$ (RT)
 $D_c = 06^\circ00'00''$
 $R = 954.93'$
 $T = 467.03'$
 $L = 868.73'$
 $E = 108.09'$

CURVE TR 137-2
 P.I. STA. 60+11.92
 $\Delta = 38^\circ33'45''$ (LT)
 $D_c = 06^\circ00'00''$
 $R = 954.93'$
 $T = 334.06'$
 $L = 642.71'$
 $E = 56.75'$

- ① N 53°24'37" E 141.67'
- ② N 00°57'39" E 360.91'
- ③ N 84°45'14" E 30.01'
- ④ N 14°46'11" E 62.89'
- ⑤ S 84°45'14" W 415.36'
- ⑥ N 84°46'11" E 121.99'

BASIS FOR BEARINGS
 ALL BEARINGS SHOWN ARE FOR PROJECT USE ONLY. THE BEARINGS SHOWN ARE RELATIVE TO GRID NORTH OF THE OHIO STATE PLANE COORDINATES, NORTH ZONE (3401), NAD 83 (1995 ADJUSTMENT) DATUM, AS ESTABLISHED BY G.P.S. OBSERVATIONS IN AUGUST OF 2004.

BASIS FOR STATIONING
 THE EXISTING R/W WIDTHS AND LOCATIONS WERE DETERMINED USING DOCUMENTATION OBTAINED FROM O.D.O.T. DISTRICT 2, THE HENRY COUNTY ENGINEER'S AND RECORDER'S OFFICES, THE LUCAS COUNTY ENGINEER'S AND RECORDER'S OFFICES, NORFOLK & SOUTHERN RAILWAY AND INDIANA & OHIO RAILWAY COMPANY.

NOTES
 THE PROPOSED RIGHT-OF-WAY SHALL BE REFERENCED FROM THE CENTERLINE OF RIGHT-OF-WAY.

ADJUSTABLE CENTERLINE MONUMENTS, REFERENCE MONUMENTS AND RIGHT-OF-WAY MONUMENTS ARE SHOWN ON STANDARD CONSTRUCTION DRAWING RM 1.1 (REV. 4-29-1999) OF THE OHIO DEPARTMENT OF TRANSPORTATION. THE PLACING OF THE MONUMENTS SHALL BE UNDER THE DIRECTION OF A SURVEYOR REGISTERED IN THE STATE OF OHIO AND ARE TO BE SET, AS SHOWN BY THE HIGHWAY CONTRACTOR AT THE TIME OF CONSTRUCTION. ANY ALTERATIONS, WITH PRIOR APPROVAL OF THE OHIO DEPARTMENT OF TRANSPORTATION, SHALL BE NOTED AND O.D.O.T. SHALL BE NOTIFIED OF THE NEW LOCATIONS.

MONUMENTS REFERRED TO AS "IRON PINS SET" ARE 3/4 INCH DIAMETER BY 30 INCH LONG IRON BARS WITH A 1/2 INCH DIAMETER ALUMINUM CAP.

MONUMENTATION
 FOR SECTION CORNER RECOVERY TABLE SEE SHEET 24.

FOR FOUND MONUMENTATION [A] TABLE SEE SHEET 25.

FOR PROPOSED MONUMENT TABLE SEE SHEET 26 AND 27.

FOR SET CENTERLINE REFERENCE MONUMENT TABLE SEE SHEET 28.

FOR REMONUMENTED SECTION CORNER TABLE SEE SHEET 28.

* NAMED MOOSMAN DRIVE 7/18/07

RECEIVED _____, 20__
RECORDED _____, 20__
BOOK _____ PAGE _____
_____ COUNTY RECORDER



SCALE IN FEET
 0 100 200 400

R/W DESIGNER: JDB
 R/W REVIEWER: J.L.W.

PID NO. **20404**

CENTERLINE PLAT
SERVICE ROAD 3 & RELOC. TR 137

HEN / LUC-24-10.42 / 0.00

19 / 27

20 / 388

1075 / 1193

HEN/LUC-24-10.42/0.00


T-1-USR

SECTIONS 19 & 30

WATERVILLE TOWNSHIP

LUCAS COUNTY, OHIO

LIMITED ACCESS DECLARATION
 THIS IMPROVEMENT IS ESPECIALLY DESIGNED FOR THROUGH TRAFFIC AND HAS BEEN DECLARED A LIMITED ACCESS HIGHWAY OR FREEWAY BY ACTION OF THE DIRECTOR IN ACCORDANCE WITH THE PROVISIONS OF SECTION 5511.02 OF THE REVISED CODE OF OHIO.



- MONUMENT LEGEND**
- ◻ EXISTING R/W MONUMENT BOX
 - ◻ PROPOSED R/W MONUMENT BOX
 - ⊙ EXISTING CONCRETE MONUMENT
 - PROPOSED CONCRETE MONUMENT
 - ⊙ RAILROAD SPIKE FOUND
 - ✱ RAILROAD SPIKE SET
 - I.P.F. IRON PIN FOUND
 - ⊙ I.P.F. IRON PIN FOUND W/ ID CAP
 - I.P.S. IRON PIN SET W/ ID CAP
 - ⊙ I.P.F. IRON PIPE FOUND
 - ⊙ I.P.S. IRON PIPE SET
 - P.K.F. P.K. NAIL FOUND
 - P.K.S. P.K. NAIL SET

PID NO. **20404**

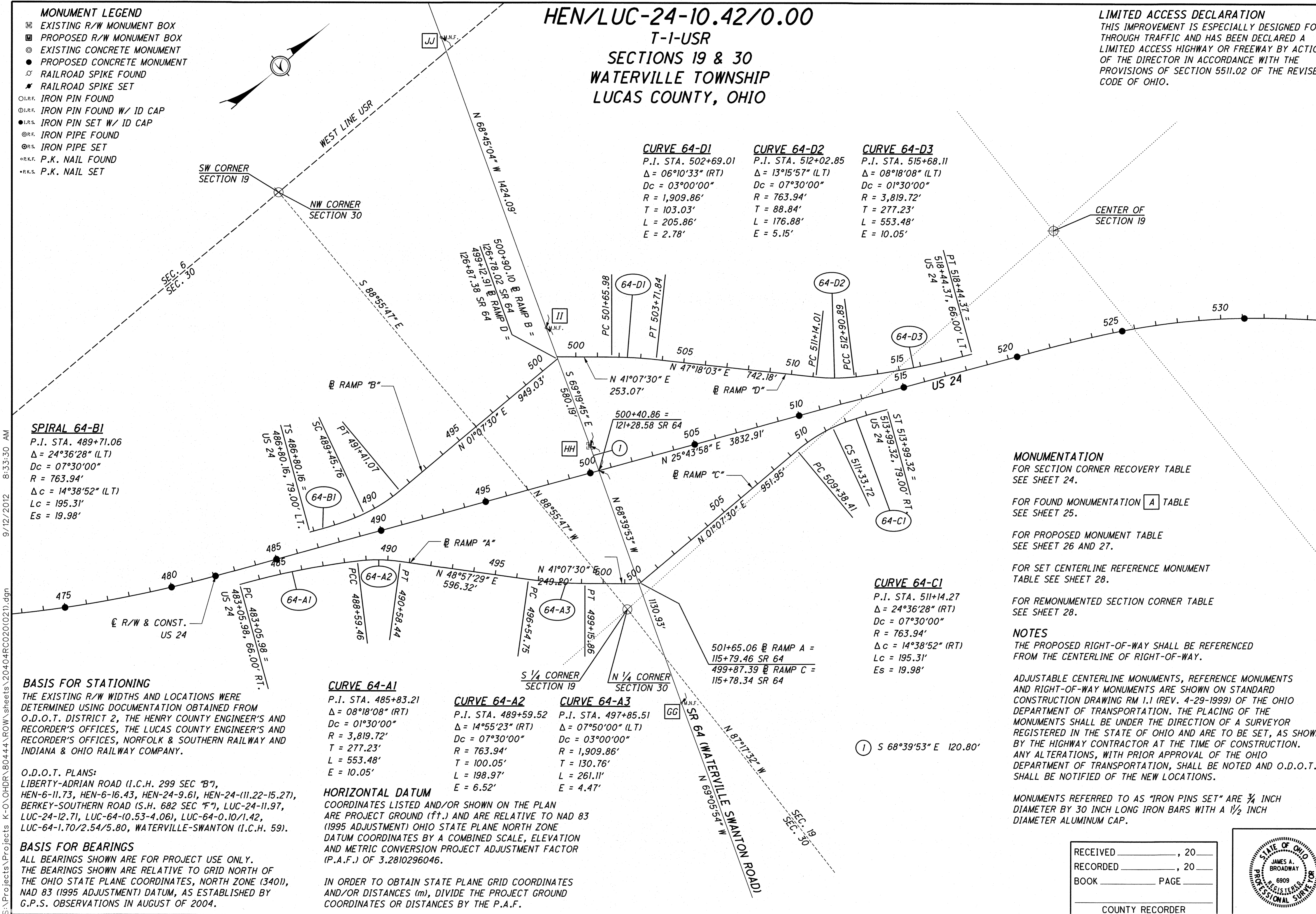
R/W DESIGNER: JDB
 R/W REVIEWER: JLW

CENTERLINE PLAT
 SR 64 RAMPS A, B, C & D

HEN/LUC-24-10.42/0.00

20 / 27

21
 388
 1076
 1193



CURVE 64-D1 P.I. STA. 502+69.01 $\Delta = 06^{\circ}10'33''$ (RT) $Dc = 03^{\circ}00'00''$ $R = 1,909.86'$ $T = 103.03'$ $L = 205.86'$ $E = 2.78'$	CURVE 64-D2 P.I. STA. 512+02.85 $\Delta = 13^{\circ}15'57''$ (LT) $Dc = 07^{\circ}30'00''$ $R = 763.94'$ $T = 88.84'$ $L = 176.88'$ $E = 5.15'$	CURVE 64-D3 P.I. STA. 515+68.11 $\Delta = 08^{\circ}18'08''$ (LT) $Dc = 01^{\circ}30'00''$ $R = 3,819.72'$ $T = 277.23'$ $L = 553.48'$ $E = 10.05'$
--	---	---

SPIRAL 64-B1
 P.I. STA. 489+71.06
 $\Delta = 24^{\circ}36'28''$ (LT)
 $Dc = 07^{\circ}30'00''$
 $R = 763.94'$
 $\Delta c = 14^{\circ}38'52''$ (LT)
 $Lc = 195.31'$
 $Es = 19.98'$

CURVE 64-C1
 P.I. STA. 511+14.27
 $\Delta = 24^{\circ}36'28''$ (RT)
 $Dc = 07^{\circ}30'00''$
 $R = 763.94'$
 $\Delta c = 14^{\circ}38'52''$ (RT)
 $Lc = 195.31'$
 $Es = 19.98'$

CURVE 64-A1
 P.I. STA. 485+83.21
 $\Delta = 08^{\circ}18'08''$ (RT)
 $Dc = 01^{\circ}30'00''$
 $R = 3,819.72'$
 $T = 277.23'$
 $L = 553.48'$
 $E = 10.05'$

CURVE 64-A2
 P.I. STA. 489+59.52
 $\Delta = 14^{\circ}55'23''$ (RT)
 $Dc = 07^{\circ}30'00''$
 $R = 763.94'$
 $T = 100.05'$
 $L = 198.97'$
 $E = 6.52'$

CURVE 64-A3
 P.I. STA. 497+85.51
 $\Delta = 07^{\circ}50'00''$ (LT)
 $Dc = 03^{\circ}00'00''$
 $R = 1,909.86'$
 $T = 130.76'$
 $L = 261.11'$
 $E = 4.47'$

BASIS FOR STATIONING
 THE EXISTING R/W WIDTHS AND LOCATIONS WERE DETERMINED USING DOCUMENTATION OBTAINED FROM O.D.O.T. DISTRICT 2, THE HENRY COUNTY ENGINEER'S AND RECORDER'S OFFICES, THE LUCAS COUNTY ENGINEER'S AND RECORDER'S OFFICES, NORFOLK & SOUTHERN RAILWAY AND INDIANA & OHIO RAILWAY COMPANY.

O.D.O.T. PLANS:
 LIBERTY-ADRIAN ROAD (I.C.H. 299 SEC "B"), HEN-6-11.73, HEN-6-16.43, HEN-24-9.61, HEN-24-(11.22-15.27), BERKEY-SOUTHERN ROAD (S.H. 682 SEC "F"), LUC-24-11.97, LUC-24-12.71, LUC-64-(0.53-4.06), LUC-64-0.10/1.42, LUC-64-1.70/2.54/5.80, WATERVILLE-SWANTON (I.C.H. 59).

BASIS FOR BEARINGS
 ALL BEARINGS SHOWN ARE FOR PROJECT USE ONLY. THE BEARINGS SHOWN ARE RELATIVE TO GRID NORTH OF THE OHIO STATE PLANE COORDINATES, NORTH ZONE (3401), NAD 83 (1995 ADJUSTMENT) DATUM, AS ESTABLISHED BY G.P.S. OBSERVATIONS IN AUGUST OF 2004.

HORIZONTAL DATUM
 COORDINATES LISTED AND/OR SHOWN ON THE PLAN ARE PROJECT GROUND (ft.) AND ARE RELATIVE TO NAD 83 (1995 ADJUSTMENT) OHIO STATE PLANE NORTH ZONE DATUM COORDINATES BY A COMBINED SCALE, ELEVATION AND METRIC CONVERSION PROJECT ADJUSTMENT FACTOR (P.A.F.) OF 3.2810296046.

IN ORDER TO OBTAIN STATE PLANE GRID COORDINATES AND/OR DISTANCES (m), DIVIDE THE PROJECT GROUND COORDINATES OR DISTANCES BY THE P.A.F.

MONUMENTATION
 FOR SECTION CORNER RECOVERY TABLE SEE SHEET 24.
 FOR FOUND MONUMENTATION [A] TABLE SEE SHEET 25.
 FOR PROPOSED MONUMENT TABLE SEE SHEET 26 AND 27.
 FOR SET CENTERLINE REFERENCE MONUMENT TABLE SEE SHEET 28.
 FOR REMONUMENTED SECTION CORNER TABLE SEE SHEET 28.

NOTES
 THE PROPOSED RIGHT-OF-WAY SHALL BE REFERENCED FROM THE CENTERLINE OF RIGHT-OF-WAY.
 ADJUSTABLE CENTERLINE MONUMENTS, REFERENCE MONUMENTS AND RIGHT-OF-WAY MONUMENTS ARE SHOWN ON STANDARD CONSTRUCTION DRAWING RM 1.1 (REV. 4-29-1999) OF THE OHIO DEPARTMENT OF TRANSPORTATION. THE PLACING OF THE MONUMENTS SHALL BE UNDER THE DIRECTION OF A SURVEYOR REGISTERED IN THE STATE OF OHIO AND ARE TO BE SET, AS SHOWN BY THE HIGHWAY CONTRACTOR AT THE TIME OF CONSTRUCTION. ANY ALTERATIONS, WITH PRIOR APPROVAL OF THE OHIO DEPARTMENT OF TRANSPORTATION, SHALL BE NOTED AND O.D.O.T. SHALL BE NOTIFIED OF THE NEW LOCATIONS.

MONUMENTS REFERRED TO AS "IRON PINS SET" ARE 3/4 INCH DIAMETER BY 30 INCH LONG IRON BARS WITH A 1/2 INCH DIAMETER ALUMINUM CAP.

RECEIVED _____, 20____
 RECORDED _____, 20____
 BOOK _____ PAGE _____
 COUNTY RECORDER



9/12/2012 8:33:30 AM S:\Projects\Projects K-O\OHD\80444\ROW\sheets\20404\RC020(021).dgn

HEN/LUC-24-10.42/0.00

T-1-USR SECTION 17 WATERVILLE TOWNSHIP LUCAS COUNTY, OHIO

- MONUMENT LEGEND**
- ☐ EXISTING R/W MONUMENT BOX
 - ▣ PROPOSED R/W MONUMENT BOX
 - ⊙ EXISTING CONCRETE MONUMENT
 - PROPOSED CONCRETE MONUMENT
 - ⊗ RAILROAD SPIKE FOUND
 - ✱ RAILROAD SPIKE SET
 - I.P.F. IRON PIN FOUND
 - ⊙ I.P.F. IRON PIN FOUND W/ ID CAP
 - I.P.S. IRON PIN SET W/ ID CAP
 - ⊙ I.P.F. IRON PIPE FOUND
 - ⊙ I.P.S. IRON PIPE SET
 - ⊙ P.K.F. P.K. NAIL FOUND
 - ⊙ P.K.S. P.K. NAIL SET

MONUMENTATION
FOR SECTION CORNER RECOVERY TABLE
SEE SHEET 24.

FOR FOUND MONUMENTATION [A] TABLE
SEE SHEET 25.

FOR PROPOSED MONUMENT TABLE
SEE SHEET 26 AND 27.

FOR SET CENTERLINE REFERENCE MONUMENT
TABLE SEE SHEET 28.

FOR REMONUMENTED SECTION CORNER TABLE
SEE SHEET 28.

HORIZONTAL DATUM

COORDINATES LISTED AND/OR SHOWN ON THE PLAN ARE PROJECT GROUND (ft.) AND ARE RELATIVE TO NAD 83 (1995 ADJUSTMENT) OHIO STATE PLANE NORTH ZONE DATUM COORDINATES BY A COMBINED SCALE, ELEVATION AND METRIC CONVERSION PROJECT ADJUSTMENT FACTOR (P.A.F.) OF 3.2810296046.

IN ORDER TO OBTAIN STATE PLANE GRID COORDINATES AND/OR DISTANCES (m), DIVIDE THE PROJECT GROUND COORDINATES OR DISTANCES BY THE P.A.F.

NOTES

THE PROPOSED RIGHT OF WAY SHALL BE REFERENCED FROM THE CENTERLINE OF RIGHT OF WAY.

ADJUSTABLE CENTERLINE MONUMENTS, REFERENCE MONUMENTS AND RIGHT OF WAY MONUMENTS ARE SHOWN ON STANDARD CONSTRUCTION DRAWING RM 1.1 (REV. 4-29-99) OF THE OHIO DEPARTMENT OF TRANSPORTATION. THE PLACING OF THE MONUMENTS SHALL BE UNDER THE DIRECTION OF A SURVEYOR REGISTERED IN THE STATE OF OHIO AND ARE TO BE SET, AS SHOWN BY THE HIGHWAY CONTRACTOR AT THE TIME OF CONSTRUCTION. ANY ALTERATIONS, WITH PRIOR APPROVAL OF THE OHIO DEPARTMENT OF TRANSPORTATION, SHALL BE NOTED AND O.D.O.T. SHALL BE NOTIFIED OF THE NEW LOCATIONS.

CURVE SER-7

P.I. STA. 18+82.11
Δ = 06°08'04" (RT)
Dc = 00°38'00"
R = 9046.71'
T = 484.77'
L = 968.61'
E = 12.98'

CURVE SER-8

P.I. STA. 25+09.43
Δ = 71°18'47" (LT)
Dc = 28°38'52"
R = 200.00'
T = 143.48'
L = 248.93'
E = 46.15'

CURVE SER-5

P.I. STA. 10+95.87
Δ = 53°54'22" (RT)
Dc = 45°50'12"
R = 125.00'
T = 63.56'
L = 117.61'
E = 15.23'

CURVE SER-6

P.I. STA. 17+53.31
Δ = 33°26'52" (LT)
Dc = 57°17'45"
R = 100.00'
T = 30.05'
L = 58.38'
E = 4.42'

BASIS FOR STATIONING

THE EXISTING R/W WIDTHS AND LOCATIONS WERE DETERMINED USING DOCUMENTATION OBTAINED FROM O.D.O.T. DISTRICT 2, THE HENRY COUNTY ENGINEER'S AND RECORDER'S OFFICES, THE LUCAS COUNTY ENGINEER'S AND RECORDER'S OFFICES, NORFOLK & SOUTHERN RAILWAY AND INDIANA & OHIO RAILWAY COMPANY.

O.D.O.T. PLANS:
LIBERTY-ADRIAN ROAD (I.C.H. 299 SEC "B"),
HEN-6-11.73, HEN-6-16.43, HEN-24-9.61, HEN-24-(11.22-15.27),
BERKEY-SOUTHERN ROAD (S.H. 682 SEC "F"), LUC-24-11.97,
LUC-24-12.71, LUC-64-(10.53-4.06), LUC-64-0.10/1.42,
LUC-64-1.70/2.54/5.80, WATERVILLE-SWANTON (I.C.H. 59).


BASIS FOR BEARINGS

ALL BEARINGS SHOWN ARE FOR PROJECT USE ONLY.

THE BEARINGS SHOWN ARE RELATIVE TO GRID NORTH OF THE OHIO STATE PLANE COORDINATES, NORTH ZONE (3401), NAD 83 (1995 ADJUSTMENT) DATUM, AS ESTABLISHED BY G.P.S. OBSERVATIONS IN AUGUST OF 2004.

* ADDED KAY DRIVE
1/31/08
NAMED FISCHER DRIVE
7/23/07

RECEIVED _____, 20____
RECORDED _____, 20____
BOOK _____ PAGE _____
COUNTY RECORDER



21 / 27

22 / 388

1077 / 1193

PID NO. 20404

R/W DESIGNER JDB
R/W REVIEWER JLW

CENTERLINE PLAT
FISCHER DRIVE & KAY DRIVE

HEN / LUC-24-10.42 / 0.00

21 / 27
22 / 388
1077 / 1193

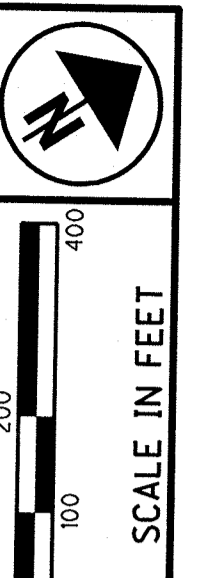
S:\Projects\Projects K-O\OHR\80444\ROW\sheets\20404RC021(022).dgn 9/12/2012 8:32:35 AM

HEN/LUC-24-10.42/0.00

T-1-USR SECTION 16 WATERVILLE TOWNSHIP LUCAS COUNTY, OHIO

T-1-USR SECTION 16 MONCLOVA TOWNSHIP LUCAS COUNTY, OHIO

LIMITED ACCESS DECLARATION THIS IMPROVEMENT IS ESPECIALLY DESIGNED FOR THROUGH TRAFFIC AND HAS BEEN DECLARED A LIMITED ACCESS HIGHWAY OR FREEWAY BY ACTION OF THE DIRECTOR IN ACCORDANCE WITH THE PROVISIONS OF SECTION 5511.02 OF THE REVISED CODE OF OHIO.



- MONUMENT LEGEND
EXISTING R/W MONUMENT BOX
PROPOSED R/W MONUMENT BOX
EXISTING CONCRETE MONUMENT
PROPOSED CONCRETE MONUMENT
RAILROAD SPIKE FOUND
RAILROAD SPIKE SET
IRON PIN FOUND
IRON PIN FOUND W/ ID CAP
IRON PIN SET W/ ID CAP
IRON PIPE FOUND
IRON PIPE SET
P.K. NAIL FOUND
P.K. NAIL SET

CURVE 24D-1
P.I. STA. 676+12.23
Delta = 01°18'40" (LT)
Dc = 00°15'00"
R = 22,918.31'
T = 262.23'
L = 524.43'
E = 1.50'

CURVE 24D-3
P.I. STA. 697+85.30
Delta = 40°48'37" (RT)
Dc = 03°00'00"
R = 1,909.86'
Ls = 250.00'
Ts = 835.96'
Es = 129.32'

CURVE 24D-4
P.I. STA. 710+63.11
Delta = 04°30'00" (LT)
Dc = 00°35'00"
R = 9,822.13'
T = 385.92'
L = 771.44'
E = 7.58'

CURVE EB-1
P.I. STA. 656+34.57
Delta = 25°53'00" (RT)
Dc = 03°00'00"
R = 1,909.86'
Ls = 500.00'
Ts = 689.99'
Es = 55.37'

CURVE WB-1
P.I. STA. 657+17.40
Delta = 25°53'00" (RT)
Dc = 03°00'00"
R = 1,909.86'
Ls = 500.00'
Ts = 689.99'
Es = 55.37'

CURVE 24-22
P.I. STA. 633+07.57
Delta = 59°14'23" (LT)
Dc = 02°00'00"
R = 2,864.79'
Ls = 400.00'
Ts = 1,830.03'
Es = 433.31'

CURVE 24C-1
P.I. STA. 677+56.33
Delta = 14°25'38" (RT)
Dc = 02°30'00"
R = 2,291.83'
Ls = 210.00'
Ts = 395.17'
Es = 19.09'

BASIS OF EXISTING RIGHT-OF-WAY

THE EXISTING R/W WIDTHS AND LOCATIONS WERE DETERMINED USING DOCUMENTATION OBTAINED FROM O.D.O.T. DISTRICT 2, THE HENRY COUNTY ENGINEER'S AND RECORDER'S OFFICES, THE LUCAS COUNTY ENGINEER'S AND RECORDER'S OFFICES, NORFOLK & SOUTHERN RAILWAY AND INDIANA & OHIO RAILWAY COMPANY.

O.D.O.T. PLANS:
LIBERTY-ADRIAN ROAD (I.C.H. 299 SEC "B"),
HEN-6-11.73, HEN-6-16.43, HEN-24-9.61, HEN-24-(11.22-15.27),
BERKEY-SOUTHERN ROAD (S.H. 682 SEC "F"), LUC-24-11.97,
LUC-24-12.71, LUC-64-(10.53-4.06), LUC-64-0.10/1.42,
LUC-64-1.70/2.54/5.80, WATERVILLE-SWANTON (I.C.H. 59).

NOTES

THE PROPOSED RIGHT-OF-WAY SHALL BE REFERENCED FROM THE CENTERLINE OF RIGHT-OF-WAY.

ADJUSTABLE CENTERLINE MONUMENTS, REFERENCE MONUMENTS AND RIGHT-OF-WAY MONUMENTS ARE SHOWN ON STANDARD CONSTRUCTION DRAWING RM 1.1 (REV. 4-29-1999) OF THE OHIO DEPARTMENT OF TRANSPORTATION. THE PLACING OF THE MONUMENTS SHALL BE UNDER THE DIRECTION OF A SURVEYOR REGISTERED IN THE STATE OF OHIO AND ARE TO BE SET, AS SHOWN BY THE HIGHWAY CONTRACTOR AT THE TIME OF CONSTRUCTION. ANY ALTERATIONS, WITH PRIOR APPROVAL OF THE OHIO DEPARTMENT OF TRANSPORTATION, SHALL BE NOTED AND O.D.O.T. SHALL BE NOTIFIED OF THE NEW LOCATIONS.

MONUMENTS REFERRED TO AS "IRON PINS SET" ARE 3/4 INCH DIAMETER BY 30 INCH LONG IRON BARS WITH A 1/2 INCH DIAMETER ALUMINUM CAP.

MONUMENTATION

FOR SECTION CORNER RECOVERY TABLE SEE SHEET 24.

FOR FOUND MONUMENTATION TABLE SEE SHEET 25.

FOR PROPOSED MONUMENT TABLE SEE SHEET 26 AND 27.

FOR SET CENTERLINE REFERENCE MONUMENT TABLE SEE SHEET 28.

FOR REMONUMENTED SECTION CORNER TABLE SEE SHEET 28.

HORIZONTAL DATUM

COORDINATES LISTED AND/OR SHOWN ON THE PLAN ARE PROJECT GROUND (ft.) AND ARE RELATIVE TO NAD 83 (1995 ADJUSTMENT) OHIO STATE PLANE NORTH ZONE DATUM COORDINATES BY A COMBINED SCALE, ELEVATION AND METRIC CONVERSION PROJECT ADJUSTMENT FACTOR (P.A.F.) OF 3.2810296046.

IN ORDER TO OBTAIN STATE PLANE GRID COORDINATES AND/OR DISTANCES (m), DIVIDE THE PROJECT GROUND COORDINATES OR DISTANCES BY THE P.A.F.

PID NO. 20404

R/W DESIGNER JDB
R/W REVIEWER J.L.W.


CENTERLINE PLAT
US 24 RAMPS C & D

HEN / LUC - 24 - 10.42 / 0.00

22 / 27

23
388
1078
1193

RECEIVED _____, 20__
RECORDED _____, 20__
BOOK _____ PAGE _____
COUNTY RECORDER



S:\Projects\Projects K-O\OHD\80444\ROW\sheets\20404RC022(023).dgn 9/12/2012 8:32:02 AM

US 24 CORNER RECOVERY AND RESTORATION - HENRY COUNTY

SECTION	CORNER	TOWNSHIP	PROJECT ADJ. GROUND COORDS. (ft)		STATE PLANE GRID COORDS. (m)		REMARKS
			NORTHING (Y)	EASTING (X)	NORTHING (Y)	EASTING (X)	
3	WI/4	T5N, R7E	643021.790	1541540.169	195981.709	469834.276	RR SPIKE FOUND
	SW		640368.742	1541471.272	195173.107	469813.278	PK NAIL W/SHINER FOUND
	NI/4		645641.177	1544258.518	196780.052	470662.781	RR SPIKE FOUND
	CENTER		642995.301	1544195.919	195973.636	470643.702	STONE FOUND
	SI/4		640334.443	1544145.366	195162.653	470628.294	5/8" IRON ROD FOUND
	EI/4		642964.714	1546854.865	195964.313	471454.102	STONE FOUND
2	SE	T5N, R7E	640328.234	1546812.355	195160.761	471441.145	5/8" IRON ROD FOUND
	NW		645607.267	1546905.833	196769.717	471469.636	RR SPIKE FOUND
	WI/4		642964.714	1546854.865	195964.313	471454.102	STONE FOUND
	SW		640328.234	1546812.355	195160.761	471441.145	5/8" IRON ROD FOUND
	NI/4		645578.120	1549556.126	196760.834	472277.399	RR SPIKE FOUND
	CENTER		642931.656	1549505.141	195954.238	472261.859	CALCULATED POINT
1	SI/4	T5N, R7E	640287.140	1549454.194	195148.236	472246.331	CALCULATED POINT
	NE		645548.431	1552200.741	196751.785	473083.430	RR SPIKE FOUND
	EI/4		642898.710	1552146.499	195944.197	473066.899	RR SPIKE FOUND
	SE		640246.047	1552096.033	195135.712	473051.517	RR SPIKE FOUND
	NW		645548.431	1552200.741	196751.785	473083.430	RR SPIKE FOUND
	WI/4		642898.710	1552146.499	195944.197	473066.899	RR SPIKE FOUND
6	SW	T5N, R8E	640246.047	1552096.033	195135.712	473051.517	RR SPIKE FOUND
	NI/4		645520.149	1554849.484	196743.165	473890.721	MAG NAIL W/SHINER FOUND
	CENTER		642955.054	1554790.366	195961.369	473872.702	MAG NAIL W/SHINER FOUND
	NE		645495.259	1557495.211	196735.579	474697.092	RR SPIKE FOUND
	EI/4		643013.965	1557437.240	195979.324	474679.423	1/2" IRON ROD FOUND
	NW		645495.259	1557495.211	196735.579	474697.092	RR SPIKE FOUND
36	WI/4	T6N, R7E	642871.937	1557434.368	195936.037	474678.548	1/2" IRON ROD FOUND
	NI/4		645458.446	1560177.830	196724.359	475514.707	RR SPIKE FOUND
	NI/16		644152.524	1560151.271	196326.337	475506.612	STONE FOUND NE COR., SE1/4, NW1/4
	NE		645438.814	1562827.554	196718.376	476322.296	RR SPIKE FOUND
	EI/4		642792.192	1562772.254	195911.732	476305.441	5/8" IRON ROD FOUND
	SW		645448.431	1552245.789	197554.635	473097.160	RR SPIKE FOUND
31	SE	T6N, R8E	645448.431	1552200.741	196751.785	473083.430	RR SPIKE FOUND
	CENTER		648157.145	1554901.160	197546.875	473906.471	MAG NAIL W/SHINER FOUND
	SI/4		645520.149	1554849.484	196743.165	473890.721	MAG NAIL W/SHINER FOUND
	EI/4		648136.317	1557550.427	197540.527	474713.920	RR SPIKE FOUND
	SE		645495.259	1557495.211	196735.579	474697.092	RR SPIKE FOUND
	WI/4		648161.163	1557550.949	197548.100	474714.080	RR SPIKE FOUND
32	SW	T6N, R8E	645495.259	1557495.211	196735.579	474697.092	RR SPIKE FOUND
	NI/4		650786.352	1560267.863	198348.211	475542.147	RR SPIKE FOUND
	CENTER		648127.845	1560222.939	197537.945	475528.455	CALCULATED POINT
	SI/4		645458.446	1560177.830	196724.359	475514.707	SMALL RR SPIKE FOUND
	EI/4		648094.808	1562872.404	197527.876	476335.965	SQUARE CONCRETE FENCE POST FOUND
	SE		645438.814	1562827.554	196718.376	476322.296	RR SPIKE FOUND
33	WI/4	T6N, R8E	648094.808	1562872.404	197527.876	476335.965	SQUARE CONCRETE FENCE POST FOUND
	SW		645438.814	1562827.554	196718.376	476322.296	RR SPIKE FOUND
	NI/4		650727.022	1565559.976	198330.128	477155.090	RR SPIKE FOUND
	CENTER		648073.773	1565519.599	197521.465	477142.784	RR SPIKE FOUND
	SI/4		645420.504	1565478.798	196712.795	477130.348	RR SPIKE FOUND
	NE		650710.472	1568203.787	198325.084	477960.877	RR SPIKE FOUND
33	EI/4	T6N, R8E	648060.033	1568163.274	197517.277	477948.529	CALCULATED POINT
	SE		645409.542	1568122.761	196709.454	477936.182	RR SPIKE FOUND
	NW		650710.472	1568203.787	198325.084	477960.877	RR SPIKE FOUND
	WI/4		648060.033	1568163.274	197517.277	477948.529	CALCULATED POINT
	SW		645409.542	1568122.761	196709.454	477936.182	RR SPIKE FOUND
	NI/4		650704.795	1570849.816	198323.354	478767.340	CALCULATED POINT
26	CENTER	T6N, R8E	648053.424	1570817.524	197515.263	478757.498	FENCE POST FOUND
	SI/4		645398.526	1570774.656	196706.096	478744.432	1" IRON PIPE FOUND
	NE		650689.059	1573495.813	198318.558	479573.793	RR SPIKE FOUND
	EI/4		648038.736	1573462.523	197510.786	479563.647	RR SPIKE FOUND
	POT		645929.158	1573437.419	196867.824	479555.996	5/8" IRON ROD FOUND

NOTE
 COORDINATES LISTED AND/OR SHOWN ON THE PLAN ARE PROJECT GROUND (ft)
 AND ARE RELATIVE TO NAD83 (1995) OHIO STATE PLANE, NORTH ZONE (3401)
 DATUM COORDINATES BY A PROJECT ADJUSTMENT FACTOR (P.A.F.) = 3.2810296046.

* REVISED LOCATION CENTER OF SEC. 3
 12/14/06

US 24 CORNER RECOVERY AND RESTORATION - HENRY/LUCAS COUNTY

SECTION	CORNER	TOWNSHIP	PROJECT ADJ. GROUND COORDS. (ft)		STATE PLANE GRID COORDS. (m)		REMARKS	
			NORTHING (Y)	EASTING (X)	NORTHING (Y)	EASTING (X)		
34	NW	T6N, R8E	650689.059	1573495.813	198318.558	479573.793	RR SPIKE FOUND	
	WI/4		648038.736	1573462.523	197510.786	479563.647	RR SPIKE FOUND	
	POT		645929.158	1573437.419	196867.824	479555.996	5/8" IRON ROD FOUND	
	CENTER		648062.978	1576112.240	197518.174	480371.234	5/8" IRON ROD FOUND	
	SI/4		645374.022	1576076.003	196698.628	480360.190	CAPPED IRON ROD FOUND	
	EI/4		648087.333	1578761.837	197525.597	481178.784	RR SPIKE FOUND	
35	SE	T6N, R8E	645359.848	1578720.762	196694.308	481166.266	5/8" IRON ROD FOUND	
	WI/4		648087.333	1578761.837	197525.597	481178.784	RR SPIKE FOUND	
	SW		645359.848	1578720.762	196694.308	481166.266	5/8" IRON ROD FOUND	
	CENTER		648039.189	1581457.657	197510.924	482000.423	RR SPIKE FOUND	
	SI/4		645340.959	1581411.953	196688.551	481986.493	RR SPIKE FOUND	
	EI/4		647968.165	1584108.941	197489.277	482808.488	RR SPIKE FOUND	
36	SE	T6N, R8E	645337.079	1584058.260	197489.277	482808.488	RR SPIKE FOUND	
	WI/4		647968.165	1584108.941	197489.277	482808.488	POINT RE-ESTABLISHED	
	SW		645337.079	1584058.260	196687.369	482793.041	POINT RE-ESTABLISHED	
	NI/4		650626.675	1586789.331	198299.544	483625.423	RR SPIKE FOUND	
	CENTER		647958.376	1586754.383	197486.294	483614.772	POINT RE-ESTABLISHED	
	SI/4		645324.983	1586702.863	196683.682	483599.069	POINT RE-ESTABLISHED	
31	EI/4	T6N, R9E	647952.993	1589399.945	197484.653	484421.092	1" IRON ROD FOUND	
	SE		645310.467	1589347.427	196679.258	484405.086	3/4" IRON PIPE FOUND	
	WI/4		647927.973	1589398.329	197477.027	484420.600	STONE IN MONUMENT BOX FOUND	
	SW		645310.467	1589347.427	196679.258	484405.086	3/4" IRON PIPE FOUND	
	N MANOR TRACT		NW	648617.881	1590329.867	197687.299	484704.516	RR SPIKE WITH X FOUND
	SW		645973.791	1590312.242	196881.427	484699.144	CALCULATED POINT	
32	NE	T6N, R9E	648592.263	1595608.053	197679.491	486313.214	STONE FOUND	
	SE		645936.854	1595592.873	196870.169	486308.588	CALCULATED POINT	
	NI/4		650563.319	1597301.146	198280.234	486829.239	IRON ROD IN MONUMENT BOX FOUND	
	CENTER		647911.399	1597309.764	197471.976	486831.866	IRON ROD IN MONUMENT BOX FOUND	
	SI/4		645267.160	1597312.274	196666.058	486832.631	IRON ROD IN MONUMENT BOX FOUND	
	NE		650556.821	1599960.639	198278.254	487639.806	IRON BOLT FOUND	
33	EI/4	T6N, R9E	647893.535	1599950.323	197466.531	487636.662	MAG NAIL FOUND	
	NW		650556.821	1599960.639	198278.254	487639.806	IRON BOLT FOUND	
	WI/4		647893.535	1599950.323	197466.531	487636.662	MAG NAIL FOUND	
	NI/4		650541.376	1602603.377	198273.547	488445.266	IRON BOLT FOUND	
	NE		650531.202	1605240.537	198270.446	489249.026	MAG NAIL WITH SHINER FOUND	
	WI/4		653212.343	1599958.213	199087.610	487639.066	1" IRON ROD IN MONUMENT BOX FOUND	
28	SW	T6N, R9E	650556.821	1599960.639	198278.254	487639.806	IRON BOLT FOUND	
	NI/4		655848.519	1602588.428	199891.070	488440.709	RR SPIKE WITH X FOUND	
	CENTER		653197.875	1602593.939	199083.201	488442.389	STONE FOUND	
	SI/4		650541.376	1602603.377	198273.547	488445.266	IRON BOLT WITH X FOUND	
	NE		655840.233	1605216.752	199888.545	489241.776	MAG NAIL WITH SHINER FOUND	
	EI/4		653181.552	1605228.843	199078.226	489245.461	MAG NAIL WITH SHINER FOUND	
27	SE	T6N, R9E	650531.202	1605240.537	198270.446	489249.026	MAG NAIL WITH SHINER FOUND	
	NW		655840.233	1605216.752	199888.545	489241.776	MAG NAIL WITH SHINER FOUND	
	WI/4		653181.552	1605228.843	199078.226	489245.461	MAG NAIL WITH SHINER FOUND	
	SW		650531.202	1605240.537	198270.446	489249.026	MAG NAIL WITH SHINER FOUND	
	NI/4		655820.646	1607874.145	199882.575	490051.703	RR SPIKE WITH X FOUND	
	CENTER		653166.421	1607882.574	199073.614	490054.272	RR SPIKE WITH X FOUND	
26	SI/4	T6N, R9E	650513.580	1607890.932	198265.075	490056.819	IRON BOLT FOUND	
	NE		655805.240	1610525.566	199877.880	490859.809	CONCRETE MONUMENT FOUND	
	EI/4		653151.180	1610527.774	199068.969	490860.482	IRON ROD IN MONUMENT BOX FOUND	
	SE		650493.321	1610536.929	198258.900	490863.273	CONCRETE MONUMENT FOUND	
	NW		655805.240	1610525.566	199877.880	490859.809	CONCRETE MONUMENT FOUND	
	WI/4		653151.180	1610527.774	199068.969	490860.482	IRON ROD IN MONUMENT BOX FOUND	
26	SW	T6N, R9E	650493.321	1610536.929	198258.900	490863.273	CONCRETE MONUMENT FOUND	
	NI/4		655817.492	1613177.503	199881.614	491668.073	MAG NAIL FOUND	
	CENTER		653171.575	1613183.786	199075.185	491669.988	MAG NAIL FOUND	

* REVISED LOCATION CENTER OF SEC. 36
 2/05/07

CALCULATED
 JDB
 CHECKED
 J.L.W.
 PID NO. 20404
 SECTION CORNER COORDINATES
 HEN / LUC - 24 - 10.42 / 0.00
 23 / 27
 24
 388
 1079
 1193

S:\Projects\Projects K-O\HDR\80444\ROW\sheets\20404RC023(024).dgn 9/12/2012 8:29:43 AM

US 24 CORNER RECOVERY AND RESTORATION - LUCAS COUNTY

SECTION	CORNER	TOWNSHIP	PROJECT ADJ. GROUND COORDS.		STATE PLANE GRID COORDS.		REMARKS
			NORTHING (Y)	EASTING (X)	NORTHING (Y)	EASTING (X)	
26	NE	T6N, R9E	655812.131	1615865.253	199879.980	492487.252	CALCULATED POINT
23	SW		655805.240	1610525.566	199877.880	490859.809	CONCRETE MONUMENT FOUND
	NI/4		661095.680	1613170.419	201490.312	491665.914	IRON ROD IN MONUMENT BOX FOUND
	CENTER		658443.361	1613174.071	200681.932	491667.027	MAG NAIL FOUND
	SI/4		655817.492	1613177.503	199881.614	491668.073	MAG NAIL FOUND
	NE		661077.014	1615851.585	201484.623	492483.086	IRON ROD IN MONUMENT BOX FOUND
	EI/4		658427.149	1615858.676	200676.991	492485.247	IRON BOLT FOUND
	SE		655812.131	1615865.253	199879.980	492487.252	CALCULATED POINT
24	NW		661077.014	1615851.585	201484.623	492483.086	IRON ROD IN MONUMENT BOX FOUND
	WI/4		658427.149	1615858.676	200676.991	492485.247	IRON BOLT FOUND
	SW		655812.131	1615865.253	199879.980	492487.252	CALCULATED POINT
	NI/4		661053.218	1618604.833	201477.371	493322.227	BRASS PLATE WITH X FOUND
	CENTER		658403.741	1618587.456	200669.857	493316.931	CALCULATED POINT
	NE		661043.107	1621372.276	201474.289	494165.695	MAG NAIL FOUND
	EI/4		658380.304	1621319.637	200662.714	494149.652	NAIL WITH WASHER FOUND
13	NW		666380.083	1615826.729	203100.905	492475.510	IRON ROD IN MONUMENT BOX FOUND
	WI/4		663728.672	1615836.286	202292.802	492478.423	IRON ROD IN MONUMENT BOX FOUND
	SW		661077.014	1615851.585	201484.623	492483.086	IRON ROD IN MONUMENT BOX FOUND
	NI/4		666372.904	1618655.845	203098.717	493337.775	STONE FOUND
	CENTER		663714.633	1618641.541	202288.523	493333.415	STONE FOUND
	SI/4		661053.218	1618604.833	201477.371	493322.227	BRASS PLATE WITH X FOUND
	NE		666350.616	1621489.919	203091.924	494201.551	IRON ROD SET
	EI/4		663698.379	1621433.045	202283.569	494184.217	IRON BOLT FOUND
	SE		661043.107	1621372.276	201474.289	494165.695	MAG NAIL FOUND
12	CENTER		669019.058	1618549.734	203905.218	493305.434	IRON ROD IN MONUMENT BOX FOUND
	SI/4		666372.904	1618655.845	203098.717	493337.775	STONE FOUND
	NE		671495.957	1621602.881	204660.134	494235.980	PK NAIL FOUND
	EI/4		669000.553	1621545.826	203899.578	494218.590	IRON ROD IN MONUMENT BOX FOUND
	SE		666350.616	1621489.919	203091.924	494201.551	IRON ROD SET
7	NW	T6N, R10E	671495.957	1621602.881	204660.134	494235.980	PK NAIL FOUND
	WI/4		669000.553	1621545.826	203899.578	494218.590	IRON ROD IN MONUMENT BOX FOUND
	SW		666350.616	1621489.919	203091.924	494201.551	IRON ROD SET
	SE		666330.007	1622969.320	203085.643	494652.446	STONE FOUND
30	NW	TI, USR	673259.187	1623130.369	205197.535	494701.531	CALCULATED POINT
	WI/4		670602.576	1623081.795	204387.847	494686.727	IRON ROD IN CONCRETE MONUMENT FOUND
	SW		667872.250	1623009.412	203555.692	494664.666	3/4" IRON ROD FOUND
	NI/4		673212.460	1625631.868	205183.293	495463.944	CONCRETE MONUMENT FOUND
	CENTER		670516.881	1625621.207	204361.728	495460.695	CALCULATED POINT
	NE		673090.387	1628212.995	205146.088	496250.626	IRON BOLT IN CONCRETE MONUMENT FOUND
	EI/4		670430.927	1628168.303	204335.531	496237.004	CALCULATED POINT
19	NW		678548.300	1623242.606	206809.563	494735.739	BRASS DISK FOUND
	WI/4		675929.312	1623181.279	206011.342	494717.047	2" IRON PIPE FOUND
	SW		673259.187	1623130.369	205197.535	494701.531	CALCULATED POINT
	NI/4		678437.294	1625588.229	206775.731	495450.643	BRASS DISK FOUND
	CENTER		675841.742	1625607.841	205984.652	495456.621	STONE FOUND
	SI/4		673212.460	1625631.868	205183.293	495463.944	CONCRETE MONUMENT FOUND
	NE		678407.457	1628258.023	206766.637	496264.350	IRON ROD IN MONUMENT BOX FOUND
	EI/4		675761.635	1628235.150	205960.237	496257.378	IRON ROD IN CONCRETE MONUMENT FOUND
	SE		673090.387	1628212.995	205146.088	496250.626	IRON BOLT IN CONCRETE MONUMENT FOUND
20	NW		678407.457	1628258.023	206766.637	496264.350	IRON ROD IN MONUMENT BOX FOUND
	WI/4		675761.635	1628235.150	205960.237	496257.378	IRON ROD IN MONUMENT BOX FOUND
	SW		673090.387	1628212.995	205146.088	496250.626	IRON BOLT IN CONCRETE MONUMENT FOUND
	NI/4		678392.377	1629623.659	206762.041	496680.571	IRON ROD IN MONUMENT BOX FOUND
	CENTER		675737.574	1629573.971	205952.904	496665.427	IRON ROD IN MONUMENT BOX FOUND
17	WI/4		681095.073	1628280.947	207585.775	496271.336	5/8" IRON ROD FOUND
	SW		678407.457	1628258.023	206766.637	496264.350	IRON ROD IN MONUMENT BOX FOUND
	NI/4		683770.211	1631047.910	208401.110	497114.658	IRON ROD IN MONUMENT BOX FOUND
	CENTER		681071.059	1631021.639	207578.456	497106.651	IRON ROD IN MONUMENT BOX FOUND
	SI/4		678377.355	1630989.591	206757.462	497096.883	IRON ROD IN MONUMENT BOX FOUND
	NE		683743.948	1633756.143	208393.105	497940.080	IRON ROD IN MONUMENT BOX FOUND
	EI/4		681041.500	1633747.004	207569.447	497937.294	3/4" IRON PIPE FOUND
	SE		678344.078	1633692.075	206747.320	497920.553	RR SPIKE FOUND

NOTE COORDINATES LISTED AND/OR SHOWN ON THE PLAN ARE PROJECT GROUND (ft) AND ARE RELATIVE TO NAD83 (1995) OHIO STATE PLANE, NORTH ZONE (3401) DATUM COORDINATES BY A PROJECT ADJUSTMENT FACTOR (P.A.F.) = 3.2810296046.

US 24 CORNER RECOVERY AND RESTORATION - LUCAS COUNTY

SECTION	CORNER	TOWNSHIP	PROJECT ADJ. GROUND COORDS.		STATE PLANE GRID COORDS.		REMARKS	
			NORTHING (Y)	EASTING (X)	NORTHING (Y)	EASTING (X)		
16	NW	TI, USR	683743.948	1633756.143	208393.105	497940.080	IRON ROD IN MONUMENT BOX FOUND	
	WI/4		681041.500	1633747.004	207569.447	497937.294	3/4" IRON PIPE FOUND	
	SW		678344.078	1633692.075	206747.320	497920.553	RR SPIKE FOUND	
	NI/4		683650.874	1636456.012	208364.738	498762.952	IRON ROD IN MONUMENT BOX FOUND	
FOUND MONUMENTATION A								
REF.	STATION	OFFSET	DESCRIPTION		PROJECT ADJ. GROUND COORDS. (ft)		STATE PLANE GRID COORDS. (m)	
	€ R/W				NORTHING (Y)	EASTING (X)	NORTHING (Y)	EASTING (X)
€ R/W EXISTING US 24 (WEST TIE IN)								
A	535+24.62	0	IRON PIN IN MONUMENT BOX FOUND		641019.523	1541488.172	195371.453	469818.4284
B	557+61.55	0	IRON PIN IN MONUMENT BOX FOUND		640961.329	1543724.346	195353.717	470499.975
€ R/W EXISTING COUNTY ROAD 4A								
C	-290+30	0	RR SPIKE FOUND		644192.115	1569427.195	196332.308	478333.750
D	10+00.00 BK.	0	RR SPIKE FOUND		645401.204	1569445.983	196706.913	478339.476
	10+00.00 AH.	6.00' LT						
E	13+50.16	8.10' RT.	RR SPIKE FOUND AT PI		645751.356	1569451.410	196813.633	478341.130
F	18+71.47	9.65' LT.	IRON PIPE FOUND AT PI		646256.327	1569316.408	196967.539	478299.984
G	23+41.91	0	RR SPIKE FOUND		646728.479	1569326.760	197111.443	478303.139
H	34+94.58	8.02' LT.	RR SPIKE FOUND AT PI		647880.673	1569359.908	197462.611	478313.242
I	40+05.64	8.55' RT.	IRON PIPE FOUND AT PI		648372.140	1569504.983	197612.402	478357.458
J	63+39.84	0	RR SPIKE FOUND		650707.373	1569552.786	198324.139	478372.028
€ R/W EXISTING COUNTY ROAD 4								
K	30+32.27	0	RR SPIKE FOUND		645399.583	1572348.906	196706.419	479224.236
L	45+27.47	0	IRON PIPE FOUND		646418.468	1573443.201	197016.957	479557.758
€ R/W EXISTING CR 109 (PROVIDENCE-NEAPOLIS-SWANTON ROAD)								
M	-2+38.76	0	DISC IN MONUMENT BOX FOUND		641705.381	1592113.442	195580.491	485248.119
N	40+18.33 (EXT AH)	0	RR SPIKE FOUND		645962.170	1592163.180	196877.885	485263.278
O	40+26.21 (EXT BK)	0	CONC. MONUMENT FOUND		645962.680	1592094.510	196878.041	485242.348
P	66+76.08	0	STONE WITH X FOUND		648612.510	1592110.075	197685.662	485247.092
€ R/W EXISTING TR 110 (MANORE ROAD)								
Q	38+92.08	0	RR SPIKE FOUND		646610.394	1594540.766	197075.452	485987.924
R	58+85.04	0	CONC. MONUMENT FOUND		648603.324	1594551.260	197682.862	485991.122
€ R/W EXISTING TR 113 (HARTMAN ROAD)								
S	37+09.65	0	CONC. MONUMENT FOUND		650549.100	1601281.830	198275.901	488042.481
T	63+65.65	0	IRON PIN IN MONUMENT BOX FOUND		653205.095	1601278.669	199085.401	488041.518
€ R/W EXISTING TR 145 (BAILEY ROAD)								
U	70+51.20	0	MAG NAIL FOUND		653910.738	1615941.392	199300.469	492510.458
V	52+37.28	0	IRON PIN FOUND		655193.903	1614659.282	199691.555	492119.693
W	45+97.65	0	CONC. MONUMENT FOUND		655814.843	1614505.792	199880.806	492072.912
€ R/W EXISTING CR 221 (HERTZFELD ROAD)								
X	39+60.36	0	IRON PIN FOUND		655814.843	1614505.792	199880.806	492072.912
Y	43+28.19	0	RR SPIKE FOUND		656062.811	1615708.575	199566.383	492439.499
Z	45+79.88	0	CONC. MONUMENT FOUND		656260.676	1615864.125	200016.688	492486.908
AA	47+31.28	0.13' LT	IRON PIN FOUND		656412.073	1615863.617	200062.832	492486.753
€ R/W EXISTING CR 136 (NEAPOLIS-WATERVILLE ROAD)								
BB	72+56.43	0	IRON PIN IN MONUMENT BOX FOUND		669252.096	1624476.141	203976.244	495111.699
CC	59+37.32	0	IRON PIN IN MONUMENT BOX FOUND		669127.641	1623162.913	203938.313	494711.450
DD	58+15.32	0	IRON PIN IN MONUMENT BOX FOUND		669116.520	1623041.427	203934.923	494674.423
EE	49+69.79	0	IRON PIN IN MONUMENT BOX FOUND		669039.211	1622199.432	203911.361	494417.798
€ R/W EXISTING SR 64 (WATERVILLE-SWANTON ROAD)								
FF	81+08.86	0	MAG NAIL FOUND		672087.239	1628819.042	204840.346	496435.338
GG	109+97.65	0	MAG NAIL FOUND		673117.863	1626120.353	205154.462	495612.825
HH	122+49.38	0	IRON PIN IN MONUMENT BOX FOUND		673573.276	1624954.405	205293.264	495257.465
II	128+29.57	0	MAG NAIL FOUND		673778.082	1624411.569	205355.685	495092.018
JJ	142+53.66	0	MAG NAIL FOUND		674294.202	1623084.300	205512.989	494687.490
€ R/W EXISTING US 24 (EAST END TIE IN)								
KK	664+91.57	0	IRON PIN IN MONUMENT BOX FOUND		678913.328	1635227.267	206920.817	498388.452
LL	687+08.56							

CENTERLINE MONUMENTS ARE TO BE SET DURING CONSTRUCTION AT THE FOLLOWING STATIONS AT A TOLERANCE OF ±0.02 FT.

PROPOSED US 24

STATION	DISTANCE FROM €	€ REFERENCE MONUMENT	NORTHING	EASTING	MON. TYPE
540+00.00	€	1	641007.156	1541963.391	CONC. MONUMENT
545+00.00	€	1	640994.148	1542463.222	CONC. MONUMENT
550+00.00	€	1	640981.141	1542963.053	CONC. MONUMENT
555+00.00	€	1	640968.134	1543462.883	CONC. MONUMENT
560+00.00	€	1	640955.126	1543962.714	CONC. MONUMENT
561+38.91	€	1	640951.512	1544101.580	CONC. MONUMENT
565+34.91	€	1	640950.332	1544497.494	CONC. MONUMENT
570+00.00	€	1	641007.917	1544958.488	CONC. MONUMENT
574+71.78	€	1	641141.671	1545410.357	CONC. MONUMENT
578+67.78	€	1	641301.736	1545772.474	CONC. MONUMENT
580+00.00	€	1	641357.962	1545892.141	CONC. MONUMENT
585+00.00	€	1	641570.589	1546344.678	CONC. MONUMENT
590+00.00	€	1	641783.215	1546797.215	CONC. MONUMENT
595+00.00	€	1	641995.842	1547249.753	CONC. MONUMENT
600+00.00	€	1	642208.468	1547702.290	CONC. MONUMENT
605+00.00	€	0	642421.094	1548154.827	DO NOT SET
610+00.00	€	1	642633.721	1548607.365	CONC. MONUMENT
615+44.81	€	1	642865.404	1549100.461	CONC. MONUMENT
625+00.00	€	1	643307.140	1549947.056	CONC. MONUMENT
630+00.00	€	1	643566.078	1550374.738	CONC. MONUMENT
631+11.48	€	1	643626.339	1550468.528	CONC. MONUMENT
635+00.00	€	1	643837.942	1550794.367	CONC. MONUMENT
640+00.00	€	1	644110.261	1551213.702	CONC. MONUMENT
645+00.00	€	1	644382.581	1551633.037	CONC. MONUMENT
650+00.00	€	1	644654.901	1552052.373	CONC. MONUMENT
655+00.00	€	1	644927.220	1552471.708	CONC. MONUMENT
659+74.10	€	1	645185.434	1552869.322	CONC. MONUMENT
664+36.10	€	1	645423.794	1553264.842	CONC. MONUMENT
670+00.00	€	1	645617.797	1553792.804	CONC. MONUMENT
673+21.37	€	1	645668.640	1554109.857	CONC. MONUMENT
677+83.37	€	1	645678.659	1554571.540	CONC. MONUMENT
680+00.00	€	1	645676.082	1554788.158	CONC. MONUMENT
685+00.00	€	1	645670.134	1555288.122	CONC. MONUMENT
690+00.00	€	1	645664.186	1555788.087	CONC. MONUMENT
695+00.00	€	1	645658.237	1556288.052	CONC. MONUMENT
700+00.00	€	1	645652.289	1556788.016	CONC. MONUMENT
705+00.00	€	1	645646.341	1557287.981	CONC. MONUMENT
710+00.00	€	1	645640.393	1557787.945	CONC. MONUMENT
715+00.00	€	1	645634.444	1558287.910	CONC. MONUMENT
719+92.75	€	1	645628.582	1558780.620	CONC. MONUMENT
723+88.75	€	1	645632.993	1559176.511	CONC. MONUMENT
730+59.55	€	0	645749.054	1559835.641	DO NOT SET
734+55.55	€	1	645880.134	1560209.228	CONC. MONUMENT
736+30.80	€	1	645941.950	1560373.214	CONC. MONUMENT
740+26.80	€	1	646073.031	1560746.801	CONC. MONUMENT
746+98.73	€	1	646189.156	1561407.062	CONC. MONUMENT
750+94.73	€	1	646193.410	1561802.955	CONC. MONUMENT
755+00.00	€	1	646188.428	1562208.194	CONC. MONUMENT
760+00.00	€	1	646182.282	1562708.156	CONC. MONUMENT
766+28.20	€	1	646174.560	1563336.305	CONC. MONUMENT
770+00.00	€	1	646182.052	1563707.968	CONC. MONUMENT
TOTAL =		49			

CENTERLINE MONUMENTS ARE TO BE SET DURING CONSTRUCTION AT THE FOLLOWING STATIONS AT A TOLERANCE OF ±0.02 FT.

PROPOSED US 24

STATION	DISTANCE FROM €	€ REFERENCE MONUMENT	NORTHING	EASTING	MON. TYPE
775+00.00	€	1	646230.079	1564205.497	CONC. MONUMENT
779+15.29	€	1	646302.821	1564614.277	CONC. MONUMENT
785+00.00	€	1	646426.052	1565185.851	CONC. MONUMENT
790+00.00	€	1	646531.430	1565674.620	CONC. MONUMENT
795+00.00	€	1	646636.808	1566163.390	CONC. MONUMENT
800+90.23	€	1	646761.203	1566740.362	CONC. MONUMENT
805+00.00	€	1	646833.173	1567143.674	CONC. MONUMENT
810+00.00	€	1	646881.679	1567641.156	CONC. MONUMENT
813+05.78	€	1	646889.896	1567946.792	CONC. MONUMENT
820+00.00	€	1	646890.031	1568641.009	CONC. MONUMENT
825+00.00	€	1	646890.129	1569141.009	CONC. MONUMENT
830+00.00	€	0	646890.226	1569641.009	DO NOT SET
835+00.00	€	1	646890.323	1570141.009	CONC. MONUMENT
840+00.00	€	1	646890.420	1570641.009	CONC. MONUMENT
845+00.00	€	1	646890.517	1571141.009	CONC. MONUMENT
850+00.00	€	1	646890.614	1571641.009	CONC. MONUMENT
855+00.00	€	1	646890.712	1572141.009	CONC. MONUMENT
860+00.00	€	1	646890.809	1572641.009	CONC. MONUMENT
865+00.00	€	1	646890.906	1573141.009	CONC. MONUMENT
870+00.00	€	1	646891.003	1573641.009	CONC. MONUMENT
875+00.00	€	1	646891.100	1574141.009	CONC. MONUMENT
880+00.00	€	1	646891.197	1574641.009	CONC. MONUMENT
885+00.00	€	1	646891.295	1575141.009	CONC. MONUMENT
890+00.00	€	1	646891.392	1575641.009	CONC. MONUMENT
895+00.00	€	1	646891.489	1576141.009	CONC. MONUMENT
900+00.00	€	1	646891.586	1576641.009	CONC. MONUMENT
905+00.00	€	1	646891.683	1577141.009	CONC. MONUMENT
910+00.00	€	1	646891.780	1577641.009	CONC. MONUMENT
915+00.00	€	1	646891.877	1578141.009	CONC. MONUMENT
920+00.00	€	1	646891.975	1578641.009	CONC. MONUMENT
925+00.00	€	1	646892.072	1579141.009	CONC. MONUMENT
930+00.00	€	1	646892.169	1579641.009	CONC. MONUMENT
932+78.65	€	1	646892.223	1579919.660	CONC. MONUMENT
937+40.65	€	1	646876.802	1580381.193	CONC. MONUMENT
940+00.00	€	1	646836.227	1580637.209	CONC. MONUMENT
945+00.00	€	1	646677.909	1581110.438	CONC. MONUMENT
948+62.29	€	1	646500.925	1581426.125	CONC. MONUMENT
953+24.29	€	1	646218.814	1581791.727	CONC. MONUMENT
955+20.27	€	1	646093.943	1581942.779	CONC. MONUMENT
960+20.27	€	1	645792.706	1582341.371	CONC. MONUMENT
965+00.00	€	1	645591.376	1582775.416	CONC. MONUMENT
968+39.60	€	1	645517.425	1583106.413	CONC. MONUMENT
973+39.60	€	1	645495.636	1583605.556	CONC. MONUMENT
975+00.00	€	1	645495.636	1583765.953	CONC. MONUMENT
980+00.00	€	1	645495.636	1584265.953	CONC. MONUMENT
985+00.00	€	1	645495.636	1584765.953	CONC. MONUMENT
990+00.00	€	1	645495.636	1585265.953	CONC. MONUMENT
995+00.00	€	1	645495.636	1585765.953	CONC. MONUMENT
1000+00.00	€	1	645495.636	1586265.953	CONC. MONUMENT
1005+00.00	€	1	645495.636	1586765.953	CONC. MONUMENT
1010+67.04	€	1	645495.636	1587332.997	CONC. MONUMENT
1015+67.04	€	1	645517.425	1587832.141	CONC. MONUMENT
1019+33.71	€	1	645599.781	1588188.861	CONC. MONUMENT
1024+33.71	€	1	645799.007	1588647.041	CONC. MONUMENT
1030+00.00	€	1	646047.251	1589156.018	CONC. MONUMENT
TOTAL =		54			

CENTERLINE MONUMENTS ARE TO BE SET DURING CONSTRUCTION AT THE FOLLOWING STATIONS AT A TOLERANCE OF ±0.02 FT.

PROPOSED US 24

STATION	DISTANCE FROM €	€ REFERENCE MONUMENT	NORTHING	EASTING	MON. TYPE
1032+31.50/0+00.00	€	1	646148.734	1589364.089	CONC. MONUMENT
4+91.69	€	1	646364.278	1589806.019	CONC. MONUMENT
16+56.09/16+59.18	€	1	646712.372	1590912.651	CONC. MONUMENT
20+00.00	€	1	646765.232	1591249.347	CONC. MONUMENT
22+15.30	€	1	646798.624	1591462.044	CONC. MONUMENT
25+00.00	€	1	646849.746	1591742.085	CONC. MONUMENT
31+06.41	€	1	647004.592	1592328.100	CONC. MONUMENT
35+00.00	€	1	647125.129	1592702.778	CONC. MONUMENT
40+00.00	€	1	647278.253	1593178.753	CONC. MONUMENT
45+00.00	€	1	647431.378	1593654.729	CONC. MONUMENT
50+00.00	€	1	647584.502	1594130.705	CONC. MONUMENT
55+00.00	€	1	647737.627	1594606.680	CONC. MONUMENT
60+00.00	€	1	647890.752	1595082.656	CONC. MONUMENT
65+00.00	€	1	648043.876	1595558.632	CONC. MONUMENT
70+00.00	€	1	648197.001	1596034.607	CONC. MONUMENT
75+00.00	€	1	648350.125	1596510.583	CONC. MONUMENT
80+00.00	€	1	648503.250	1596986.559	CONC. MONUMENT
85+00.00	€	1	648656.374	1597462.534	CONC. MONUMENT
90+00.00	€	1	648809.499	1597938.510	CONC. MONUMENT
95+94.81	€	1	648991.659	1598504.739	CONC. MONUMENT
100+94.81	€	1	649165.264	1598973.226	CONC. MONUMENT
105+00.00	€	1	649376.045	1599318.389	CONC. MONUMENT
107+60.29	€	1	649548.019	1599513.501	CONC. MONUMENT
112+60.29	€	1	649932.415	1599832.655	CONC. MONUMENT
115+00.00	€	1	650123.348	1599977.593	CONC. MONUMENT
120+00.00	€	1	650521.601	1600279.909	CONC. MONUMENT
125+00.00	€	1	650919.854	1600582.225	CONC. MONUMENT
130+00.00	€	1	651318.106	1600884.541	CONC. MONUMENT
135+00.00	€	1	651716.359	1601186.856	CONC. MONUMENT
140+00.00	€	1	652114.612	1601489.172	CONC. MONUMENT
145+00.00	€	1	652512.864	1601791.488	CONC. MONUMENT
150+00.00	€	1	652911.117	1602093.804	CONC. MONUMENT
155+00.00	€	1	653309.370	1602396.119	CONC. MONUMENT
160+32.27	€	1	653733.323	1602717.945	CONC. MONUMENT
165+32.27	€	1	654117.719	1603037.099	CONC. MONUMENT
170+00.00	€	1	654406.769	1603403.340	CONC. MONUMENT
175+00.00	€	1	654607.693	1603859.635	CONC. MONUMENT
178+15.75	€	1	654670.730	1604168.660	CONC. MONUMENT
183+15.75	€	1	654686.362	1604668.035	CONC. MONUMENT
185+00.00	€	1	654684.089	1604852.273	CONC. MONUMENT
190+00.00	€	1	654677.922	1605352.235	CONC. MONUMENT
195+00.00	€	1	654671.754	1605852.197	CONC. MONUMENT
200+00.00	€	1	654665.587	1606352.158	CONC. MONUMENT
205+00.00	€	1	654659.419	1606852.120	CONC. MONUMENT
210+00.00	€	1	654653.252	1607352.082	CONC. MONUMENT
215+00.00	€	1	654647.084	1607852.044	CONC. MONUMENT
220+00.00	€	1	654640.917	1608352.006	CONC. MONUMENT
225+00.00	€	1	654634.749	1608851.968	CONC. MONUMENT
230+00.00	€	1	654628.582	1609351.930	CONC. MONUMENT
235+00.00	€	1	654622.415	1609851.892	CONC. MONUMENT
240+00.00	€	1	654616.247	1610351.854	CONC. MONUMENT
245+00.00	€	1	654610.080	1610851.816	CONC. MONUMENT
250+00.00	€	1	654603.912	1611351.778	CONC. MONUMENT
TOTAL =		53			

S:\Projects\Projects K-O\OHD\80444\ROW_sheets\20404R025(026).dgn 9/12/2012 8:28:34 AM

S:\Projects\Projects K-O\OHDR\80444\ROW\Sheets\20404RC026(027).dgn 9/12/2012 8:28:01 AM

CENTERLINE MONUMENTS ARE TO BE SET DURING CONSTRUCTION AT THE FOLLOWING STATIONS AT A TOLERANCE OF ±0.02 FT.

PROPOSED US 24

STATION	DISTANCE FROM £	£ REFERENCE MONUMENT	NORTHING	EASTING	MON. TYPE
255+00.00	£	1	654597.745	1611851.740	CONC. MONUMENT
260+00.00	£	1	654591.577	1612351.702	CONC. MONUMENT
263+42.80	£	1	654587.349	1612694.473	CONC. MONUMENT
268+42.80	£	1	654602.980	1613193.847	CONC. MONUMENT
270+00.00	£	1	654627.975	1613349.006	CONC. MONUMENT
275+00.00	£	1	654790.372	1613820.390	CONC. MONUMENT
278+63.18	£	1	654982.309	1614128.067	CONC. MONUMENT
283+63.18	£	1	655319.237	1614496.983	CONC. MONUMENT
290+00.00	£	1	655768.786	1614948.027	CONC. MONUMENT
295+00.00	£	1	656121.752	1615302.167	CONC. MONUMENT
300+00.00	£	1	656474.718	1615656.307	CONC. MONUMENT
305+00.00	£	1	656827.684	1616010.447	CONC. MONUMENT
310+00.00	£	1	657180.649	1616364.587	CONC. MONUMENT
315+00.00	£	1	657533.615	1616718.728	CONC. MONUMENT
320+00.00	£	1	657886.581	1617072.868	CONC. MONUMENT
325+00.00	£	1	658239.547	1617427.008	CONC. MONUMENT
330+00.00	£	1	658592.512	1617781.148	CONC. MONUMENT
334+34.55	£	1	658899.275	1618088.931	CONC. MONUMENT
339+34.55	£	1	659267.070	1618427.083	CONC. MONUMENT
345+00.00	£	1	659759.277	1618701.193	CONC. MONUMENT
349+37.72	£	1	660182.947	1618807.342	CONC. MONUMENT
354+37.72	£	1	660682.091	1618829.132	CONC. MONUMENT
360+00.00	£	1	661244.368	1618829.132	CONC. MONUMENT
365+00.00	£	1	661744.368	1618829.132	CONC. MONUMENT
370+00.00	£	1	662244.368	1618829.132	CONC. MONUMENT
371+57.33	£	1	662401.703	1618829.132	CONC. MONUMENT
375+89.33	£	1	662833.393	1618841.341	CONC. MONUMENT
380+00.00	£	1	663238.011	1618908.905	CONC. MONUMENT
384+38.82	£	1	663652.315	1619051.858	CONC. MONUMENT
388+70.82	£	1	664036.374	1619249.351	CONC. MONUMENT
390+00.00	£	1	664149.542	1619311.652	CONC. MONUMENT
395+00.00	£	1	664587.555	1619552.784	CONC. MONUMENT
400+00.00	£	1	665025.568	1619793.915	CONC. MONUMENT
405+00.00	£	1	665463.581	1620035.047	CONC. MONUMENT
410+00.00	£	1	665901.595	1620276.179	CONC. MONUMENT
415+00.00	£	1	665463.581	1620035.047	CONC. MONUMENT
420+00.00	£	1	666777.621	1620758.442	CONC. MONUMENT
425+00.00	£	1	667215.634	1620999.574	CONC. MONUMENT
430+01.25	£	1	667654.746	1621241.311	CONC. MONUMENT
435+00.00	£	1	668080.646	1621500.538	CONC. MONUMENT
439+01.25	£	1	668405.912	1621735.360	CONC. MONUMENT
445+00.00	£	1	668878.800	1622102.611	CONC. MONUMENT
450+00.00	£	1	669273.699	1622409.295	CONC. MONUMENT
455+00.00	£	1	669668.599	1622715.978	CONC. MONUMENT
460+00.00	£	1	670063.498	1623022.661	CONC. MONUMENT
465+00.00	£	1	670458.397	1623329.345	CONC. MONUMENT
469+99.17	£	1	670852.637	1623635.517	CONC. MONUMENT
475+00.00	£	1	671261.109	1623925.043	CONC. MONUMENT
480+00.00	£	1	671692.560	1624177.415	CONC. MONUMENT
482+09.22	£	1	671879.330	1624271.673	CONC. MONUMENT
485+00.00	£	1	672141.274	1624397.923	CONC. MONUMENT
TOTAL =		51			

CENTERLINE MONUMENTS ARE TO BE SET DURING CONSTRUCTION AT THE FOLLOWING STATIONS AT A TOLERANCE OF ±0.02 FT.

PROPOSED US 24

STATION	DISTANCE FROM £	£ REFERENCE MONUMENT	NORTHING	EASTING	MON. TYPE
490+00.00	£	1	672591.688	1624615.011	CONC. MONUMENT
495+00.00	£	1	673042.102	1624832.098	CONC. MONUMENT
500+00.00	£	1	673492.517	1625049.186	CONC. MONUMENT
505+00.00	£	1	673942.931	1625266.273	CONC. MONUMENT
510+00.00	£	1	674393.345	1625483.361	CONC. MONUMENT
515+00.00	£	1	674843.759	1625700.448	CONC. MONUMENT
520+42.13	£	1	675332.127	1625935.829	CONC. MONUMENT
525+42.13	£	1	675776.756	1626164.249	CONC. MONUMENT
531+09.13	£	1	676240.242	1626489.619	CONC. MONUMENT
536+09.13	£	1	676606.139	1626830.191	CONC. MONUMENT
540+00.00	£	1	676885.379	1627103.694	CONC. MONUMENT
545+00.00	£	1	677242.583	1627453.559	CONC. MONUMENT
550+00.00	£	1	677599.788	1627803.424	CONC. MONUMENT
555+26.82	£	1	677976.152	1628172.055	CONC. MONUMENT
560+26.82	£	1	678324.246	1628530.804	CONC. MONUMENT
565+00.00	£	1	678609.288	1628907.979	CONC. MONUMENT
570+00.00	£	1	678848.127	1629346.693	CONC. MONUMENT
575+55.88	£	1	679031.863	1629870.627	CONC. MONUMENT
580+55.88	£	1	679131.900	1630360.385	CONC. MONUMENT
585+00.00	£	1	679209.677	1630797.638	CONC. MONUMENT
590+00.00	£	1	679297.241	1631289.911	CONC. MONUMENT
595+00.00	£	1	679384.805	1631782.183	CONC. MONUMENT
600+00.00	£	1	679472.369	1632274.456	CONC. MONUMENT
605+00.00	£	1	679559.933	1632766.729	CONC. MONUMENT
614+77.53	£	1	679731.126	1633729.157	MON. BOX
618+77.53	£	1	679810.304	1634121.154	MON. BOX
625+00.00	£	1	680025.944	1634703.769	MON. BOX
630+00.00	£	1	680287.125	1635129.387	MON. BOX
635+00.00	£	1	680618.246	1635503.185	MON. BOX
640+00.00	£	1	681009.245	1635813.806	MON. BOX
644+39.53	£	1	681393.028	1636027.148	MON. BOX
648+39.53	£	1	681763.802	1636177.006	MON. BOX
TOTAL =		32			
GRAND TOTAL US 24 =		239			

RELOCATED COUNTY ROAD S, CR-8 TO SR 109

STATION	DISTANCE FROM £	£ REFERENCE MONUMENT	NORTHING	EASTING	MON. TYPE
73+51.06	£	1	645543.432	1552200.639	MON. BOX
75+78.06	£	1	645541.008	1552427.630	MON. BOX
77+37.06	£	1	645541.517	1552586.617	MON. BOX
90+15.82	£	1	645990.339	1553758.617	MON. BOX
91+74.82	£	1	646096.156	1553877.276	MON. BOX
92+82.62	£	1	646169.015	1553956.730	MON. BOX
94+41.62	£	1	646274.832	1554075.389	MON. BOX
100+71.95	£	1	646595.005	1554615.032	MON. BOX
102+30.95	£	1	646648.431	1554764.774	MON. BOX
103+44.58	£	1	646685.126	1554872.314	MON. BOX
TOTAL =		10			

RELOCATED CR S, SR 109 TO TR-6C

STATION	DISTANCE FROM £	£ REFERENCE MONUMENT	NORTHING	EASTING	MON. TYPE
97+85.72	£	1	644665.027	1554829.776	MON. BOX
100+32.07	£	1	644743.928	1555063.153	MON. BOX
102+19.07	£	1	644807.648	1555238.924	MON. BOX
105+32.07	£	1	644957.562	1555512.978	MON. BOX
107+19.07	£	1	645071.206	1555661.440	MON. BOX
109+06.07	£	1	645184.849	1555809.902	MON. BOX
117+03.11	£	1	645440.991	1556553.832	MON. BOX
118+90.11	£	1	645442.835	1556740.788	MON. BOX
134+61.33	£	1	645424.144	1558311.899	MON. BOX
135+25.33	£	1	645423.502	1558375.895	MON. BOX
139+61.33	£	1	645437.333	1558811.571	MON. BOX
140+25.33	£	1	645442.034	1558875.398	MON. BOX
141+94.36	£	1	645454.761	1559043.948	MON. BOX
142+86.36	£	1	645461.321	1559135.713	MON. BOX
145+34.67	£	1	645468.972	1559383.857	MON. BOX
146+26.67	£	1	645568.079	1559475.852	MON. BOX
TOTAL =		16			

RELOCATED COUNTY ROAD 4A

STATION	DISTANCE FROM £	£ REFERENCE MONUMENT	NORTHING	EASTING	MON. TYPE
3+24.87	£	1	644726.236	1569436.545	MON. BOX
10+03.85	£	1	645405.045	1569452.071	MON. BOX
11+62.85	£	1	645564.026	1569453.501	MON. BOX
13+38.40	£	1	645739.140	1569442.153	MON. BOX
14+97.40	£	1	645896.607	1569420.216	MON. BOX
26+33.91	£	1	647019.964	1569247.797	MON. BOX
28+46.91	£	1	647231.437	1569223.343	MON. BOX
30+53.44	£	1	647437.099	1569237.219	MON. BOX
32+66.44	£	1	647643.370	1569289.859	MON. BOX
37+75.00	£	1	648131.125	1569433.837	MON. BOX
TOTAL =		10			

PROPOSED RELOCATED TR 145 (BAILEY RD.)/CR 221 (HERTZFELD RD.)

STATION	DISTANCE FROM £	£ REFERENCE MONUMENT	NORTHING	EASTING	MON. TYPE
25+98.56	£	1	655816.713	1613568.145	MON. BOX
33+59.57	£	1	655821.572	1614329.137	MON. BOX
41+01.89	£	1	656100.125	1614997.154	MON. BOX
49+25.56	£	1	656681.583	1615580.547	MON. BOX
56+79.55	£	1	657360.343	1615861.359	MON. BOX
TOTAL =		5			

RELOCATED TOWNSHIP ROAD 137 (NOWARD ROAD)

STATION	DISTANCE FROM £	£ REFERENCE MONUMENT	NORTHING	EASTING	MON. TYPE
32+30.06	£	1	666350.616	1621491.819	MON. BOX
42+62.18	£	1	667482.487	1621515.690	MON. BOX
52+30.91	£	1	668228.305	1621900.157	MON. BOX
56+77.86	£	1	668495.210	1622258.658	MON. BOX
63+20.57	£	1	669017.726	1622611.776	MON. BOX
63+83.46	£	1	669078.543	1622627.811	MON. BOX
TOTAL =		6			

PROPOSED MONUMENTS TO BE SET AT CONSTRUCTION BY HIGHWAY CONTRACTOR

PID	CONC. MONUMENT	MON. BOX	TOTAL
80443	55	38	93
80444	60	20	80
80446	112 (Part 1)+7 (Part 2) = 119	10	129
TOTAL	234	68	302

NOTES:
 ADJUSTABLE CENTERLINE MONUMENTS, REFERENCE MONUMENTS AND RIGHT OF WAY MONUMENTS ARE SHOWN ON STANDARD CONSTRUCTION DRAWING RM 1.1 (REV. 4-21-06) OF THE OHIO DEPARTMENT OF TRANSPORTATION. THE PLACING OF THE MONUMENTS SHALL BE UNDER THE DIRECTION OF A SURVEYOR REGISTERED IN THE STATE OF OHIO AND ARE TO BE SET, AS SHOWN BY THE HIGHWAY CONTRACTOR AT THE TIME OF CONSTRUCTION. ANY ALTERATIONS, WITH PRIOR APPROVAL OF THE OHIO DEPARTMENT OF TRANSPORTATION, SHALL BE NOTED AND O.D.O.T. SHALL BE NOTIFIED OF THE NEW LOCATIONS.

NOTE
 * REVISED TYPE OF MONUMENT & REMOVED ONE MONUMENT 7/27/12
 COORDINATES LISTED AND/OR SHOWN ON THE PLAN ARE PROJECT GROUND (ft) AND ARE RELATIVE TO NAD83 (1995) OHIO STATE PLANE, NORTH ZONE (3401)
 DATUM COORDINATES BY A PROJECT ADJUSTMENT FACTOR (P.A.F.) = 3.2810296046.

CALCULATED: JDB
 CHECKED: JLW
 PID NO. **20404**
CENTERLINE MONUMENTS
 HEN / LUC - 24 - 10.42 / 0.00
 26 / 27
 27
 388
 652
 775

S:\Projects\Projects K-O\OHR\80444\ROW\sheets\20404RC027(028).dgn 9/12/2012 8:24:44 AM

SET CENTERLINE REFERENCE MONUMENTS					
STATION	GROUND NORTH (FEET)	GROUND EAST (FEET)	GRID NORTH (METERS)	GRID EAST (METERS)	DESCRIPTION
535+24.62	641019.523	1541488.172	195371.454	469818.428	CR 10 STA 10+00.00
619+99.16	643066.718	1549507.743	195995.402	472262.652	CR 8C STA 50+00.00
651+57.19	644740.512	1552184.202	196505.545	473078.390	CR 8 STA 50+00.00
667+10.37	645534.391	1553515.640	196747.506	473484.189	CR 5 STA 86+66.08
680+64.37	645675.316	1554852.525	196790.457	473891.647	SR 109 STA 1045+96.10
707+10.35	645643.838	1557498.317	196780.863	474698.038	CR 7 STA 50+00.00
734+50.78	645878.454	1560204.772	196852.370	475522.918	TR 6C STA 50+00.00
788+16.55	646492.766	1565495.287	197039.602	477135.374	CR 5B STA 50+00.00
826+90.40	646890.166	1569331.412	197160.722	478304.557	CR 4A STA 25+03.67
868+07.83	646890.966	1573448.836	197160.966	479559.475	CR 4 STA 50+00.00
894+55.53	646891.480	1576096.534	197161.123	480366.447	TR 3B STA 50+00.00
921+02.83	646891.995	1578743.836	197161.279	481173.298	CR 3 STA 50+00.00
948+68.81	646497.289	1581431.540	197040.980	481992.463	TR 2B STA 50+00.00
1032+31.50 / 0+00.00	646148.733	1589364.087	196934.746	484410.163	CR 1 STA 50+00.00
28+68.56	646936.470	1592100.228	197174.835	485244.091	CR 109 STA 50+00.00
54+36.89	647718.299	1594546.600	197413.122	485989.702	TR 110 STA 50+00.00
83+37.15	648606.501	1597307.505	197683.831	486831.177	CR 111 STA 50+00.00
114+69.02	650098.676	1599958.864	198138.619	487639.265	TR 112 STA 50+00.00
136+54.54	651839.449	1601280.294	198669.176	488042.013	TR 113 STA 50+00.00
153+61.96	653199.408	1602312.647	199083.668	488356.656	CR 146 STA 50+00.00
188+69.79	654679.528	1605222.031	199534.782	489243.385	SR 295 STA 76+18.37
241+74.72	654614.092	1610526.557	199514.839	490860.111	CR 151 STA 50+00.00
285+11.94	655424.248	1614602.343	199761.760	492102.339	TR 145 STA 50+00.00
302+91.92	656680.793	1615863.068	200144.733	492486.586	CR 221 STA 50+00.00
358+08.03	661052.399	1618829.132	201477.121	493390.590	CR 143 STA 50+00.00
435+47.70	668120.163	1621527.252	203631.251	494212.929	TR 137 STA 50+00.00
447+06.58	669041.955	1622229.319	203912.197	494426.907	CR 136 STA 49+99.79
500+40.86	673529.326	1625066.927	205279.868	495291.760	SR 64 STA 121+28.58
561+49.62	678403.417	1628624.671	206765.405	496376.097	CR 133 STA 50+00.00
587+05.46	679245.660	1630999.920	207022.106	497100.032	CR 124 STA 50+00.00
635+58.93	680661.432	1635543.432	207453.609	498484.814	US 24 STA 682+68.01

NOTE

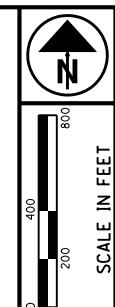
COORDINATES LISTED AND/OR SHOWN ON THE PLAN ARE PROJECT GROUND (ft) AND ARE RELATIVE TO NAD83 (1995) OHIO STATE PLANE, NORTH ZONE (3401) DATUM COORDINATES BY A PROJECT ADJUSTMENT FACTOR (P.A.F.) = 3.2810296046. REFERENCE POINT INFORMATION IS CONTAINED IN THE CONSTRUCTION PLAN.

SECTION CORNERS TO BE REMONUMENTED							
SECTION	CORNER	TOWNSHIP	PROJECT ADJ. GROUND COORDS. (ft.)		STATE PLANE COORDS. (m.)		REMARKS
			NORTHING (Y)	EASTING (X)	NORTHING (Y)	EASTING (X)	
1	NW	T5N, R7E	645548.431	1552200.741	196751.785	473083.43	MON. BOX TO REPLACE RR SPIKE FOUND
2	NE	T5N, R7E					
35	SE	T6N, R7E					
36	SW	T6N, R7E					
1	N 1/4	T5N, R7E	645520.149	1554849.484	196743.165	473890.721	MON. BOX TO REPLACE MAG NAIL WITH SHINNER FOUND
36	S 1/4	T6N, R7E					
1	NE	T5N, R7E	648495.259	1557495.211	196735.579	474697.092	CONC. MONUMENT TO REPLACE RR SPIKE FOUND
6	NW	T5N, R8E					
36	SE	T6N, R7E					
31	SW	T6N, R8E					
LOT 3	SE	N. MANOR	645962.680	1592094.510	196878.041	485242.348	CONC. MONUMENT REPLACED
LOT 4	SW	N. MANOR					
LOT 3	NE	S. MANOR	645962.170	1592163.180	196877.885	485263.278	MON. BOX TO REPLACE RR SPIKE FOUND
LOT 4	NW	S. MANOR					
32	CENTER	T6N, R9E	647911.399	1597309.764	197471.976	486831.866	MON. BOX REPLACED
28	SW	T6N, R9E	650556.821	1599960.639	198278.254	487639.806	MON. BOX TO REPLACE IRON BOLT FOUND
29	SE	T6N, R9E					
32	NE	T6N, R9E					
33	NW	T6N, R9E					
28	CENTER	T6N, R9E	653197.875	1602593.939	199083.201	488442.389	
21	SE	T6N, R9E	655840.233	1605216.752	199888.545	489241.776	MON. BOX TO REPLACE MAG NAIL WITH SHINNER FOUND
22	SW	T6N, R9E					
27	NW	T6N, R9E					
28	NE	T6N, R9E					
13	S 1/4	T6N, R9E	661053.218	1618604.833	201477.371	493322.227	MON. BOX TO REPLACE BRASS PLATE FOUND
24	N 1/4	T6N, R9E					
12	E 1/4	T6N, R9E	669000.553	1621545.826	203899.578	494218.590	MON. BOX REPLACED
7	W 1/4	T6N, R10E					
19	S 1/4	T1, USR	673212.460	1625631.868	205183.293	495463.944	CONC. MONUMENT REPLACED
30	N 1/4	T1, USR					
TOTAL							MON. BOX = 9 CONC. MON. = 3

SIDE ROAD ALIGNMENT POINTS TO BE REMONUMENTED					
STATION	DISTANCE FROM €	€ REFERENCE MONUMENT	NORTHING	EASTING	MON. TYPE
SR 64 (WATERVILLE-SWANTON ROAD)					
109+97.65	€	1	673117.863	1626120.353	MAG NAIL TO BE REPLACED WITH MON. BOX
122+49.38	€	1	673573.276	1624954.405	CONC. MONUMENT REPLACED WITH MON. BOX
128+29.57	€	1	673778.082	1624411.569	MAG NAIL TO BE REPLACED WITH MON. BOX
CR 136 (NEAPOLIS-WATERVILLE ROAD)					
49+69.79	€	1	669039.211	1622199.432	CONC. MONUMENT REPLACED WITH MON. BOX
TOTAL =		4			

* ADDED "SIDE ROAD ALIGNMENT POINTS TO BE REMONUMENTED" 8/15/07

CALCULATED	JDB	CHECKED	JLW
PID NO. 20404			
MAINLINE CONTROL MONUMENTS			
HEN / LUC-24-10.42 / 0.00			
27 / 27			
28 388			
1083 1193			



NOTE: THE LOCATION OF THE UNDERGROUND UTILITIES SHOWN ON THE PLANS ARE OBTAINED FROM THE OWNER OF THE UTILITIES AS REQUIRED BY SECTION 153.64 O.R.C.

REFERENCE POINT INFORMATION IS CONTAINED IN THE CONSTRUCTION PLAN.

FOR UTILITY OWNERS LEGEND, SEE RIGHT OF WAY LEGEND SHEET

**T-6-N, R-7-E
SECTIONS 35 & 36
LIBERTY TOWNSHIP
HENRY COUNTY, OHIO**

**BEGIN ACQUISITION
STA. 73+51.11**

**BEGIN WORK
STA. 73+17.29**

SEE DIRECTORS DEED
OR 305, PG 228

SEE GOVERNORS DEED
STATE OF OHIO
OR 298, PG. 506

SEE GOVERNORS DEED
STATE OF OHIO
OR 305, PG 1973

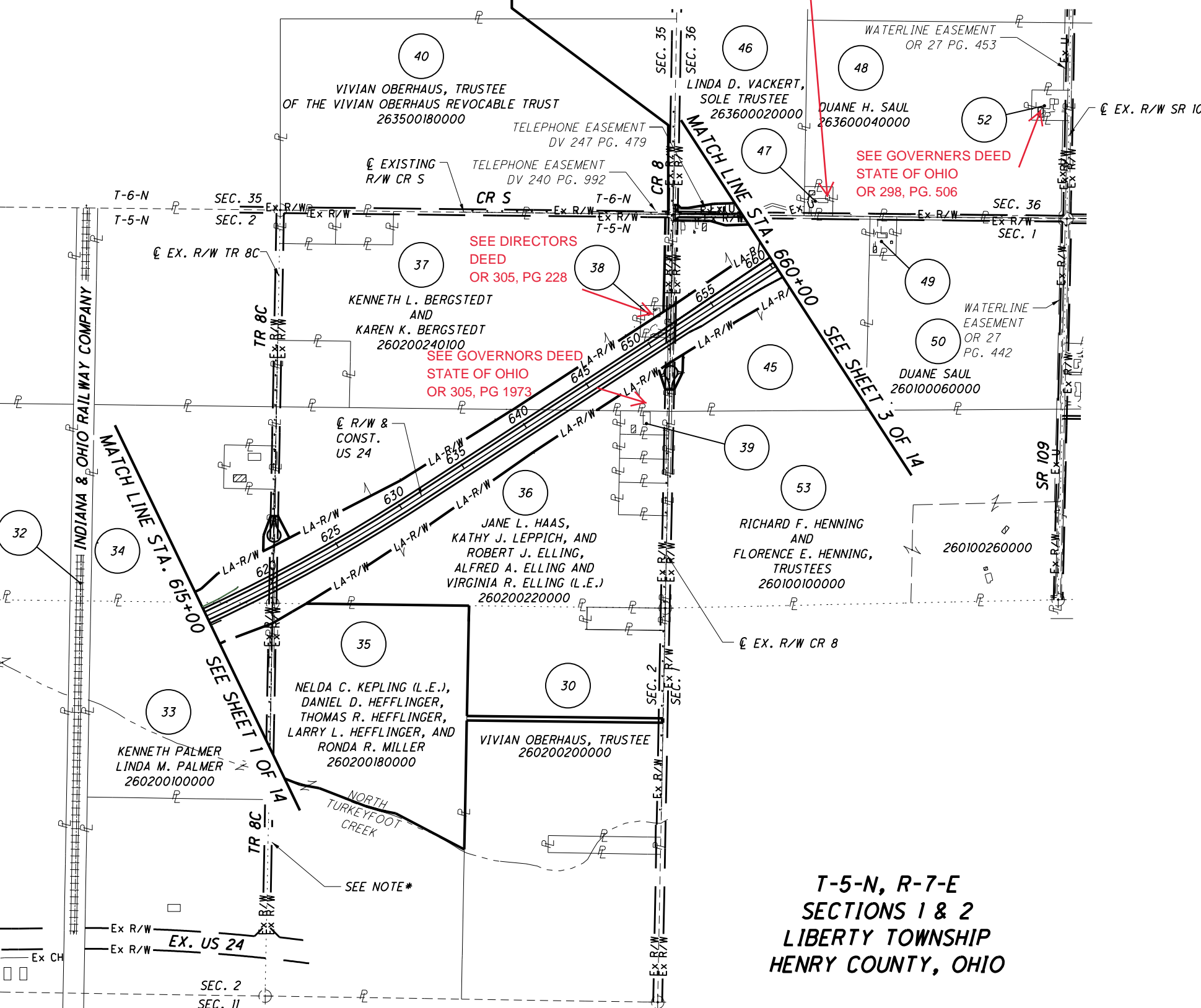
SEE DIRECTORS DEED
OR 305, PG 228

SEE DIRECTORS DEED
OR 305, PG 228

SEE DIRECTORS DEED
OR 305, PG 228

**T-5-N, R-7-E
SECTIONS 1 & 2
LIBERTY TOWNSHIP
HENRY COUNTY, OHIO**

*NOTE: TR 8C CLOSED AT NORTH
TURKEYFOOT CREEK- BRIDGE OUT



- 32 INDIANA & OHIO RAILWAY COMPANY 265000200000
- 34 THOMAS A. FRY AND ELIZABETH A. FRY 260200080000
- 38 ROBERT O. CORDES AND RUTHANN CORDES 260200240000
- 39 LAWRENCE C. MOLD AND FRANCES J. MOLD 260200220400
- 45 CLARENCE FRANKLIN WEIRAUCH AND LOETA WEIRAUCH 260100080000
- 47 DUANE H. SAUL AND LOIS L. SAUL 263600040200
- 49 TOBY C. ERNSBERGER AND REBECCA L. ERNSBERGER 260100060100
- 52 DANIEL S. BARE AND RITA K. BARE 263600040100

STRUCTURE KEY

- RESIDENTIAL
- COMMERCIAL
- OUT-BUILDING

REV. BY	DATE	DESCRIPTION
JDB	2/25/08	REVISED R/W LINES ACCROSS PARCEL 30
TCJ	12/19/06	UPDATED R/W LINES
TCJ	8/2/06	ADDED PARCEL 40
DATE COMPLETED		JUNE 29, 2006

PID NO.
20404

R/W DESIGNER
BAL
R/W REVIEWER
KDC

**PROPERTY MAP
STA. 615+00 TO STA. 660+00**

HEN / LUC-24-10.42 / 0.00

2 / 14
30
388
655
775

S:\Projects\Projects K-O\O\HDR\80443\ROW\Sheets\20404\RM002(030).dgn 12/19/2012 10:53:30 AM

T-6-N, R-8-E
SECTION 31
WASHINGTON TOWNSHIP
HENRY COUNTY, OHIO

NOTE: THE LOCATION OF THE UNDERGROUND UTILITIES SHOWN ON THE PLANS ARE OBTAINED FROM THE OWNER OF THE UTILITIES AS REQUIRED BY SECTION 153.64 O.R.C.

REFERENCE POINT INFORMATION IS CONTAINED IN THE CONSTRUCTION PLAN.

FOR UTILITY OWNERS LEGEND, SEE RIGHT OF WAY LEGEND SHEET

T-6-N, R-7-E
SECTIONS 35 & 36
LIBERTY TOWNSHIP
HENRY COUNTY, OHIO

END ACQUISITION
STA. 1068+75

END WORK
STA. 1070+00
S.L.M. 20.25

END
LA/RW SR 109
STA. 1054+50

BEGIN ACQUISITION
STA. 1021+70

BEGIN WORK
STA. 1021+90
S.L.M. 19.35

T-5-N, R-7-E
SECTIONS 1 & 2
LIBERTY TOWNSHIP
HENRY COUNTY, OHIO

T-5-N, R-8-E
SECTION 6
WASHINGTON TOWNSHIP
HENRY COUNTY, OHIO

STRUCTURE KEY

	RESIDENTIAL
	COMMERCIAL
	OUT-BUILDING

REV. BY	DATE	DESCRIPTION
TCJ	7/23/07	UPDATED PARCEL 69
TCJ	3/12/07	UPDATED SEWER EASEMENT
TCJ	2/02/07	ADDED SEWER EASEMENT
		UPDATED OWNERSHIP ON PARCEL 55
TCJ	12/19/06	UPDATED R/W LINES
TCJ	7/25/06	REMOVED MIDDLE INITIAL FROM PARCEL 73
DATE COMPLETED		JUNE 29, 2006

- | | |
|---|--|
| 38 ROBERT O. CORDES AND RUTHANN CORDES 260200240000 | 58 ELDON SAUL AND ARLENE SAUL 260100040500 |
| 39 LAWRENCE C. MOLD AND FRANCES J. MOLD 260200220400 | 60 STATE OF OHIO (ODOT) 260100040100 |
| 45 CLARENCE FRANKLIN WEIRAUCH AND LOETA WEIRAUCH 260100080000 | 61 STATE OF OHIO (ODOT) 260100040200 |
| 47 DUANE H. SAUL AND LOIS L. SAUL 263600040200 | 62 BRENDA KAY SAUL AKA BRENDA K. MEEKS 260100040300 |
| 49 TOBY C. ERNSBERGER AND REBECCA L. ERNSBERGER 260100060100 | 65 THOMAS L. MILLER 263600220100 |
| 50 DUANE SAUL 260100060000 | 68 MILTON F. CORWIN PAULINE Y. CORWIN 303100600100 |
| 52 DANIEL S. BARE AND RITA K. BARE 263600040100 | 70 JAMES L. MATTHEWS AND PATRICIA SUE MATTHEWS 300600240000 303100460000 |
| 53 RICHARD F. HENNING AND FLORENCE E. HENNING, TRUSTEES 260100100000 | 71 ESTHER K. FEFFER, TRUSTEE 300600280000 |
| 55 RICHARD L. VORWERK AND PHELLIS K. VORWERK, STEVEN D. VORWERK AND JULIE A. VORWERK 263600200000 | 72 ROBERT MATTHEWS 300600300000 |
| 56 ELDON SAUL AND ARLENE SAUL 260100040000 | 72A ROBERT A. MATTHEWS AND FRANCINE K. MATTHEWS 300600300200 |
| 57 KATHY MITCHELL AKA KATHY J. MITCHELL 260100040400 | 72B ROBERT A. MATTHEWS AND FRANCINE K. MATTHEWS 300600300100 |
| | 73 ROBERT MATTHEWS AND FRANCINE MATTHEWS 303100480000 |
| | 74 ROBERT ALLEN MATTHEWS AND FRANCINE K. MATTHEWS 300600320000 |

PROPERTY MAP
STA. 660+00 TO STA. 725+00

HEN / LUC-24-10.42 / 0.00

3 / 14

31
388
656
775

PID NO.
20404

R/W DESIGNER
BAL
R/W REVIEWER
KDC

SCALE IN FEET
0 200 400 600

12/19/2012 10:53:32 AM
S:\Projects\Projects K-O\O\HDR\80443\ROW\sheets\20404\RM003(031).dgn

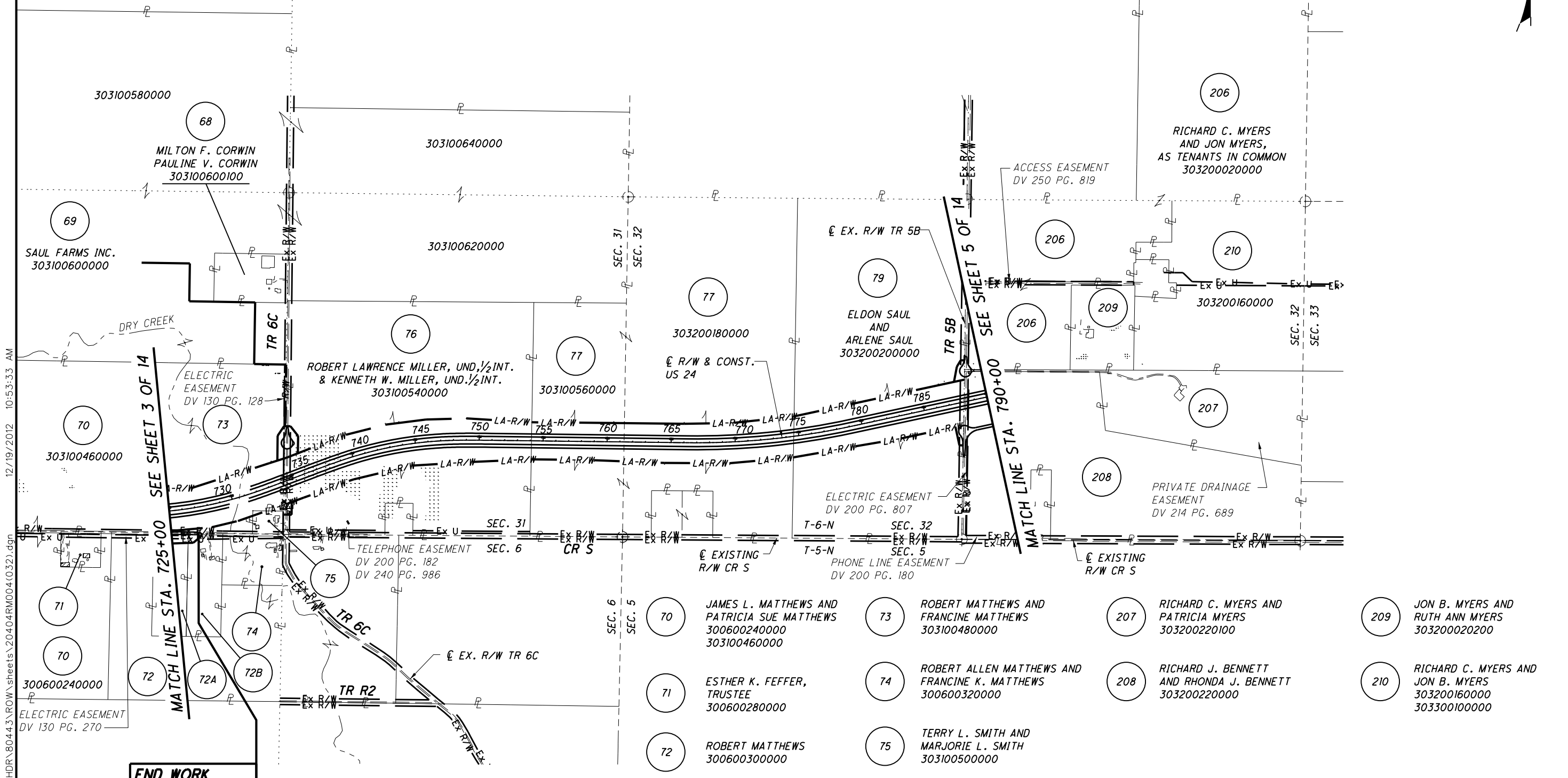
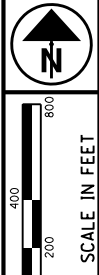
NOTE: THE LOCATION OF THE UNDERGROUND UTILITIES SHOWN ON THE PLANS ARE OBTAINED FROM THE OWNER OF THE UTILITIES AS REQUIRED BY SECTION 153.64 O.R.C.

REFERENCE POINT INFORMATION IS CONTAINED IN THE CONSTRUCTION PLAN.

FOR UTILITY OWNERS LEGEND, SEE RIGHT OF WAY LEGEND SHEET

T-6-N, R-8-E
SECTIONS 31 & 32
WASHINGTON TOWNSHIP
HENRY COUNTY, OHIO

SHEET 4 OF 14



**END WORK
STA. 146+67.56**

**END ACQUISITION
STA. 146+91.46**

T-5-N, R-8-E
SECTION 6
WASHINGTON TOWNSHIP
HENRY COUNTY, OHIO

- 70 JAMES L. MATTHEWS AND PATRICIA SUE MATTHEWS 300600240000 303100460000
- 71 ESTHER K. FEFFER, TRUSTEE 300600280000
- 72 ROBERT MATTHEWS 300600300000
- 72A ROBERT A. MATTHEWS AND FRANCINE K. MATTHEWS 300600300200
- 72B ROBERT A. MATTHEWS AND FRANCINE K. MATTHEWS 300600300100
- 73 ROBERT MATTHEWS AND FRANCINE MATTHEWS 303100480000
- 74 ROBERT ALLEN MATTHEWS AND FRANCINE K. MATTHEWS 300600320000
- 75 TERRY L. SMITH AND MARJORIE L. SMITH 303100500000
- 77 SAUL FARMS INC. 303100560000 303200180000
- 79 ELDON SAUL AND ARLENE SAUL 303200200000
- 206 RICHARD C. MYERS AND JON MYERS, AS TENANTS IN COMMON 303200020000
- 207 RICHARD C. MYERS AND PATRICIA MYERS 303200220100
- 208 RICHARD J. BENNETT AND RHONDA J. BENNETT 303200220000
- 209 JON B. MYERS AND RUTH ANN MYERS 303200020200
- 210 RICHARD C. MYERS AND JON B. MYERS 303200160000 303300100000

STRUCTURE KEY

	RESIDENTIAL
	COMMERCIAL
	OUT-BUILDING

REV. BY	DATE	DESCRIPTION
TCJ	7/23/07	UPDATED PARCEL 69
TCJ	1/24/07	UPDATED OWNERSHIPS
TCJ	12/19/06	UPDATED R/W LINES
DATE COMPLETED		JUNE 29, 2006

PID NO.
20404

R/W DESIGNER
BAL
R/W REVIEWER
KCD

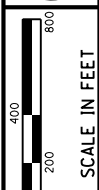
**PROPERTY MAP
STA. 725+00 TO STA. 790+00**

HEN / LUC-24-10.42 / 0.00

4 / 14

32
388
657
775

S:\Projects\Projects_K-O\O\HDR\80443\ROW\sheet\20404R004(032).dgn 12/19/2012 10:53:33 AM



PID NO. 20404

R/W DESIGNER TLT
R/W REVIEWER KED

PROPERTY MAP
STA. 790+00 TO STA. 880+00

HEN / LUC-24-10.42 / 0.00

5 / 14

33
388
674
820

T-6-N, R-8-E SECTIONS 32, 33 & 34 WASHINGTON TOWNSHIP HENRY COUNTY, OHIO

T-5-N, R-8-E SECTIONS 3, 4 & 5 WASHINGTON TOWNSHIP HENRY COUNTY, OHIO

- 207 RICHARD C. MYERS AND PATRICIA MYERS 303200220100
- 209 JON B. MYERS AND RUTH ANN MYERS 303200020200
- 210 RICHARD C. MYERS AND JON B. MYERS 303200160000, 303300100000
- 211 MICHAEL J. SMITH AND BRENDA S. SMITH 303300120101
- 213 SHANE GARRETSON AND ERIN GARRETSON 303300120100
- 214 SUSAN A. LUBINSKI, ELLEN L. LANGEL 303300120000, 303300120300
- 214A CYNTHIA HEFFERNAN 303300120400
- 215 DORIS M. SCHUMACHER 303300140000

- 216 SUSAN A. LUBINSKI AND THOMAS J. LUBINSKI 300400360100
- 222 ROBERT E. ELLING, JR. AND TERRI L. ELLING 303300160100
- 223 STEVEN M. COLLINS AND CAROLEE A. COLLINS 303300160101
- 224 THOMAS J. LUBINSKI AND ERIN MARIE LUBINSKI 303300120200
- 225 STEPHANIE LYNN SMITH AND BARBARA SUE FEFFER 300400320000

- 1 ELECTRIC EASEMENT OR 209 PG. 1724
- 2 ELECTRIC EASEMENT OR 209 PG. 1725
- 3 ELECTRIC EASEMENT OR 209 PG. 1722

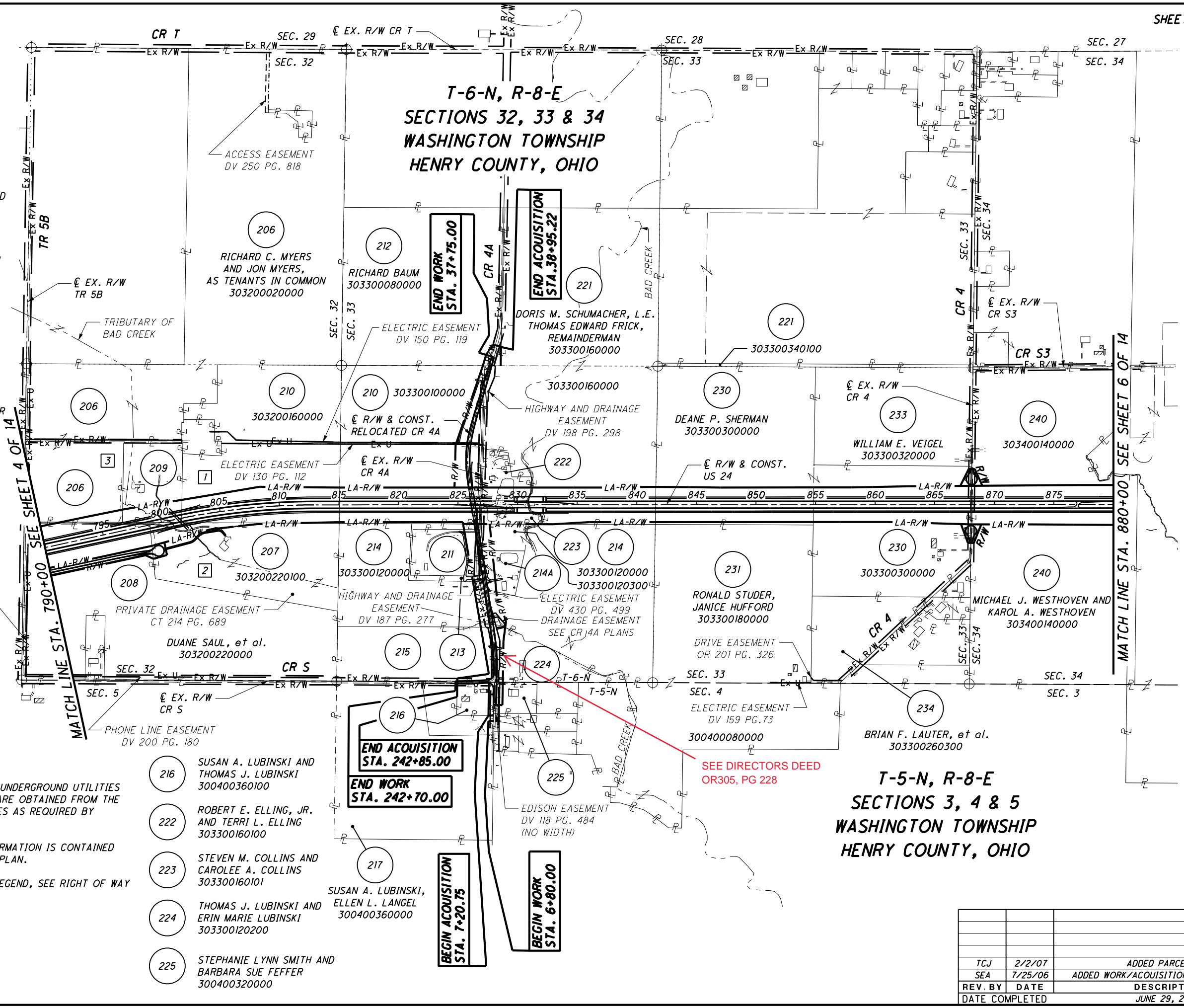
NOTE: THE LOCATION OF THE UNDERGROUND UTILITIES SHOWN ON THE PLANS ARE OBTAINED FROM THE OWNER OF THE UTILITIES AS REQUIRED BY SECTION 153.64 O.R.C.

REFERENCE POINT INFORMATION IS CONTAINED IN THE CONSTRUCTION PLAN.

FOR UTILITY OWNERS LEGEND, SEE RIGHT OF WAY LEGEND SHEET.

STRUCTURE KEY

- RESIDENTIAL
- COMMERCIAL
- OUT-BUILDING



S:\Projects\Projects K-O\OHD\80446\ROW\sheets\Part_One\20404\ROW005(033).dgn 12/19/2012 1:46:22 PM

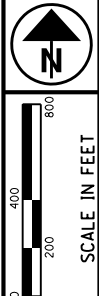
REV. BY	DATE	DESCRIPTION
TCJ	2/2/07	ADDED PARCEL 214A
SEA	7/25/06	ADDED WORK/ACQUISITION FLAGS TO CR 4A
DATE COMPLETED		JUNE 29, 2006

T-6-N, R-8-E
SECTIONS 35 & 36
WASHINGTON TOWNSHIP
HENRY COUNTY, OHIO

T-6-N, R-9-E
SECTION 31 &
NORTH MANOR TRACT
PROVIDENCE TOWNSHIP
LUCAS COUNTY, OHIO

T-5-N, R-8-E
SECTIONS 1 & 2
WASHINGTON TOWNSHIP
HENRY COUNTY, OHIO

T-5-N, R-9-E
SECTION 6 &
SOUTH MANOR TRACT
PROVIDENCE TOWNSHIP
LUCAS COUNTY, OHIO

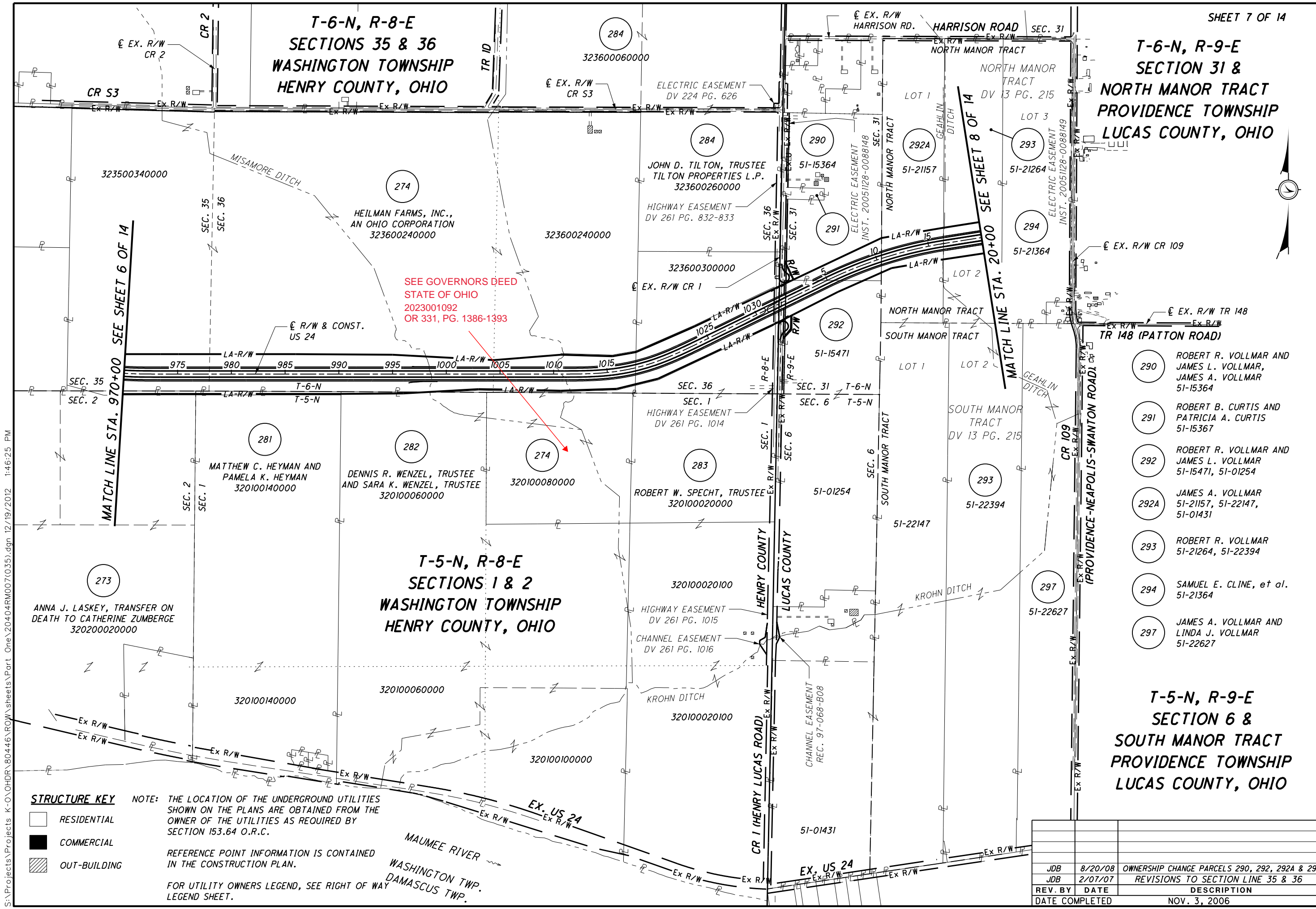


PID NO. 20404
R/W DESIGNER TLT
R/W REVIEWER KED

PROPERTY MAP
STA. 970+00 TO STA. 20+00

HEN / LUC-24-10.42 / 0.00
7 / 14

35
388
676
820



SEE GOVERNORS DEED
STATE OF OHIO
2023001092
OR 331, PG. 1386-1393

SEE SHEET 8 OF 14
MATCH LINE STA. 20+00

SEE SHEET 6 OF 14
MATCH LINE STA. 970+00

STRUCTURE KEY

□	RESIDENTIAL
■	COMMERCIAL
▨	OUT-BUILDING

NOTE: THE LOCATION OF THE UNDERGROUND UTILITIES SHOWN ON THE PLANS ARE OBTAINED FROM THE OWNER OF THE UTILITIES AS REQUIRED BY SECTION 153.64 O.R.C.

REFERENCE POINT INFORMATION IS CONTAINED IN THE CONSTRUCTION PLAN.

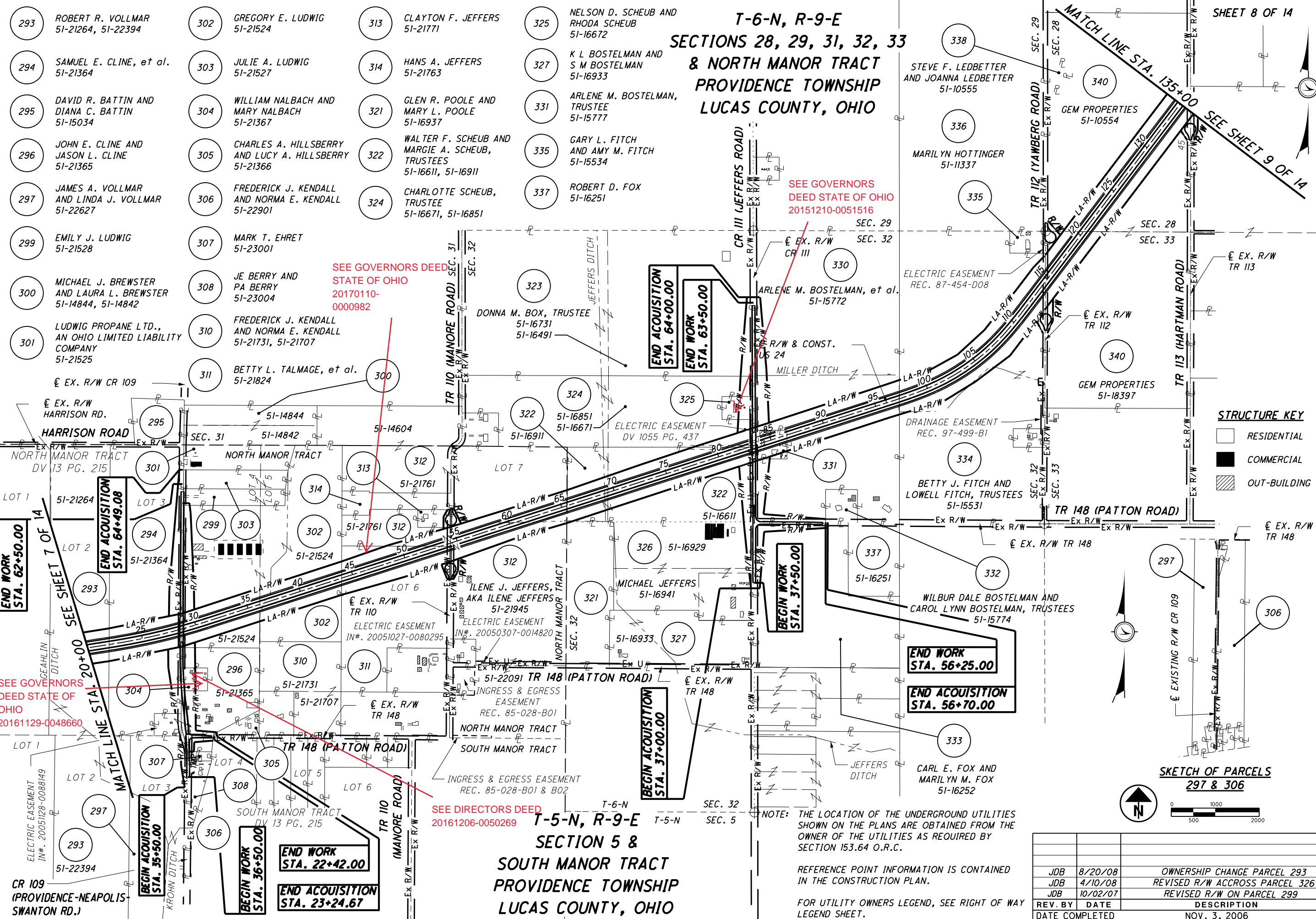
FOR UTILITY OWNERS LEGEND, SEE RIGHT OF WAY LEGEND SHEET.

- 290 ROBERT R. VOLLMAR AND JAMES L. VOLLMAR, JAMES A. VOLLMAR 51-15364
- 291 ROBERT B. CURTIS AND PATRICIA A. CURTIS 51-15367
- 292 ROBERT R. VOLLMAR AND JAMES L. VOLLMAR 51-15471, 51-01254
- 292A JAMES A. VOLLMAR 51-21157, 51-22147, 51-01431
- 293 ROBERT R. VOLLMAR 51-21264, 51-22394
- 294 SAMUEL E. CLINE, et al. 51-21364
- 297 JAMES A. VOLLMAR AND LINDA J. VOLLMAR 51-22627

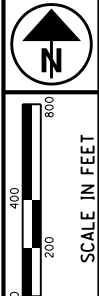
REV. BY	DATE	DESCRIPTION
JDB	8/20/08	OWNERSHIP CHANGE PARCELS 290, 292, 292A & 293
JDB	2/07/07	REVISIONS TO SECTION LINE 35 & 36
DATE COMPLETED	NOV. 3, 2006	

S:\Projects\Projects K-O\OHD\80446\ROW\Sheets\Part_One\20404\ROW007(035).dgn 12/19/2012 1:46:25 PM

S:\Projects\Projects_K-O\O\HDR\80446\ROW\sheets\Part_One\20404R\008(036).dgn 12/19/2012 1:46:27 PM



**T-6-N, R-9-E
SECTIONS 28, 29, 31, 32, 33
& NORTH MANOR TRACT
PROVIDENCE TOWNSHIP
LUCAS COUNTY, OHIO**



PID NO.
20404

R/W DESIGNER
TLT
R/W REVIEWER
KED

**PROPERTY MAP
STA. 20+00 TO STA. 135+00**

HEN / LUC-24-10.42 / 0.00

8 / 14

36
388
677
820

- 293 ROBERT R. VOLLMAR
51-21264, 51-22394
- 294 SAMUEL E. CLINE, et al.
51-21364
- 295 DAVID R. BATTIN AND
DIANA C. BATTIN
51-15034
- 296 JOHN E. CLINE AND
JASON L. CLINE
51-21365
- 297 JAMES A. VOLLMAR
AND LINDA J. VOLLMAR
51-22627
- 299 EMILY J. LUDWIG
51-21528
- 300 MICHAEL J. BREWSTER
AND LAURA L. BREWSTER
51-14844, 51-14842
- 301 LUDWIG PROPANE LTD.,
AN OHIO LIMITED LIABILITY
COMPANY
51-21525
- 302 GREGORY E. LUDWIG
51-21524
- 303 JULIE A. LUDWIG
51-21527
- 304 WILLIAM NALBACH AND
MARY NALBACH
51-21367
- 305 CHARLES A. HILLSBERRY
AND LUCY A. HILLSBERRY
51-21366
- 306 FREDERICK J. KENDALL
AND NORMA E. KENDALL
51-22901
- 307 MARK T. EHRET
51-23001
- 308 JE BERRY AND
PA BERRY
51-23004
- 310 FREDERICK J. KENDALL
AND NORMA E. KENDALL
51-21731, 51-21707
- 311 BETTY L. TALMAGE, et al.
51-21824
- 313 CLAYTON F. JEFFERS
51-21771
- 314 HANS A. JEFFERS
51-21763
- 321 GLEN R. POOLE AND
MARY L. POOLE
51-16937
- 322 WALTER F. SCHEUB AND
MARGIE A. SCHEUB,
TRUSTEES
51-16611, 51-16911
- 324 CHARLOTTE SCHEUB,
TRUSTEE
51-16671, 51-16851
- 325 NELSON D. SCHEUB AND
RHODA SCHEUB
51-16672
- 327 K L BOSTELMAN AND
S M BOSTELMAN
51-16933
- 331 ARLENE M. BOSTELMAN,
TRUSTEE
51-15777
- 335 GARY L. FITCH
AND AMY M. FITCH
51-15534
- 337 ROBERT D. FOX
51-16251

SEE GOVERNORS DEED
STATE OF OHIO
20170110-
0000982

SEE GOVERNORS
DEED STATE OF OHIO
20151210-0051516

SEE GOVERNORS
DEED STATE OF
OHIO
20161129-0048660

SEE DIRECTORS DEED
20161206-0050269

**T-5-N, R-9-E
SECTION 5 &
SOUTH MANOR TRACT
PROVIDENCE TOWNSHIP
LUCAS COUNTY, OHIO**

STRUCTURE KEY

- RESIDENTIAL
- COMMERCIAL
- OUT-BUILDING

**SKETCH OF PARCELS
297 & 306**

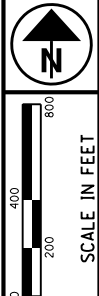


NOTE: THE LOCATION OF THE UNDERGROUND UTILITIES SHOWN ON THE PLANS ARE OBTAINED FROM THE OWNER OF THE UTILITIES AS REQUIRED BY SECTION 153.64 O.R.C.

REFERENCE POINT INFORMATION IS CONTAINED IN THE CONSTRUCTION PLAN.

FOR UTILITY OWNERS LEGEND, SEE RIGHT OF WAY LEGEND SHEET.

REV. BY	DATE	DESCRIPTION
JDB	8/20/08	OWNERSHIP CHANGE PARCEL 293
JDB	4/10/08	REVISED R/W ACROSS PARCEL 326
JDB	10/02/07	REVISED R/W ON PARCEL 299
DATE COMPLETED		NOV. 3, 2006



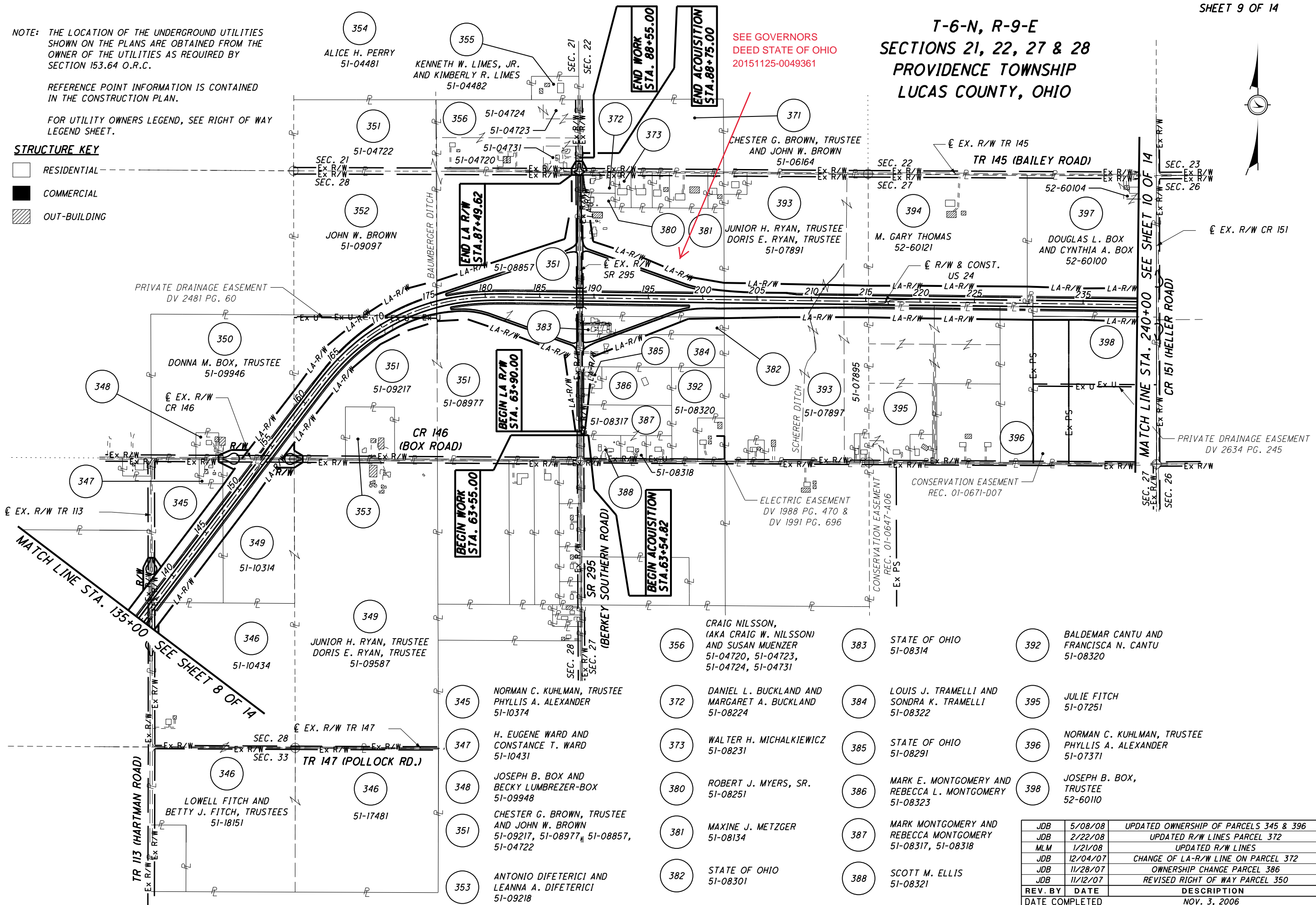
NOTE: THE LOCATION OF THE UNDERGROUND UTILITIES SHOWN ON THE PLANS ARE OBTAINED FROM THE OWNER OF THE UTILITIES AS REQUIRED BY SECTION 153.64 O.R.C.

REFERENCE POINT INFORMATION IS CONTAINED IN THE CONSTRUCTION PLAN.

FOR UTILITY OWNERS LEGEND, SEE RIGHT OF WAY LEGEND SHEET.

STRUCTURE KEY

- RESIDENTIAL
- COMMERCIAL
- OUT-BUILDING



SEE GOVERNORS DEED STATE OF OHIO 20151125-0049361

**T-6-N, R-9-E
SECTIONS 21, 22, 27 & 28
PROVIDENCE TOWNSHIP
LUCAS COUNTY, OHIO**

MATCH LINE STA. 240+00 SEE SHEET 10 OF 14

MATCH LINE STA. 135+00 SEE SHEET 8 OF 14

BEGIN WORK STA. 63+55.00

BEGIN LA R/W STA. 63+90.00

BEGIN ACQUISITION STA. 63+54.82

END WORK STA. 88+55.00

END ACQUISITION STA. 88+75.00

345	NORMAN C. KUHLMAN, TRUSTEE PHYLLIS A. ALEXANDER 51-10374	372	DANIEL L. BUCKLAND AND MARGARET A. BUCKLAND 51-08224	384	LOUIS J. TRAMELLI AND SONDRA K. TRAMELLI 51-08322	395	JULIE FITCH 51-07251
347	H. EUGENE WARD AND CONSTANCE T. WARD 51-10431	373	WALTER H. MICHALKIEWICZ 51-08231	385	STATE OF OHIO 51-08291	396	NORMAN C. KUHLMAN, TRUSTEE PHYLLIS A. ALEXANDER 51-07371
348	JOSEPH B. BOX AND BECKY LUMBREZER-BOX 51-09948	380	ROBERT J. MYERS, SR. 51-08251	386	MARK E. MONTGOMERY AND REBECCA L. MONTGOMERY 51-08323	398	JOSEPH B. BOX, TRUSTEE 52-60110
351	CHESTER G. BROWN, TRUSTEE AND JOHN W. BROWN 51-09217, 51-08977, 51-08857, 51-04722	381	MAXINE J. METZGER 51-08134	387	MARK MONTGOMERY AND REBECCA MONTGOMERY 51-08317, 51-08318		
353	ANTONIO DIFETERICI AND LEANNA A. DIFETERICI 51-09218	382	STATE OF OHIO 51-08301	388	SCOTT M. ELLIS 51-08321		
356	CRAIG NILSSON, (AKA CRAIG W. NILSSON) AND SUSAN MUENZER 51-04720, 51-04723, 51-04724, 51-04731	383	STATE OF OHIO 51-08314			392	BALDEMAR CANTU AND FRANCISCA N. CANTU 51-08320

REV. BY	DATE	DESCRIPTION
JDB	5/08/08	UPDATED OWNERSHIP OF PARCELS 345 & 396
JDB	2/22/08	UPDATED R/W LINES PARCEL 372
MLM	1/21/08	UPDATED R/W LINES
JDB	12/04/07	CHANGE OF LA-R/W LINE ON PARCEL 372
JDB	11/28/07	OWNERSHIP CHANGE PARCEL 386
JDB	11/12/07	REVISED RIGHT OF WAY PARCEL 350
DATE COMPLETED		NOV. 3, 2006

PID NO.
20404

R/W DESIGNER
TLT
R/W REVIEWER
KED

**PROPERTY MAP
STA. 135+00 TO STA. 240+00**

HEN / LUC-24-10.42 / 0.00

9 / 14

37
388
678
820

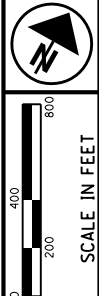
S:\Projects\Projects_K-O\O\HDR\80446\ROW\Sheets\Part_One\20404R0009(037).dgn 12/19/2012 1:46:28 PM

NOTE: THE LOCATION OF THE UNDERGROUND UTILITIES SHOWN ON THE PLANS ARE OBTAINED FROM THE OWNER OF THE UTILITIES AS REQUIRED BY SECTION 153.64 O.R.C.

REFERENCE POINT INFORMATION IS CONTAINED IN THE CONSTRUCTION PLAN.

FOR LIST OF UTILITY OWNERS SEE RIGHT OF WAY LEGEND SHEET

**T-6-N, R-9-E
SECTIONS 22, 23, 26 & 27
PROVIDENCE TOWNSHIP
LUCAS COUNTY, OHIO**



PID NO. **20404**

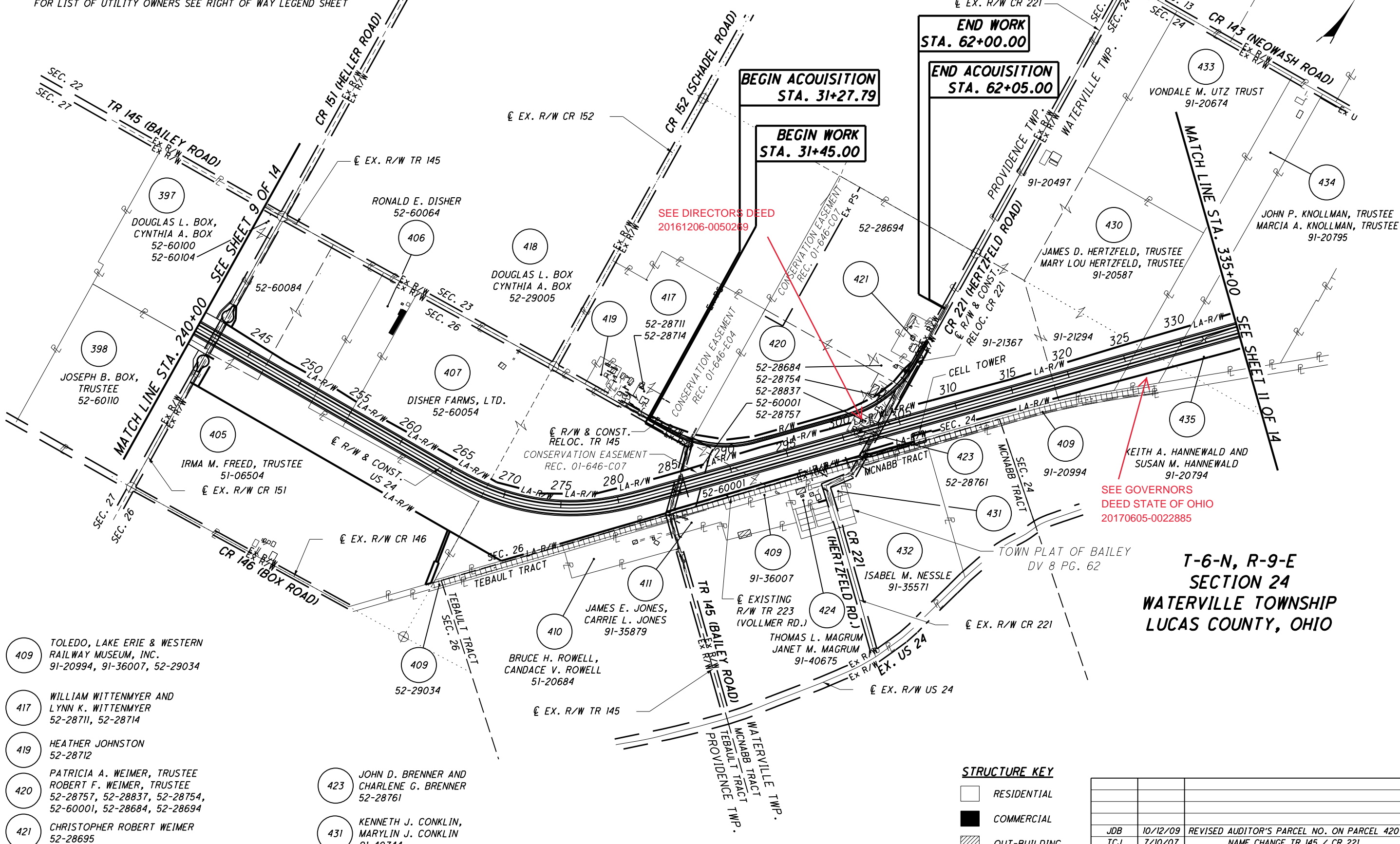
R/W DESIGNER: JDB
R/W REVIEWER: JLW

**PROPERTY MAP
STA. 240+00 TO STA. 335+00**

HEN / LUC-24-10.42 / 0.00

10 / 14

38
388
679
820



- 397 DOUGLAS L. BOX, CYNTHIA A. BOX 52-60100, 52-60104
- 398 JOSEPH B. BOX, TRUSTEE 52-60110
- 405 IRMA M. FREED, TRUSTEE 51-06504
- 406 RONALD E. DISHER 52-60064
- 407 DISHER FARMS, LTD. 52-60054
- 409 TOLEDO, LAKE ERIE & WESTERN RAILWAY MUSEUM, INC. 91-20994, 91-36007, 52-29034
- 417 WILLIAM WITTENMYER AND LYNN K. WITTENMYER 52-28711, 52-28714
- 419 HEATHER JOHNSTON 52-28712
- 420 PATRICIA A. WEIMER, TRUSTEE ROBERT F. WEIMER, TRUSTEE 52-28757, 52-28837, 52-28754, 52-60001, 52-28684, 52-28694
- 421 CHRISTOPHER ROBERT WEIMER 52-28695


- 418 DOUGLAS L. BOX, CYNTHIA A. BOX 52-29005
- 419 52-28711, 52-28714
- 420 52-28684, 52-28754, 52-28837, 52-60001, 52-28757
- 423 JOHN D. BRENNER AND CHARLENE G. BRENNER 52-28761
- 431 KENNETH J. CONKLIN, MARYLIN J. CONKLIN 91-40744

STRUCTURE KEY

	RESIDENTIAL
	COMMERCIAL
	OUT-BUILDING

REV. BY	DATE	DESCRIPTION
JDB	10/12/09	REVISED AUDITOR'S PARCEL NO. ON PARCEL 420
TCJ	7/10/07	NAME CHANGE TR 145 / CR 221
DATE COMPLETED		AUGUST 18, 2006

S:\Projects\Projects K-O\OHDR\80446\ROW\sheet10(038).dgn 12/19/2012 1:46:30 PM



PID NO.
20404

R/W DESIGNER
JDB
R/W REVIEWER
JLW

PROPERTY MAP
STA. 335+00 TO STA. 430+00

HEN / LUC-24-10.42 / 0.00
11 / 14

39
388
1085
1193

STRUCTURE KEY

- RESIDENTIAL
- COMMERCIAL
- OUT-BUILDING

**T-6-N, R-9-E
SECTIONS 12, 13 & 24
WATERVILLE TOWNSHIP
LUCAS COUNTY, OHIO**

**T-6-N, R-10-E
SECTION 7
WATERVILLE TOWNSHIP
LUCAS COUNTY, OHIO**

SEE GOVERNORS
DEED STATE OF OHIO
20161215-0051951

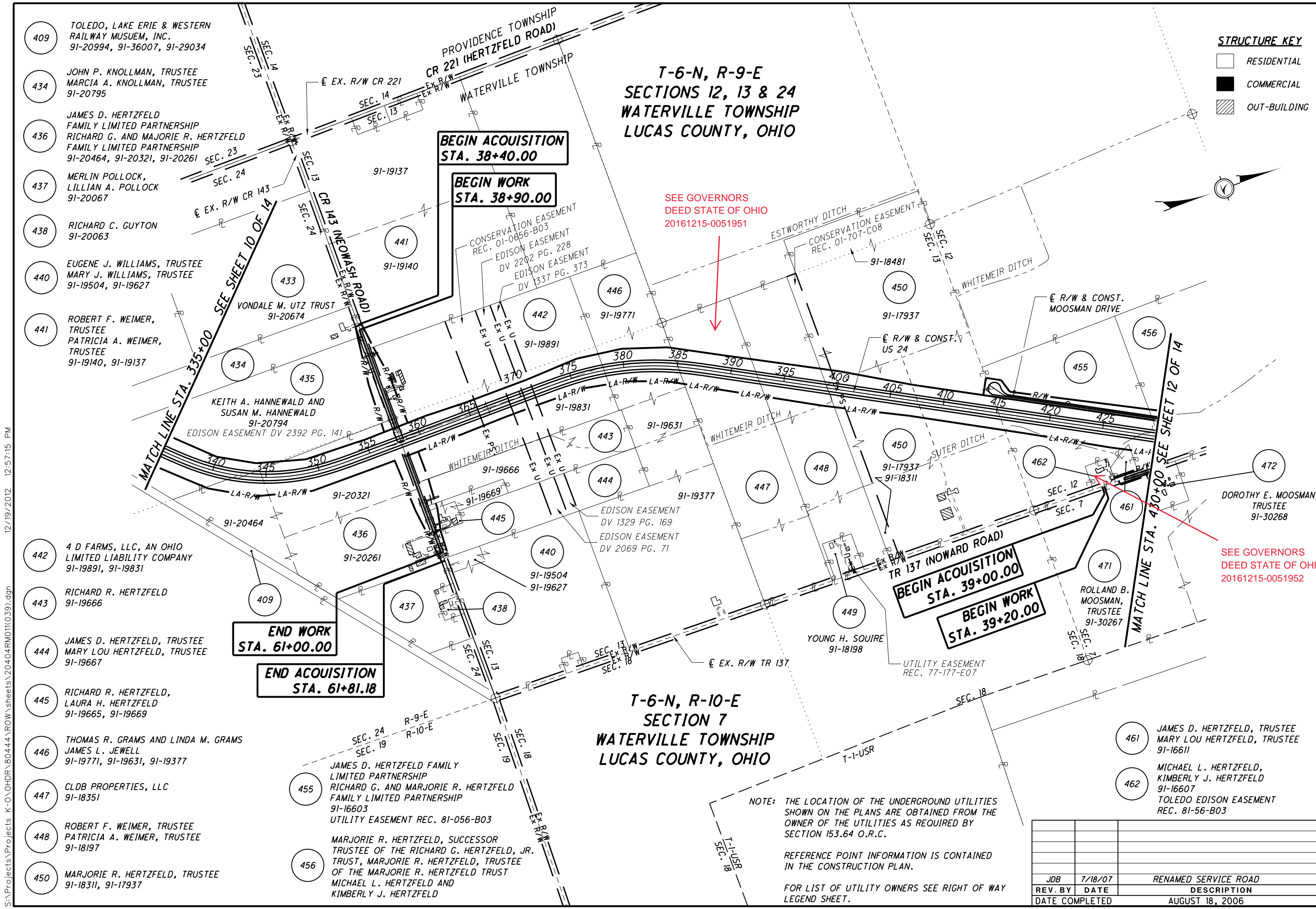
SEE GOVERNORS
DEED STATE OF OHIO
20161215-0051952

NOTE: THE LOCATION OF THE UNDERGROUND UTILITIES SHOWN ON THE PLANS ARE OBTAINED FROM THE OWNER OF THE UTILITIES AS REQUIRED BY SECTION 153.64 O.R.C.

REFERENCE POINT INFORMATION IS CONTAINED IN THE CONSTRUCTION PLAN.

FOR LIST OF UTILITY OWNERS SEE RIGHT OF WAY LEGEND SHEET.

REV. BY	DATE	DESCRIPTION
JDB	7/18/07	RENAMED SERVICE ROAD
DATE COMPLETED		AUGUST 18, 2006



S:\Projects\Projects_K-O\O\HDR\80444\ROW\sheet\20404\RM011039.dgn 12/19/2012 12:57:15 PM

- 409 TOLEDO, LAKE ERIE & WESTERN RAILWAY MUSEUM, INC. 91-20994, 91-36007, 91-29034
- 434 JOHN P. KNOLLMAN, TRUSTEE MARCIA A. KNOLLMAN, TRUSTEE 91-20795
- 436 JAMES D. HERTZFELD FAMILY LIMITED PARTNERSHIP RICHARD G. AND MAJORIE R. HERTZFELD FAMILY LIMITED PARTNERSHIP 91-20464, 91-20321, 91-20261
- 437 MERLIN POLLOCK, LILLIAN A. POLLOCK 91-20067
- 438 RICHARD C. GUYTON 91-20063
- 440 EUGENE J. WILLIAMS, TRUSTEE MARY J. WILLIAMS, TRUSTEE 91-19504, 91-19627
- 441 ROBERT F. WEIMER, TRUSTEE PATRICIA A. WEIMER, TRUSTEE 91-19140, 91-19137
- 442 4 D FARMS, LLC, AN OHIO LIMITED LIABILITY COMPANY 91-19891, 91-19831
- 443 RICHARD R. HERTZFELD 91-19666
- 444 JAMES D. HERTZFELD, TRUSTEE MARY LOU HERTZFELD, TRUSTEE 91-19667
- 445 RICHARD R. HERTZFELD, LAURA H. HERTZFELD 91-19665, 91-19669
- 446 THOMAS R. GRAMS AND LINDA M. GRAMS JAMES L. JEWELL 91-19771, 91-19631, 91-19377
- 447 CLDB PROPERTIES, LLC 91-18351
- 448 ROBERT F. WEIMER, TRUSTEE PATRICIA A. WEIMER, TRUSTEE 91-18197
- 450 MARJORIE R. HERTZFELD, TRUSTEE 91-18311, 91-17937

- 455 JAMES D. HERTZFELD FAMILY LIMITED PARTNERSHIP RICHARD G. AND MARJORIE R. HERTZFELD FAMILY LIMITED PARTNERSHIP 91-16603 UTILITY EASEMENT REC. 81-056-B03
- 456 MARJORIE R. HERTZFELD, SUCCESSOR TRUSTEE OF THE RICHARD G. HERTZFELD, JR. TRUST, MARJORIE R. HERTZFELD, TRUSTEE OF THE MARJORIE R. HERTZFELD TRUST MICHAEL L. HERTZFELD AND KIMBERLY J. HERTZFELD

**END WORK
STA. 61+00.00**

**END ACQUISITION
STA. 61+81.18**

**BEGIN ACQUISITION
STA. 38+40.00**

**BEGIN WORK
STA. 38+90.00**

**BEGIN ACQUISITION
STA. 39+00.00**

**BEGIN WORK
STA. 39+20.00**

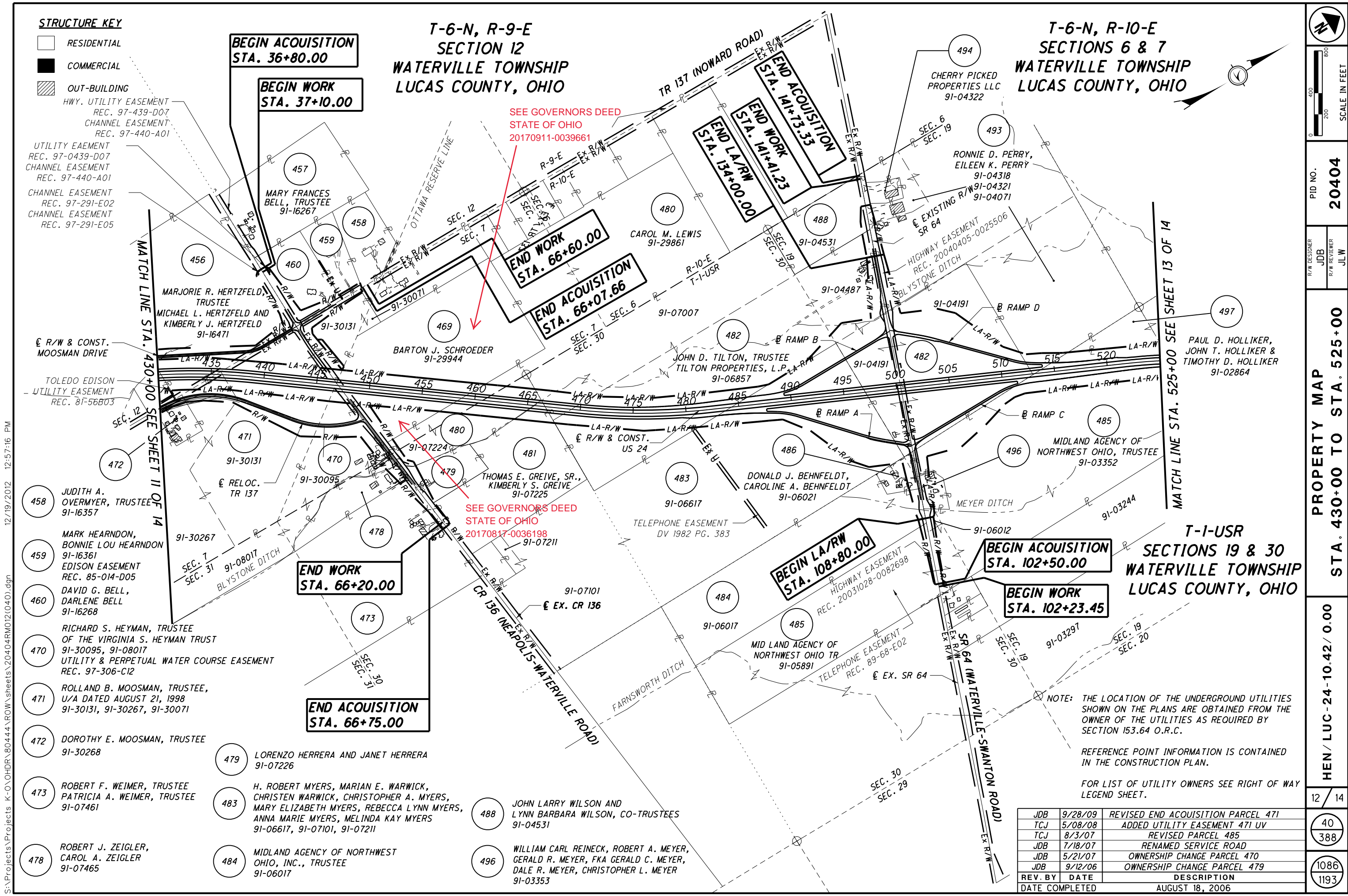
STRUCTURE KEY

- RESIDENTIAL
- COMMERCIAL
- OUT-BUILDING
- HWY. UTILITY EASEMENT
REC. 97-439-D07
- CHANNEL EASEMENT
REC. 97-440-A01
- UTILITY EAEMENT
REC. 97-0439-D07
- CHANNEL EASEMENT
REC. 97-440-A01
- CHANNEL EASEMENT
REC. 97-291-E02
- CHANNEL EASEMENT
REC. 97-291-E05

**T-6-N, R-9-E
SECTION 12
WATERVILLE TOWNSHIP
LUCAS COUNTY, OHIO**

**T-6-N, R-10-E
SECTIONS 6 & 7
WATERVILLE TOWNSHIP
LUCAS COUNTY, OHIO**

**T-1-USR
SECTIONS 19 & 30
WATERVILLE TOWNSHIP
LUCAS COUNTY, OHIO**



SEE GOVERNORS DEED
STATE OF OHIO
20170911-0039661

SEE GOVERNORS DEED
STATE OF OHIO
20170817-0036198

NOTE: THE LOCATION OF THE UNDERGROUND UTILITIES SHOWN ON THE PLANS ARE OBTAINED FROM THE OWNER OF THE UTILITIES AS REQUIRED BY SECTION 153.64 O.R.C.

REFERENCE POINT INFORMATION IS CONTAINED IN THE CONSTRUCTION PLAN.

FOR LIST OF UTILITY OWNERS SEE RIGHT OF WAY LEGEND SHEET.

REV. BY	DATE	DESCRIPTION
JDB	9/28/09	REVISED END ACQUISITION PARCEL 471
TCJ	5/08/08	ADDED UTILITY EASEMENT 471 UV
TCJ	8/3/07	REVISED PARCEL 485
JDB	7/18/07	RENAMED SERVICE ROAD
JDB	5/21/07	OWNERSHIP CHANGE PARCEL 470
JDB	9/12/06	OWNERSHIP CHANGE PARCEL 479
REV. BY	DATE	DESCRIPTION
DATE COMPLETED	AUGUST 18, 2006	

S:\Projects\Projects\K-O\O\HDR\80444\ROW\sheet\20404R012(040).dgn 12/19/2012 12:57:16 PM



SCALE IN FEET
0 200 400 800

PID NO. **20404**

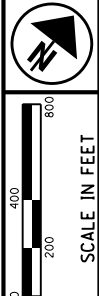
R/W DESIGNER: JDB
R/W REVIEWER: JLW

**PROPERTY MAP
STA. 430+00 TO STA. 525+00**

12 / 14

40
388
1086
1193

**T-1-USR
SECTIONS 17, 18, 19 & 20
WATERVILLE TOWNSHIP
LUCAS COUNTY, OHIO**



PID NO.
20404

R/W DESIGNER
JDB
R/W REVIEWER
JLW

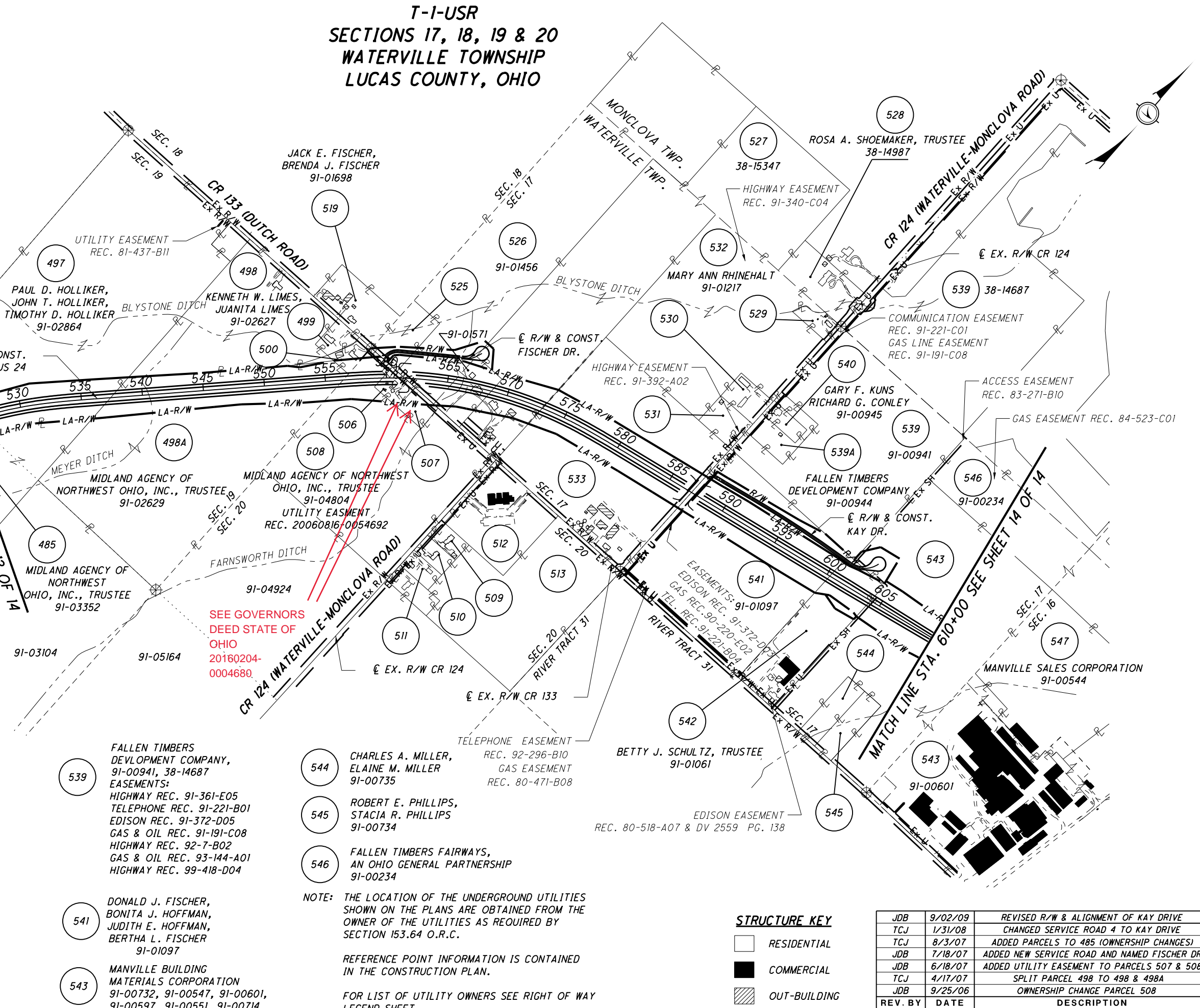
**PROPERTY MAP
STA. 525+00 TO STA. 610+00**

HEN / LUC-24-10.42 / 0.00

13 / 14

41
388
1087
1193

- 499 RANDALL MCGRANAHAN,
CHRISTINE MCGRANAHAN
91-02628
- 500 GEORGE ALLEN BLY,
DAWN MARIE BLY
91-02626
UTILITY EASEMENT
REC. 81-390-B05
- 506 TIMOTHY I. MORLOCK,
CHARLENE D. MORLOCK
91-04808
- 507 FRANK C. LIPINSKI,
ROBIN S. LIPINSKI
91-04809
UTILITY EASEMENT REC. 20060913-0061617
- 509 HAROLD R. GREATHOUSE,
NANCY L. GREATHOUSE
91-04627
WATERLINE EASEMENT REC. 91-054-E10
GAS LINE EASEMENT REC. 80-471-B4
- 510 CINDY J. MOSER,
JULIE L. JONES,
ROBERT C. MOSER
91-04622
WATERLINE EASEMENT
REC. 94-476-B11
UTILITY EASEMENT
REC. 94-476-B11
- 511 LARRY L. NICHOSON
91-04626
- 512 WATERVILLE OPEN
BIBLE CHURCH
91-04644
WATERLINE EASEMENT
REC. 91-54-E10
GASLINE EASEMENT
REC. 80-471-B04
- 513 DONALD J FISCHER,
AKA DONALD E. FISCHER,
BEVERLY A. FISCHER
91-04565
- 525 ROBERT J. CARROLL,
SUCCESSOR TRUSTEE
ROBERT J. CARROLL, TRUSTEE
91-01454
WATERLINE EASEMENT
REC. 98-213-B4
- 526 GENEVA ROLLER, TRUSTEE
91-01456, 91-05171
- 527 ROBERT J. CARROLL, SUCCESSOR
TRUSTEE
ROBERT J CARROLL, TRUSTEE
91-01576
- 529 NORMAN T. BRINEY, TRUSTEE
91-01334
HIGHWAY EASEMENT
REC. 91-301-D11
- 530 RUSSELL L. ROBERTSON,
KAY A. ROBERTSON
91-01220
HIGHWAY EASEMENT
REC. 91-304-C08
- 531 PAUL E. ACCETTOLA,
JUDITH K. ACCETTOLA
91-01327
HIGHWAY EASEMENT
REC. 91-392-A02
- 533 DONALD J. FISCHER AND
BEVERLY A. FISCHER
91-01337



**SEE GOVERNORS
DEED STATE OF
OHIO
20160204-
0004680.**

- 544 CHARLES A. MILLER,
ELAINE M. MILLER
91-00735
- 545 ROBERT E. PHILLIPS,
STACIA R. PHILLIPS
91-00734
- 546 FALLEN TIMBERS FAIRWAYS,
AN OHIO GENERAL PARTNERSHIP
91-00234

NOTE: THE LOCATION OF THE UNDERGROUND UTILITIES SHOWN ON THE PLANS ARE OBTAINED FROM THE OWNER OF THE UTILITIES AS REQUIRED BY SECTION 153.64 O.R.C.

REFERENCE POINT INFORMATION IS CONTAINED IN THE CONSTRUCTION PLAN.

FOR LIST OF UTILITY OWNERS SEE RIGHT OF WAY LEGEND SHEET.

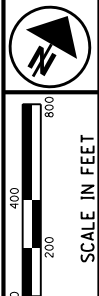
STRUCTURE KEY

- RESIDENTIAL
- COMMERCIAL
- OUT-BUILDING

REV. BY	DATE	DESCRIPTION
JDB	9/02/09	REVISED R/W & ALIGNMENT OF KAY DRIVE
TCJ	1/31/08	CHANGED SERVICE ROAD 4 TO KAY DRIVE
TCJ	8/3/07	ADDED PARCELS TO 485 (OWNERSHIP CHANGES)
JDB	7/18/07	ADDED NEW SERVICE ROAD AND NAMED FISCHER DR.
JDB	6/18/07	ADDED UTILITY EASEMENT TO PARCELS 507 & 508
TCJ	4/17/07	SPLIT PARCEL 498 TO 498 & 498A
JDB	9/25/06	OWNERSHIP CHANGE PARCEL 508
REV. BY	DATE	DESCRIPTION
DATE COMPLETED		AUGUST 18, 2006

S:\Projects\Projects\K-O\O\HDR\80444\ROW\sheet\20404\RM013(041).dgn 12/19/2012 12:57:17 PM

**T-I-USR
SECTIONS 16 & 17
WATERVILLE TOWNSHIP
LUCAS COUNTY, OHIO**



543 MANVILLE BUILDING MATERIALS CORPORATION
91-00732, 91-00547, 91-00601,
91-00597, 91-00551, 91-00714
EASEMENTS:
RIGHT OF WAY DV 2335 PG. 204
HIGHWAY DV 2590 PG. 21
OPTIC CABLE REC. 92-295-E04

556 WATERVILLE GAS COMPANY,
AN OHIO CORPORATION
91-00051
EASEMENTS:
GASLINE REC. 84-414-D05
WATERLINE, DV 2759, PG. 25

544 CHARLES A. MILLER,
ELAINE M. MILLER
91-00735

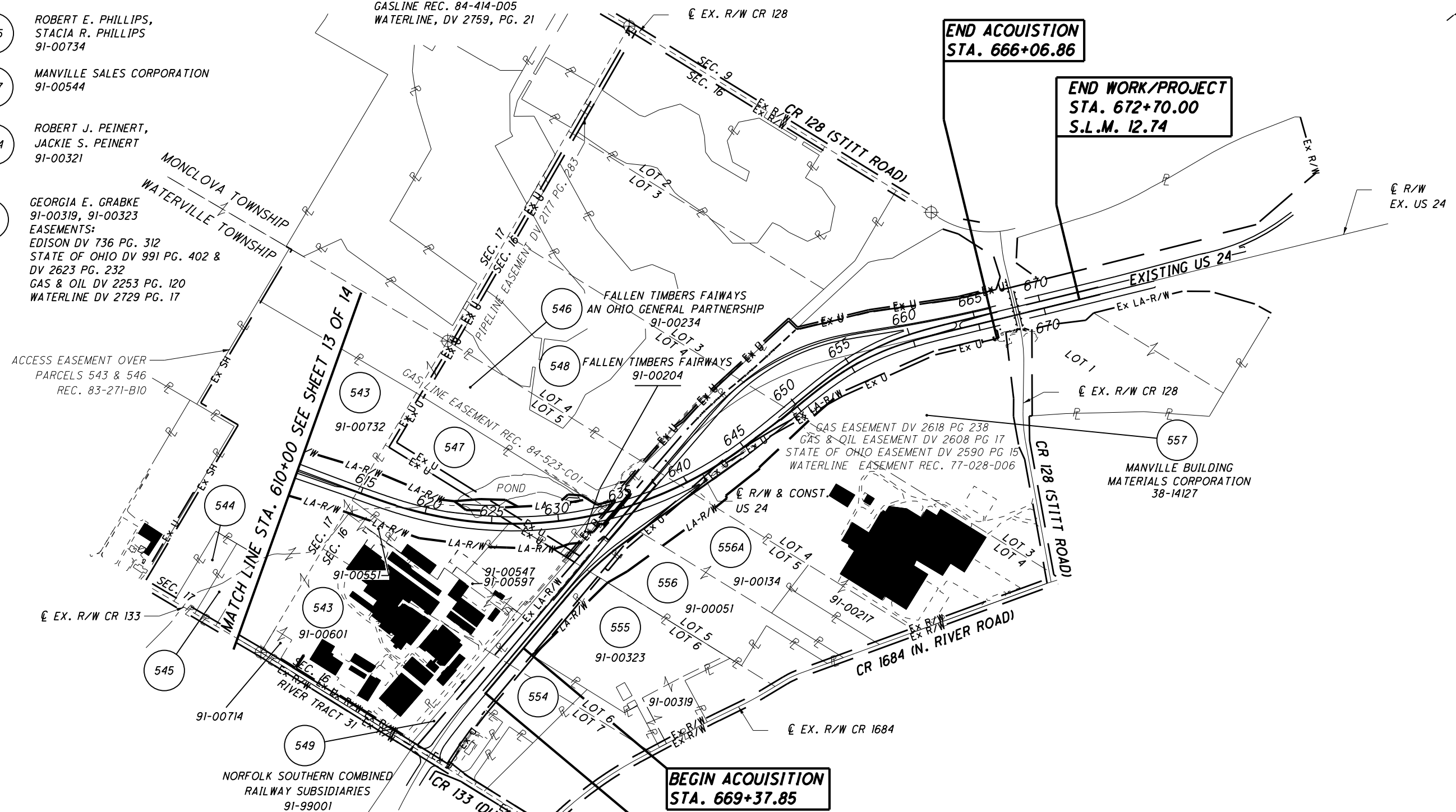
556A WATERVILLE GAS AND OIL COMPANY,
AN OHIO CORPORATION
91-00134
EASEMENTS:
GASLINE REC. 84-414-D05
WATERLINE, DV 2759, PG. 21

545 ROBERT E. PHILLIPS,
STACIA R. PHILLIPS
91-00734

547 MANVILLE SALES CORPORATION
91-00544

554 ROBERT J. PEINERT,
JACKIE S. PEINERT
91-00321

555 GEORGIA E. GRABKE
91-00319, 91-00323
EASEMENTS:
EDISON DV 736 PG. 312
STATE OF OHIO DV 991 PG. 402 &
DV 2623 PG. 232
GAS & OIL DV 2253 PG. 120
WATERLINE DV 2729 PG. 17



**END ACQUISITION
STA. 666+06.86**

**END WORK/PROJECT
STA. 672+70.00
S.L.M. 12.74**

**BEGIN ACQUISITION
STA. 669+37.85**

**BEGIN WORK
STA. 665+00.00**

ACCESS EASEMENT OVER
PARCELS 543 & 546
REC. 83-271-B10

NOTE: THE LOCATION OF THE UNDERGROUND UTILITIES
SHOWN ON THE PLANS ARE OBTAINED FROM THE
OWNER OF THE UTILITIES AS REQUIRED BY
SECTION 153.64 O.R.C.

REFERENCE POINT INFORMATION IS CONTAINED
IN THE CONSTRUCTION PLAN.

FOR LIST OF UTILITY OWNERS SEE RIGHT OF WAY LEGEND SHEET.

STRUCTURE KEY

- RESIDENTIAL
- COMMERCIAL
- OUT-BUILDING

REV. BY	DATE	DESCRIPTION
JDB	9/17/07	ADDED ORIGINAL LOT NUMBERS
JDB	7/31/07	ADJUSTED TAKES FROM RAILROAD
JDB	1/29/07	SPLIT PARCEL 556 TO 556 & 556A
DATE COMPLETED	AUGUST 18, 2006	

PID NO.
20404

R/W DESIGNER
JDB
R/W REVIEWER
JLW

**PROPERTY MAP
STA. 610+00 TO STA. 670+00**

HEN / LUC-24-10.42 / 0.00

14 / 14

42
388
1088
1193

S:\Projects\Projects_K-O\O\HDR\80444\ROW\Sheets\20404\RM014(1042).dgn 12/19/2012 12:57:18 PM

TOTAL NUMBER OF :

197 OWNERSHIPS 30 OWNERSHIPS WITH STRUCTURES INVOLVED
 577 PARCELS 2 OWNERSHIPS WITH "P" ITEMS
 2 TOTAL TAKES

NET RESIDUE = RECORD AREA - TOTAL PRO - NET TAKE

GRANTEE:

ALL RIGHT OF WAY ACQUIRED IN THE NAME OF THE STATE OF OHIO UNLESS OTHERWISE SHOWN.

ALL AREAS IN ACRES

PARCEL NO.	OWNER	SHEET NO.	OWNERS RECORD		AUDITOR'S PARCEL	RECORD AREA	TOTAL P.R.O.	GROSS TAKE	P.R.O. IN TAKE	NET TAKE	STRUC-TURE	NET RESIDUE		TYPE FUND	REMARKS AND PERSONALTY	AS ACQUIRED	
			BOOK	PAGE								LEFT	RIGHT			BOOK	PAGE
HENRY COUNTY																	
1	NOT USED													STATE			
2	STATE OF OHIO	94-99 156,157	176	575	260300160000	19.320		0.000	0.000	0.000					NO TAKE REQUIRED.		
3-9	NOT USED																
10WDV	WALTER W. RICKENBERG AND LULA RICKENBERG	94,95, 156,157	162	498	260400240000 260900160000	57.850 14.000	0.633 0.000	0.207 0.000	0.115 0.000	0.092 0.000		- 14.000	57.125		ACQUIRED AS PART OF CONSTRUCTION PID 80443	OR 227	2141
	GRAND TOTAL					71.850	0.633	0.207	0.115	0.092		14.000	57.125		TO BE ACQUIRED IN THE NAME OF THE HENRY COUNTY COMMISSIONERS		
11WDV	WAYNE ASCHEMEIER, TRUSTEE UNDER WAYNE ASCHEMEIER TRUST AGREEMENT DATED OCTOBER 17, 2003, AN UNDIVIDED 1/2 INTEREST, AND SHIRLEY ASCHEMEIER, TRUSTEE UNDER SHIRLEY ASCHEMEIER TRUST AGREEMENT DATED OCTOBER 17, 2003, AN UNDIVIDED 1/2 INTEREST	96 - 99, 156,157	OR 187	2172	260300120000 260300140000	79.880 30.670	0.633 0.000	0.207 0.000	0.115 0.000	0.092 0.000		79.155 30.670	-		ACQUIRED AS PART OF CONSTRUCTION PID 80443	OR 230	188
	GRAND TOTAL					110.550	0.633	0.207	0.115	0.092		109.825	-		TO BE ACQUIRED IN THE NAME OF THE HENRY COUNTY COMMISSIONERS		
12	CHARLES C. ANDERSON AND NANCY P. ANDERSON, TRUSTEES OF THE ANDERSON FAMILY REVOCABLE TRUST DATED 3/24/2004	94 - 97	OR 189 254	2453 153	260300140202	4.430		0.000	0.000	0.000					NO TAKE REQUIRED.		
13	DARRELL E. BUEHRER AND JUDY R. BUEHRER	N/A	OR 210	613	261000040000	0.620		0.000	0.000	0.000					NO TAKE REQUIRED.		
14	STANLEY R. MOLL AND RUTH M. MOLL	N/A	209	794	261000060000 260300340000	19.350 3.560		0.000	0.000	0.000					NO TAKE REQUIRED.		
15	MICHAEL L. FRY AND MARY E. FRY	N/A	OR 42	277	261000020000	1.860		0.000	0.000	0.000					NO TAKE REQUIRED.		
16	MARVIN L. DRUMMOND	96 - 99	OR 7 245	813 191	260300140200 260300140204	6.150 1.830		0.000	0.000	0.000				STATE	NO TAKE REQUIRED.		

NOTE: ALL TEMPORARY PARCELS TO BE OF 24 MONTH DURATION.

NOTE: UNDER NO CIRCUMSTANCES ARE TEMPORARY EASEMENTS TO BE USED FOR STORAGE OF MATERIAL OR EQUIPMENT BY THE CONTRACTOR UNLESS NOTED OTHERWISE.

* DENOTES RIGHT OF WAY ENCROACHMENT

+ DENOTES REMOVAL ITEMS, FOR DESCRIPTION OF REMOVAL ITEMS SEE CORRESPONDING RIGHT OF WAY PLAN SHEET

FIELD REVIEW BY	DATE	DESCRIPTION
JDB	4/11/07	ADDED "ACQUIRED AS" TO REMARKS
TCJ	01/04/07	UPDATED PARCEL AND OWNERSHIP COUNT
FIELD REVIEW BY	DATE	DESCRIPTION
	K.C.D.	DATE: 4/17/06
OWNERSHIP VERIFIED BY	DATE	DESCRIPTION
	K.C.D.	DATE: 4/17/06
DATE COMPLETED	JUNE 29, 2006	

FEDERAL PROJECT NO. E060 (288)
 PID NO. 20404
 STATE JOB NO. 42379(0)
 BAL KCD
 SUMMARY OF ADDITIONAL RIGHT OF WAY
 HEN / LUC - 24 - 10.42 / 0.00
 1 / 51
 43
 388
 189
 201

S:\Projects\Projects K-O\OHD\80446\ROW\Sheets\Part 1\wo\20404RS001(043).dgn 12/19/2012 2:06:34 PM

NET RESIDUE = RECORD AREA - TOTAL PRO - NET TAKE

GRANTEE:
ALL RIGHT OF WAY ACQUIRED IN THE NAME OF
THE STATE OF OHIO
UNLESS OTHERWISE SHOWN.

ALL AREAS IN ACRES

PARCEL NO.	OWNER	SHEET NO.	OWNERS RECORD		AUDITOR'S PARCEL	RECORD AREA	TOTAL P.R.O.	GROSS TAKE	P.R.O. IN TAKE	NET TAKE	STRUC-TURE	NET RESIDUE		TYPE FUND	REMARKS AND PERSONALTY	AS ACQUIRED	
			BOOK	PAGE								LEFT	RIGHT			BOOK	PAGE
17	MATTHEW F. DAMMAN	96,97	246	905	260300140100	0.700		0.000	0.000	0.000				STATE	NO TAKE REQUIRED.		
18	JOHN J. BENDER AND DAWN M. BENDER	98,99	OR 8	468	260300140203	2.050		0.000	0.000	0.000					NO TAKE REQUIRED.		
19	MARVIN L. DRUMMOND	98,99	OR 8	477	260300260000	1.910		0.000	0.000	0.000					NO TAKE REQUIRED.		
20T	CLYDE J. DENNIS AND BETTY L. DENNIS	98,99	254	201	260300140201	1.160		0.002	0.000	0.002					TO CONSTRUCT A RESIDENTIAL DRIVE ACQUIRED AS PART OF CONSTRUCTION PID 80443	OR 221	188
21WL	KEITH ASCHEMEIER, KAREN ASCHEMEIER LACROIX, AND KARL ASCHEMEIER SHIRLEY JULIA ASCHEMEIER (L.E.)	98 - 103	OR 184	2295	260300280000	69.340	4.992	8.716	2.129	6.587		55.226LL	2.535LL		RESIDUE LEFT & RIGHT IS LANDLOCKED RECORD AREA = 69.340 AC. CALCULATED AREA = 70.355 AC. ACQUIRED AS PART OF CONSTRUCTION PID 80443	OR 228	1463
21T		98 - 103						0.359	0.000	0.359					TO CONSTRUCT A HEADER TILE & EXTEND A HEADER TILE IF NEEDED		
21T-1		100,101						0.152	0.000	0.152					TO PLUG EX. FIELD TILES ACQUIRED AS PART OF CONSTRUCTION PID 80443		
22T	KARL ASCHEMEIER	98 - 101	OR 186	532	260300280100	7.040		0.005	0.000	0.005					TO CONSTRUCT A RESIDENTIAL DRIVE	OR 221	2243
22T-1			OR 184	2295				0.003	0.000	0.003					TO CONSTRUCT A RESIDENTIAL DRIVE	OR 221	2245
22-PR		100													POINT OF ACCESS ELIMINATED ACQUIRED AS PART OF CONSTRUCTION PID 80443		
23	ROLLAND C. KNOLL	N/A	176	208	261000100000	15.050		0.000	0.000	0.000					NO TAKE REQUIRED.		
24WL	JOHN B. OVERMIER	100 - 105	OR 192	780	260300300000	66.720	0.688	10.129	0.000	10.129		40.284 LL	15.619		RESIDUE LEFT IS LANDLOCKED ACQUIRED AS PART OF CONSTRUCTION PID 80443	OR 234	72
25	GERKEN MATERIALS, INC.	N/A	239	368	260300300200	3.250		0.000	0.000	0.000					NO TAKE REQUIRED.		
			249	940	260300300300	3.000		0.000	0.000	0.000							
			220	723	260300300100	1.930		0.000	0.000	0.000							
					261000100100	3.310		0.000	0.000	0.000							
26	GERKEN EQUIPMENT & MATERIALS, INC.	N/A	194	367	261000120000	3.410		0.000	0.000	0.000				STATE	NO TAKE REQUIRED. LICENSE FOR DRIVEWAY (DV 187, P 646)		
					260300320000	2.600		0.000	0.000	0.000							

FEDERAL PROJECT NO. E040(603)
 PID NO. 20404
 STATE JOB NO. 42379(0)
 BAL KCD
 SUMMARY OF ADDITIONAL RIGHT OF WAY
 HEN / LUC - 24 - 10.42 / 0.00
 2 / 51
 44
 388
 190
 201

NOTE: ALL TEMPORARY PARCELS TO BE OF 24 MONTH DURATION.

NOTE: UNDER NO CIRCUMSTANCES ARE TEMPORARY EASEMENTS TO BE USED FOR STORAGE OF MATERIAL OR EQUIPMENT BY THE CONTRACTOR UNLESS NOTED OTHERWISE.

* DENOTES RIGHT OF WAY ENCROACHMENT

+ DENOTES REMOVAL ITEMS, FOR DESCRIPTION OF REMOVAL ITEMS SEE CORRESPONDING RIGHT OF WAY PLAN SHEET

JDB	4/11/07	ADDED "ACQUIRED AS" TO REMARKS
JDB	3/13/07	UPDATED AREA PARCEL 21T
TCJ	2/6/07	UPDATED RESIDUE FOR PARCEL 21
JDB	12/14/06	AREA CHANGE FOR PARCELS 21 & 24
TCJ	7/25/06	CORRECTED PAGE NUMBER
REV. BY	DATE	DESCRIPTION
FIELD REVIEW BY	K.C.D.	DATE: 4/17/06
OWNERSHIP VERIFIED BY	K.C.D.	DATE: 4/17/06
DATE COMPLETED	JUNE 29, 2006	

S:\Projects\Projects K-O\O\HDR\80446\ROW\Sheets\Part 1\wo\20404RS002(044).dgn 12/19/2012 2:06:51 PM

NET RESIDUE = RECORD AREA - TOTAL PRO - NET TAKE

GRANTEE:
ALL RIGHT OF WAY ACQUIRED IN THE NAME OF
THE STATE OF OHIO
UNLESS OTHERWISE SHOWN.

ALL AREAS IN ACRES

PARCEL NO.	OWNER	SHEET NO.	OWNERS RECORD		AUDITOR'S PARCEL	RECORD AREA	TOTAL P.R.O.	GROSS TAKE	P.R.O. IN TAKE	NET TAKE	STRUC-TURE	NET RESIDUE		TYPE FUND	REMARKS AND PERSONALTY	AS ACQUIRED	
			BOOK	PAGE								LEFT	RIGHT			BOOK	PAGE
27 - 29	NOT USED													STATE			
30AW	VIVIAN OBERHAUS, TRUSTEE OF THE VIVIAN OBERHAUS REVOCABLE TRUST	184	OR 57	1144	260200200000	75.940	1.654	0.910	0.021	0.889			74.286		RECORD AREA=75.94, CALCULATED AREA=76.584 CALCULATED RESIDUE NORTH OF EASMT. = 20.468 CALCULATED RESIDUE SOUTH OF EASMT. = 53.573	OR 240	1008
31WL	ROSANNE H. FISHER, TRUSTEE OF THE EMMA C. HARRISON REVOCABLE TRUST	104 - 107 188 - 190	OR 14	602	260200140000 261100020000	78.000 8.660	4.320 0.000	13.523 0.000	0.000 0.000	13.523 0.000			18.377LL 8.660		RESIDUE LEFT IS LANDLOCKED P.R.O. = EXISTING US 24 LAND INCLUDED IN CURRENT DEED AS LAND OWNED	OR 255	846
	GRAND TOTAL					86.660	4.320	13.523	0.000	13.523			18.377	50.440			
31T		104-107						0.096							FOR SOIL BUTTRESS CONSTRUCTION	OR 255	848
32SH	INDIANA & OHIO RAILWAY COMPANY	188 - 190	OR 25	144	265000200000	153.816		0.013								OR 229	825
32SH-1		188 - 190						(545 S.F.) 0.012									
32SH-2		188 - 190						(510 S.F.) 0.016									
32SH-3		188 - 190						(679 S.F.) 0.016									
	GRAND TOTAL							(679 S.F.) 0.057							FOR PIER FOOTINGS		
								(2413 S.F.)									
32A		106,107, 188 - 190						0.609 (26520 S.F.)							FOR BRIDGE STRUCTURE	OR 229	825
32T		106,107, 188 - 190						0.793							FOR BRIDGE CONSTRUCTION		
33WL	KENNETH PALMER, 1/2 INTEREST LINDA M. PALMER, 1/2 INTEREST	184,106-109 188 - 190	228 232	672 455	260200100000	36.790	0.759	10.009	0.080	9.929						OR 238	455
33WD		184,107-109						14.445	0.572	13.873							
	GRAND TOTAL					36.790	0.759	24.454	0.652	23.802			1.636LL	10.593	RESIDUE LEFT IS LAND LOCKED OIL & GAS LEASE		
33T	HOLBROOK PARTNERS	107-109	MISC 15	484				0.123							FOR SOIL BUTTRESS CONSTRUCTION	OR 238	467
33 ERE																OR 238	460
34WL	THOMAS A. FRY	184,108-111	259	613	260200080000	35.560	0.592	3.050	0.218	2.832						OR 229	846
34WDV	AND ELIZABETH A. FRY	110, 111						0.283	0.118	0.165					TO BE ACQUIRED IN THE NAME OF THE HENRY COUNTY COMMISSIONERS	OR 229	850
	GRAND TOTAL					35.560	0.592	3.333	0.336	2.997			31.971	-			
35WL	NELDA C. KEPLING (L.E.)	184,108-111	242	254	260200180000	75.740	4.757	0.347	0.073	0.274						OR 243	1801
35WD	DANIEL D. HEFFLINGER, THOMAS R. HEFFLINGER, LARRY L. HEFFLINGER, AND RONDA R. MILLER	184,109-111	242	252		75.740	4.757	41.058 41.405	0.584 0.657	40.474 40.748				STATE		OR 243	1803

FEDERAL PROJECT NO. E040(603)
 PID NO. 20404
 STATE JOB NO. 42379(0)
 BAL KCD
 SUMMARY OF ADDITIONAL RIGHT OF WAY
 HEN / LUC - 24 - 10.42 / 0.00

NOTE: ALL TEMPORARY PARCELS TO BE OF 24 MONTH DURATION.

* DENOTES RIGHT OF WAY ENCROACHMENT

NOTE: UNDER NO CIRCUMSTANCES ARE TEMPORARY EASEMENTS TO BE USED FOR STORAGE OF MATERIAL OR EQUIPMENT BY THE CONTRACTOR UNLESS NOTED OTHERWISE.

+ DENOTES REMOVAL ITEMS, FOR DESCRIPTION OF REMOVAL ITEMS SEE CORRESPONDING RIGHT OF WAY PLAN SHEET

JDB	5/23/07	SPLIT RESIDUE AREAS FOR PARCEL 30	
JDB	01/09/07	ADJUSTED RESIDUE AREAS FOR PARCEL 31	
TCJ	12/19/06	EDITED PAGE NUMBERS ON PARCELS 30,33,34&35	3 / 51
JDB	12/13/06	ADDED PARCELS 30WD, 33WD & 35WD	45
TCJ	11/13/06	ADJUSTED PARCELS 33WL 34WL	388
TCJ	11/13/06	ADDED PARCELS 31T & 33T	
JDB	1/18/10	REVISED PARCEL 31, P.R.O. TO INCLUDE ALL OF EXISTING US 24 INCLUDED IN DEED DESCRIPTION	
JDB	5/13/08	RENAMED 30ERE TO 30AW	
JDB	2/25/08	ADJUSTED AREAS AND TYPE PARCEL 30-ERE	
REV. BY	DATE	DESCRIPTION	DATE COMPLETED
JDB	5/23/07	FIELD REVIEW BY	K.C.D. DATE: 4/17/06
JDB	2/25/08	OWNERSHIP VERIFIED BY	K.C.D. DATE: 4/17/06
			JUNE 29, 2006

S:\Projects\Projects K-O\O\HDR\80443\ROW\Sheets\20404RS003(045).dgn 12/19/2012 10:53:43 AM

NET RESIDUE = RECORD AREA - TOTAL PRO - NET TAKE

GRANTEE:
ALL RIGHT OF WAY ACQUIRED IN THE NAME OF THE STATE OF OHIO UNLESS OTHERWISE SHOWN.

ALL AREAS IN ACRES

PARCEL NO.	OWNER	SHEET NO.	OWNERS RECORD		AUDITOR'S PARCEL	RECORD AREA	TOTAL P.R.O.	GROSS TAKE	P.R.O. IN TAKE	NET TAKE	STRUC-TURE	NET RESIDUE		TYPE FUND	REMARKS AND PERSONALTY	AS ACQUIRED	
			BOOK	PAGE								LEFT	RIGHT			BOOK	PAGE
36WL	JANE L. HAAS,	108 - 115	OR 1	307	260200220000	74.720	1.189	18.599	0.226	18.373				STATE		OR 234	1790
36WDV	KATHY J. LEPPICH, AND ROBERT J. ELLING, AS EQUAL TENANTS-IN-COMMON ALFRED A. ELLING AND VIRGINIA R. ELLING (L.E.)	110,111						0.278	0.111	0.167					↑	TO BE ACQUIRED IN THE NAME OF THE HENRY COUNTY COMMISSIONERS	OR 234 1784
	GRAND TOTAL					74.720	1.189	18.877	0.337	18.540			17.274	37.717			
36T		110 - 115						0.605	0.000	0.605						TO CONSTRUCT A HEADER TILE & EXTEND A HEADER TILE IF NEEDED	
36T-1		110 - 113						0.417	0.000	0.417						TO CONSTRUCT A HEADER TILE & TO PLUG EX. FIELD TILES	
37WL	KENNETH L. BERGSTEDT	112 - 115	244	464	260200240100	70.060	1.991	5.999	0.123	5.876						OR 230	658
37WDV	AND KAREN K. BERGSTEDT	114,115, 116,117,	160,161					0.204	0.118	0.086						TO BE ACQUIRED IN THE NAME OF THE HENRY COUNTY COMMISSIONERS	OR 230 652
37WDV-1		116,117,						0.735	0.434	0.301						TO BE ACQUIRED IN THE NAME OF THE HENRY COUNTY COMMISSIONERS	OR 230 654
	GRAND TOTAL	158,159				70.060	1.991	6.938	0.675	6.263			60.263	1.543			
37T		112 - 115,	158,159					0.258	0.000	0.258						TO CONSTRUCT A HEADER TILE	
37T-1		114,115						0.183	0.000	0.183						TO CONSTRUCT A HEADER TILE & PLUG EX. FIELD TILES	
37TV		116, 117						0.137	0.000	0.137						TO CONSTRUCT A HEADER TILE	
		158 - 161														TO BE ACQUIRED IN THE NAME OF THE HENRY COUNTY COMMISSIONERS	
37UV		114,115,						0.141	0.005	0.136						TO BE ACQUIRED IN THE NAME OF THE VILLAGE OF LIBERTY CENTER	OR 230 678
		158 - 161															
37UV-1		114, 115						0.068	0.000	0.068						TO BE ACQUIRED IN THE NAME OF THE VILLAGE OF LIBERTY CENTER	OR 230 674
37 E	GOVERNORS DEED		OR 305	1973													
38WL	ROBERT O. CORDES AND RUTHANN CORDES	114 - 117, 158,159	251	1105	260200240000	1.000	0.146	0.650	0.136	0.514	YES(2)					REMOVE 1-STY. GARAGE AND REMOVE 2-STY. FRAME RES.	OR 216 502
38WDV		116,117,						0.026	0.010	0.016						TO BE ACQUIRED IN THE NAME OF THE HENRY COUNTY COMMISSIONERS	
	GRAND TOTAL	158,159				1.000	0.146	0.676	0.146	0.530			0.324	-			
38T		114,115, 158,159						0.164	0.000	0.164						FOR REMOVAL OF 2-STY. RES.	
38UV		114,115, 159,160						0.010	0.000	0.010						TO BE ACQUIRED IN THE NAME OF THE VILLAGE OF LIBERTY CENTER	
39UV	LAWRENCE C. MOLD AND FRANCES J. MOLD	114,115	OR 35	801	260200220400	1.200	0.110	0.018	0.014	0.004						TO BE ACQUIRED IN THE NAME OF THE VILLAGE OF LIBERTY CENTER	OR 232 1812
40UV	VIVIAN OBERHAUS, TRUSTEE OF THE VIVIAN OBERHAUS REVOCABLE TRUST	158 - 161	OR 57	1144	263500180000	80.000	2.108	0.030	0.014	0.016				STATE	↓	TO BE ACQUIRED IN THE NAME OF THE VILLAGE OF LIBERTY CENTER TELEPHONE EASEMENT (DV 240, P 992)	OR 226 23
41 - 44	NOT USED																

FEDERAL PROJECT NO. E040(603)
 PID NO. 20404
 STATE JOB NO. 42379(0)
 BAL REVIEWER KCD
 SUMMARY OF ADDITIONAL RIGHT OF WAY
 HEN / LUC - 24 - 10.42 / 0.00

NOTE: ALL TEMPORARY PARCELS TO BE OF 24 MONTH DURATION.

NOTE: UNDER NO CIRCUMSTANCES ARE TEMPORARY EASEMENTS TO BE USED FOR STORAGE OF MATERIAL OR EQUIPMENT BY THE CONTRACTOR UNLESS NOTED OTHERWISE.

* DENOTES RIGHT OF WAY ENCROACHMENT

+ DENOTES REMOVAL ITEMS, FOR DESCRIPTION OF REMOVAL ITEMS SEE CORRESPONDING RIGHT OF WAY PLAN SHEET

DCH 11/17 ADDED GOVERNORS DEED

JDB	02/21/07	ADDED PARCEL 37TV
TCJ	02/01/07	CHANGED SHEET NUMBER FOR PARCEL 37 UV
JDB	01/08/07	ADDED PARCELS 37UV, 37UV-1, 38UV, 39UV & 40UV
TCJ	8/02/06	ADDED PARCEL 40
TCJ	7/25/06	ADDED SHEET NO. 160, 161 TO 45T-1
TCJ	7/25/06	CORRECTED SHEET NUMBERS ON 45WDV-1
REV. BY	DATE	DESCRIPTION
FIELD REVIEW BY	K.C.D.	DATE: 4/17/06
OWNERSHIP VERIFIED BY	K.C.D.	DATE: 4/17/06
DATE COMPLETED	JUNE 29, 2006	

4 / 51
46
388
662
775

S:\Projects\Projects K-O\OHDPR\80443\ROW\Sheets\20404RS004(046).dgn 12/19/2012 10:53:46 AM

NET RESIDUE = RECORD AREA - TOTAL PRO - NET TAKE

GRANTEE:
ALL RIGHT OF WAY ACQUIRED IN THE NAME OF THE STATE OF OHIO UNLESS OTHERWISE SHOWN.

ALL AREAS IN ACRES

PARCEL NO.	OWNER	SHEET NO.	OWNERS RECORD		AUDITOR'S PARCEL	RECORD AREA	TOTAL P.R.O.	GROSS TAKE	P.R.O. IN TAKE	NET TAKE	STRUC-TURE	NET RESIDUE		TYPE FUND	REMARKS AND PERSONALTY	AS ACQUIRED	
			BOOK	PAGE								LEFT	RIGHT			BOOK	PAGE
45WL	CLARENCE FRANKLIN WEIRAUCH	114 -121,	248	878	260100080000	38.780	1.507	11.841	0.470	11.371				STATE	ELECTRIC EASEMENT (DV226 P 926)	OR 243	1806
45WDV	AND LOETA WEIRAUCH	114,115						0.334	0.132	0.202							
45WDV-1		116 - 121						0.959	0.412	0.547					TO BE ACQUIRED IN THE NAME OF THE HENRY COUNTY COMMISSIONERS	OR 243	1815
	GRAND TOTAL	158 - 163				38.780	1.507	13.134	1.014	12.120			4.976	20.177			
45T		114 - 119,						0.443	0.000	0.443					TO CONSTRUCT A HEADER TILE & TO PLUG EX. FIELD TILES	OR 243	1817
45T-1		116 - 119,						0.236	0.000	0.236					TO CONSTRUCT A HEADER TILE & EXTEND A HEADER TILE IF NEEDED	OR 243	1820
		158 - 161															
46WDV	LINDA D. VACKERT, SOLE TRUSTEE	116 - 121,	254	81	263600020000	53.330	2.205	1.769	0.434	1.335			49.790	-	TO BE ACQUIRED IN THE NAME OF THE HENRY COUNTY COMMISSIONERS	OR 230	646
		158 - 163													TELEPHONE EASEMENT (DV 247, P 479)		
46UV		116 - 121						0.207	0.008	0.199					TO BE ACQUIRED IN THE NAME OF THE VILLAGE OF LIBERTY CENTER	OR 238	2169
	HOLBROOK PARTNERS	158 - 163	MISC 15	484											OIL & GAS LEASE		
		118 - 121,															
47WL	DUANE H. SAUL	162,163	252	999	263600040200	0.870	0.088	0.214	0.079	0.135							
47WDV	AND LOIS L. SAUL	118 - 121,						0.601	0.009	0.592	YES(2)				REMOVE 1-STY. FRAME RES. & 1-STY. MTL. BLDG.	OR 217	609
		162,163													TO BE ACQUIRED IN THE NAME OF THE HENRY COUNTY COMMISSIONERS		
	GRAND TOTAL					0.870	0.088	0.815	0.088	0.727			0.055	-			
47TV		118 - 121,						0.058	0.000	0.058					TO REMOVE 1-STY. MTL. BLDG		
		162,163													TO BE ACQUIRED IN THE NAME OF THE HENRY COUNTY COMMISSIONERS		
47UV		118 - 121,						0.026	0.000	0.026					TO BE ACQUIRED IN THE NAME OF THE VILLAGE OF LIBERTY CENTER	OR 237	155
		162,163															
		118 - 125,															
48WL	DUANE H. SAUL	162 - 165,	196	539	263600040000	51.290	1.352	15.412	1.092	14.320					WATERLINE EASEMENT (OR 27, P 453)	OR 233	1984
48WL-1		164,165,	170,171					0.333	0.083	0.250					ELECTRIC EASEMENT (DV 226, P 927)	OR 233	1991
48WD		164,165,	170,171					0.519	0.178	0.341						OR 233	1975
48WDV		118 - 121,	162 - 165,					5.228	0.000	5.228					TO BE ACQUIRED IN THE NAME OF THE HENRY COUNTY COMMISSIONERS	OR 233	1979
	GRAND TOTAL	170,171				51.290	1.352	21.492	1.353	20.139			24.246	5.553			
48T		120 - 125,	162,163					0.398	0.000	0.398					LEFT AND RIGHT OF RELOCATED CR S		
48T-1		164,165,						0.434	0.000	0.434					TO CONSTRUCT A HEADER TILE & TEMPORARY ROAD		
		170,171													TO CONSTRUCT A TEMPORARY ROAD & A HEADER TILE IF NEEDED		
48T-2		164,165,						0.297	0.000	0.297					TO CONSTRUCT A TEMPORARY ROAD		
		170,171															
48UV		118 - 121	162 - 165					0.467	0.000	0.467					TO BE ACQUIRED IN THE NAME OF THE VILLAGE OF LIBERTY CENTER	OR 238	2174
		170,171															
49WL	TOBY C. ERNSBERGER AND REBECCA L. ERNSBERGER	118 - 121	OR 104	252	260100060100	1.080	0.083	1.080	0.083	0.997	YES(3)				TOTAL TAKE	OR 221	1067
															RECORD AREA=1.08, CALCULATED AREA=1.074		
		118 - 123,	168,169,														
50WL	DUANE SAUL	174,175	199	489	260100060000	37.690	1.395	8.719	0.987	7.732					ELECTRIC EASEMENT (DV 226, P 963)	OR 233	2003
50WD		168,169,						0.964	0.408	0.556					WATERLINE EASEMENT (OR 27, P 442)	OR 233	1999
	GRAND TOTAL	174,175				37.690	1.395	9.683	1.395	8.288			-	28.007			
50T		118 - 123,						2.801	0.000	2.801				STATE	TO CONSTRUCT A TEMPORARY ROAD & A HEADER TILE IF NEEDED & EXTEND A HEADER TILE IF NEEDED	OR 233	2008
		174,175															

FEDERAL PROJECT NO. E040(603)
PID NO. 20404
STATE JOB NO. 42379(0)
BAL KCD
SUMMARY OF ADDITIONAL RIGHT OF WAY
HEN / LUC - 24 - 10.42 / 0.00
5 / 51

NOTE: ALL TEMPORARY PARCELS TO BE OF 24 MONTH DURATION.

NOTE: UNDER NO CIRCUMSTANCES ARE TEMPORARY EASEMENTS TO BE USED FOR STORAGE OF MATERIAL OR EQUIPMENT BY THE CONTRACTOR UNLESS NOTED OTHERWISE.

* DENOTES RIGHT OF WAY ENCROACHMENT

+ DENOTES REMOVAL ITEMS, FOR DESCRIPTION OF REMOVAL ITEMS SEE CORRESPONDING RIGHT OF WAY PLAN SHEET

JDB	02/16/07	MODIFIED 45WL, 45WDV-1, 45T-1, 47WL, 47WDV, 48WL & 48WDV
JDB	01/08/07	ADDED PARCELS 46UV, 47UV & 48UV
JDB	10/24/06	ADDED REC./CALC. NOTE TO PARCEL 49WL
JDB	8/21/06	ADDED "TO BE ACQUIRED....." TO 47TV
REV. BY	DATE	DESCRIPTION
		K.C.D. DATE: 4/17/06
		OWNERSHIP VERIFIED BY K.C.D. DATE: 4/17/06
		DATE COMPLETED JUNE 29, 2006

S:\Projects\Projects K-O\O\HDR\80443\ROW\Sheets\20404RS005(047).dgn 12/19/2012 10:53:50 AM

NET RESIDUE = RECORD AREA - TOTAL PRO - NET TAKE

GRANTEE:

ALL RIGHT OF WAY ACQUIRED IN THE NAME OF THE STATE OF OHIO UNLESS OTHERWISE SHOWN.

ALL AREAS IN ACRES

PARCEL NO.	OWNER	SHEET NO.	OWNERS RECORD		AUDITOR'S PARCEL	RECORD AREA	TOTAL P.R.O.	GROSS TAKE	P.R.O. IN TAKE	NET TAKE	STRUC-TURE	NET RESIDUE		TYPE FUND	REMARKS AND PERSONALTY	AS ACQUIRED	
			BOOK	PAGE								LEFT	RIGHT			BOOK	PAGE
51WD	TERALD L. THIERRY	164,165, 170-173	204	56	263600060000	53.330	0.757	1.314	0.640	0.674		51.899	-	STATE	WATERLINE EASEMENT (OR 27, P 480)	OR 230	666
51T	AND EUNICE D. THIERRY	164,165, 170-173	204	58				1.195	0.000	1.195					TO CONSTRUCT A TEMPORARY ROAD	OR 230	670
51UV		164,165, 170-173	204	60				0.365	0.000	0.365					TO BE ACQUIRED IN THE NAME OF THE VILLAGE OF LIBERTY CENTER	OR 235	1560
			194	806													
52WL	DANIEL S. BARE	164,165, 170,171	237	776	263600040100	1.180	0.117	0.586	0.117	0.469		0.594	-			OR 224	2292
52T	AND RITA K. BARE	164,165, 170,171						0.595	0.000	0.595					REMOVE A FRAME RESIDENCE REMOVE A FRAME BARN TO CONSTRUCT A TEMPORARY ROAD		
52 E	GOVERNORS DEED STATE OF OHIO		OR 298	506													
53WD	RICHARD F. HENNING, AND FLORENCE E. HENNING, TRUSTEES	166-169	OR 24	902	260100100000 260100260000	65.000 15.000	1.341 0.455	0.716 0.268	0.429 0.161	0.287 0.107		- -	63.372 14.438		WATERLINE EASEMENT (OR 27, P450) ELECTRIC EASEMENT (DV 179, P 513) ELECTRIC EASEMENT (DV 130, P 48) ELECTRIC EASEMENT (DV 122, P 607)	OR 232	620
	GRAND TOTAL					80.000	1.796	0.984	0.590	0.394		-	77.810				
53T		166-169			260100100000 260100260000			0.779 0.025	0.000 0.000	0.779 0.025					TO CONSTRUCT A TEMPORARY ROAD TO CONSTRUCT A TEMPORARY ROAD		
	TOTAL 53T							0.804	0.000	0.804							
53UV	KIN-ARK OIL COMPANY	114,115, 168,169, 186	MISC 9	199	260100100000			1.202	0.014	1.188					TO BE ACQUIRED IN THE NAME OF THE VILLAGE OF LIBERTY CENTER OIL & GAS PRODUCTION & PIPELINE LEASE	OR 232	624
54WD	BELVA J. DAUM	164,165, 170-173	235	373	263600180000	40.000	0.757	1.330	0.640	0.690		38.553	-			OR 224	2295
55WL	RICHARD L. VORWERK AND PHLLIS K. VORWERK	122-129, 164,165, 170,171	OR 221	135	263600200000	40.000	1.651	15.737	1.473	14.264					ELECTRIC EASEMENT (DV 200, P 989) SEWER EASEMENT (OR 219, P1894)	OR 246	1162
55WD	STEVEN D. VORWERK AND JULIE A. VORWERK							0.541	0.178	0.363						OR 246	1164
	GRAND TOTAL					40.000	1.651	16.278	1.651	14.627		23.722	-				
55T		124,125, 164,165, 170,171		128,129				0.303 0.005	0.000 0.000	0.303 0.005					TO CONSTRUCT A HEADER TILE TO CONSTRUCT A FIELD DRIVE	OR 246	1166
56WL	ELDON SAUL	122,123, 126,127, 168,169, 174-177	204	963	260100040000	34.200	1.157	6.058	1.056	5.002					ELECTRIC EASEMENT (DR 226, P 981) ELECTRIC EASEMENT (DR 139, P 525)	OR 226	695
56WD	AND ARLENE SAUL							0.303	0.101	0.202						OR 226	703
56WDV								3.871	0.000	3.871					TO BE ACQUIRED IN THE NAME OF THE HENRY COUNTY COMMISSIONERS	OR 226	703
	GRAND TOTAL					34.200	1.157	10.232	1.157	9.075		5.325	18.643		LEFT AND RIGHT OF RELOCATED CR S TO PLUG EX. FIELD TILES		
56T		122,123, 174-177, 168,169,	126,127,	168,169,				0.261	0.000	0.261							
57WD	KATHY MITCHELL	174,175	OR 176	2308	260100040400	1.250	0.134	0.348	0.134	0.214	YES				REMOVE 2-STY. FR. RES.	OR 223	1155
57WDV	AKA KATHY J. MITCHELL	168,169, 174,175	250	859		1.250	0.134	0.160	0.000	0.160	YES				REMOVE WOOD FR. BARN	OR 223	1151
	GRAND TOTAL					1.250	0.134	0.508	0.134	0.374		-	0.742		TO BE ACQUIRED IN THE NAME OF THE HENRY COUNTY COMMISSIONERS		
57T		168,169, 174,175						0.273	0.000	0.273	YES(2)			STATE	REMOVE WOOD FR. BARN AND 2-STY. FR. RES. ELECTRIC EASEMENT (DV 139, P 525)		
57 E	GOVERNORS DEED STATE OF OHIO		OR 223	1159													

FEDERAL PROJECT NO. E040(603)
 PID NO. 20404
 STATE JOB NO. 42379(0)
 BAL KCD
 SUMMARY OF ADDITIONAL RIGHT OF WAY
 HEN / LUC - 24 - 10.42 / 0.00
 6 / 51
 48
 388
 664
 775

NOTE: ALL TEMPORARY PARCELS TO BE OF 24 MONTH DURATION.

NOTE: UNDER NO CIRCUMSTANCES ARE TEMPORARY EASEMENTS TO BE USED FOR STORAGE OF MATERIAL OR EQUIPMENT BY THE CONTRACTOR UNLESS NOTED OTHERWISE.

* DENOTES RIGHT OF WAY ENCROACHMENT

+ DENOTES REMOVAL ITEMS, FOR DESCRIPTION OF REMOVAL ITEMS SEE CORRESPONDING RIGHT OF WAY PLAN SHEET

DCH 11/17 ADDED PARCEL 57E

TCJ, JDB	2/2/07	ADDED SEWER EASEMENT
		UPDATED OWNER INFO
		ADDED PARCEL 51UV & 53UV
JDB	11/14/06	MODIFIED PARCEL 53WD
JDB	8/21/06	ADDED " TO BE ACQUIRED....." TO 57WDV
REV. BY	DATE	DESCRIPTION
FIELD REVIEW BY	K.C.D.	DATE: 4/17/06
OWNERSHIP VERIFIED BY	K.C.D.	DATE: 4/17/06
DATE COMPLETED	JUNE 29, 2006	

S:\Projects\Projects K-O\O\HDR\80443\ROW\Sheets\20404RS006(04B).dgn 12/19/2012 10:53:53 AM

NET RESIDUE = RECORD AREA - TOTAL PRO - NET TAKE

GRANTEE:
ALL RIGHT OF WAY ACQUIRED IN THE NAME OF
THE STATE OF OHIO
UNLESS OTHERWISE SHOWN.

ALL AREAS IN ACRES

PARCEL NO.	OWNER	SHEET NO.	OWNERS RECORD		AUDITOR'S PARCEL	RECORD AREA	TOTAL P.R.O.	GROSS TAKE	P.R.O. IN TAKE	NET TAKE	STRUC-TURE	NET RESIDUE		TYPE FUND	REMARKS AND PERSONALTY	AS ACQUIRED	
			BOOK	PAGE								LEFT	RIGHT			BOOK	PAGE
58WD	ELDON SAUL AND ARLENE SAUL	168,169, 174,175	251	1180	260100040500	1.550	0.173	0.361	0.173	0.188		-	1.189	STATE	ELECTRIC EASEMENT (DV 139, P 525)	OR 226	708
59WD	NORMA M. MILLER	166 - 169	234	515	260100240000	37.500	0.883	1.138	0.681	0.457		-	36.160		ELECTRIC EASEMENT (DV 130, P 519)	OR 226	691
			219	726	260100220000	75.390	1.240	0.000	0.000	0.000		-	74.150		ELECTRIC EASEMENT (DV 130, P 520)		
			206	266													
	GRAND TOTAL					112.890	2.123	1.138	0.681	0.457		-	110.310				
	JNB EXPLORATION COMPANY KIN-ARK OIL COMPANY		MISC 15	286											OIL & GAS PRODUCTION & PIPELINE LEASE		
			MISC 9	199											OIL & GAS PRODUCTION & PIPELINE LEASE		
60WL	STATE OF OHIO	126 - 129, 176,177	OR212	1804	260100040100	1.000	0.103	0.301	0.103	0.198						OR 212	1804
60WDV	(ODOT)	126,127, 176,177				1.000	0.103	0.186	0.000	0.186					TO BE ACQUIRED IN THE NAME OF THE HENRY COUNTY COMMISSIONERS		
	GRAND TOTAL					1.000	0.103	0.487	0.103	0.384		-	0.513				
60T		126,127, 176,177						0.036	0.000	0.036					TO PLUG EX. FIELD TILES		
60 WD	DIRECTORS DEED	126 - 129,	OR 305	228													
61WL	STATE OF OHIO	176,177	OR212	1800	260100040200	1.000	0.103	0.164	0.103	0.061					ELECTRIC EASEMENT (DV 213, P 541)	OR 212	1800
61WDV	(ODOT)	126,127, 176,177				1.000	0.103	0.495	0.000	0.495					TO BE ACQUIRED IN THE NAME OF THE HENRY COUNTY COMMISSIONERS		
	GRAND TOTAL					1.000	0.103	0.659	0.103	0.556		-	0.341				
61T		126 - 129, 176,177						0.052	0.000	0.052					TO PLUG EX. FIELD TILES		
61 WD	DIRECTORS DEED	126 - 129,	OR 305	228													
62WL	BRENDA KAY SAUL	176,177	219	38	260100040300	1.000	0.103	0.141	0.103	0.038					ELECTRIC EASEMENT (DV 213, P 542)	OR 224	327
62WDV	AKA BRENDA K. MEEKS	126,127, 176,177				1.000	0.103	0.612	0.000	0.612	YES(3)				REMOVE 1-STY. BR. RES. REMOVE 1-STY. MTL. GAR. REMOVE WOOD SHED 20' DRIVE EASEMENT		
	GRAND TOTAL					1.000	0.103	0.753	0.103	0.650		-	0.247				
		126,127, 176,177													TO BE ACQUIRED IN THE NAME OF THE HENRY COUNTY COMMISSIONERS		
62TV		176,177						0.119	0.000	0.119					FOR GRADING		
62TV-1		126,127, 176,177						0.128	0.000	0.128					FOR GRADING		
															TO BE ACQUIRED IN THE NAME OF THE HENRY COUNTY COMMISSIONERS		
63WL	CON-ANN FARMS, INC.	126 - 131, 178,179	189	848	263600220000	72.660	2.503	10.053	1.117	8.936					ELECTRIC EASEMENT (DV 130, P 275)	OR 230	1785
63WDV		130,131				72.660	2.503	0.244	0.117	0.127					TO BE ACQUIRED IN THE NAME OF THE HENRY COUNTY COMMISSIONERS	OR 230	1783
	GRAND TOTAL					72.660	2.503	10.297	1.234	9.063		61.094	-				
64WL	LLOMA JEAN KIRIAN, GERALDINE L. CLINE,	126 - 131, 176 - 179	258	39	260100020000	80.000	0.982	1.002	0.912	0.090					ELECTRIC EASEMENT (DV 213, P 539)	OR 232	637
64WDV	NORMAN C. RIGGS, ARLENE J. ADAMS, RITA RAE KRYDER, RITA RAE KRYDER, MARY C. BEILHARZ, HAZEL R. RIGGS (L.E.)	126 - 131, 176 - 179				80.000	0.982	3.410	0.070	3.340					TO BE ACQUIRED IN THE NAME OF THE HENRY COUNTY COMMISSIONERS	OR 232	648
	GRAND TOTAL					80.000	0.982	4.412	0.982	3.430		-	75.588	STATE			

FEDERAL PROJECT NO. E040(603)
 PID NO. 20404
 STATE JOB NO. 42379(0)
 BAL KCD
 SUMMARY OF ADDITIONAL RIGHT OF WAY
 HEN / LUC-24-10.42 / 0.00
 7 / 51
 49
 388
 665
 775

NOTE: ALL TEMPORARY PARCELS TO BE OF 24 MONTH DURATION.

* DENOTES RIGHT OF WAY ENCROACHMENT

NOTE: UNDER NO CIRCUMSTANCES ARE TEMPORARY EASEMENTS TO BE USED FOR STORAGE OF MATERIAL OR EQUIPMENT BY THE CONTRACTOR UNLESS NOTED OTHERWISE.

+ DENOTES REMOVAL ITEMS, FOR DESCRIPTION OF REMOVAL ITEMS SEE CORRESPONDING RIGHT OF WAY PLAN SHEET

JDB	01/08/07	REVISED PAGE BREAK
REV. BY	DATE	DESCRIPTION
FIELD REVIEW BY	K.C.D.	DATE: 4/17/06
OWNERSHIP VERIFIED BY	K.C.D.	DATE: 4/17/06
DATE COMPLETED	JUNE 29, 2006	

S:\Projects\Projects K-O\O\HDR\80443\ROW\Sheets\20404RS007(049).dgn 12/19/2012 10:53:56 AM

NET RESIDUE = RECORD AREA - TOTAL PRO - NET TAKE

GRANTEE:
ALL RIGHT OF WAY ACQUIRED IN THE NAME OF THE STATE OF OHIO UNLESS OTHERWISE SHOWN.

ALL AREAS IN ACRES

PARCEL NO.	OWNER	SHEET NO.	OWNERS RECORD		AUDITOR'S PARCEL	RECORD AREA	TOTAL P.R.O.	GROSS TAKE	P.R.O. IN TAKE	NET TAKE	STRUC-TURE	NET RESIDUE		TYPE FUND	REMARKS AND PERSONALTY	AS ACQUIRED		
			BOOK	PAGE								LEFT	RIGHT			BOOK	PAGE	
65	THOMAS L. MILLER	N/A	219	286	263600220100	2.290									NO TAKE REQUIRED.			
66 - 67	NOT USED																	
68T	MILTON F. CORWIN AND PAULINE V. CORWIN	185	219	169	303100600100	5.000	0.133	0.076	0.000	0.076				STATE	TO CONSTRUCT A HEADER TILE OR PLUG FIELD TILE AS NEEDED	OR 234	250	
69WD	SAUL FARMS INC.	185	189	851	303100600000	75.000	1.255	27.951	0.330	27.621							OR 233	2013
					303100580000	80.000	1.643	0.000	0.000	0.000								
					303100640000	37.930	0.433	0.000	0.000	0.000								
					303100620000	50.480	0.643	0.000	0.000	0.000								
	GRAND TOTAL					243.410	3.974	27.951	0.330	27.621								
69T		185			303100600000			0.652	0.000	0.652					TO CONSTRUCT HEADER TILES AND/OR PLUG FIELD TILE AS NEEDED			
69T-1		185			303100600000			0.163	0.000	0.163					TO CONSTRUCT HEADER TILES AND/OR PLUG FIELD TILE AS NEEDED			
70WL	JAMES L. MATTHEWS	130 - 135	OR 166	148	303100460000	50.660	1.666	12.698	0.920	11.778					SEE WDV-3 BELOW	RECORD AREA = 50.660 AC. / CALC. AREA= 50.659 AC.	OR 233	1731
	AND PATRICIA SUE MATTHEWS	178, 179	OR 183	1855	300600240000	34.010	0.928	0.680	0.461	0.219					SEE WDV-2 BELOW	ELECTRIC EASEMENT (DV 200, P 60)		
	TOTAL 70WL							13.378	1.381	11.997								
70WD		185, 131-135	OR 166	153	303100460000			37.662	0.574	37.088					SEE WDV-3 BELOW	ELECTRIC EASEMENT (DV 130, P 245)	OR 233	1736
70WDV		130 - 135, 178, 179			300600240000			2.185	0.070	2.115					SEE WDV-2 BELOW	TO BE ACQUIRED IN THE NAME OF THE HENRY COUNTY COMMISSIONERS	OR 233	1741
70WDV-1		130, 131			303100460000			0.244	0.117	0.127					SEE WDV-3 BELOW	TO BE ACQUIRED IN THE NAME OF THE HENRY COUNTY COMMISSIONERS	OR 233	1745
70WDV-2		132, 133			300600240000			0.184	0.019	0.165						TO BE ACQUIRED IN THE NAME OF THE HENRY COUNTY COMMISSIONERS	OR 233	1749
70WDV-3		132 - 135			303100460000			0.055	0.055	0.000						TO BE ACQUIRED IN THE NAME OF THE HENRY COUNTY COMMISSIONERS	OR 233	1753
	GRAND TOTAL					84.670	2.594	16.046	1.642	14.404								
	KIN-ARK OIL COMPANY		MISC 9	199	303100460000											OIL & GAS LEASE		
	RICHARD L. KIMBREL CALLANDER & KIMBREL, INC.		MISC 11	91	300600240000											OIL & GAS LEASE		
71WL	ESTHER K. FEFFER, TRUSTEE	132, 133	OR 185	1806	300600280000	2.000	0.144	0.160	0.136	0.024					ELECTRIC EASEMENT (DV 130, P 245)	OR 227	2133	
71WDV	THE ESTHER K FEFFER TRUST DATED 10/15/03	132, 133	223	458				0.680	0.007	0.673					TO BE ACQUIRED IN THE NAME OF THE HENRY COUNTY COMMISSIONERS	OR 227	2129	
	GRAND TOTAL					2.000	0.144	0.840	0.143	0.697								
72WL	ROBERT MATTHEWS	132, 133	OR 105	119	300600300000	25.656	0.151	0.006	0.006						ELECTRIC EASEMENT (DV 130, P 270)	OR 268	1271	
72WDV		132 - 135						0.736	0.145	0.591					TO BE ACQUIRED IN THE NAME OF THE HENRY COUNTY COMMISSIONERS	OR 268	1273	
	GRAND TOTAL					25.656	0.151	0.742	0.151	0.591								
	RICHARD L. KIMBREL CALLANDER & KIMBREL, INC.		MISC 11	91												OIL & GAS LEASE		
72AWDV	ROBERT A. MATTHEWS	134, 135	OR 206	2291	300600300200	5.002	0.124	0.518	0.124	0.394					ELECTRIC EASEMENT (DV 130, P 270)	OR 268	1279	
	AND FRANCINE K. MATTHEWS														TO BE ACQUIRED IN THE NAME OF THE HENRY COUNTY COMMISSIONERS			
72BWDV	ROBERT A. MATTHEWS	134, 135	OR 206	2291	300600300100	5.002	0.124	0.141	0.048	0.093				STATE	ELECTRIC EASEMENT (DV 130, P 270)	OR 268	1281	
	AND FRANCINE K. MATTHEWS														TO BE ACQUIRED IN THE NAME OF THE HENRY COUNTY COMMISSIONERS			

S:\Projects\Projects K-O\OHDR\80443\ROW\Sheets\20404RS008(050).dgn 12/19/2012 10:54:00 AM

FEDERAL PROJECT NO. E040(603)
PID NO. 20404
STATE JOB NO. 42379(0)
RAW DESIGNER SEA
RAW REVIEWER KED
SUMMARY OF ADDITIONAL RIGHT OF WAY
HEN / LUC-24-10.42 / 0.00

NOTE: ALL TEMPORARY PARCELS TO BE OF 24 MONTH DURATION.

NOTE: UNDER NO CIRCUMSTANCES ARE TEMPORARY EASEMENTS TO BE USED FOR STORAGE OF MATERIAL OR EQUIPMENT BY THE CONTRACTOR UNLESS NOTED OTHERWISE.

* DENOTES RIGHT OF WAY ENCROACHMENT

+ DENOTES REMOVAL ITEMS, FOR DESCRIPTION OF REMOVAL ITEMS SEE CORRESPONDING RIGHT OF WAY PLAN SHEET

JDB	10/11/07	ADDED PARCELS 68T, 69T & 69T-1	8 / 51
TCJ	7/23/07	UPDATE PARCEL 69	
TCJ	12/19/06	EDITED PAGE NUMBERS ON PARCELS 69WD & 70WD	
JDB	12/13/06	ADDED PARCELS 69WD & 70WD	50
JDB	8/21/06	ADDED "TO BE ACQUIRED..." TO 72AWDV & 72BWDV	388
TCJ	7/25/06	REMOVED MIDDLE INITIAL FROM OWNER 73	
REV. BY	DATE	DESCRIPTION	
		K.C.D.	DATE: 4/17/06
		K.C.D.	DATE: 4/17/06
		DATE COMPLETED	JUNE 29, 2006

8 / 51
50
388
666
775

NET RESIDUE = RECORD AREA - TOTAL PRO - NET TAKE

GRANTEE:
ALL RIGHT OF WAY ACQUIRED IN THE NAME OF THE STATE OF OHIO UNLESS OTHERWISE SHOWN.

ALL AREAS IN ACRES

PARCEL NO.	OWNER	SHEET NO.	OWNERS RECORD		AUDITOR'S PARCEL	RECORD AREA	TOTAL P.R.O.	GROSS TAKE	P.R.O. IN TAKE	NET TAKE	STRUC-TURE	NET RESIDUE		TYPE FUND	REMARKS AND PERSONALTY	AS ACQUIRED	
			BOOK	PAGE								LEFT	RIGHT			BOOK	PAGE
73WL	ROBERT MATTHEWS	134 - 137	OR 139	157	303100480000	30.160	0.551	8.212	0.043	8.169				STATE	RECORD AREA = 30.160 AC. / CALC. AREA=30.164 AC.	OR 268	1287
73WD	AND FRANCINE MATTHEWS	185,134-137						20.612	0.104	20.508					ELECTRIC EASEMENT (DV 130, P 128)	OR 268	1290
73WDV		136,137						0.298	0.041	0.257					TO BE ACQUIRED IN THE NAME OF THE HENRY COUNTY COMMISSIONERS	OR 268	1293
	GRAND TOTAL					30.160	0.551	29.122	0.188	28.934		0.000	0.675				
73T	CALLANDER & KIMBREL, INC.	134,135	MISC 11	85						0.087					TO COMPLETE GRADING		
															OIL & GAS LEASE		
74	ROBERT ALLEN MATTHEWS AND FRANCINE K. MATTHEWS	N/A	238	349	300600320000	4.340		0.000	0.000	0.000					NO TAKE REQUIRED.		
															ELECTRIC EASEMENT (DV 130, P 270)		
	RICHARD L. KIMBREL CALLANDER & KIMBRELL, INC.		MISC 11	91											GAS & OIL LEASE		
75WL	TERRY L. SMITH AND MARJORIE L. SMITH	134,135	259	939	303100500000	1.000	0.122	0.049	0.000	0.049		-	0.829		ELECTRIC EASEMENT (DV 130, P 128)	OR 224	127
															TELEPHONE EASEMENT (DV 240, P 986)		
76WL	ROBERT LAWRENCE MILLER, UNDIVIDED	136 - 141	OR 200	524	303100540000	79.540	2.511	15.439	0.374	15.065					TELEPHONE EASEMENT (DV 200, P 182)	OR 243	1826
76WDV	1/2 INTEREST & KENNETH W. MILLER,	136,137						0.124	0.089	0.035					TO BE ACQUIRED IN THE NAME OF THE HENRY COUNTY COMMISSIONERS	OR 243	1829
76WDV-1	UNDIVIDED 1/2 INTEREST	136,137						0.495	0.240	0.255					TO BE ACQUIRED IN THE NAME OF THE HENRY COUNTY COMMISSIONERS	OR 243	1831
	GRAND TOTAL					79.540	2.511	16.058	0.703	15.355		42.424	19.250				
76T	KIN-ARK OIL COMPANY	136 - 139	MISC 9	199				0.098	0.000	0.098					TO CONSTRUCT A HEADER TILE IF NEEDED		
															OIL & GAS LEASE		
77WL	SAUL FARMS, INC.	140 - 143	OR 221	153	303100560000	30.320	0.332	4.843	0.000	4.843		15.538 LL	9.607			OR 230	662
					303200180000	76.000	0.388	9.445	0.000	9.445		53.314 LL	12.853				
	GRAND TOTAL					106.320	0.720	14.288	0.000	14.288		68.852 LL	22.460				
77T		140 - 143			303100560000			0.019	0.000	0.019					RESIDUE LEFT IS LANDLOCKED		
					303200180000			0.331	0.000	0.331					TO CONSTRUCT A HEADER TILE & EXTEND A		
	TOTAL 77T							0.350	0.000	0.350					HEADER TILE IF NEEDED & TO PLUG EX. FIELD TILES		
77T-1		140 - 143			303100560000			0.166	0.000	0.166					TO CONSTRUCT A HEADER TILE		
					303200180000			0.330	0.000	0.330					TO CONSTRUCT A HEADER TILE		
	TOTAL 77T-1							0.496	0.000	0.496				STATE			
78	NOT USED																

NOTE: ALL TEMPORARY PARCELS TO BE OF 24 MONTH DURATION.

NOTE: UNDER NO CIRCUMSTANCES ARE TEMPORARY EASEMENTS TO BE USED FOR STORAGE OF MATERIAL OR EQUIPMENT BY THE CONTRACTOR UNLESS NOTED OTHERWISE.

* DENOTES RIGHT OF WAY ENCROACHMENT

+ DENOTES REMOVAL ITEMS, FOR DESCRIPTION OF REMOVAL ITEMS SEE CORRESPONDING RIGHT OF WAY PLAN SHEET

TCJ	1/24/07	UPDATED OWNERSHIP & RESIDUE AREAS PARCEL 77	51
TCJ	12/19/06	UPDATED PARCEL 73WD PAGE NUMBERS	388
JDB	12/13/06	ADDED PARCEL 73WD & ADJUSTED PAGE BREAK	667
REV. BY	DATE	DESCRIPTION	775
FIELD REVIEW BY	K.C.D.	DATE: 4/17/06	
OWNERSHIP VERIFIED BY	K.C.D.	DATE: 4/17/06	
DATE COMPLETED	JUNE 29, 2006		

FEDERAL PROJECT NO. E040(603)
 PID NO. 20404
 STATE JOB NO. 42379(0)
 RAW DESIGNER SEA
 RAW REVIEWER KED
 SUMMARY OF ADDITIONAL RIGHT OF WAY
 HEN / LUC - 24 - 10.42 / 0.00
 9 / 51

S:\Projects\Projects K-O\O\HDR\80443\ROW\Sheets\20404RS009(05).dgn 12/19/2012 10:54:03 AM

NET RESIDUE = RECORD AREA - TOTAL PRO - NET TAKE

GRANTEE:
ALL RIGHT OF WAY ACQUIRED IN THE NAME OF
THE STATE OF OHIO
UNLESS OTHERWISE SHOWN.

ALL AREAS IN ACRES

PARCEL NO.	OWNER	SHEET NO.	OWNERS RECORD		AUDITOR'S PARCEL	RECORD AREA	TOTAL P.R.O.	GROSS TAKE	P.R.O. IN TAKE	NET TAKE	STRUC-TURE	NET RESIDUE		TYPE FUND	REMARKS AND PERSONALTY	AS ACQUIRED	
			BOOK	PAGE								LEFT	RIGHT			BOOK	PAGE
79WL	ELDON SAUL	142 - 145	225	108	303200200000	80.000	2.425	10.438	0.244	10.194				STATE		OR 226	683
79WDV	AND ARLENE SAUL	144,145						0.166	0.107	0.059					TO BE ACQUIRED IN THE NAME OF THE HENRY COUNTY COMMISSIONERS	OR 226	687
79WDV-1								0.226	0.106	0.120					TO BE ACQUIRED IN THE NAME OF THE HENRY COUNTY COMMISSIONERS	OR 226	712
	GRAND TOTAL					80.000	2.425	10.830	0.457	10.373			45.474	21.728			
79T		142 - 145						0.296	0.000	0.296					TO CONSTRUCT A HEADER TILE & TO PLUG EX. FIELD TILE		
79T-1		142 - 145						0.318	0.000	0.318					TO CONSTRUCT A HEADER TILE		
80-205	NOT USED																
206WL	RICHARD C. MYERS AND JON MYERS, AS	146,147	250	817	303200020000	113.680	1.631	0.630	0.000	0.630						OR 230	2410
206WDV	TENANTS IN COMMON	144,145						0.151	0.076	0.075					TO BE ACQUIRED IN THE NAME OF THE HENRY COUNTY COMMISSIONERS	OR 230	2414
	GRAND TOTAL					113.680	1.631	0.781	0.076	0.705			111.344	-			
206T		146,147						0.098	0.000	0.098					TO CONSTRUCT A HEADER TILE	OR 230	2418
207WL	RICHARD C. MYERS AND PATRICIA MYERS	146 - 149	204	989	303200220100	22.000	0.010	2.059	0.000	2.059						OR 247	2102
207WDV		144,145						0.027	0.010	0.017					TO BE ACQUIRED IN THE NAME OF THE HENRY COUNTY COMMISSIONERS	OR 247	2104
207WDV-1		146,147						0.444	0.000	0.444					TO BE ACQUIRED IN THE NAME OF THE HENRY COUNTY COMMISSIONERS	OR 247	2106
	GRAND TOTAL					22.000	0.010	2.530	0.010	2.520			0.072	19.398			
207T		146 - 149						0.934	0.000	0.934					TO CONSTRUCT A DRIVE	OR 247	2108
208WL	RICHARD J. BENNETT AND RHONDA J. BENNETT	144 - 147	OR 221	148	303200220000	56.000	2.594	7.181	0.244	6.937						OR 230	1793
208WDV		144 - 147						2.505	0.112	2.393					TO BE ACQUIRED IN THE NAME OF THE HENRY COUNTY COMMISSIONERS	OR 230	1797
208WDV-1		144,145						0.102	0.042	0.060					TO BE ACQUIRED IN THE NAME OF THE HENRY COUNTY COMMISSIONERS	OR 230	1777
	GRAND TOTAL					56.000	2.594	9.788	0.398	9.390			0.088	43.928			
	KIN-ARK OIL COMPANY, A DELAWARE CORPORATION		MISC 9	199											OIL AND GAS LEASE		
209WL	JON B. MYERS AND RUTH ANN MYERS	146,147	239	33	303200020200	7.560	0.167	1.698	0.000	1.698			5.695	-		OR 247	2122
209CH		146,147						0.103	0.000	0.103					TO CONSTRUCT AND MAINTAIN CHANNEL	OR 247	2124
209T		146,147						0.100	0.000	0.100				STATE	TO CONSTRUCT A HEADER TILE	OR 247	2126

FEDERAL PROJECT NO. E040(603)
 PID NO. 20404
 STATE JOB NO. 42379(0)
 RAW DESIGNER SEA
 RAW REVIEWER KED
 SUMMARY OF ADDITIONAL RIGHT OF WAY
 HEN / LUC - 24 - 10.42 / 0.00
 10 / 51

NOTE: ALL TEMPORARY PARCELS TO BE OF 24 MONTH DURATION.

NOTE: UNDER NO CIRCUMSTANCES ARE TEMPORARY EASEMENTS TO BE USED FOR STORAGE OF MATERIAL OR EQUIPMENT BY THE CONTRACTOR UNLESS NOTED OTHERWISE.

* DENOTES RIGHT OF WAY ENCROACHMENT

+ DENOTES REMOVAL ITEMS, FOR DESCRIPTION OF REMOVAL ITEMS SEE CORRESPONDING RIGHT OF WAY PLAN SHEET

TCJ	1/24/07	UPDATED OWNERSHIP & RECORD OF PARCEL 208
JDB	12/13/06	ADJUSTED PAGE BREAK
JDB	8/21/06	ADDED "TO BE ACQUIRED..." TO 210TV
TCJ	7/25/06	ADDED TOTAL PRO CALCULATIONS TO PARCEL 206
REV. BY	DATE	DESCRIPTION
FIELD REVIEW BY	K.C.D.	DATE: 4/17/06
OWNERSHIP VERIFIED BY	K.C.D.	DATE: 4/17/06
DATE COMPLETED	JUNE 29, 2006	

52
388
668
775

S:\Projects\Projects K-O\OHDPR\80443\ROW\Sheets\20404RS010(052).dgn 12/19/2012 10:54:07 AM

NET RESIDUE = RECORD AREA - TOTAL PRO - NET TAKE

GRANTEE:
ALL RIGHT OF WAY ACQUIRED IN THE NAME OF THE STATE OF OHIO UNLESS OTHERWISE SHOWN.

ALL AREAS IN ACRES

PARCEL NO.	OWNER	SHEET NO.	OWNERS RECORD		AUDITOR'S PARCEL	RECORD AREA	TOTAL P.R.O.	GROSS TAKE	P.R.O. IN TAKE	NET TAKE	STRUC-TURE	NET RESIDUE		TYPE FUND	REMARKS AND PERSONALTY	AS ACQUIRED	
			BOOK	PAGE								LEFT	RIGHT			BOOK	PAGE
210WL	RICHARD C. MYERS AND JON B. MYERS	146 - 153	OR 21	719	303200160000	36.190	0.000	8.297	0.000	8.297		27.853	0.040 LL	STATE	SE 1/4 SEC. 32	OR 247	2133
					303300100000	36.000	0.998	7.950	0.211	7.739		SEE WDV BELOW			SW 1/4 SEC. 33		
	TOTAL 210WL							16.247	0.211	16.036					RESIDUE RT. IS PHYSICALLY LANDLOCKED		
210WDV		152,153,			303300100000			4.003	0.787	3.216		23.736	0.311 LL		TO BE ACQUIRED IN THE NAME OF THE HENRY COUNTY COMMISSIONERS	OR 247	2135
	GRAND TOTAL	182,183				72.190	0.998	20.250	0.998	19.252		51.589	0.351 LL				
210TV		182,183			303300100000			0.047	0.000	0.047					TO CONSTRUCT A DRIVE	OR 247	2137
															TO BE ACQUIRED IN THE NAME OF THE HENRY COUNTY COMMISSIONERS		
211WDV	MICHAEL J. SMITH AND BRENDA S. SMITH	152,153, 180,181	OR 208	223	303300120101	5.073	0.334	0.870	0.334	0.536					TO BE ACQUIRED IN THE NAME OF THE HENRY COUNTY COMMISSIONERS	OR 230	1801
211SHV		180,181						0.082	0.000	0.082					TO BE ACQUIRED IN THE NAME OF THE HENRY COUNTY COMMISSIONERS	OR 230	1805
	GRAND TOTAL					5.073	0.334	0.952	0.334	0.618		-	4.121				
211TV		152,153 180,181						0.598	0.000	0.590					TO CONSTRUCT A DRIVEWAY	OR 230	1820
															TO BE ACQUIRED IN THE NAME OF THE HENRY COUNTY COMMISSIONERS		
	KIN-ARK OIL COMPANY, A DELAWARE CORPORATION CALLANDER AND KIMBREL, INC.		MISC 9 MISC 11	199 85											OIL AND GAS LEASE OIL AND GAS LEASE		
212WDV	RICHARD BAUM	182,183	OR 19 211	134 783	303300080000	40.000	1.124	0.539	0.364	0.175		38.701	-		TO BE ACQUIRED IN THE NAME OF THE HENRY COUNTY COMMISSIONERS	OR 229	1099
213WDV	SHANE GARRETSON AND ERIN GARRETSON	152,153,	OR 42	1171	303300120100	1.317	0.073	0.144	0.031	0.113					TO BE ACQUIRED IN THE NAME OF THE HENRY COUNTY COMMISSIONERS	OR 226	716
213WDV-1		180,181						0.058	0.042	0.016					TO BE ACQUIRED IN THE NAME OF THE HENRY COUNTY COMMISSIONERS	OR 227	2137
213SHV		180,181						0.099	0.000	0.099					TO BE ACQUIRED IN THE NAME OF THE HENRY COUNTY COMMISSIONERS	OR 226	720
	GRAND TOTAL					1.317	0.073	0.301	0.073	0.228		-	1.016				
	KIN-ARK OIL COMPANY, A DELAWARE CORPORATION CALLANDER AND KIMBREL, INC.		MISC 9 MISC 11	199 85											OIL AND GAS LEASE OIL AND GAS LEASE		
214WDV	SUSAN A. LUBINSKI, 1/2 INTEREST,	180,181	148	693	303300120000	48.400	0.571	1.326	0.571	0.755					TO BE ACQUIRED IN THE NAME OF THE HENRY COUNTY COMMISSIONERS	OR 232	278
214WDV-1	ELLEN L. LANGEL, 1/2 INTEREST	152,153,	OR 221	1156	303300120300	2.020	0.172	0.492	0.172	0.320					TO BE ACQUIRED IN THE NAME OF THE HENRY COUNTY COMMISSIONERS	OR 232	272
214SHV		180,181			303300120000			0.068	0.000	0.068					TO BE ACQUIRED IN THE NAME OF THE HENRY COUNTY COMMISSIONERS	OR 232	284
	GRAND TOTAL					50.420	0.743	1.886	0.743	1.143		16.820	31.714				
214CH		152,153			303300120000			0.069	0.000	0.069						OR 232	294
					303300120300			0.136	0.000	0.136							
	TOTAL 214CH							0.205	0.000	0.205							
214CHV		180,181			303300120000			0.051	0.000	0.051					TO BE ACQUIRED IN THE NAME OF THE HENRY COUNTY COMMISSIONERS	OR 232	289
214T		152,153			303300120000			0.116	0.000	0.116				STATE	TO PERFORM GRADING		
	KIN-ARK OIL COMPANY, A DELAWARE CORPORATION CALLANDER AND KIMBREL, INC.		MISC 9 MISC 11	199 85											OIL AND GAS LEASE OIL AND GAS LEASE		

FEDERAL PROJECT NO. E040(603)
 PID NO. 20404
 STATE JOB NO. 42379(0)
 R/W DESIGNER SEA R/W REVIEWER KED
 SUMMARY OF ADDITIONAL RIGHT OF WAY
 HEN / LUC - 24 - 10.42 / 0.00
 11 / 51
 53
 388
 669
 775

NOTE: ALL TEMPORARY PARCELS TO BE OF 24 MONTH DURATION.

* DENOTES RIGHT OF WAY ENCROACHMENT

NOTE: UNDER NO CIRCUMSTANCES ARE TEMPORARY EASEMENTS TO BE USED FOR STORAGE OF MATERIAL OR EQUIPMENT BY THE CONTRACTOR UNLESS NOTED OTHERWISE.

+ DENOTES REMOVAL ITEMS, FOR DESCRIPTION OF REMOVAL ITEMS SEE CORRESPONDING RIGHT OF WAY PLAN SHEET

JDB	1/30/07	MODIFIED AREAS 211WDV,213WDV-1,214WDV&214WDV-1
JDB	12/13/06	ADJUSTED PAGE BREAK
TCJ	7/25/06	CORRECTED SHEET NO. FOR 213WDV
TCJ	7/25/06	ADDED PARCEL 211TV
REV. BY	DATE	DESCRIPTION
FIELD REVIEW BY	K.C.D.	DATE: 4/17/06
OWNERSHIP VERIFIED BY	K.C.D.	DATE: 4/17/06
DATE COMPLETED	JUNE 29, 2006	

S:\Projects\Projects K-O\O\HDR\80443\ROW\Sheets\20404RS011(053).dgn 12/19/2012 10:54:10 AM

GRANTEE:
ALL RIGHT OF WAY ACQUIRED IN THE NAME OF THE STATE OF OHIO UNLESS OTHERWISE SHOWN.

ALL AREAS IN ACRES

PARCEL NO.	OWNER	SHEET NO.	OWNERS RECORD		AUDITOR'S PARCEL	RECORD AREA	TOTAL P.R.O.	GROSS TAKE	P.R.O. IN TAKE	NET TAKE	STRUC-TURE	NET RESIDUE		TYPE FUND	REMARKS AND PERSONALTY	AS ACQUIRED	
			BOOK	PAGE								LEFT	RIGHT			BOOK	PAGE
214AWDV 214ATV	CYNTHIA HEFFERNAN	152, 153 180, 181	OR 221	1158	303300120400	2.840	0.435	1.108	0.435	0.673		-	1.732	STATE	TO BE ACQUIRED IN THE NAME OF THE HENRY COUNTY COMMISSIONERS	OR 231	239
		180, 181								0.115					TO CONSTRUCT A DRIVE AND COMPLETE GRADING		
															TO BE ACQUIRED IN THE NAME OF THE HENRY COUNTY COMMISSIONERS		
215WDV	DORIS M. SCHUMACHER, FORMERLY DORIS M. FRICK	180,181	OR 4	202	303300140000	14.000	1.377	1.126	0.681	0.445		-	12.178		TO BE ACQUIRED IN THE NAME OF THE HENRY COUNTY COMMISSIONERS	OR 232	142
			260	126													
			236	249													
216WDV 216TV	SUSAN A. LUBINSKI AND THOMAS J. LUBINSKI	180,181 180,181	237	252	300400360100	2.000	0.385	0.288	0.203	0.085			1.530		TO BE ACQUIRED IN THE NAME OF THE HENRY COUNTY COMMISSIONERS	OR 232	628
										0.071			0.071		CONSTRUCT A DRIVE, TO BE ACQUIRED IN THE NAME OF THE HENRY COUNTY COMMISSIONERS		
	KIN-ARK OIL COMPANY, A DELAWARE CORPORATION		MISC9	199											OIL AND GAS LEASE		
	CALLANDER AND KIMBREL, INC.		MISC11	92											OIL AND GAS LEASE		
	JNB EXPLORATION COMPANY, A COLORADO LIMITED PARTNERSHIP		MISC15	286											OIL AND GAS LEASE		
217	SUSAN A. LUBINSKI, 1/2 INTEREST, ELLEN L. LANGEL, 1/2 INTEREST	180,181	148	693	300400360000	38.000	1.416	0.000	0.000	0.000					NO TAKE REQUIRED		
218-220	NOT USED																
221WL	DORIS M. SCHUMACHER, L.E. THOMAS EDWARD FRICK, REMAINDERMAN	152 - 155	260	126	303300160000 303300340100	78.740 1.520	1.316 0.014	6.949 0.000	0.000 0.000	6.949 0.000		70.170 1.506	0.305 LL -			OR 232	135
	GRAND TOTAL					80.260	1.330	6.949	0.000	6.949		71.676	0.305 LL				
221T 221TV		152 - 155 182,183			303300160000 303300160000			0.250 0.010	0.000 0.000	0.250 0.010					TO CONSTRUCT A HEADER TILE CONSTRUCT A DRIVE, TO BE ACQUIRED IN THE NAME OF THE HENRY COUNTY COMMISSIONERS		
222WL 222T	ROBERT E. ELLING, JR. AND TERRI L. ELLING	152,153 152,153, 182,183	256	606	303300160100	3.070	0.297	1.018 1.826	0.074 0.000	0.944 1.826		1.829	-	YES	SEPTIC SYSTEM AND POND, PHYSICALLY LANDLOCKED TO REMOVE BUILDINGS AND BACKFILL A POND RECORD AREA = 3.07, CALCULATED AREA = 3.067	OR 225	252
223WL	STEVEN M. COLLINS AND CAROLEE A. COLLINS	152,153	257	1167	303300160101	2.130	0.138	2.133	0.138	1.995		0.000	0.000		TOTAL TAKE RECORD AREA = 2.13, CALCULATED AREA = 2.133	OR 214	1514
224WDV 224TV	THOMAS J. LUBINSKI AND ERIN MARIE LUBINSKI	180,181 180,181	OR 103	469	303300120200	6.352	0.423	0.931 0.009	0.423 0.000	0.508 0.009		-	5.421	STATE	TO BE ACQUIRED IN THE NAME OF THE HENRY COUNTY COMMISSIONERS TO BE ACQUIRED IN THE NAME OF THE HENRY COUNTY COMMISSIONERS	OR 224	117
	JNB EXPLORATION COMPANY, A COLORADO LIMITED PARTNERSHIP		MISC15	286											TO CONSTRUCT A DRIVE		
	CALLANDER AND KIMBREL, INC.		MISC11	85													
	KIN-ARK OIL COMPANY, A DELAWARE CORPORATION		MISC9	199													

S:\Projects\Projects K-O\OHDPR\80443\ROW\Sheets\20404RS012(054).dgn 12/19/2012 10:54:13 AM

FEDERAL PROJECT NO. E040(603)
PID NO. 20404
STATE JOB NO. 42379(0)
RAW DESIGNER SEA
RAW REVIEWER KED
SUMMARY OF ADDITIONAL RIGHT OF WAY
HEN / LUC - 24 - 10.42 / 0.00
12 / 51

NOTE: ALL TEMPORARY PARCELS TO BE OF 24 MONTH DURATION.

NOTE: UNDER NO CIRCUMSTANCES ARE TEMPORARY EASEMENTS TO BE USED FOR STORAGE OF MATERIAL OR EQUIPMENT BY THE CONTRACTOR UNLESS NOTED OTHERWISE.

* DENOTES RIGHT OF WAY ENCROACHMENT

+ DENOTES REMOVAL ITEMS, FOR DESCRIPTION OF REMOVAL ITEMS SEE CORRESPONDING RIGHT OF WAY PLAN SHEET

JDB	2/15/07	MODIFIED PARCEL 224TV
JDB	2/2/07	ADDED PARCEL 214A
JDB	12/13/06	ADJUSTED PAGE BREAK
REV. BY	DATE	DESCRIPTION
FIELD REVIEW BY	K.C.D.	DATE: 4/17/06
OWNERSHIP VERIFIED BY	K.C.D.	DATE: 4/17/06
DATE COMPLETED	JUNE 29, 2006	

54
388
670
775

NET RESIDUE = RECORD AREA - TOTAL PRO - NET TAKE

GRANTEE:
ALL RIGHT OF WAY ACQUIRED IN THE NAME OF THE STATE OF OHIO UNLESS OTHERWISE SHOWN.

ALL AREAS IN ACRES

PARCEL NO.	OWNER	SHEET NO.	OWNERS RECORD		AUDITOR'S PARCEL	RECORD AREA	TOTAL P.R.O.	GROSS TAKE	P.R.O. IN TAKE	NET TAKE	STRUC-TURE	NET RESIDUE		TYPE FUND	REMARKS AND PERSONALTY	AS ACQUIRED	
			BOOK	PAGE								LEFT	RIGHT			BOOK	PAGE
225WDV	STEPHANIE LYNN SMITH AND	180,181	OR 72	919	300400320000	2.000	0.181	0.261	0.131	0.130		-	1.689	STATE	TO BE ACQUIRED IN THE NAME OF THE HENRY COUNTY COMMISSIONERS	OR 231	243
225TV	BARBARA SUE FEFFER	180,181						0.040	0.000	0.040					TO BE ACQUIRED IN THE NAME OF THE HENRY COUNTY COMMISSIONERS	OR 231	255
225UV		180,181						0.047	0.000	0.047					TO BE ACQUIRED IN THE NAME OF THE VILLAGE OF LIBERTY CENTER FOR WATERLINE RELOCATION	OR 231	249
226-229	NOT USED																
230WL	DEANE P. SHERMAN	154,155, 191 - 194	250	1161	303300300000	72.870	0.712	18.032	0.186	17.846						OR 247	1051
230WDV		193,194	244	924				0.202	0.081	0.121					TO BE ACQUIRED IN THE NAME OF THE HENRY COUNTY COMMISSIONERS	OR 247	1056
230WDV-1		193,194						0.201	0.089	0.112					TO BE ACQUIRED IN THE NAME OF THE HENRY COUNTY COMMISSIONERS	OR 247	1061
	GRAND TOTAL					72.870	0.712	18.435	0.356	18.079		35.590	18.489				
230T		154,155, 191 - 194						0.622	0.000	0.622					TO CONSTRUCT A HEADER TILE		
230T-1		191 - 194						0.337	0.000	0.337					TO PLUG EXISTING FIELD TILE & RELOCATE FENCE		
	CALLANDER AND KIMBREL, INC.		MISC 11	85											OIL & GAS LEASE		
231	RONALD STUDER, 1/2 INTEREST	154,155	OR 200	1764	303300180000	40.000	0.000	0.000	0.000	0.000					NO TAKE REQUIRED		
	JANICE HUFFORD, 1/2 INTEREST	191,192			300400080000	26.870	0.319	0.000	0.000	0.000							
	GEORGE R. STOCKER		LV 19	263											OIL & GAS LEASE		
232	NOT USED																
233	WILLIAM E. VEIGEL	191 - 194	OR 82	444	303300320000	25.000	0.473	0.000	0.000	0.000					NO TAKE REQUIRED		
	RICHARD L. KIMBREL		LV 15	455											OIL & GAS LEASE		
234	BRIAN F. LAUTER, et al.	N/A			303300260300	10.360	0.000	0.000	0.000	0.000					NO TAKE REQUIRED		
235-239	NOT USED																
240WL	MICHAEL J. WESTHOVEN AND	193 - 196	130	936	303400140000	79.410	1.689	10.531	0.186	10.345						OR 243	1839
240WDV	KAROL A. WESTHOVEN	193,194						0.199	0.081	0.118					TO BE ACQUIRED IN THE NAME OF THE HENRY COUNTY COMMISSIONERS	OR 243	1841
240WDV-1		193,194						0.201	0.089	0.112					TO BE ACQUIRED IN THE NAME OF THE HENRY COUNTY COMMISSIONERS	OR 243	1843
	GRAND TOTAL					79.410	1.689	10.931	0.356	10.575		24.696	42.450				
240-T		193 - 196						0.325	0.000	0.325				STATE	TO PLUG EXISTING FIELD TILE	OR 243	1845

FEDERAL PROJECT NO. E040(228)
 PID NO. 20404
 STATE JOB NO. 42379(0)
 RAW DESIGNER SEA
 RAW REVIEWER KED
 SUMMARY OF ADDITIONAL RIGHT OF WAY
 HEN / LUC - 24 - 10.42 / 0.00
 13 / 51

NOTE: ALL TEMPORARY PARCELS TO BE OF 24 MONTH DURATION.

NOTE: UNDER NO CIRCUMSTANCES ARE TEMPORARY EASEMENTS TO BE USED FOR STORAGE OF MATERIAL OR EQUIPMENT BY THE CONTRACTOR UNLESS NOTED OTHERWISE.

* DENOTES RIGHT OF WAY ENCROACHMENT

+ DENOTES REMOVAL ITEMS, FOR DESCRIPTION OF REMOVAL ITEMS SEE CORRESPONDING RIGHT OF WAY PLAN SHEET

JDB	6/18/07	UPDATED AREA ON PARCEL 230T-1	55
JDB	2/2/07	UPDATED AREA ON PARCEL 225	388
JDB	11/14/06	ADDED PARCEL 225UV AND MODIFIED PARCEL 225TV	680
REV. BY	DATE	DESCRIPTION	
FIELD REVIEW BY	K.C.D.	DATE: 4/17/06	820
OWNERSHIP VERIFIED BY	K.C.D.	DATE: 4/17/06	
DATE COMPLETED	JUNE 29, 2006		

S:\Projects\Projects K-O\OHDR\80446\ROW\Sheets\Part_One\20404RS013(055).dgn 12/19/2012 1:46:31 PM

NET RESIDUE = RECORD AREA - TOTAL PRO - NET TAKE

GRANTEE:
ALL RIGHT OF WAY ACQUIRED IN THE NAME OF
THE STATE OF OHIO
UNLESS OTHERWISE SHOWN.

ALL AREAS IN ACRES

PARCEL NO.	OWNER	SHEET NO.	OWNERS RECORD		AUDITOR'S PARCEL	RECORD AREA	TOTAL P.R.O.	GROSS TAKE	P.R.O. IN TAKE	NET TAKE	STRUC-TURE	NET RESIDUE		TYPE FUND	REMARKS AND PERSONALTY	AS ACQUIRED		
			BOOK	PAGE								LEFT	RIGHT			BOOK	PAGE	
241WL	GERALD T. WESTHOVEN, TRUSTEE, 1/2 INTEREST	195 - 198	OR 44	558 & 565	303400160000	77.410	1.535	10.269	0.155	10.114		SEE WDV-1 BELOW		STATE	SW 1/4 SEC. 34	OR 246	869	
	ALMA M. WESTHOVEN, TRUSTEE, 1/2 INTEREST		OR 22	390	300300180000	25.000	0.379	0.000	0.000	0.000		-	24.621		NO TAKE REQUIRED			
			OR 3	53														
241WL-1		199, 200	228	139	303400240100	15.000	0.277	3.139	0.000	3.139		11.266	0.318		SE 1/4 SEC. 34	OR 246	871	
241WL-2		203, 204			303500140100	5.450	0.207	4.018	0.157	3.861		SEE WDV-2 BELOW			SW 1/4 SEC. 35	REC. AREA=5.45 CALC. AREA=5.453	OR 246	873
	TOTAL 241WL-2				303500180000	10.000	0.312	0.156	0.029	0.127		SEE WDV-3 BELOW			SW 1/4 SEC. 35			
								4.174	0.186	3.988								
241WL-3		205 - 210			303500140000	73.030	1.464	1.067	0.162	0.905		SEE WDV-4 BELOW			SW 1/4 SEC. 35	OR 246	875	
					303500180000			2.140	0.105	2.035		SEE WDV-4 BELOW			SW 1/4 SEC. 35			
	TOTAL 241WL-3				303500300000	37.950	0.726	12.877	0.283	12.594		SEE WDV-5 BELOW			SE 1/4 SEC. 35			
								16.084	0.550	15.534								
241WDV		197, 198			303400160000			0.196	0.087	0.109		SEE WDV-1 BELOW			SW 1/4 SEC. 34	OR 246	877	
241WDV-1		197, 198			303400160000			0.204	0.074	0.130		27.528	37.994		SW 1/4 SEC. 34	OR 246	879	
					303400220000	80.000	1.556	0.205	0.075	0.130		SEE WDV-3 BELOW			SW 1/4 SEC. 34			
	TOTAL 241WDV-1							0.409	0.149	0.260								
241WDV-2		203, 204			303500140100			0.189	0.050	0.139		0.799	0.444		SE 1/4 SEC. 35, RESIDUE LEFT PHYSICALLY LANDLOCKED	OR 246	881	
															TO BE ACQUIRED IN THE NAME OF THE HENRY COUNTY COMMISSIONERS			
241WDV-3		203, 204, 275, 276			303400220000			2.515	0.939	1.576		-	76.738		SE 1/4 SEC. 34	OR 246	883	
															TO BE ACQUIRED IN THE NAME OF THE HENRY COUNTY COMMISSIONERS			
241WDV-4		203, 204, 275, 276			303500140000			1.773	0.785	0.988		SEE WDV-5 BELOW			SW 1/4 SEC. 35	OR 246	885	
					303500180000			0.756	0.178	0.578	YES		6.948		SW 1/4 SEC. 35 REMOVE 2 BARNS, 1 RESIDENCE			
	TOTAL 241WDV-4							2.529	0.963	1.566					TO BE ACQUIRED IN THE NAME OF THE HENRY COUNTY COMMISSIONERS			
241WDV-5		207, 208			303500140000			0.254	0.124	0.130			69.543		SW 1/4 SEC. 35	OR 246	888	
					303500300000			0.202	0.109	0.093		14.055 LL	10.482		SE 1/4 SEC. 35			
	TOTAL 241WDV-5							0.456	0.233	0.223					TO BE ACQUIRED IN THE NAME OF THE HENRY COUNTY COMMISSIONERS			
	GRAND TOTAL					323.840	6.456	39.957	3.312	36.645		53.648	227.088	STATE				

FEDERAL PROJECT NO. E040(228)
 PID NO. 20404
 STATE JOB NO. 42379(0)
 RAW DESIGNER SEA
 RAW REVIEWER KED
SUMMARY OF ADDITIONAL RIGHT OF WAY
 HEN / LUC - 24 - 10.42 / 0.00
 14 / 51
 56
 388
 681
 820

NOTE: ALL TEMPORARY PARCELS TO BE OF 24 MONTH DURATION.

* DENOTES RIGHT OF WAY ENCROACHMENT

NOTE: UNDER NO CIRCUMSTANCES ARE TEMPORARY EASEMENTS TO BE USED FOR STORAGE OF MATERIAL OR EQUIPMENT BY THE CONTRACTOR UNLESS NOTED OTHERWISE.

+ DENOTES REMOVAL ITEMS, FOR DESCRIPTION OF REMOVAL ITEMS SEE CORRESPONDING RIGHT OF WAY PLAN SHEET

JDB	2/05/07	UPDATED AREAS PARCEL 241WL-3
REV. BY	DATE	DESCRIPTION
FIELD REVIEW BY	K.E.D.	DATE: 6/16/06
OWNERSHIP VERIFIED BY	K.E.D.	DATE: 6/16/06
DATE COMPLETED	NOV. 3, 2006	

S:\Projects\Projects K-O\OHDR\80446\ROW\Sheets\Part_One\20404RS014(056).dgn 12/19/2012 1:46:40 PM

NET RESIDUE = RECORD AREA - TOTAL PRO - NET TAKE

GRANTEE:
ALL RIGHT OF WAY ACQUIRED IN THE NAME OF THE STATE OF OHIO UNLESS OTHERWISE SHOWN.

ALL AREAS IN ACRES

PARCEL NO.	OWNER	SHEET NO.	OWNERS RECORD		AUDITOR'S PARCEL	RECORD AREA	TOTAL P.R.O.	GROSS TAKE	P.R.O. IN TAKE	NET TAKE	STRUC-TURE	NET RESIDUE		TYPE FUND	REMARKS AND PERSONAL TY	AS ACQUIRED		
			BOOK	PAGE								LEFT	RIGHT			BOOK	PAGE	
241T	GERALD T. WESTHOVEN, TRUSTEE, 1/2 INTEREST	195, 196			303400160000			0.072	0.000	0.072				STATE	TO CONSTRUCT A HEADER TILE	OR 246	890	
241T-1	ALMA M. WESTHOVEN, TRUSTEE, 1/2 INTEREST	199, 200			303400240100			0.120	0.000	0.120					TO CONSTRUCT A HEADER TILE	OR 246	892	
241T-2		199, 200			303400240100			0.125	0.000	0.125					TO CONSTRUCT A HEADER TILE	OR 246	894	
241T-3		203, 204			303500140100			0.134	0.000	0.134					TO CONSTRUCT A HEADER TILE	OR 246	896	
241T-4		205 - 208			303500180000			0.135	0.000	0.135					TO PLUG EXISTING FIELD TILE	OR 246	898	
	TOTAL 241T-4				303500140000			0.151	0.000	0.151								
								0.286	0.000	0.286								
241T-5		207 - 210			303500300000			0.411	0.000	0.411					TO CONSTRUCT A HEADER TILE AND PLUG EXISTING FIELD TILE	OR 246	900	
241T-6		207 - 210			303500300000			0.370	0.000	0.370					TO CONSTRUCT A HEADER TILE	OR 246	902	
241TV		275, 276			303400220000			0.049	0.000	0.049					TO CONSTRUCT A DRIVE	OR 246	904	
															TO BE ACQUIRED IN THE NAME OF THE HENRY COUNTY COMMISSIONERS			
241TV-1		110, 111			303500140100			0.008	0.000	0.008					TO CONSTRUCT A HEADER TILE, CONSTRUCT A DRIVE AND REMOVE BUILDINGS	OR 246	906	
		275, 276			303500180000			0.260	0.000	0.260					TO BE ACQUIRED IN THE NAME OF THE HENRY COUNTY COMMISSIONERS			
	TOTAL 241TV-1				303500140000			0.353	0.000	0.353								
								0.621	0.000	0.621								
	CALLANDER AND KIMBREL, INC.		MISC 11	85											OIL & GAS LEASE TO PAR. 303400220000, 303500140100, 303400240100 & 303500300000			
	NORMAN L. STEVENS		LV 10	193 & 199											OIL & GAS LEASE TO PAR. 323500240000 & 303500300000			
	R. E. SMITH		LV 13	383 & 389											OIL & GAS LEASE TO PAR. 303400160000 & 323500240000			
	HOLBROOK PARTNERS,		MISC 15	484											OIL & GAS LEASE TO PAR. 323500240000, 303500180000, 303500140000 & 303500300000			
	A NEW YORK LIMITED PARTNERSHIP																	
	GEO. BARNER & BUELL G. FRAK		LV 1	49											OIL, SALT & COAL TO PAR. 303500300000			
	STATE OF OHIO		7	460											STATE OF OHIO GAME REFUGE TO PARCEL 303400160000			
242WL	WILLIAM C. WESTHOVEN, TRUSTEE OF THE WILLIAM C. WESTHOVEN REVOCABLE TRUST DATED SEPTEMBER 9, 1994	199, 200	260	1065	303400240200	15.000	0.278	3.433	0.000	3.433		11.126	0.163 LL				OR 239	311
	ANN M. WESTHOVEN, TRUSTEE OF THE ANN M. WESTHOVEN REVOCABLE TRUST DATED SEPTEMBER 9, 1994		260	1071	303400020000	158.000	3.158	0.000	0.000	0.000		154.842	-		NO TAKE REQUIRED			
	ANN M. WESTHOVEN, TRUSTEE OF THE ANN M. WESTHOVEN REVOCABLE TRUST DATED SEPTEMBER 9, 1994		260	1077	303400060000	78.000	0.623	0.000	0.000	0.000		77.377	-		NO TAKE REQUIRED			
	GRAND TOTAL 242WL		228	141		251.000	4.059	3.433	0.000	3.433		243.345	0.163	STATE				

FEDERAL PROJECT NO. E040(228)
 PID NO. 20404
 STATE JOB NO. 42379(0)
 R/W DESIGNER SEA
 R/W REVIEWER KED
SUMMARY OF ADDITIONAL RIGHT OF WAY
 HEN / LUC - 24 - 10.42 / 0.00
 15 / 51
 57
 388
 682
 820

NOTE: ALL TEMPORARY PARCELS TO BE OF 24 MONTH DURATION.

* DENOTES RIGHT OF WAY ENCROACHMENT

NOTE: UNDER NO CIRCUMSTANCES ARE TEMPORARY EASEMENTS TO BE USED FOR STORAGE OF MATERIAL OR EQUIPMENT BY THE CONTRACTOR UNLESS NOTED OTHERWISE.

+ DENOTES REMOVAL ITEMS, FOR DESCRIPTION OF REMOVAL ITEMS SEE CORRESPONDING RIGHT OF WAY PLAN SHEET

JDB	2/05/07	UPDATED AREAS PARCELS 241T5 & 241T6
REV. BY	DATE	DESCRIPTION
FIELD REVIEW BY	K.E.D.	DATE: 6/16/06
OWNERSHIP VERIFIED BY	K.E.D.	DATE: 6/16/06
DATE COMPLETED	NOV. 3, 2006	

S:\Projects\Projects K-O\OHD\80446\ROW\Sheets\Part_One\20404R5015(057).dgn 12/19/2012 1:46:49 PM

NET RESIDUE = RECORD AREA - TOTAL PRO - NET TAKE

GRANTEE:
ALL RIGHT OF WAY ACQUIRED IN THE NAME OF THE STATE OF OHIO UNLESS OTHERWISE SHOWN.

ALL AREAS IN ACRES

PARCEL NO.	OWNER	SHEET NO.	OWNERS RECORD		AUDITOR'S PARCEL	RECORD AREA	TOTAL P.R.O.	GROSS TAKE	P.R.O. IN TAKE	NET TAKE	STRUC-TURE	NET RESIDUE		TYPE FUND	REMARKS AND PERSONALTY	AS ACQUIRED	
			BOOK	PAGE								LEFT	RIGHT			BOOK	PAGE
243WL	ROBERT H. GUYER AND RUTH ANN GUYER	199 - 204	195	587	323400200000	34.970	1.069	8.205	0.186	8.019		SEE WDV-1 BELOW	STATE	RESIDUE RT. IS PHYSICALLY LANDLOCKED	OR 239	653	
					323500200000	10.000	0.892	0.000	0.000	0.000		SEE WDV-2 BELOW					
243WDV		203, 204, 277, 278			323400200000			1.048	0.300	0.748		-	-	TO BE ACQUIRED IN THE NAME OF THE HENRY COUNTY COMMISSIONERS	OR 239	657	
243WDV-1		203, 204			323400200000			0.085	0.023	0.062		24.107	0.965	TO BE ACQUIRED IN THE NAME OF THE HENRY COUNTY COMMISSIONERS	OR 239	661	
243WDV-2		277, 278			323500200000			1.003	0.472	0.531		-	8.577	TO BE ACQUIRED IN THE NAME OF THE HENRY COUNTY COMMISSIONERS	OR 239	663	
	GRAND TOTAL					44.970	1.961	10.341	0.981	9.360		24.107	9.542				
243T		199 - 204, 277, 278			323400200000			0.388	0.000	0.388				TO CONSTRUCT A HEADER TILE OR PLUG EXISTING FIELD TILE			
	JNB EXPLORATION COMPANY, A COLORADO LIMITED PARTNERSHIP		MISC 15	286										OIL & GAS LEASE TO PARCEL 323400200000			
244WDV	BERNADETTE NEWELL AND FREDERICK A. NEWELL	277, 278	OR 182	1008	323400180000	5.00	0.613	0.799	0.442	0.357	YES	4.030	-	TO BE ACQUIRED IN THE NAME OF THE HENRY COUNTY COMMISSIONERS	OR 247	2115	
			OR 182	1006										RECORD AREA = 5.00, CALCULATED AREA = 4.999			
			OR 182	1004													
			OR 182	1002													
			OR 182	1000													
			OR 182	997													
	HOLBROOK PARTNERS, A NEW YORK LIMITED PARTNERSHIP		MISC 15	484										OIL & GAS LEASE			
245	SAUL FARMS INC.	N/A	246	493	300300020100	80.000	0.893	0.000	0.000	0.000				NO TAKE REQUIRED			
					300300020200	69.090	2.184	0.000	0.000	0.000							
					300300020300	50.430	0.000	0.000	0.000	0.000							
246 WL	WILLIAM C. WESTHOVEN, TRUSTEE OF THE	197 - 200	260	278	303400240000	11.010	0.811	2.703	0.155	2.548					OR 239	315	
246 WDV	WILLIAM C. WESTHOVEN, REVOCABLE TRUST DATED SEPTMBER 9, 1994	197, 198						0.251	0.087	0.164				TO BE ACQUIRED IN THE NAME OF THE HENRY COUNTY COMMISSIONERS	OR 239	319	
	GRAND TOTAL					11.010	0.811	2.954	0.242	2.712		7.464	0.023 LL				
247-249	NOT USED																
250	STEPHANIE GENE MOHR	N/A	203	1205	323500120100	35.940	2.214	0.000	0.000	0.000			STATE	NO TAKE REQUIRED			

FEDERAL PROJECT NO. E040(228)
PID NO. 20404
STATE JOB NO. 42379(0)
RAW DESIGNER SEA
RAW REVIEWER KED
SUMMARY OF ADDITIONAL RIGHT OF WAY
HEN / LUC - 24 - 10.42 / 0.00
16 / 51

NOTE: ALL TEMPORARY PARCELS TO BE OF 24 MONTH DURATION.

* DENOTES RIGHT OF WAY ENCROACHMENT

NOTE: UNDER NO CIRCUMSTANCES ARE TEMPORARY EASEMENTS TO BE USED FOR STORAGE OF MATERIAL OR EQUIPMENT BY THE CONTRACTOR UNLESS NOTED OTHERWISE.

+ DENOTES REMOVAL ITEMS, FOR DESCRIPTION OF REMOVAL ITEMS SEE CORRESPONDING RIGHT OF WAY PLAN SHEET

JDB	12/10/08	CORRECTED OWNERS RECORD PARCEL 246
JDB	12/04/08	REMOVED PARCEL 244TV & REVISED 244WDV
REV. BY	DATE	DESCRIPTION
FIELD REVIEW BY	K.E.D.	DATE: 6/16/06
OWNERSHIP VERIFIED BY	K.E.D.	DATE: 6/16/06
DATE COMPLETED	NOV. 3, 2006	

58
388
683
820

S:\Projects\Projects K-O\O\HDR\80446\ROW\Sheets\Part One\20404R5016(058).dgn 12/19/2012 1:46:58 PM

NET RESIDUE = RECORD AREA - TOTAL PRO - NET TAKE

GRANTEE:
ALL RIGHT OF WAY ACQUIRED IN THE NAME OF THE STATE OF OHIO UNLESS OTHERWISE SHOWN.

ALL AREAS IN ACRES

PARCEL NO.	OWNER	SHEET NO.	OWNERS RECORD		AUDITOR'S PARCEL	RECORD AREA	TOTAL P.R.O.	GROSS TAKE	P.R.O. IN TAKE	NET TAKE	STRUC-TURE	NET RESIDUE		TYPE FUND	REMARKS AND PERSONALTY	AS ACQUIRED	
			BOOK	PAGE								LEFT	RIGHT			BOOK	PAGE
251WDV	GREGORY A. WESTHOVEN AND DEBRA A. WESTHOVEN	203, 204, 277, 278	224	721	303500140101	5.00	0.225	0.798	0.225	0.573	YES	-	4.202	STATE	1-1/2 STY. RES., TO BE ACQUIRED IN THE NAME OF THE HENRY COUNTY COMMISSIONERS, PHYSICALLY LANDLOCKED RECORD AREA = 5.00, CALCULATED AREA = 4.999	OR 231	1128
251TV		277, 278						0.197	0.000	0.197					TO REMOVE BUILDINGS, TO BE ACQUIRED IN THE NAME OF THE HENRY COUNTY COMMISSIONERS		
	CALLANDER AND KIMBREL, INC.		MISC 11	85											OIL & GAS LEASE		
252	HAROLD L. CONNER, et al.	N/A	227	763	300200080300	7.000	0.102	0.000	0.000	0.000					NO TAKE REQUIRED		
253	FREDRICK J. HENRY, JR. AND MOLLY T. HENRY	N/A	201	2412	300200080000	4.360	0.144	0.000	0.000	0.000					NO TAKE REQUIRED		
254	DAVID A. TRIETCH, et al.	N/A	133	267	300200080600	5.530	0.113	0.000	0.000	0.000					NO TAKE REQUIRED		
255-259	NOT USED																
260WL	JOSEPH WESTHOVEN	203 - 206	OR 3	56	323500220000	21.230	0.470	4.484	0.000	4.484		15.618	0.658 LL			OR 239	677
			OR 40	1001	323500100000	40.000	0.514	0.000	0.000	0.000		39.486	-				
	GRAND TOTAL					61.230	0.984	4.484	0.000	4.484		55.104	0.658				
260T		203, 204			3235002200000			0.031	0.000	0.031					TO CONSTRUCT A HEADER TILE	OR 239	673
	NORMAN L. STEVENS		LV 10	183											OIL & GAS LEASE		
261WL	GERALD WESTHOVEN, TRUSTEE, 1/2 INTEREST	205 - 208	OR 198	2354	323500240100	38.000	1.627	7.386	0.018	7.368						OR 246	908
261WDV	ALMA M. WESTHOVEN, TRUSTEE, 1/2 INTEREST	207, 208						0.167	0.093	0.074					TO BE ACQUIRED IN THE NAME OF THE HENRY COUNTY COMMISSIONERS	OR 246	910
	GRAND TOTAL					38.000	1.627	7.553	0.111	7.442		28.659	0.272 LL				
261T		205 - 208						0.273	0.000	0.273					TO PLUG EXISTING FIELD TILE	OR 246	912
261T-1		205, 206						0.036	0.000	0.036					TO PLUG EXISTING FIELD TILE	OR 246	914
261T-2		207, 208						0.062	0.000	0.062					TO PLUG EXISTING FIELD TILE	OR 246	916
262T	JEFFREY A. FEASBY	207, 208	OR 217	1547	323500240000	2.000	0.210	0.003	0.000	0.003					TO PLUG EXISTING FIELD TILE		
263	SALLY B. BISSELL, et. al.	207, 208	135	809	303500260000	1.120	0.146	0.000	0.000	0.000				STATE	NO TAKE REQUIRED		
251 E	GOVERNORS DEED STATE OF OHIO		OR 308	1891													

FEDERAL PROJECT NO. E040(228)
 PID NO. 20404
 STATE JOB NO. 42379(0)
 R/W DESIGNER SEA
 R/W REVIEWER KED
SUMMARY
OF ADDITIONAL RIGHT OF WAY
 HEN / LUC - 24 - 10.42 / 0.00
 17 / 51
 59
 388
 684
 820

NOTE: ALL TEMPORARY PARCELS TO BE OF 24 MONTH DURATION.

* DENOTES RIGHT OF WAY ENCROACHMENT

NOTE: UNDER NO CIRCUMSTANCES ARE TEMPORARY EASEMENTS TO BE USED FOR STORAGE OF MATERIAL OR EQUIPMENT BY THE CONTRACTOR UNLESS NOTED OTHERWISE.

+ DENOTES REMOVAL ITEMS, FOR DESCRIPTION OF REMOVAL ITEMS SEE CORRESPONDING RIGHT OF WAY PLAN SHEET

REV. BY	DATE	DESCRIPTION
FIELD REVIEW BY	K.E.D.	DATE: 6/16/06
OWNERSHIP VERIFIED BY	K.E.D.	DATE: 6/16/06
DATE COMPLETED	NOV. 3, 2006	

S:\Projects\Projects K-O\O\HDR\80446\ROW\Sheets\Part_One\20404R5017(059).dgn 12/19/2012 1:47:07 PM

NET RESIDUE = RECORD AREA - TOTAL PRO - NET TAKE

GRANTEE:
ALL RIGHT OF WAY ACQUIRED IN THE NAME OF THE STATE OF OHIO UNLESS OTHERWISE SHOWN.

ALL AREAS IN ACRES

PARCEL NO.	OWNER	SHEET NO.	OWNERS RECORD		AUDITOR'S PARCEL	RECORD AREA	TOTAL P.R.O.	GROSS TAKE	P.R.O. IN TAKE	NET TAKE	STRUC-TURE	NET RESIDUE		TYPE FUND	REMARKS AND PERSONALTY	AS ACQUIRED	
			BOOK	PAGE								LEFT	RIGHT			BOOK	PAGE
264-270	NOT USED													STATE			
271WL	HEILMANN FARMS, INC.,	207, 208	OR 212	1714	323500320000	40.000	1.822	0.008	0.007	0.001						OR 243	1851
271 WDV	AN OHIO CORPORATION	207, 208						0.225	0.121	0.104				TO BE ACQUIRED IN THE NAME OF THE HENRY COUNTY COMMISSIONERS	OR 243	1853	
	GRAND TOTAL					40.000	1.822	0.233	0.128	0.105			38.073	-			
272	NO TAKE REQUIRED	207, 208			303500280000			0.000	0.000	0.000				NO TAKE REQUIRED			
273WL	ANNA J. LASKEY, TRANSFER ON DEATH TO CATHERINE ZUMBERGE	211, 212	OR 188	652	320200020000	292.040	8.591	0.586	0.000	0.586			-	282.863		OR 233	788
274WL	HEILMAN FARMS, INC., AN OHIO CORPORATION	209 - 212	228	402-408	323500340000	80.000	0.914	10.654	0.000	10.654			68.254	0.178 LL		OR 243	1855
274WL-1		211 - 220			323600240000	160.000	1.139	20.266	0.000	20.266			138.337	0.258 LL		OR 243	1857
					323600240000	80.000	0.569	9.402	0.000	9.402			69.090	0.939 LL			
					320100080000	37.780	0.000	0.000	0.000	0.000			-	37.78 LL			
	TOTAL 274WL-1							29.668	0.000	29.668					Record Area = 37.780 Calculated Area = 37.777		
	GRAND TOTAL					357.780	2.622	40.322	0.000	40.322			275.681	39.155			
274T		209 - 212			323500340000			0.288	0.000	0.288					TO PLUG EXISTING FIELD TILE	OR 243	1859
274T-1		215 - 218			323600240000			0.342	0.000	0.342					TO CONSTRUCT A HEADER TILE AND PLUG EXISTING FIELD TILE	OR 243	1861
	GEORGE R. STOCKER		LV 19	901 & 904											OIL & GAS LEASE (ALL PARCELS)		
274 E1																OR 243	1865
274 E																OR 243	1863
275-280	NOT USED																
281WL	MATTHEW C. HEYMAN AND PAMELA K. HEYMAN	211 - 214	OR 219	1376-1383	320100140000	109.650	3.766	0.743	0.000	0.743			-	105.141	STATE	OR 238	2441
274 E1	GOVERNOR'S DEED STATE OF OHIO TO WESTWARD FARMS, LTD.		OR 331	1386-1393													

FEDERAL PROJECT NO. E040(228)
 PID NO. 20404
 STATE JOB NO. 42379(0)
 RAW DESIGNER SEA
 RAW REVIEWER KED
SUMMARY OF ADDITIONAL RIGHT OF WAY
 HEN / LUC - 24 - 10.42 / 0.00
 18 / 51
 60
 388
 685
 820

NOTE: ALL TEMPORARY PARCELS TO BE OF 24 MONTH DURATION.

* DENOTES RIGHT OF WAY ENCROACHMENT

NOTE: UNDER NO CIRCUMSTANCES ARE TEMPORARY EASEMENTS TO BE USED FOR STORAGE OF MATERIAL OR EQUIPMENT BY THE CONTRACTOR UNLESS NOTED OTHERWISE.

+ DENOTES REMOVAL ITEMS, FOR DESCRIPTION OF REMOVAL ITEMS SEE CORRESPONDING RIGHT OF WAY PLAN SHEET

JDB	2/05/07	UPDATED AREAS PARCELS 273 & 274
REV. BY	DATE	DESCRIPTION
FIELD REVIEW BY	K.E.D.	DATE: 6/16/06
OWNERSHIP VERIFIED BY	K.E.D.	DATE: 6/16/06
DATE COMPLETED	NOV. 3, 2006	

S:\Projects\Projects K-O\O\HDR\80446\ROW\Sheets\Part_One\20404R5018(060).dgn 12/19/2012 1:47:16 PM

NET RESIDUE = RECORD AREA - TOTAL PRO - NET TAKE

GRANTEE:
ALL RIGHT OF WAY ACQUIRED IN THE NAME OF
THE STATE OF OHIO
UNLESS OTHERWISE SHOWN.

ALL AREAS IN ACRES

PARCEL NO.	OWNER	SHEET NO.	OWNERS RECORD		AUDITOR'S PARCEL	RECORD AREA	TOTAL P.R.O.	GROSS TAKE	P.R.O. IN TAKE	NET TAKE	STRUC-TURE	NET RESIDUE		TYPE FUND	REMARKS AND PERSONALTY	AS ACQUIRED	
			BOOK	PAGE								LEFT	RIGHT			BOOK	PAGE
282WL	DENNIS R. WENZEL, TRUSTEE OF THE DENNIS R. WENZEL TRUST, 1/2 INTEREST, AND SARA K. WENZEL TRUSTEE OF THE SARA K. WENZEL TRUST, 1/2 INTEREST	213 - 216	OR 59	976	320100060000 320100100000	150.690 50.140	0.795 2.248	0.259 0.000	0.000 0.000	0.259 0.000		- -	149.636 47.892	STATE	NW 1/4 SEC. 1 SE 1/4 SEC. 1	OR 237	641
	GRAND TOTAL					200.830	3.043	0.259	0.000	0.259		-	197.528				
282T		213 - 216			320100060000			0.216	0.000	0.216					TO CONSTRUCT A HEADER TILE		
283WL	ROBERT W. SPECHT, TRUSTEE UNDER A TRUST AGREEMENT DATED AUGUST 19, 1994	219 - 222	254	628	323600300000 320100020000 320100020100	40.180 37.470 103.510	1.393 1.189 5.636	9.999 0.000 0.000	0.350 0.000 0.000	9.649 0.000 0.000		19.022 - -	10.116 36.281 97.874			OR 243	791
	GRAND TOTAL					181.160	8.218	9.999	0.350	9.649		19.022	144.271	STATE			
284	JOHN D. TILTON, TRUSTEE OF THE HAROLD D. TILTON TRUST, UNDER AGREEMENT DATED SEPTEMBER 10, 1982, 1/2 INTEREST TILTON PROPERTIES, L.P., 1/2 INTEREST	221, 222	OR 193	1394	323600260000 323600060000	40.250 150.000	1.979 5.702	0.000 0.000	0.000 0.000	0.000 0.000					NO TAKE REQUIRED		
			255	685													
			250	476													
			250	102													
			250	01													
			224	626													

FEDERAL PROJECT NO. E040(228)
 PID NO. 20404
 STATE JOB NO. 42379(0)
 RAW DESIGNER SEA
 RAW REVIEWER KED
 SUMMARY OF ADDITIONAL RIGHT OF WAY
 HEN / LUC - 24 - 10.42 / 0.00
 19 / 51
 61
 388
 686
 820

NOTE: ALL TEMPORARY PARCELS TO BE OF 24 MONTH DURATION.

* DENOTES RIGHT OF WAY ENCROACHMENT

NOTE: UNDER NO CIRCUMSTANCES ARE TEMPORARY EASEMENTS TO BE USED FOR STORAGE OF MATERIAL OR EQUIPMENT BY THE CONTRACTOR UNLESS NOTED OTHERWISE.

+ DENOTES REMOVAL ITEMS, FOR DESCRIPTION OF REMOVAL ITEMS SEE CORRESPONDING RIGHT OF WAY PLAN SHEET

JDB	2/05/07	UPDATE AREA 283WL
REV. BY	DATE	DESCRIPTION
FIELD REVIEW BY	K.E.D.	DATE: 6/16/06
OWNERSHIP VERIFIED BY	K.E.D.	DATE: 6/16/06
DATE COMPLETED	NOV. 3, 2006	

S:\Projects\Projects K-O\OHDR\80446\ROW\Sheets\Part_One\20404RS019(061).dgn 12/19/2012 1:47:25 PM

GRANTEE:

ALL RIGHT OF WAY ACQUIRED IN THE NAME OF THE STATE OF OHIO UNLESS OTHERWISE SHOWN.

ALL AREAS IN ACRES

PARCEL NO.	OWNER	SHEET NO.	OWNERS RECORD		AUDITOR'S PARCEL	RECORD AREA	TOTAL P.R.O.	GROSS TAKE	P.R.O. IN TAKE	NET TAKE	STRUC-TURE	NET RESIDUE		TYPE FUND	REMARKS AND PERSONALTY	AS ACQUIRED	
			BOOK	PAGE								LEFT	RIGHT			BOOK	PAGE
LUCAS COUNTY																	
285-289	NOT USED																
290WL	ROBERT R. VOLLMAR AND JAMES L. VOLLMAR	221 - 224	20071219	0074848	51-15364	31.650	0.000	3.535	0.000	3.535				STATE		20100325	0011810
290WDV	JAMES A. VOLLMAR	221, 222	20070307	0013170				0.180	0.000	0.180					TO BE ACQUIRED IN THE NAME OF THE LUCAS COUNTY COMMISSIONERS	20100325	0011809
	GRAND TOTAL					31.650	0.000	3.715	0.000	3.715			27.809	0.126 LL			
290T		221 - 224						0.267	0.000	0.267					TO CONSTRUCT A HEADER TILE		
290T-1		223, 224						0.039	0.000	0.039					TO CONSTRUCT A HEADER TILE		
291	ROBERT B. CURTIS AND PATRICIA A. CURTIS	N/A	01-226	A07	51-15367	0.890	0.000	0.000	0.000	0.000					NO TAKE REQUIRED		
292WL	ROBERT R. VOLLMAR AND JAMES L. VOLLMAR	221 - 224	20071219	0074848	51-15471	17.560	0.000	2.969	0.000	2.969					SEE WDV-1 BELOW	20100325	0011812
					51-01254	55.350	0.000	0.000	0.000	0.000					-	55.350	
292WDV		221, 222			51-15471			0.029	0.000	0.029					SEE WDV-1 BELOW	20100325	0011811
292WDV-1		221, 222			51-15471			0.268	0.000	0.268					TO BE ACQUIRED IN THE NAME OF THE LUCAS COUNTY COMMISSIONERS	20100325	0011813
	GRAND TOTAL					72.910	0.000	3.266	0.000	3.266			0.000	69.644			
292T		221 - 224			51-15471			0.188	0.000	0.188					TO CONSTRUCT A HEADER TILE		
292A WL	JAMES A. VOLLMAR	223, 224	20071219	0074846	51-21157	35.000	0.264	3.898	0.000	3.898						20100325	0011814
					51-22147	72.810	0.462	0.000	0.000	0.000					-	72.348	
					51-01431	39.270	0.000	0.000	0.000	0.000					-	39.270	
	GRAND TOTAL					147.080	0.726	3.898	0.000	3.898			23.774	118.682			
292A T		223, 224			51-21157			0.150	0.000	0.150					TO CONSTRUCT A HEADER TILE		
292A T-1		223, 224			51-21157			0.150	0.000	0.150					TO CONSTRUCT A HEADER TILE		
293WL	ROBERT R. VOLLMAR	223 - 226	20071219	0074845	51-21264	33.000	0.250	3.706	0.000	3.706						20100325	0011808
			20070307	0013170	51-22394	72.060	0.362	0.000	0.000	0.000					-	71.698	
	GRAND TOTAL					105.060	0.612	3.706	0.000	3.706			21.116	79.626			
293T		223 - 226			51-21264			0.139	0.000	0.139					TO CONSTRUCT A HEADER TILE		
293T-1		223 - 226			51-21264			0.139	0.000	0.139					TO CONSTRUCT A HEADER TILE		
294WL	SAMUEL E. CLINE 5/8 INTEREST	225, 226	98-061	C07	51-21364	38.860	1.970	4.539	0.207	4.332						20090325	0013372
294WDV	EVELYN JENSON 5/16 INTEREST	225, 226	92-388	D01				2.414	0.900	1.514					TO BE ACQUIRED IN THE NAME OF THE LUCAS COUNTY COMMISSIONERS	20090325	0013371
		281, 282															
294WDV-1	JOANNE HUSSEY 1/48 INTEREST	225, 226	87-115	B11				1.341	0.422	0.919					TO BE ACQUIRED IN THE NAME OF THE LUCAS COUNTY COMMISSIONERS	20090325	0013371
	RUTH ANN TRIVETT 1/48 INTEREST	279, 280															
	WILLIAM CLINE 1/48 INTEREST																
	GRAND TOTAL					38.860	1.970	8.294	1.529	6.765			21.328	8.797			
294T		225, 226						0.134	0.000	0.134					TO CONSTRUCT A HEADER TILE	20090325	0013373
294T-1		225, 226	279, 280					0.505	0.000	0.505					TO CONSTRUCT A HEADER TILE AND DRIVE	20090325	0013373
294TV		225, 226						0.278	0.000	0.278				STATE	TO CONSTRUCT A HEADER TILE	20090325	0013374
		281, 282													TO BE ACQUIRED IN THE NAME OF THE LUCAS COUNTY COMMISSIONERS		

NOTE: ALL TEMPORARY PARCELS TO BE OF 24 MONTH DURATION.

NOTE: UNDER NO CIRCUMSTANCES ARE TEMPORARY EASEMENTS TO BE USED FOR STORAGE OF MATERIAL OR EQUIPMENT BY THE CONTRACTOR UNLESS NOTED OTHERWISE.

* DENOTES RIGHT OF WAY ENCROACHMENT

+ DENOTES REMOVAL ITEMS, FOR DESCRIPTION OF REMOVAL ITEMS SEE CORRESPONDING RIGHT OF WAY PLAN SHEET

JDB	8/20/08	OWNERSHIP CHANGE PARCELS 290, 292, 292A & 293
REV. BY	DATE	DESCRIPTION
FIELD REVIEW BY	K.E.D.	DATE: 6/16/06
OWNERSHIP VERIFIED BY	K.E.D.	DATE: 6/16/06
DATE COMPLETED	NOV. 3, 2006	

FEDERAL PROJECT NO. E040(228)
 PID NO. 20404
 STATE JOB NO. 42379 (0)
 RAW DESIGNER JDB
 RAW REVIEWER JLV
 SUMMARY OF ADDITIONAL RIGHT OF WAY
 HEN / LUC-24-10.42 / 0.00
 20 / 51
 62
 388
 687
 820

S:\Projects\Projects K-O\O\HDR\80446\ROW\Sheets\Part_One\20404R5020(062).dgn 12/19/2012 1:47:34 PM

NET RESIDUE = RECORD AREA - TOTAL PRO - NET TAKE

GRANTEE:

ALL RIGHT OF WAY ACQUIRED IN THE NAME OF THE STATE OF OHIO UNLESS OTHERWISE SHOWN.

ALL AREAS IN ACRES

PARCEL NO.	OWNER	SHEET NO.	OWNERS RECORD		AUDITOR'S PARCEL	RECORD AREA	TOTAL P.R.O.	GROSS TAKE	P.R.O. IN TAKE	NET TAKE	STRUC-TURE	NET RESIDUE		TYPE FUND	REMARKS AND PERSONALTY	AS ACQUIRED	
			BOOK	PAGE								LEFT	RIGHT			BOOK	PAGE
295	DAVID R. BATTIN AND DIANA C. BATTIN	281, 282	91-146	C08	51-15034	4.401	0.468	0.000	0.000	0.000					NO TAKE REQUIRED		
296WDV	JOHN E. CLINE AND JASON L. CLINE	225, 226	20050608	0040867	51-21365	11.770	0.639	0.523	0.127	0.396	(P)			STATE	TO BE ACQUIRED IN THE NAME OF THE LUCAS COUNTY COMMISSIONERS	20090206	0005271
296WDV-1		279, 280						1.532	0.512	1.020	YES				BARN & OUT BUILDINGS WITHOUT FOUNDATIONS & WELL	20090206	0005271
	GRAND TOTAL					11.770	0.639	2.055	0.639	1.416					TO BE ACQUIRED IN THE NAME OF THE LUCAS COUNTY COMMISSIONERS		
296TV		279, 280						0.337	0.000	0.337					CONSTRUCT A DRIVE AND REMOVE BUILDINGS, TO BE ACQUIRED IN THE NAME	20090206	0005272
	CLINE FAMILY CEMETERY		20050711	0049469											OF THE LUCAS COUNTY COMMISSIONERS		
															BARN & OUT BUILDINGS WITHOUT FOUNDATIONS		
297WDV	JAMES A. VOLLMAR AND LINDA J. VOLLMAR	279, 280	20060217	0010170	51-22627	56.030	3.026	0.654	0.408	0.246					TO BE ACQUIRED IN THE NAME OF THE LUCAS COUNTY COMMISSIONERS	20080710	0034566
298	NOT USED																
299WDV	EMILY J. LUDWIG, TRANSFER ON DEATH TO GREGORY LUDWIG	281, 282	20060307	0014361	51-21528	3.219	0.103	0.028	0.013	0.015					TO BE ACQUIRED IN THE NAME OF THE LUCAS COUNTY COMMISSIONERS	20080205	0005858
300	MICHAEL J. BREWSTER AND LAURA L. BREWSTER	281, 282	00-652	E05	51-14844 51-14842	5.000 5.000	0.125 0.124	0.000 0.000	0.000 0.000	0.000 0.000					NO TAKE REQUIRED		
301	LUDWIG PROPANE, LTD., AN OHIO LLC (NO TITLE WORK)	281, 282	98-631	D08	51-21525	5.163	0.156	0.000	0.000	0.000					NO TAKE REQUIRED		
302WL	GREGORY E. LUDWIG	225 - 230	94-461	E10	51-21524	48.324	0.892	10.139	0.208	9.931						20100805	0031630
302WDV		225, 226	87-475	B12				2.037	0.671	1.366	YES				TO BE ACQUIRED IN THE NAME OF THE LUCAS COUNTY COMMISSIONERS	20100805	0031630
302WDV-1		281, 282	98-631	D08											2-STY. RES. & SHED		
	GRAND TOTAL	225, 226	20050825	0062913		48.324	0.892	12.263	0.892	11.371					TO BE ACQUIRED IN THE NAME OF THE LUCAS COUNTY COMMISSIONERS	20100805	0031630
302T		225 - 230						0.459	0.000	0.459					RESIDUE RT. IS PHYSICALLY LANDLOCKED	20100805	0031630
302T-1		225 - 230						0.352	0.000	0.352					TO CONSTRUCT A HEADER TILE AND/OR PLUG EXISTING FIELD TILE	20100805	0031630
302TV		281, 282						0.165	0.000	0.165					TO REMOVE BUILDINGS	20100805	0031630
302TV-1		281, 282						0.428	0.000	0.428					TO BE ACQUIRED IN THE NAME OF THE LUCAS COUNTY COMMISSIONERS	20100805	0031630
															TO CONSTRUCT A DRIVE	20100805	0031630
															TO BE ACQUIRED IN THE NAME OF THE LUCAS COUNTY COMMISSIONERS		
303	JULIE A. LUDWIG, TRANSFER ON DEATH TO GREGORY LUDWIG	281, 282	20060307	0014360	51-21527	3.764	0.119	0.000	0.000	0.000					NO TAKE REQUIRED		
304WDV	WILLIAM NALBACH AND MARY NALBACH	225, 226, 279, 280	91-165	D06	51-21367	1.140	0.144	0.606	0.144	0.462					RECORD AREA = 1.14, CALCULATED AREA = 1.144		
304WDV	DIRECTORS DEED	279, 280	20161206	0050269											RESIDUE RT. IS PHYSICALLY LANDLOCKED	20070531	0031805
304TV		225, 226						0.538	0.000	0.538	YES			STATE	TO BE ACQUIRED IN THE NAME OF THE LUCAS COUNTY COMMISSIONERS		
304 E	GOVERNORS DEED STATE OF OHIO	279, 280	20161129	0048660											TO REMOVE A BUILDING		
															TO BE ACQUIRED IN THE NAME OF THE LUCAS COUNTY COMMISSIONERS		

FEDERAL PROJECT NO. E040(228)
 PID NO. 20404
 STATE JOB NO. 42379 (0)
 SUMMARY OF ADDITIONAL RIGHT OF WAY
 HEN / LUC-24-10.42 / 0.00
 21 / 51

NOTE: ALL TEMPORARY PARCELS TO BE OF 24 MONTH DURATION.

NOTE: UNDER NO CIRCUMSTANCES ARE TEMPORARY EASEMENTS TO BE USED FOR STORAGE OF MATERIAL OR EQUIPMENT BY THE CONTRACTOR UNLESS NOTED OTHERWISE.

* DENOTES RIGHT OF WAY ENCROACHMENT

+ DENOTES REMOVAL ITEMS, FOR DESCRIPTION OF REMOVAL ITEMS SEE CORRESPONDING RIGHT OF WAY PLAN SHEET

JDB	7/2/08	REVISED PARCEL 296TV
JDB	10/02/07	REVISED PARCEL 299WDV
JDB	3/07/07	UPDATED OWNER RECORD PARCEL 302
TCJ	2/2/07	UPDATED OWNER RECORD
REV. BY	DATE	DESCRIPTION
FIELD REVIEW BY	K.E.D.	DATE: 6/16/06
OWNERSHIP VERIFIED BY	K.E.D.	DATE: 6/16/06
DATE COMPLETED	NOV. 3, 2006	

63
388
688
820

S:\Projects\Projects K-O\OHD\80446\ROW\Sheets\Part One\20404R502(063).dgn 12/19/2012 1:47:43 PM

NET RESIDUE = RECORD AREA - TOTAL PRO - NET TAKE

GRANTEE:

ALL RIGHT OF WAY ACQUIRED IN THE NAME OF THE STATE OF OHIO UNLESS OTHERWISE SHOWN.

ALL AREAS IN ACRES

PARCEL NO.	OWNER	SHEET NO.	OWNERS RECORD		AUDITOR'S PARCEL	RECORD AREA	TOTAL P.R.O.	GROSS TAKE	P.R.O. IN TAKE	NET TAKE	STRUC-TURE	NET RESIDUE		TYPE FUND	REMARKS AND PERSONALTY	AS ACQUIRED	
			BOOK	PAGE								LEFT	RIGHT			BOOK	PAGE
305	CHARLES A. HILLSBERRY AND LUCY A. HILLSBERRY	279, 280	89-101	A11	51-21366	1.230	0.141	0.000	0.000	0.000					NO TAKE REQUIRED		
306WDV	FREDERICK J. KENDALL AND NORMA E. KENDALL	279, 280	98-606	E06	51-22901	59.200	2.718	0.355	0.210	0.145		-	56.337	STATE	TO BE ACQUIRED IN THE NAME OF THE LUCAS COUNTY COMMISSIONERS TO BE ACQUIRED IN THE NAME OF THE LUCAS COUNTY COMMISSIONERS	20080905	0044489
307TV	MARK T. EHRET	279, 280	01-345	B10	51-23001	0.410	0.058	0.037	0.000	0.037					TO CONSTRUCT A DRIVE, TO BE ACQUIRED IN THE NAME OF THE LUCAS COUNTY COMMISSIONERS	20070327	0017210
308TV	JAMES E. BERRY AND PATRICIA A. BERRY	279, 280	2166	27	51-23004	1.800	0.421	0.051	0.000	0.051					TO CONSTRUCT A DRIVE, TO BE ACQUIRED IN THE NAME OF THE LUCAS COUNTY COMMISSIONERS		
309	NOT USED																
310	FREDERICK J. KENDALL AND NORMA E. KENDALL	227, 228	98-606 2202	E04 270	51-21731 51-21707	7.500 4.090	0.000 0.196	0.000 0.000	0.000 0.000	0.000 0.000					NO TAKE REQUIRED		
311WL	BETTY L. TALMAGE, TRANSFER ON DEATH TO	229 - 232	20050517	0034227	51-21824	24.720	0.639	6.133	0.099	6.034						20080905	0044490
311WDV	MARGARET I. HIRSCHY, RUTH ANN BOWER, MICHAEL GEORGE BOWERS, CAROL LOUISE KLIEVES AND IVAN EUGENE TALMAGE	229, 230						0.197	0.104	0.093					TO BE ACQUIRED IN THE NAME OF THE LUCAS COUNTY COMMISSIONERS	20080905	0044491
	GRAND TOTAL					24.720	0.639	6.330	0.203	6.127		0.644 LL	17.310				
311T		229, 230						0.096	0.000	0.096					TO PLUG EXISTING FIELD TILE	20080905	0044492
311T-1		229, 230						0.240	0.000	0.240					TO PLUG EXISTING FIELD TILE	20080905	0044492
311 E	GOVERNORS DEED STATE OF OHIO		20170110	0000982													
312WL	ILENE J. JEFFERS, AKA ILENE JEFFERS	229 - 232	84-107 2253 1914 1812	C10 37 428 440	51-21761 51-21945 51-14604 51-22091	15.821 46.730 10.920 14.580	0.420 2.787 0.311 0.894	1.291 7.217 0.000 0.000	0.119 0.213 0.000 0.000	1.172 7.004 0.000 0.000		14.229 SEE WDV-1 BELOW 10.609 -	-		PARCEL OUTSALE - 4.876 AC. LANDLOCKED - SEE PROPERTY MAP EXTERIOR PORTIONS REMAIN SAME LUCAS COUNTY PARCEL NUMBER	20081217	0061699
	TOTAL 312WL							8.508	0.332	8.176							
312WDV		231, 232			51-21945			0.230	0.108	0.122					TO BE ACQUIRED IN THE NAME OF THE LUCAS COUNTY COMMISSIONERS	20081217	0061700
312WDV-1		229 - 232			51-21945			0.238	0.112	0.126					TO BE ACQUIRED IN THE NAME OF THE LUCAS COUNTY COMMISSIONERS	20081217	0061700
	GRAND TOTAL					88.051	4.412	8.976	0.552	8.424		37.934	37.281				
312T		231, 232			51-21945			0.282	0.000	0.282					TO CONSTRUCT A HEADER TILE	20081217	0061702
312T-1		231, 232			51-21945			0.269	0.000	0.269					TO CONSTRUCT A HEADER TILE	20081217	0061702
312TV		229, 230			51-21945			0.003	0.000	0.003					TO CONSTRUCT A DRIVE, TO BE ACQUIRED IN THE NAME OF THE LUCAS COUNTY COMMISSIONERS	20081217	0061701
313WDV	CLAYTON F. JEFFERS	231, 232	82-329	D09	51-21771	1.100	0.112	0.215	0.112	0.103		0.885	-			20081217	0061703
313TV		231, 232	79-545	C07				0.007	0.000	0.007				STATE	TO CONSTRUCT A DRIVE, TO BE ACQUIRED IN THE NAME OF THE LUCAS COUNTY COMMISSIONERS	20081217	0061704

NOTE: ALL TEMPORARY PARCELS TO BE OF 24 MONTH DURATION.

NOTE: UNDER NO CIRCUMSTANCES ARE TEMPORARY EASEMENTS TO BE USED FOR STORAGE OF MATERIAL OR EQUIPMENT BY THE CONTRACTOR UNLESS NOTED OTHERWISE.

* DENOTES RIGHT OF WAY ENCROACHMENT

+ DENOTES REMOVAL ITEMS, FOR DESCRIPTION OF REMOVAL ITEMS SEE CORRESPONDING RIGHT OF WAY PLAN SHEET

JDB	6/18/07	UPDATED AREAS OF PARCELS 312T & 312T-1
REV. BY	DATE	DESCRIPTION
FIELD REVIEW BY	K.E.D.	DATE: 6/16/06
OWNERSHIP VERIFIED BY	K.E.D.	DATE: 6/16/06
DATE COMPLETED	NOV. 3, 2006	

FEDERAL PROJECT NO. E040(228)
 PID NO. 20404
 STATE JOB NO. 42379 (0)
 SUMMARY OF ADDITIONAL RIGHT OF WAY
 HEN / LUC - 24 - 10.42 / 0.00
 22 / 51
 64
 388
 689
 820

S:\Projects\Projects K-O\O\HDR\80446\ROW\Sheets\Part_One\20404RS022(064).dgn 12/19/2012 1:47:52 PM

NET RESIDUE = RECORD AREA - TOTAL PRO - NET TAKE

GRANTEE:

ALL RIGHT OF WAY ACQUIRED IN THE NAME OF THE STATE OF OHIO UNLESS OTHERWISE SHOWN.

ALL AREAS IN ACRES

PARCEL NO.	OWNER	SHEET NO.	OWNERS RECORD		AUDITOR'S PARCEL	RECORD AREA	TOTAL P.R.O.	GROSS TAKE	P.R.O. IN TAKE	NET TAKE	STRUC-TURE	NET RESIDUE		TYPE FUND	REMARKS AND PERSONALTY	AS ACQUIRED	
			BOOK	PAGE								LEFT	RIGHT			BOOK	PAGE
314	HANS A. JEFFERS	229, 232	20050816	0060088	51-21763	3.809	0.103	0.000	0.000	0.000					NO TAKE REQUIRED		
321WL	GLEN R. POOLE AND MARY L. POOLE	231, 232	87-570	B12	51-16937	12.390	0.186	0.004	0.000	0.004			12.200	STATE		20071102	0064732
321T		231, 232						0.012	0.000	0.012					TO CONSTRUCT A HEADER TILE	20071102	0064733
322WL	WALTER F. SCHEUB AND MARGIE A. SCHEUB, TRUSTEES, OR THEIR SUCCESSOR IN TRUST, UNDER THE SCHEUB FAMILY TRUST DATED 5-11-00	231 - 236	00-295	E09	51-16911	5.720	0.000	2.582	0.000	2.582			2.773 LL	0.365	(5.72 REC. AREA, 5.760 CALC. AREA)	20080424	0020813
					51-16611	19.650	0.468	8.796	0.108	8.688					SEE WDV BELOW		
	TOTAL 322WL							11.378	0.108	11.270							
322WDV		235, 236,			51-16611			1.315	0.360	0.955			2.331 LL	7.208	TO BE ACQUIRED IN THE NAME OF THE LUCAS COUNTY COMMISSIONERS	20080424	0020814
	GRAND TOTAL	283, 284				25.370	0.468	12.693	0.468	12.225			5.104	7.573			
322T		231 - 236			51-16611			0.187	0.000	0.187							
					51-16911			0.097	0.000	0.097						20080424	0020815
	TOTAL 322T							0.284	0.000	0.284					TO CONSTRUCT A HEADER TILE		
322T-1		231 - 236,			51-16611			0.533	0.000	0.533					TO CONSTRUCT A HEADER TILE AND A DRIVE	20080424	0020815
		283, 284			51-16911			0.078	0.000	0.078							
	TOTAL 322T-1							0.611	0.000	0.611							
323WDV	DONNA M. BOX, TRUSTEE	285, 286	20040504	0034900	51-16491	40.000	0.913	1.500	0.530	0.970			38.117	-	TO BE ACQUIRED IN THE NAME OF THE LUCAS COUNTY COMMISSIONERS	20081217	0061692
					51-16731	40.000	0.913	0.000	0.000	0.000			39.087	-			
	GRAND TOTAL					80.000	1.826	1.500	0.530	0.970			77.204				
323TV		285, 286			51-16491			0.177	0.000	0.177					TO CONSTRUCT A HEADER TILE	20081217	0061693
															TO BE ACQUIRED IN THE NAME OF THE LUCAS COUNTY COMMISSIONERS		
324WL	CHARLOTTE SCHEUB, TRUSTEE	235, 236	00-626	E06	51-16671	18.950	0.300	1.131	0.119	1.012					SEE WDV-1 BELOW	20071130	0070645
					51-16851	17.370	0.231	0.000	0.000	0.000			17.139	-			
324WDV		235, 236			51-16671			0.324	0.054	0.270					TO BE ACQUIRED IN THE NAME OF THE LUCAS COUNTY COMMISSIONERS	20071130	0070646
324WDV-1		235, 236,			51-16671			0.532	0.127	0.405					TO BE ACQUIRED IN THE NAME OF THE LUCAS COUNTY COMMISSIONERS	20071130	0070646
	GRAND TOTAL	285, 286				36.320	0.531	1.987	0.300	1.687			34.102	-			
324T		233 - 236			51-16671			0.105	0.000	0.105					TO CONSTRUCT A HEADER TILE	20071130	0070647
324TV		285, 286			51-16671			0.341	0.000	0.341					TO CONSTRUCT A DRIVE	20071130	0070648
															TO BE ACQUIRED IN THE NAME OF THE LUCAS COUNTY COMMISSIONERS		
325WDV	NELSON D. SCHEUB AND RHODA SCHEUB	235, 236	99-297	B04	51-16672	1.400	0.145	0.657	0.145	0.512	YES		0.743 LL	-	2 SHEDS, REC. AREA = 1.400, CALC AREA = 1.398 TO BE ACQUIRED IN THE NAME OF THE LUCAS COUNTY COMMISSIONERS RESIDUE LEFT IS PHYSICALLY LANDLOCKED	20071026	0063275
325TV		235, 236						0.025	0.000	0.025					TO REMOVE BUILDINGS		
															TO BE ACQUIRED IN THE NAME OF THE LUCAS COUNTY COMMISSIONERS		
325 E	GOVERNORS DEED STATE OF OHIO		20151210	0051516												20071026	0063274
326WDV	MICHAEL JEFFERS	283, 284	87-570	C06	51-16941	12.300	0.326	0.169	0.125	0.044			11.930	-	SIGN AND LANDSCAPE BOULDER	20100525	0021071
			85-494	B06	51-16929	12.490	0.292	0.716	0.292	0.424			11.774	-	TO BE ACQUIRED IN THE NAME OF THE LUCAS COUNTY COMMISSIONERS		
	GRAND TOTAL		85-343	E06		24.790	0.618	0.885	0.417	0.468	S & P		23.704				
			92-472	D08													
326TV-1		283, 284			51-16929			0.118	0.000	0.118					TO CONSTRUCT A DRIVE	20100525	0021071
															TO BE ACQUIRED IN THE NAME OF THE LUCAS COUNTY COMMISSIONERS		
326TV-2		283, 284			51-16929			0.124	0.000	0.124				STATE	TO CONSTRUCT A DRIVE	20100525	0021071
															TO BE ACQUIRED IN THE NAME OF THE LUCAS COUNTY COMMISSIONERS		

NOTE: ALL TEMPORARY PARCELS TO BE OF 24 MONTH DURATION.

NOTE: UNDER NO CIRCUMSTANCES ARE TEMPORARY EASEMENTS TO BE USED FOR STORAGE OF MATERIAL OR EQUIPMENT BY THE CONTRACTOR UNLESS NOTED OTHERWISE.

* DENOTES RIGHT OF WAY ENCROACHMENT

+ DENOTES REMOVAL ITEMS, FOR DESCRIPTION OF REMOVAL ITEMS SEE CORRESPONDING RIGHT OF WAY PLAN SHEET

JDB	12/30/09	REVISED RESIDUE AREAS FOR PARCEL 326
JDB	4/10/08	REVISED PARCEL 326WDV & REMOVED 326TV
TCJ	1/23/08	ADDED SHEET NUMBERS TO PARCEL 323TV
JDB	1/18/08	ADDED PARCEL 323TV
JDB	6/18/07	UPDATED AREA OF PARCEL 324T
JDB	4/13/07	ADDED PARCEL 321T
REV. BY	DATE	DESCRIPTION
FIELD REVIEW BY	K.E.D.	DATE: 6/16/06
OWNERSHIP VERIFIED BY	K.E.D.	DATE: 6/16/06
DATE COMPLETED	NOV. 3, 2006	

FEDERAL PROJECT NO. E040(228)
 PID NO. 20404
 STATE JOB NO. 42379 (0)
 R/W DESIGNER JDB
 R/W REVIEWER JLW
 SUMMARY OF ADDITIONAL RIGHT OF WAY
 HEN / LUC-24-10.42 / 0.00
 23 / 51
 65
 388
 690
 820

S:\Projects\Projects K-O\O\HDR\80446\ROW\Sheets\Part_One\20404R5023(065).dgn 12/19/2012 1:48:01 PM

NET RESIDUE = RECORD AREA - TOTAL PRO - NET TAKE

GRANTEE:

ALL RIGHT OF WAY ACQUIRED IN THE NAME OF THE STATE OF OHIO UNLESS OTHERWISE SHOWN.

ALL AREAS IN ACRES

PARCEL NO.	OWNER	SHEET NO.	OWNERS RECORD		AUDITOR'S PARCEL	RECORD AREA	TOTAL P.R.O.	GROSS TAKE	P.R.O. IN TAKE	NET TAKE	STRUC-TURE	NET RESIDUE		TYPE FUND	REMARKS AND PERSONALTY	AS ACQUIRED	
			BOOK	PAGE								LEFT	RIGHT			BOOK	PAGE
327	K L BOSTELMAN & S M BOSTELMAN	N/A			51-16933	13.390	0.885	0.000	0.000	0.000					NO TAKE REQUIRED		
328-329	NOT USED																
330WL	ARLENE M. BOSTELMAN, 1/6 INTEREST	235, 236	20040608	46556	51-15772	76.210	2.336	0.080	0.030	0.050				STATE		20090309	0010443
330WL-1	WILBUR D. BOSTELMAN, 1/6 INTEREST	235 - 238	97-673	E08				8.205	0.019	8.186						20090309	0010446
330WDV	KATHIE R. CARSON, 1/6 INTEREST	235, 236	285, 286					2.821	0.849	1.972					TO BE ACQUIRED IN THE NAME OF THE LUCAS COUNTY COMMISSIONERS	20090309	0010444
330WDV-1	JILL WELLMAN, 1/6 INTEREST	235,236,	283, 284					2.140	0.793	1.347					TO BE ACQUIRED IN THE NAME OF THE LUCAS COUNTY COMMISSIONERS	20090309	0010445
	KEITH L. BOSTELMAN, 1/6 INTEREST																
	CHARLES R. BOSTELMAN, 1/6 INTEREST																
	GRAND TOTAL					76.210	2.336	13.246	1.691	11.555		44.076	18.243				
330T		235 - 238						0.352	0.000	0.352					TO CONSTRUCT A HEADER TILE		
330T-1		235 - 238						0.263	0.000	0.263					TO CONSTRUCT A HEADER TILE		
330TV		235, 236,						0.282	0.000	0.282					TO CONSTRUCT A HEADER TILE		
		283, 284													TO BE ACQUIRED IN THE NAME OF THE LUCAS COUNTY COMMISSIONERS		
331WL	ARLENE M. BOSTELMAN, TRUSTEE	235, 236	20060215	0009459	51-15777	1.790	0.179	1.698	0.179	1.519		-	0.092 LL			20071115	0067472
331T		235, 236						0.092	0.000	0.092					TO REMOVE BUILDINGS		
332	WILBUR DALE BOSTELMAN AND CAROL LYNN BOSTELMAN, TRUSTEES	283, 284	96-504	B09	51-15774	2.000	0.198	0.000	0.000	0.000					NO TAKE REQUIRED		
333WDV	CARL E. FOX AND MARILYN M. FOX	283, 284	20051205 96-154	0089957 B08	51-16252	32.938	1.479	2.010	0.857	1.153		-	30.306		TO BE ACQUIRED IN THE NAME OF THE LUCAS COUNTY COMMISSIONERS	20090120	0002206
334WL	BETTY J. FITCH AND LOWELL FITCH, TRUSTEES,	237 - 242	99-220	B11	51-15531	77.390	1.948	12.528	0.227	12.301						20090205	0005101
334WDV	1/2 INTEREST, AND LOWELL FITCH AND BETTY J. FITCH, TRUSTEES 1/2 INTEREST	239, 240						0.229	0.095	0.134					TO BE ACQUIRED IN THE NAME OF THE LUCAS COUNTY COMMISSIONERS	20090205	0005100
	GRAND TOTAL					77.390	1.948	12.757	0.322	12.435		26.438	36.569				
334CH								0.135	0.000	0.135					TO CONSTRUCT AND MAINTAIN A CHANNEL	20090205	0005102
334T								0.731	0.000	0.731				STATE	TO RELOCATE A DITCH	20090205	0005103
335	GARY L. FITCH AND AMY M. FITCH	241, 242	87-350	C11	51-15534	1.490	0.092	0.000	0.000	0.000					NO TAKE REQUIRED		
336	MARILYN HOTTINGER	N/A	92-313	B12	51-11337 51-10917 51-10737	78.500 40.000 14.940	1.937 1.512 0.972	0.000 0.000 0.000	0.000 0.000 0.000	0.000 0.000 0.000					NO TAKE REQUIRED		
337	ROBERT D. FOX	N/A	20051205	90152	51-16251	7.153	0.321	0.000	0.000	0.000					NO TAKE REQUIRED		

FEDERAL PROJECT NO. E040(228)
 PID NO. 20404
 STATE JOB NO. 42379 (0)
 SUMMARY OF ADDITIONAL RIGHT OF WAY
 JDB REVIEWER JLW
 HEN / LUC-24-10.42 / 0.00
 24 / 51
 66
 388
 691
 820

NOTE: ALL TEMPORARY PARCELS TO BE OF 24 MONTH DURATION.

NOTE: UNDER NO CIRCUMSTANCES ARE TEMPORARY EASEMENTS TO BE USED FOR STORAGE OF MATERIAL OR EQUIPMENT BY THE CONTRACTOR UNLESS NOTED OTHERWISE.

* DENOTES RIGHT OF WAY ENCROACHMENT

+ DENOTES REMOVAL ITEMS, FOR DESCRIPTION OF REMOVAL ITEMS SEE CORRESPONDING RIGHT OF WAY PLAN SHEET

JDB	8/14/08	DELETED PARCEL 335TV
REV. BY	DATE	DESCRIPTION
FIELD REVIEW BY	K.E.D.	DATE: 6/16/06
OWNERSHIP VERIFIED BY	K.E.D.	DATE: 6/16/06
DATE COMPLETED	NOV. 3, 2006	

S:\Projects\Projects K-O\OHD\80446\ROW\Sheets\Part_One\20404R5023(066).dgn 12/19/2012 1:48:10 PM

GRANTEE:

ALL RIGHT OF WAY ACQUIRED IN THE NAME OF THE STATE OF OHIO UNLESS OTHERWISE SHOWN.

ALL AREAS IN ACRES

PARCEL NO.	OWNER	SHEET NO.	OWNERS RECORD		AUDITOR'S PARCEL	RECORD AREA	TOTAL P.R.O.	GROSS TAKE	P.R.O. IN TAKE	NET TAKE	STRUC-TURE	NET RESIDUE		TYPE FUND	REMARKS AND PERSONALTY	AS ACQUIRED		
			BOOK	PAGE								LEFT	RIGHT			BOOK	PAGE	
338	STEVE F. LEDBETTER AND JOANNA LEDBETTER	N/A	95-028	B05	51-10555	1.150	0.112	0.000	0.000	0.000					NO TAKE REQUIRED			
339	NOT USED																	
340WL	GEM PROPERTIES	239-242	87-021	A10	51-18397	48.000	1.841	3.923	0.226	3.697				SEE WDV-2 BELOW	STATE	20101124	0049640	
340WL-1		241-246			51-10554	58.850	2.286	11.086	0.341	10.745				SEE WDV-4 BELOW		20101124	0049640	
340WDV		241, 242			51-10554			0.139	0.044	0.095				SEE WDV-4 BELOW		20101124	0049640	
340WDV-1		241, 242			51-18397			0.375	0.093	0.282				SEE WDV-2 BELOW		20101124	0049640	
340WDV-2		239, 240			51-18397			0.363	0.107	0.256				0.022	41.902	20101124	0049640	
340WDV-3		243 - 246			51-10554			0.387	0.153	0.234				SEE WDV-4 BELOW		20101124	0049640	
340WDV-4		243, 244			51-10554			0.269	0.136	0.133				36.749	8.608	20101124	0049640	
	GRAND TOTAL					106.850	4.127	16.542	1.100	15.442				36.771	50.510			
340T		241 - 244			51-10554			0.562	0.000	0.562						20101124	0049640	
					51-18397			0.022	0.000	0.022								
	TOTAL 340T							0.584	0.000	0.584								
340T-1		239 - 244			51-10554			0.287	0.000	0.287						20101124	0049640	
					51-18397			0.254	0.000	0.254								
	TOTAL 340T-1							0.541	0.000	0.541								
341-344	NOT USED																	
345WL	NORMAN C. KUHLMAN, TRUSTEE UNDER AN	243 - 246	20060911	0060745	51-10374	18.850	1.198	6.785	0.158	6.627					RECORD AREA=18.85, CALCULATED AREA=18.851	20081107	0054713	
345WDV	AMENDED TRUST AND RESTATEMENT OF	245, 246	93-340	D04				0.238	0.126	0.112					TO BE ACQUIRED IN THE NAME OF THE LUCAS COUNTY COMMISSIONERS	20081107	0054714	
	TRUST DATED SEPT. 6, 2006 (1/2 INTEREST)														RESIDUE RIGHT IS LANDLOCKED			
	PHYLLIS A. ALEXANDER (1/2 INTEREST)																	
	GRAND TOTAL					18.850	1.198	7.023	0.284	6.739				7.924	2.989 LL			
346WL	LOWELL FITCH AND BETTY J. FITCH, TRUSTEES	243 - 246	01-695	B07	51-10434	40.000	1.359	0.708	0.183	0.525				SEE WDV BELOW		20090205	0005104	
	1/2 INTEREST, AND BETTY J. FITCH AND LOWELL				51-18151	35.480	0.937	0.000	0.000	0.000				-	34.543			
	FITCH, TRUSTEES, 1/2 INTEREST				51-17481	40.000	0.454	0.000	0.000	0.000				-	39.546			
346WDV		243, 244			51-10434			0.348	0.163	0.185					TO BE ACQUIRED IN THE NAME OF THE LUCAS COUNTY COMMISSIONERS	20090205	0005105	
	GRAND TOTAL					115.480	2.750	1.056	0.346	0.710					112.020			
347WDV	H. EUGENE WARD AND CONSTANCE T. WARD	247, 248	1966	485	51-10431	1.150	0.149	0.034	0.026	0.008				0.993	-	STATE	20081215	0060987
348	JOSEPH B. BOX AND BECKY LUMBREZER-BOX	247, 248	01-534	A01	51-09948	1.140	0.145	0.000	0.000	0.000								

FEDERAL PROJECT NO. E040(228)
 PID NO. 20404
 STATE JOB NO. 42379 (0)
 RAW DESIGNER JDB
 RAW REVIEWER JLW
 SUMMARY OF ADDITIONAL RIGHT OF WAY
 HEN / LUC-24-10.42 / 0.00
 25 / 51
 67
 388
 692
 820

NOTE: ALL TEMPORARY PARCELS TO BE OF 24 MONTH DURATION.

* DENOTES RIGHT OF WAY ENCROACHMENT

NOTE: UNDER NO CIRCUMSTANCES ARE TEMPORARY EASEMENTS TO BE USED FOR STORAGE OF MATERIAL OR EQUIPMENT BY THE CONTRACTOR UNLESS NOTED OTHERWISE.

+ DENOTES REMOVAL ITEMS, FOR DESCRIPTION OF REMOVAL ITEMS SEE CORRESPONDING RIGHT OF WAY PLAN SHEET

JDB	5/08/08	UPDATED OWNERSHIP OF PARCEL 345
REV. BY	DATE	DESCRIPTION
FIELD REVIEW BY	K.E.D.	DATE: 6/16/06
OWNERSHIP VERIFIED BY	K.E.D.	DATE: 6/16/06
DATE COMPLETED	NOV. 3, 2006	

NET RESIDUE = RECORD AREA - TOTAL PRO - NET TAKE

GRANTEE:

ALL RIGHT OF WAY ACQUIRED IN THE NAME OF THE STATE OF OHIO UNLESS OTHERWISE SHOWN.

ALL AREAS IN ACRES

PARCEL NO.	OWNER	SHEET NO.	OWNERS RECORD		AUDITOR'S PARCEL	RECORD AREA	TOTAL P.R.O.	GROSS TAKE	P.R.O. IN TAKE	NET TAKE	STRUC-TURE	NET RESIDUE		TYPE FUND	REMARKS AND PERSONALTY	AS ACQUIRED	
			BOOK	PAGE								LEFT	RIGHT			BOOK	PAGE
349WL	JUNIOR H. RYAN, AS TRUSTEE OF THE JUNIOR H. RYAN TRUST UAD THE 15TH DAY OF SEPTEMBER, 1997	245 - 248	98-036	A01	51-09587	80.000	0.907	0.000	0.000	0.000		SEE WDV-1 BELOW		STATE		20080814	0040729
349WDV	AND DORIS E. RYAN, AS TRUSTEE OF THE DORIS E. RYAN TRUST UAD THE 15TH DAY OF SEPTEMBER, 1997	247, 248	98-036	A06	51-10314	20.000	0.453	4.221	0.254	3.967		SEE WDV-1 BELOW			TO BE ACQUIRED IN THE NAME OF THE LUCAS COUNTY COMMISSIONERS	20080814	0040727
349WDV-1		247, 248			51-10314			0.261	0.114	0.147		SEE WDV-1 BELOW			TO BE ACQUIRED IN THE NAME OF THE LUCAS COUNTY COMMISSIONERS	20080814	0040727
					51-10314			0.259	0.085	0.174		0.242	15.017		TO BE ACQUIRED IN THE NAME OF THE LUCAS COUNTY COMMISSIONERS	20080814	0040727
					51-09587			0.099	0.054	0.045		-	79.048				
	TOTAL 349WDV-1							0.358	0.139	0.219							
	GRAND TOTAL					100.000	1.360	4.840	0.507	4.333		0.242	94.065		RESIDUE LEFT IS LANDLOCKED		
349T		245 - 248			51-10314			0.183	0.000	0.183					TO CONSTRUCT A HEADER TILE	20080814	0040728
350WL	DONNA M. BOX, TRUSTEE	247, 248	20040504	0034900	51-09946	38.860	0.749	3.271	0.254	3.017						20081217	0061694
350WDV		247, 248						0.384	0.155	0.229					TO BE ACQUIRED IN THE NAME OF THE LUCAS COUNTY COMMISSIONERS	20081217	0061695
350WDV-1		247, 248						0.192	0.070	0.122					TO BE ACQUIRED IN THE NAME OF THE LUCAS COUNTY COMMISSIONERS	20081217	0061695
	GRAND TOTAL					38.860	0.749	3.847	0.479	3.368		34.743	-				
350T		247, 248						0.178	0.000	0.178					TO CONSTRUCT A HEADER TILE	20081217	0061696
351WL	CHESTER G. BROWN, TRUSTEE 1/2 INTEREST AND JOHN W. BROWN 1/2 INTEREST	247 - 254, 287 - 290	93-233 1368	C08 553	51-09217 51-08857 51-08977 51-04722	34.990 40.000 40.000 20.040	0.588 1.798 1.802 0.906	9.651 17.354 6.799 0.000	0.000 0.895 0.730 0.000	9.651 16.459 6.069 0.000		SEE WDV BELOW SEE WD BELOW - 19.134	32.129 -		NO TAKE REQUIRED		
	TOTAL 351WL							33.804	1.625	32.179							
351WD		289, 290			51-08857			0.048	0.048	0.000		21.743	-			20090401	0014518
351WDV		247, 248			51-09217			0.098	0.054	0.044		4.546 LL	20.161		TO BE ACQUIRED IN THE NAME OF THE LUCAS COUNTY COMMISSIONERS	20090401	0014519
	GRAND TOTAL					135.030	5.094	33.950	1.727	32.223		45.423	52.290				
351T		247 - 250			51-09217			0.259	0.000	0.259					TO PLUG AND DRAIN EXISTING FIELD TILE	20090401	0014520
351T-1		247 - 252			51-08977 51-09217			0.236 0.419	0.000 0.000	0.236 0.419					TO CONSTRUCT A HEADER TILE AND PLUG EXISTING FIELD TILE	20090401	0014520
	TOTAL 351T-1							0.655	0.000	0.655							
351T-2		251, 252			51-08857			0.097	0.000	0.097					TO CONSTRUCT A HEADER TILE AND PLUG EXISTING FIELD TILE	20090401	0014520
351T-3		251, 252			51-08857			0.072	0.000	0.072					TO CONSTRUCT A HEADER TILE	20090401	0014520
352WL	JOHN W. BROWN	249 - 252	79-553	C03	51-09097	40.000	0.907	2.943	0.000	2.943		36.150	-			20090401	0014522
352T		249 - 252						0.189	0.000	0.189				STATE	TO CONSTRUCT A HEADER TILE	20090401	0014523
353	ANTONIO DIFETERICI AND LEANNA A. DIFETERICI	N/A	02-454	E06	51-09218	5.010	0.311	0.000	0.000	0.000					NO TAKE REQUIRED		
354	ALICE H. PERRY	N/A			51-04481	77.850	0.756	0.000	0.000	0.000					NO TAKE REQUIRED		
355	KENNETH W. LIMES, JR. AND KIMBERLY R. LIMES	N/A			51-04482	2.004	0.148	0.000	0.000	0.000					NO TAKE REQUIRED		

NOTE: ALL TEMPORARY PARCELS TO BE OF 24 MONTH DURATION.

NOTE: UNDER NO CIRCUMSTANCES ARE TEMPORARY EASEMENTS TO BE USED FOR STORAGE OF MATERIAL OR EQUIPMENT BY THE CONTRACTOR UNLESS NOTED OTHERWISE.

* DENOTES RIGHT OF WAY ENCROACHMENT

+ DENOTES REMOVAL ITEMS, FOR DESCRIPTION OF REMOVAL ITEMS SEE CORRESPONDING RIGHT OF WAY PLAN SHEET

JDB	1/31/08	REMOVED PARCELS 351SV & 352SV & REVISED 352T & 351T
TCJ	1/23/08	CHANGED SHEET NUMBER ON 351SV
JDB	1/18/08	ADDED PARCELS 350T, 351SV & 352SV AND REVISED 352T
JDB	11/12/07	REVISED PARCEL 350WDV-1
REV. BY	DATE	DESCRIPTION
FIELD REVIEW BY	K.E.D.	DATE: 6/16/06
OWNERSHIP VERIFIED BY	K.E.D.	DATE: 6/16/06
DATE COMPLETED	NOV. 3, 2006	

FEDERAL PROJECT NO. E040(228)
 PID NO. 20404
 STATE JOB NO. 42379 (0)
 R/W DESIGNER JDB
 R/W REVIEWER JLW
SUMMARY
OF ADDITIONAL RIGHT OF WAY
 HEN / LUC-24-10.42 / 0.00
 26 / 51
 68
 388
 693
 820

S:\Projects\Projects K-O\OHD\80446\ROW\sheets\Part_One\20404RS025(068).dgn 12/19/2012 1:48:28 PM

NET RESIDUE = RECORD AREA - TOTAL PRO - NET TAKE

GRANTEE:

ALL RIGHT OF WAY ACQUIRED IN THE NAME OF THE STATE OF OHIO UNLESS OTHERWISE SHOWN.

ALL AREAS IN ACRES

PARCEL NO.	OWNER	SHEET NO.	OWNERS RECORD		AUDITOR'S PARCEL	RECORD AREA	TOTAL P.R.O.	GROSS TAKE	P.R.O. IN TAKE	NET TAKE	STRUC-TURE	NET RESIDUE		TYPE FUND	REMARKS AND PERSONALTY	AS ACQUIRED	
			BOOK	PAGE								LEFT	RIGHT			BOOK	PAGE
356WD	CRAIG NILSSON, (AKA CRAIG W. NILSSON) AND SUSAN MUENZER	289, 290	92-256	B06	51-04731	1.780	0.370	0.123	0.093	0.030		1.380	-	STATE		20080710	0034565
			92-256	B03	51-04720	7.560	0.729	0.000	0.000	0.000		6.831	-				
			85-517	E08	51-04724	9.290	0.125	0.000	0.000	0.000		9.165	-				
			80-348	C12	51-04723	1.330	0.127	0.000	0.000	0.000		1.203	-				
	GRAND TOTAL					19.960	1.351	0.123	0.093	0.030		18.579	-				
357-370	NOT USED																
371WD	CHESTER G. BROWN, TRUSTEE 1/2 INTEREST AND JOHN W. BROWN 1/2 INTEREST	289, 290	93-233	C08	51-06164	20.000	1.350	0.118	0.091	0.027			18.623			20090401	0014521
			1541	44													
			1525	455													
372LA	DANIEL L. BUCKLAND AND MARGARET A. BUCKLAND	289, 290	96-068	A01	51-08224	1.470	0.343	0.176	0.114	0.062			1.065			20081022	0052049
373	WALTER H. MICHALKIEWICZ	289, 290	2337	221	51-08231	1.010	0.101	0.000	0.000	0.000					NO TAKE REQUIRED		
			2398	21													
374-379	NOT USED																
380WL	ROBERT J. MYERS, SR.	289, 290	93-411	E07	51-08251	1.000	0.091	0.224	0.091	0.133		-	0.776 LL			20070525	0030857
381WL	MAXINE J. METZGER	253 - 256, 289, 290	20030819	0056032	51-08134	30.000	0.690	16.113	0.690	15.423	YES	13.887 LL	-		1-STY. RES. (RECORD AREA = 30.00, CALCULATED AREA = 30.517)	20080222	0009007
381T		253 - 256, 289, 290	1885	418				0.505	0.000	0.505					TO REMOVE BUILDING, CONSTRUCT A HEADER TILE AND PLUG EXISTING FIELD TILE		
381 E	GOVERNORS DEED STATE OF OHIO		20151125	0049361													
382WL	STATE OF OHIO	253 - 256,	20060127	0005498	51-08301	4.460	0.056	2.695	0.056	2.639	YES	-	1.765 LL		1-STY. RES. & GARAGE	20060127	0005498
382 E	GOVERNORS DEED STATE OF OHIO	287, 288	20090116	0002031											RECORD AREA = 4.46, CALCULATED AREA = 4.456		
383WL	STATE OF OHIO	287, 288	20060119	0003645	51-08314	0.544	0.057	0.544	0.057	0.487	YES	-	-			20060119	0003645
384WL	LOUIS J. TRAMELLI AND SONDR A. TRAMELLI	253, 254, 287, 288	20040224	0013520	51-08322	8.910	0.207	2.019	0.207	1.812	YES	-	6.891 LL		2-STY. RES., RECORD AREA = 8.91, CALCULATED AREA = 9.154	20070329	0017770
384 E																20070329	0017770
385WL	STATE OF OHIO	287, 288	20060123	0004381	51-08291	0.920	0.138	0.438	0.138	0.300	YES	-	0.482 LL	STATE	2-STY. RES., RECORD AREA = 0.920, CALCULATED AREA = 0.918	20060123	0004381

FEDERAL PROJECT NO. E040(228)
 PID NO. 20404
 STATE JOB NO. 42379 (0)
 RAW DESIGNER JDB
 RAW REVIEWER JLW
 SUMMARY OF ADDITIONAL RIGHT OF WAY
 HEN / LUC - 24 - 10.42 / 0.00
 27 / 51

NOTE: ALL TEMPORARY PARCELS TO BE OF 24 MONTH DURATION.

NOTE: UNDER NO CIRCUMSTANCES ARE TEMPORARY EASEMENTS TO BE USED FOR STORAGE OF MATERIAL OR EQUIPMENT BY THE CONTRACTOR UNLESS NOTED OTHERWISE.

* DENOTES RIGHT OF WAY ENCROACHMENT

+ DENOTES REMOVAL ITEMS, FOR DESCRIPTION OF REMOVAL ITEMS SEE CORRESPONDING RIGHT OF WAY PLAN SHEET

JDB	3/31/08	ADJUSTED NET RESIDUE AREA PARCEL 372
JDB	2/22/08	CHANGED 372WL TO 372LA & REMOVED 372WD
TCJ	12/03/07	UPDATED PARCEL 372
JDB	11/06/07	CORRECTED PRO AREA AND RESIDUE PARCEL 372WL
TCJ	2/2/07	UPDATED OWNER INFO
REV. BY	DATE	DESCRIPTION
FIELD REVIEW BY	K.E.D.	DATE: 6/16/06
OWNERSHIP VERIFIED BY	K.E.D.	DATE: 6/16/06
DATE COMPLETED		NOV. 3, 2006

69
388
694
820

S:\Projects\Projects K-O\OHDR\80446\ROW\Sheets\Part_One\20404R5026(069).dgn 12/19/2012 1:48:37 PM

NET RESIDUE = RECORD AREA - TOTAL PRO - NET TAKE

GRANTEE:

ALL RIGHT OF WAY ACQUIRED IN THE NAME OF THE STATE OF OHIO UNLESS OTHERWISE SHOWN.

ALL AREAS IN ACRES

PARCEL NO.	OWNER	SHEET NO.	OWNERS RECORD		AUDITOR'S PARCEL	RECORD AREA	TOTAL P.R.O.	GROSS TAKE	P.R.O. IN TAKE	NET TAKE	STRUC-TURE	NET RESIDUE		TYPE FUND	REMARKS AND PERSONALTY	AS ACQUIRED	
			BOOK	PAGE								LEFT	RIGHT			BOOK	PAGE
386WL	MARK E. MONTGOMERY AND REBECCA L. MONTGOMERY	287, 288	20070906	0053508	51-08323	5.831	0.103	0.267	0.103	0.164	YES	-	5.564 LL	STATE	2 STY. RES. ON LANDLOCKED REMAINDER	20090116	0002032
387WL	MARK MONTGOMERY AND REBECCA MONTGOMERY	287, 288	00-182	A10	51-08317 51-08318	5.390 1.270	0.193 0.116	0.277 0.000	0.145 0.000	0.132 0.000		SEE WD BELOW - 1.154				20090116	0002033
	TOTAL 387WL							0.277	0.145	0.132							
387WD		287, 288						0.060	0.048	0.012			5.053			20090116	0002034
	GRAND TOTAL					6.660	0.309	0.337	0.193	0.144			6.207				
387T		287, 288			51-08317			0.028	0.000	0.028					TO CONSTRUCT A DRIVE	20090116	0002035
388	SCOTT M. ELLIS	287, 288	02-396	A10	51-08321	2.000	0.330	0.000	0.000	0.000					NO TAKE REQUIRED		
389 - 391	NOT USED																
392	BALDEMAR CANTU AND FRANCISCA N. CANTU	N/A	96-0334	E01	51-08320	7.370	0.109	0.000	0.000	0.000					NO TAKE REQUIRED		
393WL	JUNIOR H. RYAN, AS TRUSTEE OF THE JUNIOR H. RYAN TRUST UAD THE 15TH DAY OF SEPTEMBER, 1997	255 - 258	98-036	A01	51-07891	53.180	0.888	6.033	0.000	6.033		24.332	21.927			20080814	0040730
	AND DORIS E. RYAN, AS TRUSTEE OF THE DORIS E. RYAN TRUST UAD THE 15TH DAY OF SEPTEMBER, 1997		98-036	A06	51-07897 51-07895	12.800 12.490	0.184 0.177	1.739 1.518	0.000 0.000	1.739 1.518		0.343 4.704	10.534 6.091				
	GRAND TOTAL					78.470	1.249	9.290	0.000	9.290		29.379	38.552				
393T		255 - 258			51-07895 51-07897 51-07891			0.057 0.040 0.238	0.000 0.000 0.000	0.057 0.040 0.238					TO CONSTRUCT A HEADER TILE	20080814	0040731
	TOTAL 393T							0.335	0.000	0.335							
393T-1		255 - 258			51-07895 51-07897 51-07891			0.057 0.082 0.004	0.000 0.000 0.000	0.057 0.082 0.004					TO CONSTRUCT A HEADER TILE	20080814	0040731
	TOTAL 393T-1							0.143	0.000	0.143							
394WL	M. GARY THOMAS	257 - 260	1837	79	52-60121	40.000	1.008	6.252	0.000	6.252		32.740	-			20090109	0000875
395WL	JULIE FITCH	257 - 260	91-241 91-133	D11 C08	51-07251	28.980	0.112	3.130	0.000	3.130		-	25.738			20090123	0002821
395T								0.283	0.000	0.283				STATE	TO CONSTRUCT A HEADER TILE	20090123	0002822

FEDERAL PROJECT NO. E040(228)
 PID NO. 20404
 STATE JOB NO. 42379 (0)
 RAW DESIGNER JDB
 RAW REVIEWER JLW
SUMMARY OF ADDITIONAL RIGHT OF WAY
 HEN / LUC - 24 - 10.42 / 0.00

NOTE: ALL TEMPORARY PARCELS TO BE OF 24 MONTH DURATION.

NOTE: UNDER NO CIRCUMSTANCES ARE TEMPORARY EASEMENTS TO BE USED FOR STORAGE OF MATERIAL OR EQUIPMENT BY THE CONTRACTOR UNLESS NOTED OTHERWISE.

* DENOTES RIGHT OF WAY ENCROACHMENT

+ DENOTES REMOVAL ITEMS, FOR DESCRIPTION OF REMOVAL ITEMS SEE CORRESPONDING RIGHT OF WAY PLAN SHEET

REV. BY	DATE	DESCRIPTION
JDB	11/28/07	OWNERSHIP CHANGE PARCEL 386
FIELD REVIEW BY	K.E.D.	DATE: 6/16/06
OWNERSHIP VERIFIED BY	K.E.D.	DATE: 6/16/06
DATE COMPLETED	NOV. 3, 2006	

28 / 51
 70
 388
 695
 820

S:\Projects\Projects K-O\O\HDR\80446\ROW\Sheets\Part_One\20404RS027(070).dgn 12/19/2012 1:48:46 PM

NET RESIDUE = RECORD AREA - TOTAL PRO - NET TAKE

GRANTEE:

ALL RIGHT OF WAY ACQUIRED IN THE NAME OF THE STATE OF OHIO UNLESS OTHERWISE SHOWN.

ALL AREAS IN ACRES

PARCEL NO.	OWNER	SHEET NO.	OWNERS RECORD		AUDITOR'S PARCEL	RECORD AREA	TOTAL P.R.O.	GROSS TAKE	P.R.O. IN TAKE	NET TAKE	STRUC-TURE	NET RESIDUE		TYPE FUND	REMARKS AND PERSONALTY	AS ACQUIRED	
			BOOK	PAGE								LEFT	RIGHT			BOOK	PAGE
396WL	NORMAN C. KUHLMAN, TRUSTEE UNDER AN AMENDED TRUST AND RESTATEMENT OF TRUST DATED SEPT. 6, 2006 (1/2 INTEREST) PHYLLIS A. ALEXANDER (1/2 INTEREST)	259, 260	20060911 93-340	0060745 D06	51-07371	10.000	0.139	0.940	0.000	0.940		-	8.921	STATE		20081107	0054712
397WL	DOUGLAS L. BOX AND CYNTHIA A. BOX	259 - 262	86-380 88-122	E09 E10	52-60100	33.780	1.358	6.995	0.183	6.812		SEE WDV BELOW			20090123	0002792	
397WDV		261, 262			52-60100			0.200	0.117	0.083		25.527	-	TO BE ACQUIRED IN THE NAME OF THE LUCAS COUNTY COMMISSIONERS	20090123	0002793	
	GRAND TOTAL					35.280	1.694	7.195	0.300	6.895		26.691	-				
397TV		261, 262			52-60100			0.051	0.000	0.051				TO CONSTRUCT A HEADER TILE TO BE ACQUIRED IN THE NAME OF THE LUCAS COUNTY COMMISSIONERS	20090123	0002794	
398WL	JOSEPH B. BOX, TRUSTEE	259 - 262	20040524	0041689	52-60110	35.280	1.438	0.941	0.034	0.907					20081217	0061697	
398WDV		261, 262						0.233	0.114	0.119				TO BE ACQUIRED IN THE NAME OF THE LUCAS COUNTY COMMISSIONERS	20081217	0061698	
	GRAND TOTAL					35.280	1.438	1.174	0.148	1.026		-	32.816				
399-404	NOT USED																
405WL	IRMA M. FREED, TRUSTEE	261 - 268, 295, 296	92-593	A09	52-60084	15.000	1.236	3.157	0.200	2.957		SEE WDV BELOW			20090210	0005730	
	TOTAL 405WL					91.050	2.219	21.804	0.017	21.787		SEE WDV-1 BELOW					
405WDV		261, 262			52-60084			0.259	0.118	0.141		10.666	-	TO BE ACQUIRED IN THE NAME OF THE LUCAS COUNTY COMMISSIONERS	20090210	0005731	
405WDV-1		261, 262			51-06504			0.504	0.186	0.318		11.920	54.806	TO BE ACQUIRED IN THE NAME OF THE LUCAS COUNTY COMMISSIONERS	20090210	0005731	
	GRAND TOTAL					106.050	3.455	25.724	0.521	25.203		22.586	54.806				
405S		265 - 268, 295, 296	295, 296		51-06504			0.131	0.000	0.131					20090210	0005732	
405CH		295, 296			51-06504			0.186	0.000	0.186					20090210	0005732	
405T		261 - 264			51-06504			0.113	0.000	0.113				TO CONSTRUCT A HEADER TILE	20090210	0005733	
	TOTAL 405T				52-60084			0.139	0.000	0.139							
405T-1		261 - 266			51-06504			0.584	0.000	0.584				TO CONSTRUCT A HEADER TILE	20090210	0005733	
405T-2		267, 268			51-06504			0.021	0.000	0.021				TO CONSTRUCT A HEADER TILE	20090210	0005733	
406WL	RONALD E. DISHER	263, 264	78-363	B06	52-60064	10.000	0.231	1.943	0.000	1.943		7.826	-	STATE	20100127	0003406	

FEDERAL PROJECT NO. E040(228)
 PID NO. 20404
 STATE JOB NO. 42379 (0)
 R/W DESIGNER JDB
 R/W REVIEWER JLW
 SUMMARY OF ADDITIONAL RIGHT OF WAY
 HEN / LUC-24-10.42 / 0.00
 29 / 51
 71
 388
 696
 820

NOTE: ALL TEMPORARY PARCELS TO BE OF 24 MONTH DURATION.

NOTE: UNDER NO CIRCUMSTANCES ARE TEMPORARY EASEMENTS TO BE USED FOR STORAGE OF MATERIAL OR EQUIPMENT BY THE CONTRACTOR UNLESS NOTED OTHERWISE.

* DENOTES RIGHT OF WAY ENCROACHMENT

+ DENOTES REMOVAL ITEMS, FOR DESCRIPTION OF REMOVAL ITEMS SEE CORRESPONDING RIGHT OF WAY PLAN SHEET

JDB	5/08/08	UPDATED OWNERSHIP OF PARCEL 396
REV. BY	DATE	DESCRIPTION
FIELD REVIEW BY	K.E.D.	DATE: 6/16/06
OWNERSHIP VERIFIED BY	K.E.D.	DATE: 6/16/06
DATE COMPLETED	NOV. 3, 2006	

S:\Projects\Projects K-O\OHD\80446\ROW\Sheets\Part One\20404R5028(071).dgn 12/19/2012 1:48:55 PM

NET RESIDUE = RECORD AREA - TOTAL PRO - NET TAKE

GRANTEE:

ALL RIGHT OF WAY ACQUIRED IN THE NAME OF THE STATE OF OHIO UNLESS OTHERWISE SHOWN.

ALL AREAS IN ACRES

PARCEL NO.	OWNER	SHEET NO.	OWNERS RECORD		AUDITOR'S PARCEL	RECORD AREA	TOTAL P.R.O.	GROSS TAKE	P.R.O. IN TAKE	NET TAKE	STRUC-TURE	NET RESIDUE		TYPE FUND	REMARKS AND PERSONALTY	AS ACQUIRED		
			BOOK	PAGE								LEFT	RIGHT			BOOK	PAGE	
		263 - 270,																
407WL	DISHER FARMS, LTD.	295, 296	20040511	0037634	52-60054	84.860	2.243	24.259	0.241	24.018				STATE		20100127	0003406	
407WDV		291, 292						0.379	0.291	0.088					↑	TO BE ACQUIRED IN THE NAME OF THE LUCAS COUNTY COMMISSIONERS	20100127	0003406
407WDV-1		269, 270						0.009	0.009	0.000						TO BE ACQUIRED IN THE NAME OF THE LUCAS COUNTY COMMISSIONERS	20100127	0003406
	GRAND TOTAL					84.860	2.243	24.647	0.541	24.106			56.483	2.028				
407T		267 - 270						0.367	0.000	0.367						TO CONSTRUCT A HEADER TILE	20100127	0003406
407T-1		263 - 266						0.156	0.000	0.156						TO PLUG EXISTING FIELD TILE	20100127	0003406
407T-2		267, 268						0.094	0.000	0.094						TO PLUG EXISTING FIELD TILE	20100127	0003406
407TV		291, 292						0.089	0.000	0.089						TO PLUG EXISTING FIELD TILE	20100127	0003406
																TO BE ACQUIRED IN THE NAME OF THE LUCAS COUNTY COMMISSIONERS		
408	NOT USED																	
409T	TOLEDO, LAKE ERIE & WESTERN RAILWAY MUSEUM, INC.	295, 296	85-175	B07	52-29034	5.890		0.011	0.000	0.011						TO CONSTRUCT HEADWALL AND COMPLETE GRADING		
			90-084	D03	91-36007	2.310		0.000	0.000	0.000								
			85-074	B11														
			85-175	B07	91-20994	42.040		0.000	0.000	0.000								
410	BRUCE H. ROWELL, CANDACE V. ROWELL	267 - 270	00-0230	E12	51-20684	5.006		0.000	0.000	0.000						NO TAKE REQUIRED		
411	JAMES E. JONES AND CARRIE L. JONES	269 - 272	01-123	D02	91-35879	5.310		0.000	0.000	0.000						NO TAKE REQUIRED		
412-416	NOT USED																	
417WDV	WILLIAM WITTENMYER AND LYNN K. WITTENMYER	291, 292	02-602	A09	52-28711	34.460	1.333	0.522	0.292	0.230			32.897	-	STATE	TO BE ACQUIRED IN THE NAME OF THE LUCAS COUNTY COMMISSIONERS	20070919	0055956
			02-392	C09	52-28714	1.500	0.143	0.000	0.000	0.000			1.357	-				
	GRAND TOTAL					35.960	1.476	0.522	0.292	0.230			34.254	-				
417TV		291, 292			52-28711			0.050	0.000	0.050						TO PLUG EXISTING FIELD TILE	20070919	0055957
417 PR																TO BE ACQUIRED IN THE NAME OF THE LUCAS COUNTY COMMISSIONERS	20100712	0028003
418	DOUGLAS L. BOX, CYNTHIA A. BOX	N/A			52-29005			0.000	0.000	0.000						NO TAKE REQUIRED		
419	HEATHER JOHNSTON	291, 292			52-28712	1.290	0.143	0.000	0.000	0.000						NO TAKE REQUIRED		

FEDERAL PROJECT NO. E040(228)

PID NO. 20404

STATE JOB NO. 42379 (0)

R/W DESIGNER JDB
R/W REVIEWER JLW

SUMMARY OF ADDITIONAL RIGHT OF WAY

HEN / LUC-24-10.42 / 0.00

30 / 51

72
388

697
820

NOTE: ALL TEMPORARY PARCELS TO BE OF 24 MONTH DURATION.

NOTE: UNDER NO CIRCUMSTANCES ARE TEMPORARY EASEMENTS TO BE USED FOR STORAGE OF MATERIAL OR EQUIPMENT BY THE CONTRACTOR UNLESS NOTED OTHERWISE.

* DENOTES RIGHT OF WAY ENCROACHMENT

+ DENOTES REMOVAL ITEMS, FOR DESCRIPTION OF REMOVAL ITEMS SEE CORRESPONDING RIGHT OF WAY PLAN SHEET

JDB	6/5/08	REVISED NET RESIDUES FOR PARCEL 407
REV. BY	DATE	DESCRIPTION
		J.D.B. DATE: 5/15/06
		J.D.B. DATE: 5/15/06
		AUGUST 18, 2006

S:\Projects\Projects K-O\O\HDR\80446\ROW\Sheets\Part One\20404R5029(072).dgn 12/19/2012 1:49:04 PM

NET RESIDUE = RECORD AREA - TOTAL PRO - NET TAKE

GRANTEE:

ALL RIGHT OF WAY ACQUIRED IN THE NAME OF THE STATE OF OHIO UNLESS OTHERWISE SHOWN.

ALL AREAS IN ACRES

PARCEL NO.	OWNER	SHEET NO.	OWNERS RECORD		AUDITOR'S PARCEL	RECORD AREA	TOTAL P.R.O.	GROSS TAKE	P.R.O. IN TAKE	NET TAKE	STRUC-TURE	NET RESIDUE		TYPE FUND	REMARKS AND PERSONALTY	AS ACQUIRED	
			BOOK	PAGE								LEFT	RIGHT			BOOK	PAGE
420WL	PATRICIA A. WEIMER, AS TRUSTEE OF THE PATRICIA A. WEIMER TRUST, DATED THE 24TH DAY OF APRIL, 1996	269 - 272														20090123	0002795
	ROBERT F. WEIMER, AS TRUSTEE OF THE ROBERT F. WEIMER TRUST, DATED THE 24TH DAY OF APRIL, 1996		96-268	B07	52-28757	33.160	0.682	7.152	0.057	7.095			SEE WDV-1 BELOW	STATE			
			96-268	A11	52-60001	6.000	0.999	4.025	0.241	3.784			SEE WDV-1 BELOW		CONSERVATION EASEMENT REC. 01-646C07		
	TOTAL 420WL							11.177	0.298	10.879							
420WL-1		271 - 274			52-28837	0.444C	0.058	0.308	0.058	0.250	YES		SEE WDV BELOW		2 STY. RES., WELL & SEPTIC	20090123	0002795
					52-28754	1.950	0.254	0.163	0.072	0.091			SEE WDV BELOW				
	TOTAL 420WL1							0.471	0.130	0.341							
420WDV		269 - 274, 291, 292			52-28757			3.966	0.008	3.958	YES				TO BE ACQUIRED IN THE NAME OF THE LUCAS COUNTY COMMISSIONERS	20090123	0002796
					52-28837			0.136	0.000	0.136			0.000	-	RECORD AREA = 0.45, CALCULATED AREA = 0.444		
					52-28754			1.248	0.182	1.066			0.539	-	2 STY. RES., GARAGE, BARN, WELL & SEPTIC		
					52-60001			0.848	0.166	0.682							
					52-28694	36.920	0.543	0.072	0.051	0.021			36.356	-			
					52-28684	1.110	0.101	0.230	0.101	0.129			0.880	-			
	TOTAL 420WDV							6.500	0.508	5.992							
420WDV-1		269 - 272			52-28757			0.625	0.625	0.000			21.425	-	TO BE ACQUIRED IN THE NAME OF THE LUCAS COUNTY COMMISSIONERS	20090123	0002796
					52-60001			0.584	0.584	0.000			0.535	-			
	TOTAL 420WDV-1							1.209	1.209	0.000							
	GRAND TOTAL					79.584	2.637	19.357	2.145	17.212			59.735	-			
420TV		271 - 274			52-28754			0.538	0.000	0.538	YES				TO REMOVE BARNS TO BE ACQUIRED IN THE NAME OF THE LUCAS COUNTY COMMISSIONERS	20090123	0002797
420TV-1		269 - 272 291, 292			52-28757			0.340	0.000	0.340					TO CONSTRUCT A HEADER TILE TO BE ACQUIRED IN THE NAME OF THE LUCAS COUNTY COMMISSIONERS	20090123	0002797
420 PR																20100709	0027784
421TV	CHRISTOPHER ROBERT WEIMER	273, 274, 293, 294	20040416	0029351	52-28695	1.969	0.257	0.039	0.000	0.039				-	TO COMPLETE GRADING TO BE ACQUIRED IN THE NAME OF THE LUCAS COUNTY COMMISSIONERS	20070628	0038290
422	NOT USED																
423WL	JOHN D. BRENNER AND	271, 272	86-484	B08	52-28761	0.530	0.075	0.563	0.075	0.488					2 STY. RES., SHED, WELL & SEPTIC	20060426	0026401
423WDV	CHARLENE G. BRENNER	271, 272						0.010	0.000	0.010					TO BE ACQUIRED IN THE NAME OF THE LUCAS COUNTY COMMISSIONERS		
	GRAND TOTAL					0.530	0.075	0.573	0.075	0.498			0.000	0.000	STATE	TOTAL TAKE RECORD AREA = 0.53, CALCULATED AREA = 0.573	
423WDV	DIRECTORS DEED		20161206	0050269													
424	THOMAS L. MAGRUM AND JANET M. MAGRUM		20050207	0008479	91-40675	1.074		0.000	0.000	0.000					NO TAKE REQUIRED		
425-429	NOT USED																

FEDERAL PROJECT NO. E040(228)
 PID NO. 20404
 STATE JOB NO. 42379 (0)
 RAW DESIGNER JDB
 RAW REVIEWER JLW
 SUMMARY OF ADDITIONAL RIGHT OF WAY
 HEN / LUC-24-10.42 / 0.00
 31 / 51
 73
 388
 698
 820

NOTE: ALL TEMPORARY PARCELS TO BE OF 24 MONTH DURATION.

NOTE: UNDER NO CIRCUMSTANCES ARE TEMPORARY EASEMENTS TO BE USED FOR STORAGE OF MATERIAL OR EQUIPMENT BY THE CONTRACTOR UNLESS NOTED OTHERWISE.

* DENOTES RIGHT OF WAY ENCROACHMENT

+ DENOTES REMOVAL ITEMS, FOR DESCRIPTION OF REMOVAL ITEMS SEE CORRESPONDING RIGHT OF WAY PLAN SHEET

REV. BY	DATE	DESCRIPTION
J.D.B.	5/15/06	FIELD REVIEW BY
J.D.B.	5/15/06	OWNERSHIP VERIFIED BY
		DATE COMPLETED
		AUGUST 18, 2006

S:\Projects\Projects K-O\O\HDR\80446\ROW\Sheets\Part_One\20404R5030(073).dgn 12/19/2012 1:49:13 PM

NET RESIDUE = RECORD AREA - TOTAL PRO - NET TAKE

GRANTEE:

ALL RIGHT OF WAY ACQUIRED IN THE NAME OF THE STATE OF OHIO UNLESS OTHERWISE SHOWN.

ALL AREAS IN ACRES

PARCEL NO.	OWNER	SHEET NO.	OWNERS RECORD		AUDITOR'S PARCEL	RECORD AREA	TOTAL P.R.O.	GROSS TAKE	P.R.O. IN TAKE	NET TAKE	STRUC-TURE	NET RESIDUE		TYPE FUND	REMARKS AND PERSONALTY	AS ACQUIRED	
			BOOK	PAGE								LEFT	RIGHT			BOOK	PAGE
430WL	JAMES D. HERTZFELD, TRUSTEE OF THE JAMES D. HERTZFELD TRUST	271 - 274, 301, 302	98-017	E04	91-21367	32.580	1.357	9.361	0.262	9.099	YES	SEE WDV BELOW		STATE	1 STY. BRICK BLD. (SBA TOWERS LEASE 98-4171-D05)	20091215	0057083
	MARY LOU HERTZFELD, TRUSTEE OF THE MARY LOU HERTZFELD TRUST				91-21294	12.160	0.000	4.352	0.000	4.352		7.259	0.549				
					91-20587	28.100	0.000	0.048	0.000	0.048		28.052	-				
	TOTAL 430WL							13.761	0.262	13.499							
430WDV		273, 274, 293, 294			91-21367			0.724	0.489	0.235		20.692	1.197		TO BE ACQUIRED IN THE NAME OF THE LUCAS COUNTY COMMISSIONERS	20091215	0057083
	GRAND TOTAL				91-20497	29.600	2.146	0.000	0.000	0.000		27.454	-				
						102.440	3.503	14.485	0.751	13.734		83.457	1.746		1.430 AC. OF RESIDUE RT. PHYSICALLY LANDLOCKED		
430PR	SBC TOWERS	273, 274			91-21367		0.000	0.047	0.000	0.047					0.047 AC. OF LEASE AREA WITHIN LA-R/W TO BE ACQUIRED		
430T		273, 274, 301, 302			91-20587			0.023	0.000	0.023					TO CONSTRUCT A HEADER TILE	20091215	0057083
					91-21367			0.314	0.000	0.314							
					91-21294			0.170	0.000	0.170							
	TOTAL 430T							0.507	0.000	0.507							
430T-1		271 - 274, 301, 302			91-21367			0.226	0.000	0.226					TO CONSTRUCT A HEADER TILE	20091215	0057083
					91-21294			0.124	0.000	0.124					TO CONSTRUCT A HEADER TILE		
	TOTAL 430T-1							0.350	0.000	0.350							
430TV		293, 294			91-21367			0.068	0.000	0.068					TO INSTALL DRAINAGE AND COMPLETE GRADING TO BE ACQUIRED IN THE NAME OF THE LUCAS COUNTY COMMISSIONERS	20091215	0057083
431	KENNETH J. CONKLIN, MARYLIN J. CONKLIN	271, 272			91-40744	0.150	0.000	0.000	0.000	0.000					NO TAKE REQUIRED		
432	ISABEL M. NESSLE	271 - 274	01-035	A06	91-35571	26.111	0.000	0.000	0.000	0.000					NO TAKE REQUIRED		
433	VONDALE M. UTZ TRUST	361, 362			91-20674	40.000	0.781	0.000	0.000	0.000					NO TAKE REQUIRED		
434WL	JOHN P. KNOLLMAN AND MARCIA A. KNOLLMAN TRUSTEES OF THE JOHN P. AND	301 - 304	94-177	C04	91-20795	20.320	0.207	2.865	0.000	2.865						20080118	0003112
434WDV	MARCIA A. KNOLLMAN REVOCABLE TRUST CREATED ON DECEMBER 13, 1993	361, 362						0.089	0.071	0.018					TO BE ACQUIRED IN THE NAME OF THE LUCAS COUNTY COMMISSIONERS	20080118	0003110
	GRAND TOTAL					20.320	0.207	2.954	0.071	2.883		16.406	0.824 LL				
434T		303, 304						0.099	0.000	0.099					TO CONSTRUCT A HEADER TILE	20080118	0003113
434 E	GOVERNORS DEED STATE OF OHIO		20170605	0022885												20080118	0003111
435WL	KEITH A. HANNEWALD	303 - 306	94-305	D07	91-20794	47.690	0.566	8.800	0.000	8.800						20090515	0022595
435WDV	AND SUSAN M. HANNEWALD	307, 308,						1.656	0.566	1.090					TO BE ACQUIRED IN THE NAME OF THE LUCAS COUNTY COMMISSIONERS	20090515	0022595
	GRAND TOTAL	361, 362				47.690	0.566	10.456	0.566	9.890		32.970	4.264 LL		UNABLE TO RESTORE DRAINAGE TO LANDLOCKED REMAINDER		
435T		303 - 306						0.326	0.000	0.326					TO CONSTRUCT A HEADER TILE	20090515	0022595
435T-1		303 - 306						0.270	0.000	0.270					TO CONSTRUCT A HEADER TILE	20090515	0022595
435TV		307, 308						0.049	0.000	0.049				STATE	TO CONSTRUCT A HEADER TILE TO BE ACQUIRED IN THE NAME OF THE LUCAS COUNTY COMMISSIONERS	20090515	0022595

FEDERAL PROJECT NO. E040(228)
 PID NO. 20404
 STATE JOB NO. 42379 (0)
 R/W DESIGNER JDB
 R/W REVIEWER JLW
 SUMMARY OF ADDITIONAL RIGHT OF WAY
 HEN / LUC-24-10.42 / 0.00
 32 / 51
 74
 388
 699
 820

NOTE: ALL TEMPORARY PARCELS TO BE OF 24 MONTH DURATION.

NOTE: UNDER NO CIRCUMSTANCES ARE TEMPORARY EASEMENTS TO BE USED FOR STORAGE OF MATERIAL OR EQUIPMENT BY THE CONTRACTOR UNLESS NOTED OTHERWISE.

* DENOTES RIGHT OF WAY ENCROACHMENT

+ DENOTES REMOVAL ITEMS, FOR DESCRIPTION OF REMOVAL ITEMS SEE CORRESPONDING RIGHT OF WAY PLAN SHEET

FIELD REVIEW BY	J.D.B.	DATE:	5/15/06
OWNERSHIP VERIFIED BY	J.D.B.	DATE:	5/15/06
DATE COMPLETED	AUGUST 18, 2006		

S:\Projects\Projects K-O\OHDH\80446\ROW\Sheets\Part_One\20404R503(074).dgn 12/19/2012 1:49:22 PM

NET RESIDUE = RECORD AREA - TOTAL PRO - NET TAKE

GRANTEE:

ALL RIGHT OF WAY ACQUIRED IN THE NAME OF THE STATE OF OHIO UNLESS OTHERWISE SHOWN.

ALL AREAS IN ACRES

PARCEL NO.	OWNER	SHEET NO.	OWNERS RECORD		AUDITOR'S PARCEL	RECORD AREA	TOTAL P.R.O.	GROSS TAKE	P.R.O. IN TAKE	NET TAKE	STRUC-TURE	NET RESIDUE		TYPE FUND	REMARKS AND PERSONALTY	AS ACQUIRED	
			BOOK	PAGE								LEFT	RIGHT			BOOK	PAGE
436WL	JAMES D. HERTZFELD FAMILY LIMITED PARTNERSHIP, AN OHIO LIMITED PARTNERSHIP	305 - 308	97-351	D12	91-20464	11.000	0.000	1.843	0.000	1.843		-	9.157	STATE		20100514	0019520
	RICHARD G. AND MARJORIE R. HERTZFELD FAMILY LIMITED PARTNERSHIP, AN OHIO LIMITED PARTNERSHIP		97-351	D10	91-20321	20.000	0.475	8.872	0.196	8.676		SEE WDV-1 BELOW					
			97-351	E08													
			97-351	E06													
			97-351	E04													
	TOTAL 436WL		97-351	E02				10.715	0.196	10.519							
436WDV		307, 308, 363, 364			91-20261	19.780	0.493	1.175	0.493	0.682		-	18.605		TO BE ACQUIRED IN THE NAME OF THE LUCAS COUNTY COMMISSIONERS	20100514	0019520
					91-20321			0.799	0.221	0.578							
	TOTAL 436WDV							1.974	0.714	1.260							
436WDV-1		307, 308			91-20321			0.223	0.058	0.165		1.726	8.380		TO BE ACQUIRED IN THE NAME OF THE LUCAS COUNTY COMMISSIONERS	20100514	0019520
	GRAND TOTAL					50.780	0.968	12.912	0.968	11.944		1.726	36.142		LEFT RESIDUE PHYSICALLY LANDLOCKED		
436T		305, 306			91-20464			0.139	0.000	0.139					TO CONSTRUCT A HEADER TILE	20100514	0019520
					91-20321			0.103	0.000	0.103							
	TOTAL 436T							0.242	0.000	0.242							
436TV		307, 308, 363, 364			91-20321			0.075	0.000	0.075					TO CONSTRUCT A HEADER TILE	20100514	0019520
					91-20261			0.098	0.000	0.098					TO BE ACQUIRED IN THE NAME OF THE LUCAS COUNTY COMMISSIONERS		
	TOTAL 436TV							0.173	0.000	0.173							
436T-1		305, 306			91-20321			0.063	0.000	0.063					TO PLUG EXISTING FIELD TILE	20100514	0019520
437	MERLIN POLLOCK, LILIAN A. POLLOCK	363, 364	86-045	E08	91-20067	11.830	0.320	0.000	0.000	0.000					NO TAKE REQUIRED		
438	RICHARD C. GUYTON	363, 364	20040712	0056687	91-20063	1.320	0.205	0.000	0.000	0.000					NO TAKE REQUIRED		
439	NOT USED																
440	EUGENE J. WILLIAMS, TRUSTEE	363, 364	20041025	0086552	91-19627	1.210	0.103	0.000	0.000	0.000					NO TAKE REQUIRED		
	MARY J. WILLIAMS, TRUSTEE		20041026	0086892	91-19504	40.130	1.629	0.000	0.000	0.000							
441WDV	ROBERT F. WEIMER, AS TRUSTEE OF THE ROBERT F. WEIMER TRUST, DATED APRIL 24, 1996 AND PATRICIA A. WEIMER, AS TRUSTEE OF PATRICIA A. WEIMER TRUST, DATED APRIL 24, 1996	361, 362	98-658	A08	91-19140	40.000	0.715	0.242	0.162	0.080		39.205	-		TO BE ACQUIRED IN THE NAME OF THE LUCAS COUNTY COMMISSIONERS	20070628	0038291
			02-611	D08	91-19137	37.600	1.391	0.000	0.000	0.000		36.209	-				
	GRAND TOTAL					77.600	2.106	0.242	0.162	0.080		75.414	-				
441TV		361, 362			91-19140			0.057	0.000	0.057				STATE	TO CONSTRUCT A HEADER TILE		
															TO BE ACQUIRED IN THE NAME OF THE LUCAS COUNTY COMMISSIONERS	20070628	0038291

FEDERAL PROJECT NO.

PID NO. 20404

STATE JOB NO. 42379 (0)

R/W DESIGNER JDB
R/W REVIEWER JLW

SUMMARY OF ADDITIONAL RIGHT OF WAY

HEN / LUC-24-10.42 / 0.00

33 / 51

75
388

1090
1193

NOTE: ALL TEMPORARY PARCELS TO BE OF 24 MONTH DURATION.

NOTE: UNDER NO CIRCUMSTANCES ARE TEMPORARY EASEMENTS TO BE USED FOR STORAGE OF MATERIAL OR EQUIPMENT BY THE CONTRACTOR UNLESS NOTED OTHERWISE.

* DENOTES RIGHT OF WAY ENCROACHMENT

+ DENOTES REMOVAL ITEMS, FOR DESCRIPTION OF REMOVAL ITEMS SEE CORRESPONDING RIGHT OF WAY PLAN SHEET

JDB	4/12/07	DELETED PARCEL 436TV-1
REV. BY	DATE	DESCRIPTION
		J.D.B. DATE: 5/15/06
		OWNERSHIP VERIFIED BY J.D.B. DATE: 5/15/06
		DATE COMPLETED AUGUST 18, 2006

S:\Projects\Projects K-O\O\HDR\80444\ROW\Sheets\20404RS032(075).dgn 12/19/2012 12:57:53 PM

NET RESIDUE = RECORD AREA - TOTAL PRO - NET TAKE

GRANTEE:

ALL RIGHT OF WAY ACQUIRED IN THE NAME OF THE STATE OF OHIO UNLESS OTHERWISE SHOWN.

ALL AREAS IN ACRES

PARCEL NO.	OWNER	SHEET NO.	OWNERS RECORD		AUDITOR'S PARCEL	RECORD AREA	TOTAL P.R.O.	GROSS TAKE	P.R.O. IN TAKE	NET TAKE	STRUC-TURE	NET RESIDUE		TYPE FUND	REMARKS AND PERSONALTY	AS ACQUIRED	
			BOOK	PAGE								LEFT	RIGHT			BOOK	PAGE
442WL	4 D FARMS, LLC, AN OHIO LIMITED LIABILITY COMPANY	307 - 312	20040927	0078378	91-19891	40.000	0.615	5.879	0.081	5.798	YES	SEE WDV BELOW		STATE	1 STY. METAL BARN, SHED & SILO	20090423	0018499
					91-19831	20.000	0.299	6.589	0.115	6.474		SEE WDV-1 BELOW			CONSERVATION EASEMENT REC. 01-656B03		
	TOTAL 442WL							12.468	0.196	12.272					EDISON EASEMENTS DV 2202 PG. 228 & DV 1337 PG. 373		
442WDV		307, 308,	361, 362		91-19891			1.827	0.534	1.293		32.294	-		TO BE ACQUIRED IN THE NAME OF THE LUCAS COUNTY COMMISSIONERS	20090423	0018499
442WDV-1		307, 308			91-19831			0.741	0.184	0.557		-	12.670		TO BE ACQUIRED IN THE NAME OF THE LUCAS COUNTY COMMISSIONERS	20090423	0018499
	GRAND TOTAL					60.000	0.914	15.036	0.914	14.122		32.294	12.670		RIGHT RESIDUE PHYSICALLY LANDLOCKED		
442T		307 - 310			91-19891			0.435	0.000	0.435					TO CONSTRUCT A HEADER TILE	20090423	0018499
442T-1		307 - 312			91-19831			0.434	0.000	0.434					TO CONSTRUCT A HEADER TILE	20090423	0018499
442TV		307, 308,			91-19891			0.103	0.000	0.103					TO REMOVE BARN	20090423	0018499
		361, 362													TO BE ACQUIRED IN THE NAME OF THE LUCAS COUNTY COMMISSIONERS		
442TV-1		361, 362			91-19891			0.021	0.000	0.021					TO CONSTRUCT DRIVE		
															TO BE ACQUIRED IN THE NAME OF THE LUCAS COUNTY COMMISSIONERS	20090423	0018499
442TV-2		363, 364			91-19831			0.002	0.000	0.002					TO CONSTRUCT A HEADER TILE		
															TO BE ACQUIRED IN THE NAME OF THE LUCAS COUNTY COMMISSIONERS	20090423	0018499
442PR	TOLEDO EDISON	309, 310			91-19891										EASEMENT AREA WITHIN LA-R/W TO BE ACQUIRED		
					91-19831										AERIAL RIGHTS TO REMAIN	20090423	0018499
443WDV	RICHARD R. HERTZFELD	363, 364	86-534	A07	91-19666	15.000	0.162	0.608	0.162	0.446		-	14.392		TO BE ACQUIRED IN THE NAME OF THE LUCAS COUNTY COMMISSIONERS	20100709	0027785
443TV		363, 364						0.132	0.000	0.132					TO CONSTRUCT DRIVE AND INSTALL FIELD TILE HEADER	20100709	0027785
															TO BE ACQUIRED IN THE NAME OF THE LUCAS COUNTY COMMISSIONERS		
444WDV	JAMES D. HERTZFELD, TRUSTEE OF THE JAMES D. HERTZFELD TRUST	363, 364	98-017	E01	91-19667	16.760	0.176	0.308	0.176	0.132		-	16.452		TO BE ACQUIRED IN THE NAME OF THE LUCAS COUNTY COMMISSIONERS	20080821	0042003
	MARY LOU HERTZFELD, TRUSTEE OF THE MARY LOU HERTZFELD TRUST																
444TV		363, 364						0.059	0.000	0.059					TO CONSTRUCT A HEADER TILE	20080821	0042003
															TO BE ACQUIRED IN THE NAME OF THE LUCAS COUNTY COMMISSIONERS		
445WDV	RICHARD R. HERTZFELD, LAURA H. HERTZFELD	363, 364	01-211	C01-D04	91-19665	1.350	0.145	0.398	0.145	0.253		-	0.952		TO BE ACQUIRED IN THE NAME OF THE LUCAS COUNTY COMMISSIONERS	20070907	0053566
			93-049	E08-E10	91-19669	1.890	0.032	0.111	0.032	0.079		-	1.779		RECORD AREA = 1.890, CALCULATED AREA = 1.877		
	GRAND TOTAL		93-050	A01-A03		3.240	0.177	0.509	0.177	0.332		-	2.731				
445TV		363, 364			91-19665			0.131	0.000	0.131					FOR REMOVAL OF RESIDENCE	20070907	0053567
															TO BE ACQUIRED IN THE NAME OF THE LUCAS COUNTY COMMISSIONERS		
445TV-1		363, 364			91-19669			0.011	0.000	0.011					TO CONSTRUCT A HEADER TILE	20070907	0053567
															TO BE ACQUIRED IN THE NAME OF THE LUCAS COUNTY COMMISSIONERS		
446WL	THOMAS R. GRAMS AND LINDA M. GRAMS	311, 312	20040210	0009997	91-19771	20.000	0.000	4.886	0.000	4.886		12.604 LL	2.510				
	JAMES L. JEWELL				91-19377	41.920	0.915	0.000	0.000	0.000		-	41.005				
			96-628	B03	91-19631	11.000	0.000	0.000	0.000	0.000		-	11.000				
	GRAND TOTAL					72.920	0.915	4.886	0.000	4.886		12.604 LL	54.515				
446T		311, 312			91-19771			0.159	0.000	0.159					TO CONSTRUCT A HEADER TILE	20081030	0053434
446T-1		311, 312						0.161	0.000	0.161				STATE	TO CONSTRUCT A HEADER TILE	20081030	0053434

FEDERAL PROJECT NO. 20404
 PID NO. 20404
 STATE JOB NO. 42379 (0)
 JDB REVIEWER JLW
 SUMMARY OF ADDITIONAL RIGHT OF WAY
 HEN / LUC-24-10.42 / 0.00
 34 / 51
 76
 388
 1091
 1193

NOTE: ALL TEMPORARY PARCELS TO BE OF 24 MONTH DURATION.

* DENOTES RIGHT OF WAY ENCROACHMENT

NOTE: UNDER NO CIRCUMSTANCES ARE TEMPORARY EASEMENTS TO BE USED FOR STORAGE OF MATERIAL OR EQUIPMENT BY THE CONTRACTOR UNLESS NOTED OTHERWISE.

+ DENOTES REMOVAL ITEMS, FOR DESCRIPTION OF REMOVAL ITEMS SEE CORRESPONDING RIGHT OF WAY PLAN SHEET

JDB	4/02/07	ADJUST LANDLOCKED AREA OF PARCEL 446
REV. BY	DATE	DESCRIPTION
FIELD REVIEW BY	J.D.B.	DATE: 5/15/06
OWNERSHIP VERIFIED BY	J.D.B.	DATE: 5/15/06
DATE COMPLETED	AUGUST 18, 2006	

S:\Projects\Projects K-O\O\HDR\80444\ROW\sheet\20404\RS033\076.dgn 12/19/2012 12:58:02 PM

NET RESIDUE = RECORD AREA - TOTAL PRO - NET TAKE

GRANTEE:

ALL RIGHT OF WAY ACQUIRED IN THE NAME OF THE STATE OF OHIO UNLESS OTHERWISE SHOWN.

ALL AREAS IN ACRES

PARCEL NO.	OWNER	SHEET NO.	OWNERS RECORD		AUDITOR'S PARCEL	RECORD AREA	TOTAL P.R.O.	GROSS TAKE	P.R.O. IN TAKE	NET TAKE	STRUC-TURE	NET RESIDUE		TYPE FUND	REMARKS AND PERSONALTY	AS ACQUIRED	
			BOOK	PAGE								LEFT	RIGHT			BOOK	PAGE
447WL	CLDB PROPERTIES, LLC	311 - 314	20050705	0047520	91-18351	42.310	0.547	5.565	0.000	5.565		6.533 LL	29.665	STATE		20080821	0042007
447T		311 - 314						0.175	0.000	0.175					TO CONSTRUCT A HEADER TILE	20080821	0042008
447T-1		311 - 314						0.177	0.000	0.177					TO CONSTRUCT A HEADER TILE	20080821	0042008
447 E	GOVERNORS DEED STATE OF OHIO		20161215	0051951												20080821	0042007
448WL	ROBERT F. WEIMER, AS TRUSTEE OF THE ROBERT F. WEIMER TRUST, DATED APRIL 24, 1996 AND PATRICIA A. WEIMER, AS TRUSTEE OF PATRICIA A. WEIMER TRUST, DATED APRIL 24, 1996	313 - 316	00-252	A12	91-18197	34.610	0.198	4.979	0.000	4.979		9.973 LL	19.460			20070912	0054618
448T		313, 314						0.152	0.000	0.152					TO CONSTRUCT A HEADER TILE	20070912	0054619
448T-1		313 - 316						0.153	0.000	0.153					TO CONSTRUCT A HEADER TILE	20070912	0054619
449	YOUNG H. SQUIRE	N/A			91-18198	2.322	0.196								NO TAKE REQUIRED		
450WL	MARJORIE R. HERTZFELD, SUCCESSOR TRUSTEE OF THE RICHARD G. HERTZFELD, JR TRUST, MARJORIE R. HERTZFELD, TRUSTEE OF THE MARJORIE R. HERTZFELD TRUST	313 - 318	97-352	C01	91-18311	5.860	0.063	0.791	0.000	0.791		1.948	3.058			20100525	0031072
			20051220	0094580	91-17937	85.140	0.914	10.465	0.000	10.465		SEE WDV BELOW			CONSERVATION EASEMENT REC. 01-707C08		
					91-18481	10.000	0.000	0.000	0.000	0.000		10.000					
								11.256	0.000	11.256							
450WDV		317, 318			91-17937			0.163	0.000	0.163		39.739	33.859		TO BE ACQUIRED IN THE NAME OF THE LUCAS COUNTY COMMISSIONERS	20100525	0031072
	GRAND TOTAL					101.000	0.977	11.419	0.000	11.419		51.687	36.917				
450T		315 - 318			91-17937			0.635	0.000	0.635							
					91-18311			0.027	0.000	0.027							
	TOTAL 450T							0.662	0.000	0.662					TO RELOCATE A DITCH AND CONSTRUCT A HEADER TILE	20100525	0031072
450T-1		313 - 318			91-17937			0.367	0.000	0.367							
					91-18311			0.024	0.000	0.024							
	TOTAL 450T-1							0.391	0.000	0.391					TO CONSTRUCT A HEADER TILE & PLUG EX. FIELD TILE	20100525	0031072
451-454	NOT USED																
455WL	JAMES D. HERTZFELD FAMILY LIMITED PARTNERSHIP, AN OHIO LIMITED PARTNERSHIP	317 - 320	97-352	B09	91-16603	40.840	0.603	10.417	0.000	10.417						20091113	0052492
			97-352	B05													
455WDV	RICHARD G. AND MARJORIE R. HERTZFELD	317 - 320	97-352	A09				3.066	0.000	3.066					TO BE ACQUIRED IN THE NAME OF THE LUCAS COUNTY COMMISSIONERS	20091113	0052492
455WDV-1	FAMILY LIMITED PARTNERSHIP, AN OHIO LIMITED PARTNERSHIP	319, 320	97-352	A05				0.302	0.201	0.101			8.907		TO BE ACQUIRED IN THE NAME OF THE LUCAS COUNTY COMMISSIONERS	20091113	0052492
													0.773		AREA NORTH OF PARCEL 461		
	GRAND TOTAL					40.840	0.603	13.785	0.201	13.584		16.973	9.680				
455T		317 - 320						0.815	0.000	0.815					TO RELOCATE A DITCH	20091113	0052492
455T-1		319, 320						0.059	0.000	0.059					TO CONSTRUCT A HEADER TILE	20091113	0052492
455TV		317 - 320						0.367	0.000	0.367				STATE	TO CONSTRUCT A HEADER TILE	20091113	0052492
															TO BE ACQUIRED IN THE NAME OF THE LUCAS COUNTY COMMISSIONERS		

FEDERAL PROJECT NO. 20404
 PID NO. 20404
 STATE JOB NO. 42379 (0)
 R/W DESIGNER JDB
 R/W REVIEWER JLW
 SUMMARY OF ADDITIONAL RIGHT OF WAY
 HEN / LUC - 24 - 10.42 / 0.00
 35 / 51
 77
 388
 1092
 1193

NOTE: ALL TEMPORARY PARCELS TO BE OF 24 MONTH DURATION.

* DENOTES RIGHT OF WAY ENCROACHMENT

NOTE: UNDER NO CIRCUMSTANCES ARE TEMPORARY EASEMENTS TO BE USED FOR STORAGE OF MATERIAL OR EQUIPMENT BY THE CONTRACTOR UNLESS NOTED OTHERWISE.

+ DENOTES REMOVAL ITEMS, FOR DESCRIPTION OF REMOVAL ITEMS SEE CORRESPONDING RIGHT OF WAY PLAN SHEET

TCJ	8/3/07	REVISED PARCEL 450T-1
REV. BY	DATE	DESCRIPTION
	J.D.B.	DATE: 5/15/06
OWNERSHIP VERIFIED BY	J.D.B.	DATE: 5/15/06
DATE COMPLETED	AUGUST 18, 2006	

S:\Projects\Projects K-O\OHDR\80444\ROW\sheet\20404RS034(077).dgn 12/19/2012 12:58:11 PM

NET RESIDUE = RECORD AREA - TOTAL PRO - NET TAKE

GRANTEE:

ALL RIGHT OF WAY ACQUIRED IN THE NAME OF THE STATE OF OHIO UNLESS OTHERWISE SHOWN.

ALL AREAS IN ACRES

PARCEL NO.	OWNER	SHEET NO.	OWNERS RECORD		AUDITOR'S PARCEL	RECORD AREA	TOTAL P.R.O.	GROSS TAKE	P.R.O. IN TAKE	NET TAKE	STRUC-TURE	NET RESIDUE		TYPE FUND	REMARKS AND PERSONALTY	AS ACQUIRED	
			BOOK	PAGE								LEFT	RIGHT			BOOK	PAGE
456WL	MARJORIE R. HERTZFELD, SUCCESSOR TRUSTEE OF THE RICHARD G. HERTZFELD, JR.	319 - 322	97-352	C05	91-16471	41.700	0.878	3.521	0.378	3.143				STATE		20100525	0021073
456WDV	TRUST, MARJORIE R. HERTZFELD, TRUSTEE OF THE MARJORIE R. HERTZFELD TRUST	319, 320,	20051220	0094579				0.169	0.094	0.075					TO BE ACQUIRED IN THE NAME OF THE LUCAS COUNTY COMMISSIONERS	20100525	0021073
456WDV-1	MICHAEL L. HERTZFELD AND KIMBERLY J. HERTZFELD	319 - 322 365, 366						3.365	0.406	2.959					TO BE ACQUIRED IN THE NAME OF THE LUCAS COUNTY COMMISSIONERS	20100525	0021073
	GRAND TOTAL					41.700	0.878	7.055	0.878	6.177			34.645	-			
456TV		319 - 322						0.218	0.000	0.218					TO CONSTRUCT A HEADER TILE TO BE ACQUIRED IN THE NAME OF THE LUCAS COUNTY COMMISSIONERS	20100525	0021073
457	MARY FRANCES BELL, TRUSTEE OF THE MARY FRANCES BELL LIVING TRUST u/d/o JULY 16, 1999	N/A	99-667	A10	91-16267	20.290		0.000	0.000	0.000					NO TAKE REQUIRED		
458	JUDITH A. OVERMYER, TRUSTEE OF THE JUDITH A. OVERMYER TRUST OR HER SUCCESSOR THERETO	365, 366	20040726	0060643	91-16357	6.826	0.162	0.000	0.000	0.000					NO TAKE REQUIRED		
459WDV	MARK HEARNDON AND BONNIE LOU HEARNDON	365, 366	79-525	E11	91-16361	5.000	0.151	0.254	0.151	0.103			4.746	-	TO BE ACQUIRED IN THE NAME OF THE LUCAS COUNTY COMMISSIONERS	20090515	0022596
460WDV	DAVID G. BELL AND DARLENE BELL	365, 366	00-249	D10	91-16268	8.753	1.102	2.093	0.974	1.119			6.532	-	TO BE ACQUIRED IN THE NAME OF THE LUCAS COUNTY COMMISSIONERS	20100525	0021070
461WL	JAMES D. HERTZFELD, TRUSTEE OF THE JAMES D. HERTZFELD TRUST,	319, 320	98-017	E04	91-16611	1.160	0.160	0.035	0.000	0.035						20080821	0042006
461WDV	MARY LOU HERTZFELD, TRUSTEE OF THE MARY LOU HERTZFELD TRUST	319, 320						0.239	0.160	0.079					TO BE ACQUIRED IN THE NAME OF THE LUCAS COUNTY COMMISSIONERS	20080821	0042005
	GRAND TOTAL					1.160	0.160	0.274	0.160	0.114			-	0.886			
461 E	GOVERNORS DEED STATE OF OHIO		20161215	0051952												20080821	0042006
462	MICHAEL L. HERTZFELD AND KIMBERLY J. HERTZFELD	319, 320	81-007	E03	91-16607	1.150	0.150	0.000	0.000	0.000					NO TAKE REQUIRED		
463-468	NOT USED																
469WL	BARTON J. SCHROEDER	323 - 326	00-626	D09	91-29944	39.250	0.000	7.683	0.000	7.683						20070613	0035231
469WDV		323, 324,						0.635	0.000	0.635					TO BE ACQUIRED IN THE NAME OF THE LUCAS COUNTY COMMISSIONERS	20070613	0035232
	GRAND TOTAL	367, 368				39.250	0.000	8.318	0.000	8.318			28.623 LL	2.309	STATE		
469 E	GOVERNORS DEED STATE OF OHIO		20170911	0039661												20090130	0004036
469 E1	GOVERNORS DEED STATE OF OHIO		20170817	0036198												20090130	0004036

FEDERAL PROJECT NO. 20404
 PID NO. 20404
 STATE JOB NO. 42379 (0)
 RAW DESIGNER JDB
 RAW REVIEWER JLW
SUMMARY OF ADDITIONAL RIGHT OF WAY
 HEN / LUC - 24 - 10.42 / 0.00

NOTE: ALL TEMPORARY PARCELS TO BE OF 24 MONTH DURATION.

* DENOTES RIGHT OF WAY ENCROACHMENT

NOTE: UNDER NO CIRCUMSTANCES ARE TEMPORARY EASEMENTS TO BE USED FOR STORAGE OF MATERIAL OR EQUIPMENT BY THE CONTRACTOR UNLESS NOTED OTHERWISE.

+ DENOTES REMOVAL ITEMS, FOR DESCRIPTION OF REMOVAL ITEMS SEE CORRESPONDING RIGHT OF WAY PLAN SHEET

36	51	
78	388	
DGH	10/17	ADDED PARCEL 469 E
REV. BY	DATE	DESCRIPTION
	J.D.B.	DATE: 5/15/06
OWNERSHIP VERIFIED BY	J.D.B.	DATE: 5/15/06
DATE COMPLETED	AUGUST 18, 2006	

S:\Projects\Projects K-O\O\HDR\80444\ROW\Sheets\20404RS035(078).dgn 12/19/2012 12:58:20 PM

NET RESIDUE = RECORD AREA - TOTAL PRO - NET TAKE

GRANTEE:

ALL RIGHT OF WAY ACQUIRED IN THE NAME OF THE STATE OF OHIO UNLESS OTHERWISE SHOWN.

ALL AREAS IN ACRES

PARCEL NO.	OWNER	SHEET NO.	OWNERS RECORD		AUDITOR'S PARCEL	RECORD AREA	TOTAL P.R.O.	GROSS TAKE	P.R.O. IN TAKE	NET TAKE	STRUC-TURE	NET RESIDUE		TYPE FUND	REMARKS AND PERSONALTY	AS ACQUIRED	
			BOOK	PAGE								LEFT	RIGHT			BOOK	PAGE
470WL	RICHARD S. HEYMAN, TRUSTEE	321 - 324	20070502	0025955	91-30095	13.410	0.000	0.249	0.000	0.249				STATE	RECORD AREA = 13.41 AC., CALCULATED AREA = 13.683 AC.	20070525	0030861
470WDV	OF THE VIRGINIA S. HEYMAN TRUST	321 - 324, 367, 368						3.472	0.000	3.472	YES	-	9.689		TO BE ACQUIRED IN THE NAME OF THE LUCAS COUNTY COMMISSIONERS	20070525	0030862
					91-08017	20.000	0.000	0.000	0.000	0.000		-	20.000		0.034 AC. WITHIN EXISTING CHANNEL EASEMENT 97-306C12		
	GRAND TOTAL					33.410	0.000	3.721	0.000	3.721		-	29.689		RECORD AREA = 20.00 AC., CALCULATED AREA = 19.698 AC.		
470TV		367, 368			91-30095			0.010	0.000	0.010					2 STY. RES., WOOD SHED, WELL & SEPTIC	20070525	0030863
470TV-1		321, 322			91-30095			0.225	0.000	0.225					TO REMOVE A SHED	20070525	0030863
															TO CONSTRUCT A DRIVE	20070525	0030863
															TO BE ACQUIRED IN THE NAME OF THE LUCAS COUNTY COMMISSIONERS		
471WL	ROLLAND B. MOOSMAN, TRUSTEE, U/A dtd AUGUST 21, 1998	319 - 322	99-203	B09	91-30267	42.157	1.054	0.727	0.210	0.517				SEE WDV-1 BELOW		20091215	0057081
					91-30131	43.000	1.146	6.520	0.160	6.360					SEE WDV-3 BELOW		
	TOTAL 471WL							7.247	0.370	6.877							
471WL-1		321 - 324			91-30131			0.097	0.000	0.097						20091215	0057081
471WDV		319 - 322,			91-30267			1.238	0.085	1.153					TO BE ACQUIRED IN THE NAME OF THE LUCAS COUNTY COMMISSIONERS	20091215	0057081
					91-30131			5.070	0.000	5.070							
	TOTAL 471WDV							6.308	0.085	6.223							
471WDV-1		319, 320	365, 366		91-30267			0.255	0.183	0.072		-	39.361		TO BE ACQUIRED IN THE NAME OF THE LUCAS COUNTY COMMISSIONERS	20091215	0057081
471WDV-2		321, 322	365, 366		91-30131			2.909	0.375	2.534					TO BE ACQUIRED IN THE NAME OF THE LUCAS COUNTY COMMISSIONERS	20091215	0057081
471WDV-3		321 - 324	365, 366		91-30131			1.604	0.448	1.156		3.865	22.772		TO BE ACQUIRED IN THE NAME OF THE LUCAS COUNTY COMMISSIONERS	20091215	0057081
					91-30071	1.100	0.000	0.000	0.000	0.000		1.100	-				
	GRAND TOTAL					86.257	2.200	18.420	1.461	16.959		4.965	62.133				
471UV		321 - 324	365, 366		91-30131			0.281	0.000	0.281					FOR UTILITY RELOCATION	20091215	0057081
															TO BE ACQUIRED IN THE NAME OF THE TOLEDO EDISON COMPANY		
471TV		319 - 322			91-30267			0.068	0.000	0.068					TO CONSTRUCT A HEADER TILE	20091215	0057081
					91-30131			0.138	0.000	0.138					TO BE ACQUIRED IN THE NAME OF THE LUCAS COUNTY COMMISSIONERS		
	TOTAL 471T							0.206	0.000	0.206							
471TV-1		323, 324			91-30131			0.014	0.000	0.014					TO CONNECT A HEADER TILE	20091215	0057081
															TO BE ACQUIRED IN THE NAME OF THE LUCAS COUNTY COMMISSIONERS		
471TV-2		365, 366			91-30131			0.088	0.000	0.088					TO PLUG EXISTING FIELD TILE	20091215	0057081
															TO BE ACQUIRED IN THE NAME OF THE LUCAS COUNTY COMMISSIONERS		
471TV-3		319, 320			91-30267			0.006	0.000	0.006					TO CONSTRUCT A DRIVE	20091215	0057081
															TO BE ACQUIRED IN THE NAME OF THE LUCAS COUNTY COMMISSIONERS		
472WDV	DOROTHY E. MOOSMAN, TRUSTEE, U/A dtd AUGUST 21, 1998	319, 320	99-203	B12	91-30268	2.390	0.200	0.366	0.200	0.166		-	2.024		TO BE ACQUIRED IN THE NAME OF THE LUCAS COUNTY COMMISSIONERS	20090721	0034151
															RECORD AREA = 2.390 AC., CALCULATED AREA = 2.586 AC.		
472TV		319, 320						0.006	0.000	0.006					TO CONSTRUCT A DRIVE	20090721	0034151
472 TV-1		319, 320						0.003	0.000	0.003					TO CONSTRUCT A DRIVE	20090721	0034151
473WDV	ROBERT F. WEIMER, AS TRUSTEE	367, 368	96-268	A11	91-07461	105.050	0.000	0.361	0.000	0.361		-	104.689		TO BE ACQUIRED IN THE NAME OF THE LUCAS COUNTY COMMISSIONERS	20070628	0038293
473TV	OF THE ROBERT F. WEIMER TRUST, DATED APRIL 24, 1996 AND PATRICIA A. WEIMER, AS TRUSTEE OF THE PATRICIA A. WEIMER TRUST, DATED THE 24TH DAY OF APRIL, 1996	367, 368	96-268	B07				0.123	0.000	0.123				STATE	TO CONSTRUCT A DRIVE, COMPLETE GRADING AND INSTALL A HEADER TILE	20070628	0038293
			20040302	0015222													

NOTE: ALL TEMPORARY PARCELS TO BE OF 24 MONTH DURATION.

NOTE: UNDER NO CIRCUMSTANCES ARE TEMPORARY EASEMENTS TO BE USED FOR STORAGE OF MATERIAL OR EQUIPMENT BY THE CONTRACTOR UNLESS NOTED OTHERWISE.

* DENOTES RIGHT OF WAY ENCROACHMENT

+ DENOTES REMOVAL ITEMS, FOR DESCRIPTION OF REMOVAL ITEMS SEE CORRESPONDING RIGHT OF WAY PLAN SHEET

REV. BY	DATE	DESCRIPTION
JDB	9/28/09	REVISED AREAS FOR PARCEL 471WDV-3
JDB	5/08/08	ADDED PARCEL 471UV
JDB	5/22/07	UPDATED OWNER INFORMATION PARCEL 470
FIELD REVIEW BY	J.D.B.	DATE: 5/15/06
OWNERSHIP VERIFIED BY	J.D.B.	DATE: 5/15/06
DATE COMPLETED	AUGUST 18, 2006	

FEDERAL PROJECT NO.

PID NO. 20404

STATE JOB NO. 42379 (0)

R/W DESIGNER JDB
R/W REVIEWER JLW

SUMMARY OF ADDITIONAL RIGHT OF WAY

HEN / LUC - 24 - 10.42 / 0.00

37 / 51

79
388

1094
1193

S:\Projects\Projects K-O\O\HDR\80444\ROW\Sheets\20404\RS036(079).dgn 12/19/2012 12:58:29 PM

NET RESIDUE = RECORD AREA - TOTAL PRO - NET TAKE

GRANTEE:

ALL RIGHT OF WAY ACQUIRED IN THE NAME OF THE STATE OF OHIO UNLESS OTHERWISE SHOWN.

ALL AREAS IN ACRES

PARCEL NO.	OWNER	SHEET NO.	OWNERS RECORD		AUDITOR'S PARCEL	RECORD AREA	TOTAL P.R.O.	GROSS TAKE	P.R.O. IN TAKE	NET TAKE	STRUC-TURE	NET RESIDUE		TYPE FUND	REMARKS AND PERSONALTY	AS ACQUIRED	
			BOOK	PAGE								LEFT	RIGHT			BOOK	PAGE
474-477	NOT USED																
478WDV	ROBERT J. ZEIGLER AND CAROL A. ZEIGLER	367, 368	80-449	D05	91-07465	5.680	0.000	0.269	0.000	0.269		-	5.411	STATE	TO BE ACQUIRED IN THE NAME OF THE LUCAS COUNTY COMMISSIONERS 0.017 AC. WITHIN EXISTING CHANNEL EASEMENT 97-306E01	20070321	0016322
478TV		367, 368						0.064	0.000	0.064					TO CONSTRUCT A DRIVE AND COMPLETE GRADING TO BE ACQUIRED IN THE NAME OF THE LUCAS COUNTY COMMISSIONERS	20070321	0016323
479WDV	LORENZO HERRERA AND JANET HERRERA	367, 368	20060831	0058691	91-07226	5.004	0.000	0.501	0.000	0.501	YES	-	4.503		TO BE ACQUIRED IN THE NAME OF THE LUCAS COUNTY COMMISSIONERS 0.031 AC. WITHIN EXISTING CHANNEL EASEMENT 97-439E05	20070409	0019973
479TV		367, 368						0.103	0.000	0.103					FOR REMOVAL OF RESIDENCE TO BE ACQUIRED IN THE NAME OF THE LUCAS COUNTY COMMISSIONERS	20070409	0019974
480WL	CAROL M. LEWIS	323 - 326	92-403	A12	91-29861 91-07224	53.819 9.040	0.000 0.000	1.337 3.113	0.000 0.000	1.337 3.113		SEE WDV BELOW SEE WDV BELOW				20090511	0021553
480WDV	TOTAL 480WL	367, 368			91-29861 91-07224			4.450 0.140	0.000 0.000	4.450 0.140		50.778 0.410	1.564 5.263		TO BE ACQUIRED IN THE NAME OF THE LUCAS COUNTY COMMISSIONERS	20090511	0021553
	TOTAL 480WDV							0.394	0.000	0.394					0.053 AC. WITHIN EXISTING CHANNEL EASEMENT		
	GRAND TOTAL					62.859	0.000	4.844	0.000	4.844		51.188 LL	6.827		RIGHT RESIDUE PHYSICALLY LANDLOCKED		
480T		325, 326			91-07224			0.004	0.000	0.004					TO CONSTRUCT A HEADER TILE	20090511	0021553
481WL	THOMAS E. GREIVE SR.AND	325, 326	99-097	A10	91-07225	22.790	0.000	0.891	0.000	0.891						20070426	0024473
481WDV	KIMBERLY S. GREIVE	367, 368						0.056	0.000	0.056					TO BE ACQUIRED IN THE NAME OF THE LUCAS COUNTY COMMISSIONERS	20070426	0024472
	GRAND TOTAL					22.790	0.000	0.947	0.000	0.947		-	21.843				
481T		325, 326						0.090	0.000	0.090					TO CONSTRUCT A HEADER TILE	20070426	024474
482WL	JOHN D. TILTON, TRUSTEE	325 - 330,	82-320	D01	91-07007	30.900	0.000	1.772	0.000	1.772		29.128	-			20071004	0059168
	TILTON PROPERTIES, L.P.		20040429	0033538	91-06857	49.100	0.000	10.674	0.000	10.674		SEE WL-1 BELOW					
	TOTAL 482WL		20040429	0033539				12.446	0.000	12.446							
482WL-1		329 - 334, 369 - 378	20040429	0033540	91-06857			0.362	0.000	0.362		29.024	9.040LL			20071004	0059168
					91-04487	13.670	0.580	2.354	0.407	1.947	YES	SEE WD BELOW			2 STY. RES., SHED & 3 - 1 STY. BARNS		
					91-04191	41.080	2.198	33.795	2.198	31.597	YES	7.285 LL	-		RECORD AREA =41.080 AC., CALCULATED AREA = 41.077 AC.		
	TOTAL 482WL-1							36.511	2.605	33.906							
482WD		377, 378			91-04487			0.445	0.173	0.272		10.871	-			20071004	0059170
	GRAND TOTAL					134.750	2.778	49.402	2.778	46.624		76.308	9.040 LL				
482T		329, 330 373 - 378			91-04487 91-06857			1.152 0.084	0.000 0.000	1.152 0.084	YES				TO CONSTRUCT A TEMPORARY ROAD AND INSTALL FIELD TILE HEADER TO REMOVE STRUCTURES	20071004	0059169
	TOTAL 482T							1.236	0.000	1.236							
482T-1		325 - 328			91-06857			0.314	0.000	0.314					TO CONSTRUCT A HEADER TILE		
482T-2		325 - 330			91-07007			0.134	0.000	0.134					TO PLUG EXISTING FIELD TILE	20071004	0059169
	TOTAL 482T-2				91-06857			0.382	0.000	0.382							
								0.516	0.000	0.516							
482T-3		333, 334 373 - 376			91-04191			0.284	0.000	0.284				STATE	TO PLUG EXISTING FIELD TILE		
482 E																20071004	0059171
482 E1																20071004	0059171

NOTE: ALL TEMPORARY PARCELS TO BE OF 24 MONTH DURATION.

NOTE: UNDER NO CIRCUMSTANCES ARE TEMPORARY EASEMENTS TO BE USED FOR STORAGE OF MATERIAL OR EQUIPMENT BY THE CONTRACTOR UNLESS NOTED OTHERWISE.

* DENOTES RIGHT OF WAY ENCROACHMENT

+ DENOTES REMOVAL ITEMS, FOR DESCRIPTION OF REMOVAL ITEMS SEE CORRESPONDING RIGHT OF WAY PLAN SHEET

FIELD REVIEW BY	J.D.B.	DATE	5/15/06
OWNERSHIP VERIFIED BY	J.D.B.	DATE	5/15/06
DATE COMPLETED	AUGUST 18, 2006		

FEDERAL PROJECT NO.

PID NO. 20404

STATE JOB NO. 42379 (0)

R/W DESIGNER JDB
R/W REVIEWER JLW

SUMMARY OF ADDITIONAL RIGHT OF WAY

HEN / LUC - 24 - 10.42 / 0.00

38 / 51

80 / 388

1095 / 1193

S:\Projects\Projects K-O\O\HDR\80444\ROW\sheet\20404\RS037(080).dgn 12/19/2012 12:58:38 PM

NET RESIDUE = RECORD AREA - TOTAL PRO - NET TAKE

GRANTEE:

ALL RIGHT OF WAY ACQUIRED IN THE NAME OF THE STATE OF OHIO UNLESS OTHERWISE SHOWN.

ALL AREAS IN ACRES

PARCEL NO.	OWNER	SHEET NO.	OWNERS RECORD		AUDITOR'S PARCEL	RECORD AREA	TOTAL P.R.O.	GROSS TAKE	P.R.O. IN TAKE	NET TAKE	STRUC-TURE	NET RESIDUE		TYPE FUND	REMARKS AND PERSONALTY	AS ACQUIRED			
			BOOK	PAGE								LEFT	RIGHT			BOOK	PAGE		
483WL	H. ROBERT MYERS	327 - 332,	89-135	A01	91-06617	80.000	0.000	20.319	0.000	20.319		-	59.681	STATE		20091215	0057082		
	MARIAN E. WARWICK	369 - 374			91-07101	35.850	0.828	0.000	0.000	0.000				-	35.022				
	CHRISTEN WARWICK				91-07211	1.150	0.000	0.000	0.000	0.000				-	1.150				
	CHRISTOPHER A. MYERS																		
	MARY ELIZABETH MYERS																		
	REBECCA LYNN MYERS																		
	ANNA MARIE MYERS																		
	MELINDA KAY MYERS																		
	GRAND TOTAL					117.000	0.828	20.319	0.000	20.319		-	95.853						
483T		327 - 330			91-06617			0.359	0.000	0.359					TO CONSTRUCT A HEADER TILE	20091215	0057082		
		369, 370																	
484WL	MIDLAND AGENCY OF NORTHWEST OHIO,	379, 380	20060501	0027502	91-06017	37.560	0.258	0.570	0.224	0.346				CONTIGUOUS TO PARCELS 485, 498A, 508 & 140.58 ADDITIONAL ACRES	20100709	0027783			
484WD	INC., TRUSTEE	379, 380						0.089	0.034	0.055						20100709	0027783		
	GRAND TOTAL					37.560	0.258	0.659	0.258	0.401		-	36.901						
484T		379, 380						0.684	0.000	0.684					TO CONSTRUCT A TEMPORARY ROAD	20100709	0027783		
		333 - 336,																	
485WL	MIDLAND AGENCY OF NORTHWEST OHIO,	369 - 372	20060201	0006688	91-03352	76.974	0.214	13.764	0.214	13.550				CONTIGUOUS TO PARCELS 484, 498A, 508 & 140.58 ADDITIONAL ACRES	20100709	0027783			
485WL-1	INC., TRUSTEE	379, 380	20060706	0044652	91-06012	0.560	0.238	0.169	0.110	0.059									
					91-03352			0.001	0.000	0.001									
	TOTAL 485WL-1							0.170	0.110	0.060									
485WD		379, 380			91-06012			0.198	0.128	0.070						20100709	0027783		
					91-05891	39.750	1.102	1.371	0.922	0.449		-	38.199						
	TOTAL 485WD							1.569	1.050	0.519									
	GRAND TOTAL					117.284	1.554	15.502	1.374	14.129			101.601						
485T		379, 380			91-05891			0.271	0.000	0.271					TO CONSTRUCT A TEMPORARY ROAD & CONNECT EXISTING FIELD TILE	20100709	0027783		
485T-1		333 - 338			91-03352			0.792	0.000	0.792					TO CONSTRUCT A HEADER TILE	20100709	0027783		
		371-372																	
485T-2		379, 380			91-05891			0.155	0.000	0.155					CONNECT EXISTING FIELD TILE	20100709	0027783		
		369 - 372																	
486WL	DONALD J. BEHNFELDT,	379, 380	95-538	C08	91-06021	2.280	0.242	0.879	0.242	0.637	YES	-	1.401 LL		1 STY. RES. TO BE REMOVED	20080430	0021937		
486T	CAROLINE A. BEHNFELDT	369 - 372						0.474	0.000	0.474					TO CONSTRUCT A TEMPORARY ROAD &	20080430	0021938		
		379, 380													BUILDING REMOVAL				
															RECORD AREA = 2.28 AC., CALCULATED AREA = 2.281 AC.				
487	NOT USED																		
488WD	JOHN LARRY WILSON AND	377, 378	97-612	A08	91-04531	10.440	0.363	0.374	0.161	0.213		9.864	-			20070620	0036469		
488T	LYNN BARBARA WILSON, CO-TRUSTEES	377, 378						0.203	0.000	0.203				STATE	TO CONSTRUCT A TEMPORARY ROAD	20070620	0036470		
489-492	NOT USED																		

FEDERAL PROJECT NO.

PID NO. 20404

STATE JOB NO. 42379 (0)

R/W DESIGNER JDB
R/W REVIEWER JLV

SUMMARY OF ADDITIONAL RIGHT OF WAY

HEN / LUC-24-10.42 / 0.00

39 / 51

81
388

1096
1193

NOTE: ALL TEMPORARY PARCELS TO BE OF 24 MONTH DURATION.

NOTE: UNDER NO CIRCUMSTANCES ARE TEMPORARY EASEMENTS TO BE USED FOR STORAGE OF MATERIAL OR EQUIPMENT BY THE CONTRACTOR UNLESS NOTED OTHERWISE.

* DENOTES RIGHT OF WAY ENCROACHMENT

+ DENOTES REMOVAL ITEMS, FOR DESCRIPTION OF REMOVAL ITEMS SEE CORRESPONDING RIGHT OF WAY PLAN SHEET

REV. BY	DATE	DESCRIPTION
JDB	12/15/09	SPLIT PARCEL 485T INTO 485T & 485T-2
TCJ	8/3/07	REVISED PARCEL 485T-1
JDB	8/2/07	REVISED PARCEL 485 & ADDED NOTE TO 484 & 485
FIELD REVIEW BY	J.D.B.	DATE: 5/15/06
OWNERSHIP VERIFIED BY	J.D.B.	DATE: 5/15/06
DATE COMPLETED	AUGUST 18, 2006	

S:\Projects\Projects K-O\OHDR\80444\ROW\sheet\20404\RS038(081).dgn 12/19/2012 12:58:47 PM

NET RESIDUE = RECORD AREA - TOTAL PRO - NET TAKE

GRANTEE:

ALL RIGHT OF WAY ACQUIRED IN THE NAME OF THE STATE OF OHIO UNLESS OTHERWISE SHOWN.

ALL AREAS IN ACRES

PARCEL NO.	OWNER	SHEET NO.	OWNERS RECORD		AUDITOR'S PARCEL	RECORD AREA	TOTAL P.R.O.	GROSS TAKE	P.R.O. IN TAKE	NET TAKE	STRUC-TURE	NET RESIDUE		TYPE FUND	REMARKS AND PERSONALTY	AS ACQUIRED	
			BOOK	PAGE								LEFT	RIGHT			BOOK	PAGE
493WL	RONNIE D. PERRY AND EILEEN K. PERRY	373 - 378	2596	223	91-04318	47.170	1.075	1.273	0.725	0.548		SEE WD BELOW		STATE		20080808	0039757
493WL-1		333, 334			91-04071	33.400	0.000	1.018	0.000	1.018		32.382	-			20080808	0039757
493WD		377, 378			91-04318			0.510	0.350	0.160		45.387	-			20080808	0039757
					91-04321	4.216	0.523	0.224	0.198	0.026		3.667	-				
	TOTAL 493WD							0.734	0.548	0.186							
	GRAND TOTAL					84.786	1.598	3.025	1.273	1.752		81.436	-				
493T		333, 334			91-04071			0.109	0.000	0.109					TO CONSTRUCT A HEADER TILE	20080808	0039758
494	CHERRY PICKED PROPERTIES, LLC.	377, 378	20050408	0024114	91-04322	1.484		0.000	0.000	0.000					NO TAKE REQUIRED		
495	NOT USED																
496WL	WILLIAM CARL REINECK ROBERT A. MEYER	379, 380	02-491	A10	91-03353	1.810	0.342	0.742	0.342	0.400	YES	-	1.068 LL		RECORD AREA = 1.81 AC., CALCULATED AREA = 1.812 AC. 1 STY. BARN	20080123	0003552
496T	GERALD R. MEYER, FKA GERALD C. MEYER DALE R. MEYER CHRISTOPHER L. MEYER	379, 380						0.109	0.000	0.109					FOR REMOVAL OF BARN	20080123	0003553
497WL	PAUL D. HOLLIKER, JOHN T. HOLLIKER & TIMOTHY D. HOLLIKER	335 - 338	88-004 87-611 84-002 83-517 81-072 81-072 20060706	A07 C01 A12 A04 B02 A12 0044651	91-02864	77.978	0.776	8.485	0.000	8.485		68.717				20080922	0046869
497T		333 - 338						0.535	0.000	0.535					TO PLUG AND/OR CONNECT EXISTING FIELD TILE	20080922	0046870
498T	KENNETH W. LIMES AND JUANITA LIMES	337 - 340	1904	247	91-02627	22.980	0.668	0.298	0.000	0.298					TO PLUG EXISTING FIELD TILE	20080122	0003334
498A-WL	MIDLAND AGENCY OF NORTHWEST OHIO, INC., TRUSTEE	337 - 340	20061025	0071835	91-02629	54.720	0.000	12.727	0.000	12.727		0.087 LL	41.906		CONTIGUOUS TO PARCELS 484, 485, 508 & 140.58 ADDITIONAL ACRES TO CONSTRUCT A HEADER TILE	20100709	0027783
498A-T								0.423	0.000	0.423						20100709	0027783
499	RANDALL MCGRANAHAN AND CHRISTINE MCGRANAHAN	341, 342	96-275	A08	91-02628	1.270	0.158	0.000	0.000	0.000					NO TAKE REQUIRED		
500WL	GEORGE ALLEN BLY AND DAWN MARIE BLY	341, 342	81-248	D11	91-02626	1.090	0.093	0.331	0.000	0.331	YES	0.666	-		RECORD AREA = 1.090 AC., CALCULATED AREA = 1.093 AC. FOR REMOVAL OF RESIDENCE	20070131	0006548
500T		341, 342						0.430	0.000	0.430				STATE		20070131	0006549
501-505	NOT USED																

FEDERAL PROJECT NO.

PID NO. 20404

STATE JOB NO. 42379 (0)

R/W DESIGNER JDB
R/W REVIEWER JLW

SUMMARY OF ADDITIONAL RIGHT OF WAY

HEN / LUC-24-10.42 / 0.00

40 / 51

82
388

1097
1193

NOTE: ALL TEMPORARY PARCELS TO BE OF 24 MONTH DURATION.

NOTE: UNDER NO CIRCUMSTANCES ARE TEMPORARY EASEMENTS TO BE USED FOR STORAGE OF MATERIAL OR EQUIPMENT BY THE CONTRACTOR UNLESS NOTED OTHERWISE.

* DENOTES RIGHT OF WAY ENCROACHMENT

+ DENOTES REMOVAL ITEMS, FOR DESCRIPTION OF REMOVAL ITEMS SEE CORRESPONDING RIGHT OF WAY PLAN SHEET

JDB	12/19/07	REVISED PARCEL 500T
TCJ	8/3/07	REVISED PARCEL 497T
JDB	8/2/07	REVISED PARCEL 497 & ADDED NOTE TO 498A
TCJ	4/17/07	SPLIT PARCEL 498 TO 498 & 498A
REV. BY	DATE	DESCRIPTION
FIELD REVIEW BY J.D.B.		DATE: 5/15/06
OWNERSHIP VERIFIED BY J.D.B.		DATE: 5/15/06
DATE COMPLETED		AUGUST 18, 2006

S:\Projects\Projects K-O\O\HDR\80444\ROW\sheets\20404\RS039\0821.dgn 12/19/2012 12:58:56 PM

NET RESIDUE = RECORD AREA - TOTAL PRO - NET TAKE

GRANTEE:

ALL RIGHT OF WAY ACQUIRED IN THE NAME OF THE STATE OF OHIO UNLESS OTHERWISE SHOWN.

ALL AREAS IN ACRES

PARCEL NO.	OWNER	SHEET NO.	OWNERS RECORD		AUDITOR'S PARCEL	RECORD AREA	TOTAL P.R.O.	GROSS TAKE	P.R.O. IN TAKE	NET TAKE	STRUC-TURE	NET RESIDUE		TYPE FUND	REMARKS AND PERSONALTY	AS ACQUIRED	
			BOOK	PAGE								LEFT	RIGHT			BOOK	PAGE
506WL	TIMOTHY I. MORLOCK AND CHARLENE D. MORLOCK	341, 342	02-440	D12	91-04808	1.250	0.172	1.215	0.172	1.043	YES		.035 LL	STATE	RES. SHED, POOL, WELL & SEPTIC	20090906	0059911
506 E	GOVERNORS DEED STATE OF OHIO		20160204	0004680													
507WL	FRANK C. LIPINSKI AND ROBIN S. LIPINSKI	341, 342	20030923	0069571	91-04809	1.285	0.174	0.427	0.138	0.289		-	0.822			20070711	0040992
507 E	GOVERNORS DEED STATE OF OHIO		20160204	0004680												20070711	0040992
508WL	MIDLAND AGENCY OF NORTHWEST OHIO, INC.,	339 - 342	20060517	0031946	91-04804	36.430	0.594	2.609	0.098	2.511		0.064	33.261		CONTIGUOUS TO PARCELS 484, 485, 498A & 140.58 ADDITIONAL ACRES	20100709	0027783
508T	TRUSTEE	341, 342						0.063	0.000	0.063					TO COMPLETE GRADING	20100709	0027783
509	HAROLD R. GREATHOUSE AND NANCY L. GREATHOUSE	N/A	20040806	0064461	91-04627	1.048		0.000	0.000	0.000					NO TAKE REQUIRED		
510	CINDY J. MOSER JULIE L. JONES ROBERT C. MOSER	N/A	20030513	0010587	91-04622	1.050		0.000	0.000	0.000					NO TAKE REQUIRED		
511	LARRY L. NICHOSON	N/A	92-246	A09	91-04626	1.050		0.000	0.000	0.000					NO TAKE REQUIRED		
512	WATERVILLE OPEN BIBLE CHURCH	N/A	95-198	C02	91-04644	9.491		0.000	0.000	0.000					NO TAKE REQUIRED		
513	DONALD J. FISCHER, AKA DONALD E. FISCHER BEVERLY A. FISCHER	N/A	85-139 80-507 2359 1977 1954 1950	E04 A02 79 696 277 235	91-04565	25.210		0.000	0.000	0.000					NO TAKE REQUIRED		
514-518	NOT USED																
519	JACK E. FISCHER AND BRENDA J. FISCHER	341, 342	91-481	A10	91-01698	5.100	0.437	0.000	0.000	0.000					NO TAKE REQUIRED		
520-524	NOT USED																
525WL	ROBERT J. CARROLL, SUCCESSOR TRUSTEE OF PATRICIA R. CARROLL, TRUSTEE OF	341, 342	00-622 00-018	D04 C09	91-01454	3.370	0.193	0.313	0.074	0.239						20081222	0062009
525WDV	THE PATRICIA R. CARROLL REVOCABLE TRUST ROBERT J. CARROLL, TRUSTEE OF THE ROBERT J. CARROLL REVOCABLE TRUST	341, 342						0.558	0.109	0.449					TO BE ACQUIRED IN THE NAME OF THE LUCAS COUNTY COMMISSIONERS	20081222	0062010
	GRAND TOTAL					3.370	0.193	0.871	0.183	0.688		-	2.489	STATE			

NOTE: ALL TEMPORARY PARCELS TO BE OF 24 MONTH DURATION.

NOTE: UNDER NO CIRCUMSTANCES ARE TEMPORARY EASEMENTS TO BE USED FOR STORAGE OF MATERIAL OR EQUIPMENT BY THE CONTRACTOR UNLESS NOTED OTHERWISE.

* DENOTES RIGHT OF WAY ENCROACHMENT

+ DENOTES REMOVAL ITEMS, FOR DESCRIPTION OF REMOVAL ITEMS SEE CORRESPONDING RIGHT OF WAY PLAN SHEET

REV. BY	DATE	DESCRIPTION
JDB	8/2/07	ADDED NOTE TO PARCEL 508
JDB	7/23/07	ADJUSTED AREAS PARCELS 525WL & 525WDV
JDB	9/25/06	OWNERSHIP CHANGE PARCEL 508
FIELD REVIEW BY	J.D.B.	DATE: 5/15/06
OWNERSHIP VERIFIED BY	J.D.B.	DATE: 5/15/06
DATE COMPLETED	AUGUST 18, 2006	

FEDERAL PROJECT NO.

PID NO. 20404

STATE JOB NO. 42379 (0)

R/W DESIGNER JDB
R/W REVIEWER JLW

SUMMARY OF ADDITIONAL RIGHT OF WAY

HEN / LUC-24-10.42 / 0.00

41 / 51

83
388

1098
1193

S:\Projects\Projects K-O\O\HDR\80444\ROW\Sheets\20404RS040(083).dgn 12/19/2012 12:59:05 PM

NET RESIDUE = RECORD AREA - TOTAL PRO - NET TAKE

GRANTEE:

ALL RIGHT OF WAY ACQUIRED IN THE NAME OF THE STATE OF OHIO UNLESS OTHERWISE SHOWN.

ALL AREAS IN ACRES

PARCEL NO.	OWNER	SHEET NO.	OWNERS RECORD		AUDITOR'S PARCEL	RECORD AREA	TOTAL P.R.O.	GROSS TAKE	P.R.O. IN TAKE	NET TAKE	STRUC-TURE	NET RESIDUE		TYPE FUND	REMARKS AND PERSONALTY	AS ACQUIRED	
			BOOK	PAGE								LEFT	RIGHT			BOOK	PAGE
526WL	GENEVA ROLLER, TRUSTEE OF THE GENEVA ROLLER REVOCABLE TRUST	341 - 344	02-314	B10	91-01456 91-01571	36.630 3.370	0.277 0.193	2.895 2.620	0.277 0.024	2.618 2.596	YES	SEE WDV BELOW SEE WDV BELOW	STATE			20100127	0003407
	TOTAL 526WL							5.515	0.301	5.214					RECORD AREA = 3.370, CALCULATED AREA = 3.375		
526WDV		341 - 344			91-01456 91-01571			1.202 0.151	0.000 0.000	1.202 0.151					TO BE ACQUIRED IN THE NAME OF THE LUCAS COUNTY COMMISSIONERS	20100127	0003407
	TOTAL 526WDV							1.353	0.000	1.353							
	GRAND TOTAL				38-15287	20.000 60.000	0.000 0.470	0.000 6.868	0.000 0.301	0.000 6.567					ADDITIONAL CONTIGUOUS PARCEL		
526TV		341, 342			91-01456			0.017	0.000	0.017					FOR DITCH CLEAN-OUT AND GRADING TO BE ACQUIRED IN THE NAME OF THE LUCAS COUNTY COMMISSIONERS	20100127	0003407
527WL	ROBERT J. CARROLL, SUCCESSOR TRUSTEE OF PATRICIA R. CARROLL, TRUSTEE OF	343, 344	00-622 00-018	D04 C09	91-01576	36.630	0.277	3.487	0.000	3.487	YES	SEE WDV BELOW			BARN AND RESIDENCE	20100525	0021069
527WDV	THE PATRICIA R. CARROLL REVOCABLE TRUST ROBERT J. CARROLL, TRUSTEE OF THE ROBERT J. CARROLL REVOCABLE TRUST	343, 344						0.375	0.000	0.375					TO BE ACQUIRED IN THE NAME OF THE LUCAS COUNTY COMMISSIONERS	20100525	0021069
	GRAND TOTAL				38-15347	20.000 56.630	0.000 0.277	0.000 3.862	0.000 0.000	0.000 3.862					ADDITIONAL CONTIGUOUS PARCEL		
527T		343, 344			91-01576			0.099	0.000	0.099					TO CONSTRUCT A HEADER TILE	20100525	0021069
528	ROSA A. SHOEMAKER, TRUSTEE OF THE ROSA A. SHOEMAKER TRUST	N/A	01-397	E06	38-14987	5.190		0.000	0.000	0.000					NO TAKE REQUIRED		
529	NORMAN T. BRINEY, TRUSTEE OF THE NORMAN T. BRINEY REVOCABLE LIVING TRUST, U/A/D SEPTEMBER 26, 2003	N/A			91-01334	1.000		0.000	0.000	0.000					NO TAKE REQUIRED		
530	RUSSELL L. ROBERTSON AND KAY A. ROBERTSON	N/A	78-598	C07	91-01220	2.010		0.000	0.000	0.000					NO TAKE REQUIRED		
531	PAUL E. ACCETTOLA AND JUDITH K. ACCETTOLA	N/A	86-396	A02	91-01327	2.170		0.000	0.000	0.000					NO TAKE REQUIRED		
532	MARY ANN RHINEHALT	N/A	1825	454	91-01217	34.820		0.000	0.000	0.000					NO TAKE REQUIRED		
533WL	DONALD J. FISCHER AKA DONALD E. FISCHER AND BEVERLY A. FISCHER	343 - 346	01-347 2359 1977	A01 79 696	91-01337	40.000	2.001	10.753	0.278	10.475						20090611	0027380
533T		343 - 346	1954	277				0.318	0.000	0.318					TO CONSTRUCT A HEADER TILE	20090611	0027381
533T-1		343 - 346	1950	235				0.369	0.000	0.369			STATE	TO CONSTRUCT A HEADER TILE	20090611	0027381	
534-538	NOT USED																

NOTE: ALL TEMPORARY PARCELS TO BE OF 24 MONTH DURATION.

NOTE: UNDER NO CIRCUMSTANCES ARE TEMPORARY EASEMENTS TO BE USED FOR STORAGE OF MATERIAL OR EQUIPMENT BY THE CONTRACTOR UNLESS NOTED OTHERWISE.

* DENOTES RIGHT OF WAY ENCROACHMENT

+ DENOTES REMOVAL ITEMS, FOR DESCRIPTION OF REMOVAL ITEMS SEE CORRESPONDING RIGHT OF WAY PLAN SHEET

FIELD REVIEW BY	J.D.B.	DATE:	5/15/06
OWNERSHIP VERIFIED BY	J.D.B.	DATE:	5/15/06
DATE COMPLETED	AUGUST 18, 2006		

FEDERAL PROJECT NO.

PID NO. 20404

STATE JOB NO. 42379 (0)

R/W DESIGNER: JDB
R/W REVIEWER: JLV

SUMMARY OF ADDITIONAL RIGHT OF WAY

HEN / LUC - 24 - 10.42 / 0.00

42 / 51

84 / 388

1099 / 1193

S:\Projects\Projects K-O\O\HDR\80444\ROW\Sheets\20404RS04(1084).dgn 12/19/2012 12:59:14 PM

NET RESIDUE = RECORD AREA - TOTAL PRO - NET TAKE

GRANTEE:

ALL RIGHT OF WAY ACQUIRED IN THE NAME OF THE STATE OF OHIO UNLESS OTHERWISE SHOWN.

ALL AREAS IN ACRES

PARCEL NO.	OWNER	SHEET NO.	OWNERS RECORD		AUDITOR'S PARCEL	RECORD AREA	TOTAL P.R.O.	GROSS TAKE	P.R.O. IN TAKE	NET TAKE	STRUC-TURE	NET RESIDUE		TYPE FUND	REMARKS AND PERSONALTY	AS ACQUIRED		
			BOOK	PAGE								LEFT	RIGHT			BOOK	PAGE	
539	FALLEN TIMBERS DEVELOPMENT COMPANY, AN OHIO CORPORATION	347, 348	97-082	B05	91-00941	35.160	0.837	0.000	0.000	0.000				STATE	NO TAKE REQUIRED			
			97-082	B05	38-14687	38.800	0.047	0.000	0.000	0.000								
	GRAND TOTAL					73.960	0.884	0.000	0.000	0.000			72.325					
539A	FALLEN TIMBERS DEVELOPMENT COMPANY	N/A	98-311	E03	91-00944	2.810		0.000	0.000	0.000					NO TAKE REQUIRED			
540	GARY F. KUNS AND RICHARD G. CONLEY	N/A	03-166	E09	91-00945	1.190		0.000	0.000	0.000					NO TAKE REQUIRED			
541WL	DONALD J. FISCHER, BONITA J. HOFFMAN AND JUDITH E. HOFFMAN	345 - 348	01-510	B10	91-01097	36.930	0.852	10.163	0.000	10.163					RECORD AREA = 36.930, CALCULATED AREA = 38.820	20090522	0023960	
541WDV	BERTHA L. FISCHER, LIFE ESTATE	345-348						2.603	0.000	2.603					TO BE ACQUIRED IN THE NAME OF THE LUCAS COUNTY COMMISSIONERS	20090522	0023961	
	GRAND TOTAL					36.930	0.852	12.766	0.000	12.766			2.526	20.786				
541T		345 - 348						0.305	0.000	0.305					TO CONSTRUCT A HEADER TILE	20090522	0023962	
541T-1		345 - 348						0.229	0.000	0.229					TO CONSTRUCT A HEADER TILE	20090522	0023962	
542WL	BETTY J. SCHULTZ, AS TRUSTEE OF THE BETTY J. SCHULTZ TRUST, DATED MARCH 10, 1995	347 - 350	95-114	A04	91-01061	9.820	0.263	2.803	0.000	2.803					RECORD AREA = 9.820, CALCULATED AREA = 11.820	20080829	0043304	
542WDV		347, 348						0.253	0.000	0.253					TO BE ACQUIRED IN THE NAME OF THE LUCAS COUNTY COMMISSIONERS	20080829	0043305	
	GRAND TOTAL					9.820	0.263	3.056	0.000	3.056				6.501				
542SL		347 - 350						0.320	0.000	0.320					TO COMPLETE GRADING AND MAINTAIN SLOPES	20080829	0043303	
542T		347-350						1.803	0.000	1.803					TO COMPLETE GRADING			
543WL	MANVILLE BUILDING MATERIALS CORPORATION, (A DELAWARE CORPORATION) *MANVILLE BUILDING MATERIALS CORPORATION	347 - 352	83-179	A03	91-00732	50.790	0.460	8.886	0.000	8.886			SEE WDV BELOW			20090105	0000241	
			82-007	A08	91-00551	0.880	0.000	0.393	0.000	0.393			-	0.487				
	TOTAL 543WL							9.279	0.000	9.279								
543WL-1		351 - 354,			91-00547	6.220	0.987	1.053	0.000	1.053			-	4.180			20090105	0000241
543WDV		347 - 350			91-00732			1.418	0.000	1.418			23.860	16.166	TO BE ACQUIRED IN THE NAME OF THE LUCAS COUNTY COMMISSIONERS	20090105	0000242	
		387, 388			91-00601	37.600	0.797	0.000	0.000	0.000			-	36.803				
					91-00597	0.890	0.000	0.000	0.000	0.000			-	0.890				
					91-00714	0.690	0.103	0.000	0.000	0.000			-	0.587				
	GRAND TOTAL					97.070	2.347	11.750	0.000	11.750			23.860	59.113				
544	CHARLES A. MILLER, ELAINE M. MILLER	N/A			91-00735	2.500		0.000	0.000	0.000					NO TAKE REQUIRED			
545	ROBERT E. PHILLIPS, STACIA R. PHILLIPS	N/A			91-00734	2.500		0.000	0.000	0.000					NO TAKE REQUIRED			
546WL	FALLEN TIMBERS FAIRWAYS AN OHIO GENERAL PARTNERSHIP	353, 354, 387, 388	92-583	E05	91-00234	31.057	0.000	0.103	0.000	0.103			30.954	-		20100910	0037033	
546T		353, 354, 387, 388						0.026	0.000	0.026				STATE	TO CONSTRUCT RETAINING WALL	20100910	0037033	

NOTE: ALL TEMPORARY PARCELS TO BE OF 24 MONTH DURATION.

NOTE: UNDER NO CIRCUMSTANCES ARE TEMPORARY EASEMENTS TO BE USED FOR STORAGE OF MATERIAL OR EQUIPMENT BY THE CONTRACTOR UNLESS NOTED OTHERWISE.

* DENOTES RIGHT OF WAY ENCROACHMENT

+ DENOTES REMOVAL ITEMS, FOR DESCRIPTION OF REMOVAL ITEMS SEE CORRESPONDING RIGHT OF WAY PLAN SHEET

JDB	10/01/09	ADDED PARCEL 542T
JDB	9/21/09	ADJUST AREAS 541WL, 541WDV, 542WL, 542WDV & 543WL
JDB	12/28/07	ADJUSTMENTS TO PARCEL 541 AREAS & REMARKS
JDB	12/27/07	CALCULATED ARE REMARK ADDED TO PARCEL 542
JDB	10/01/07	CHANGED 542T TO 542SL
JDB	7/31/07	ADDED PARCEL 546T
JDB	6/20/07	ADDED PARCELS 539WDV, 541WDV, 542WDV & 543WDV
REV. BY	DATE	DESCRIPTION
	J.D.B.	DATE: 5/15/06
FIELD REVIEW BY	J.D.B.	DATE: 5/15/06
OWNERSHIP VERIFIED BY	J.D.B.	DATE: 5/15/06
DATE COMPLETED	AUGUST 18, 2006	

FEDERAL PROJECT NO. 20404
 PID NO. 20404
 STATE JOB NO. 42379 (0)
 R/W DESIGNER JDB
 R/W REVIEWER JLW
 SUMMARY OF ADDITIONAL RIGHT OF WAY
 HEN / LUC - 24 - 10.42 / 0.00
 43 / 51
 85
 388
 1100
 1193

S:\Projects\Projects K-O\O\HDR\80444\ROW\Sheets\20404\RS042(085).dgn 12/19/2012 12:59:23 PM

NET RESIDUE = RECORD AREA - TOTAL PRO - NET TAKE

GRANTEE:

ALL RIGHT OF WAY ACQUIRED IN THE NAME OF THE STATE OF OHIO UNLESS OTHERWISE SHOWN.

ALL AREAS IN ACRES

PARCEL NO.	OWNER	SHEET NO.	OWNERS RECORD		AUDITOR'S PARCEL	RECORD AREA	TOTAL P.R.O.	GROSS TAKE	P.R.O. IN TAKE	NET TAKE	STRUC-TURE	NET RESIDUE		TYPE FUND	REMARKS AND PERSONALTY	AS ACQUIRED	
			BOOK	PAGE								LEFT	RIGHT			BOOK	PAGE
547WL	MANVILLE SALES CORPORATION, A DELAWARE CORPORATION	349 - 354, 387, 388	88-494	C12	91-00544	28.190	0.000	11.036	0.000	11.036		14.044	3.110	STATE		20090105	0000243
547T		351, 352						0.023	0.000	0.023					↑	20090105	0000244
547SL		351, 352						0.650	0.000	0.650						20090105	0000249
547SL-1		351, 352, 387, 388						0.191	0.000	0.191						20090105	0000249
548WL	FALLEN TIMBERS FAIRWAYS	353, 354, 387, 388	90-226	D01	91-00204	0.770	0.000	0.537	0.000	0.537		0.233	-			20100910	0037033
549SH	NORFOLK SOUTHERN COMBINED	387, 388	1864	226	91-99001			0.374	0.000	0.374						20081002	0048867
549SH-1	RAILWAY SUBSIDIARIES	387, 388						0.063	0.000	0.063							
549A		387, 388						0.068	0.000	0.068						20081002	0048867
549T		387, 388						0.959	0.000	0.959						20081002	0048867
550-553	NOT USED																
554	ROBERT J. PEINERT JACKIE S. PEINERT	381, 382			91-00321	6.460		0.000	0.000	0.000							
555WL	GEORGIA E. GRABKE	353, 354, 381, 382	02-216	C06	91-00323 91-00319	16.930 3.280	0.041 0.236	0.817 0.000	0.000 0.000	0.817 0.000		-	16.072 3.044			20070904	0052845
	GRAND TOTAL					20.210	0.277	0.817	0.000	0.817		-	19.116				
555UV		353, 354, 381, 382			91-00323			0.358	0.000	0.358						20070904	0052846
556WL	WATERVILLE GAS COMPANY, AN OHIO CORPORATION	353, 354	84-426	E11	91-00051	16.900	0.088	1.611	0.000	1.611		-	15.201			20081009	0050039
556UV		353, 354						0.226	0.000	0.226						20081009	0050040
556UV-1		353, 354						0.209	0.000	0.209							
556AWL	WATERVILLE GAS & OIL COMPANY, AN OHIO CORPORATION	353 - 356	80-293	D03	91-00134	13.430	0.000	2.254	0.000	2.254		-	11.167LL			20081009	0050037
556AUV		353 - 356						0.224	0.000	0.224						20081009	0050038
556AUV-1		353 - 356						0.224	0.000	0.224							
557WL	MANVILLE BUILDING MATERIALS CORPORATION NKA MANVILLE SALES CORPORATION	355 - 358	82-007	A08	38-14127 91-00217	78.640 4.260	0.725 0.394	4.156 0.000	0.000 0.000	4.156 0.000		-	73.759 3.866			20090105	0000245
	GRAND TOTAL					82.900	1.119	4.156	0.000	4.156		-	77.625				
557UV		355 - 358			38-14127			0.578	0.000	0.578						20090105	0000246
557UV-1		355 - 358			38-14127			0.548	0.000	0.548						20090105	0000247
557T		355 - 358			38-14127			0.509	0.000	0.509						20090105	0000248
557T-1		357 - 360			38-14127			0.793	0.000	0.793				STATE		20090105	0000248

NOTE: ALL TEMPORARY PARCELS TO BE OF 24 MONTH DURATION.

NOTE: UNDER NO CIRCUMSTANCES ARE TEMPORARY EASEMENTS TO BE USED FOR STORAGE OF MATERIAL OR EQUIPMENT BY THE CONTRACTOR UNLESS NOTED OTHERWISE.

* DENOTES RIGHT OF WAY ENCROACHMENT

+ DENOTES REMOVAL ITEMS, FOR DESCRIPTION OF REMOVAL ITEMS SEE CORRESPONDING RIGHT OF WAY PLAN SHEET

JDB	9/18/08	REVISED AREAS OF PARCELS 547WL AND 548WL
JDB	7/31/07	ADDED 549SH-1 & ADJUSTED AREAS OF SH, A & T
JDB	7/31/07	CHANGED 547T-1 & T-2 TO SL & SL-1 & ADJUSTED AREA
JDB	1/29/07	SPLIT PARCEL 556 TO 556 & 556A
REV. BY	DATE	DESCRIPTION
FIELD REVIEW BY	J.D.B.	DATE: 5/15/06
OWNERSHIP VERIFIED BY	J.D.B.	DATE: 5/15/06
DATE COMPLETED	AUGUST 18, 2006	

FEDERAL PROJECT NO.

PID NO. 20404

STATE JOB NO. 42379 (0)

R/W DESIGNER JDB
R/W REVIEWER JLW

SUMMARY OF ADDITIONAL RIGHT OF WAY

HEN / LUC-24-10.42 / 0.00

44 / 51

86
388

1101
1193

S:\Projects\Projects K-O\O\HDR\80444\ROW\Sheets\20404\RS043(086).dgn 12/19/2012 12:59:32 PM

PAGE INTENTIONALLY LEFT BLANK

REV. BY	DATE	DESCRIPTION
FIELD REVIEW BY	DATE:	
OWNERSHIP VERIFIED BY	DATE:	
DATE COMPLETED		

46 / 51
 88
 388
 673
 775

HEN / LUC - 24 - 10.42 / 0.00

SUMMARY OF
ADDITIONAL RIGHT OF WAY

RAW DESIGNER
JDB
RAW REVIEWER
JLW

STATE JOB NO.
42379 (0)

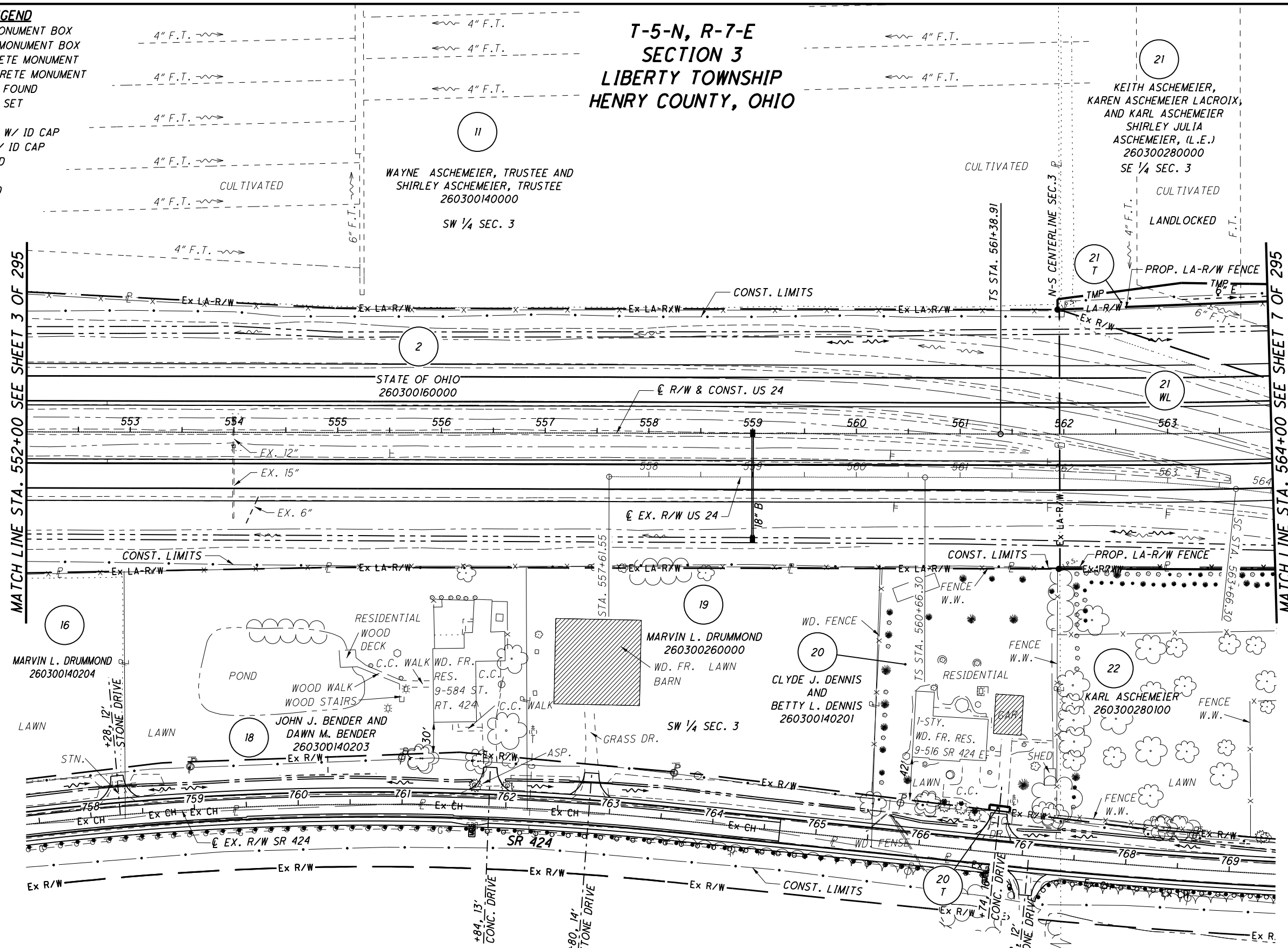
PID NO.
20404

FEDERAL
PROJECT NO.

MONUMENT LEGEND

- ◻ EXISTING R/W MONUMENT BOX
- ◻ PROPOSED R/W MONUMENT BOX
- ⊙ EXISTING CONCRETE MONUMENT
- PROPOSED CONCRETE MONUMENT
- ✕ RAILROAD SPIKE FOUND
- ✕ RAILROAD SPIKE SET
- I.P.F. IRON PIN FOUND
- I.P.F. IRON PIN FOUND W/ ID CAP
- I.P.S. IRON PIN SET W/ ID CAP
- ⊙ I.P.F. IRON PIPE FOUND
- ⊙ I.P.S. IRON PIPE SET
- R.K.F. P.K. NAIL FOUND
- R.K.S. P.K. NAIL SET

**T-5-N, R-7-E
SECTION 3
LIBERTY TOWNSHIP
HENRY COUNTY, OHIO**



MATCH LINE STA. 552+00 SEE SHEET 3 OF 295

MATCH LINE STA. 564+00 SEE SHEET 7 OF 295

NOTES

THE PROPOSED RIGHT OF WAY SHALL BE REFERENCED FROM THE CENTERLINE OF RIGHT OF WAY.

MONUMENTS REFERRED TO AS "IRON PINS SET" ARE 3/4 INCH DIAMETER BY 30 INCH LONG BARS WITH A 1/2 INCH DIAMETER ALUMINUM CAP.

△ DENOTES R/W ENCROACHMENT.

STRUCTURE KEY

- ◻ RESIDENTIAL
- ◼ COMMERCIAL
- ▨ OUT-BUILDING

KEITH ASCHEMEIER,
KAREN ASCHEMEIER LACROIX,
AND KARL ASCHEMEIER
SHIRLEY JULIA
ASCHEMEIER, (L.E.)
260300280000
SE 1/4 SEC. 3

WAYNE ASCHEMEIER, TRUSTEE AND
SHIRLEY ASCHEMEIER, TRUSTEE
260300140000
SW 1/4 SEC. 3

STATE OF OHIO
260300160000

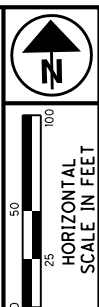
MARVIN L. DRUMMOND
260300260000
WD. FR. LAWN
BARN

CLYDE J. DENNIS
AND
BETTY L. DENNIS
260300140201

JOHN J. BENDER AND
DAWN M. BENDER
260300140203

KARL ASCHEMEIER
260300280100

1/4 COR. SEC. 3
5/8 I. PIN FND.
SEC. 3
SEC. 10



PID NO.
20404

R/W DESIGNER
BAL
R/W REVIEWER
KCD

**RIGHT OF WAY PLAN - US 24
STA. 552+00 TO STA. 564+00**

HEN / LUC-24-10.42 / 0.00

5 / 295

98
388
196
201

REV. BY	DATE	DESCRIPTION
JDB	12/14/06	ADJUSTMENTS MADE TO 21WL & 21T
TCJ	7/25/06	LABELLED PARCEL 2
DATE COMPLETED	JUNE 29, 2006	

S:\Projects\Projects K-O\O\HDR\80446\ROW\sheets\Part 1\20404RT003(098).dgn 12/19/2012 2:07:05 PM

MONUMENT LEGEND

- ▭ EXISTING R/W MONUMENT BOX
- ▭ PROPOSED R/W MONUMENT BOX
- ⊙ EXISTING CONCRETE MONUMENT
- PROPOSED CONCRETE MONUMENT
- ✕ RAILROAD SPIKE FOUND
- ✕ RAILROAD SPIKE SET
- I.P.F. IRON PIN FOUND
- I.P.F. IRON PIN FOUND W/ ID CAP
- I.P.S. IRON PIN SET W/ ID CAP
- ⊙ I.P.F. IRON PIPE FOUND
- ⊙ I.P.S. IRON PIPE SET
- P.K.F. P.K. NAIL FOUND
- P.K.S. P.K. NAIL SET

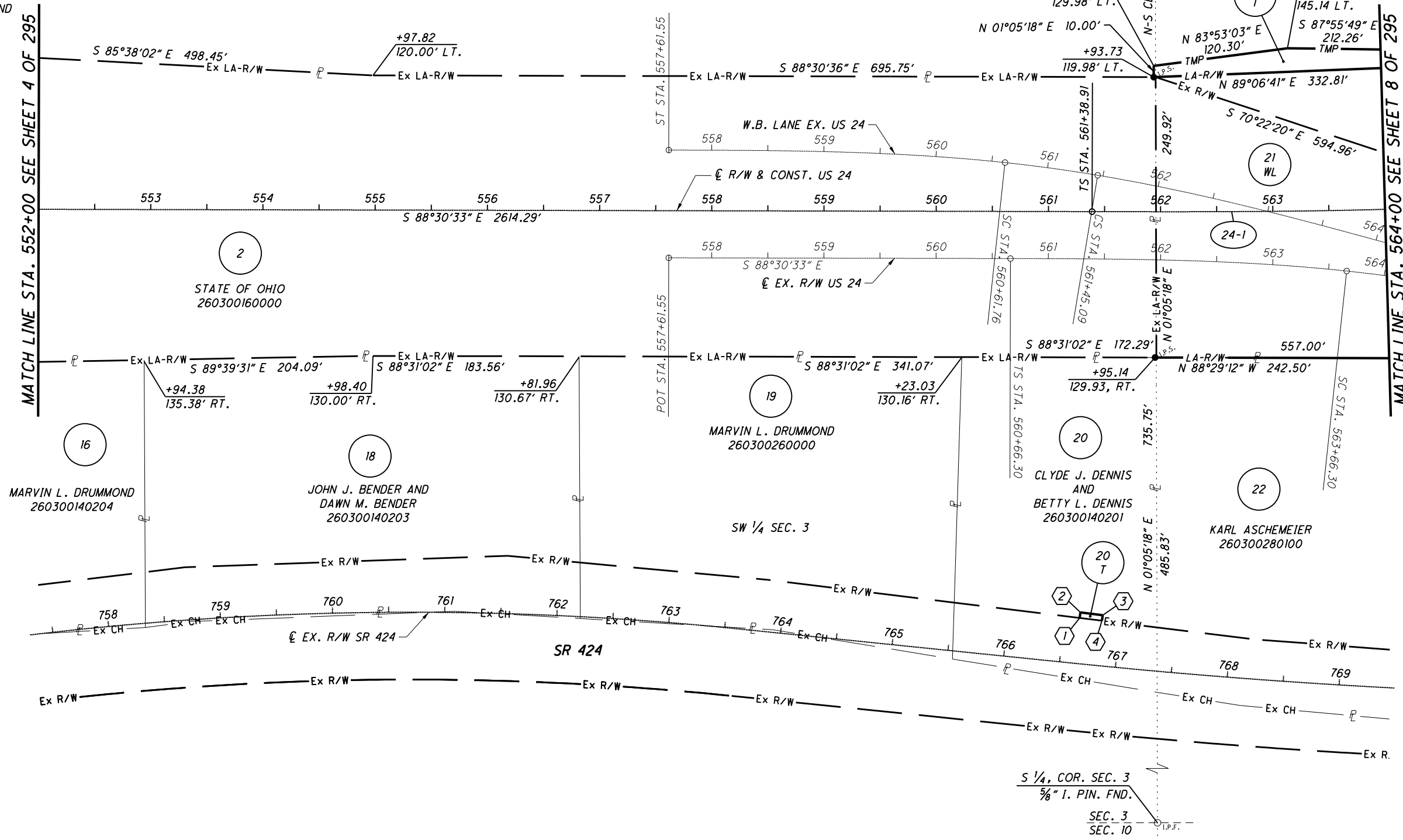
CURVE 24-1

PI STA. 570+16.14
 $\Delta = 26^{\circ}39'27''$ (LT)
 $Dc = 02^{\circ}00'00''$
 $R = 2,864.79'$
 $Ls = 396.00'$
 $\theta s = 03^{\circ}57'36''$
 $LT = 264.07'$
 $ST = 132.06'$
 $x = 395.81'$
 $y = 9.12'$
 $k = 197.97'$
 $p = 2.28'$
 $\Delta c = 18^{\circ}44'15''$ (LT)
 $Lc = 936.87'$
 $Ts = 877.23'$
 $Es = 81.65'$

**T-5-N, R-7-E
 SECTION 3
 LIBERTY TOWNSHIP
 HENRY COUNTY, OHIO**

WAYNE ASCHEMEIER, TRUSTEE AND
 SHIRLEY ASCHEMEIER, TRUSTEE
 260300140000
 SW 1/4 SEC. 3

KEITH ASCHEMEIER,
 KAREN ASCHEMEIER LACROIX,
 AND KARL ASCHEMEIER
 SHIRLEY JULIA
 ASCHEMEIER, (L.E.)
 260300280000
 SE 1/4 SEC. 3



W.B. LANE EX. CURVE DATA
 P.I. STA. 561+04.88
 $\Delta = 15^{\circ}20'00''$ (RT)
 $Dc = 04^{\circ}00'00''$
 $R = 1,432.39'$
 $Ls = 300.00'$
 $\theta s = 06^{\circ}00'00''$
 $LT = 200.12'$
 $ST = 100.10'$
 $x = 299.67'$
 $y = 10.46'$
 $k = 149.95'$
 $p = 2.62'$
 $\Delta c = 03^{\circ}20'00''$ (RT)
 $Lc = 83.33'$
 $Ts = 343.12'$
 $Es = 15.56'$

EX. R/W CURVE DATA
 P.I. STA. 564+09.42
 $\Delta = 15^{\circ}20'00''$ (RT)
 $Dc = 04^{\circ}00'00''$
 $R = 1,432.39'$
 $Ls = 300.00'$
 $\theta s = 06^{\circ}00'00''$
 $LT = 200.12'$
 $ST = 100.10'$
 $x = 299.67'$
 $y = 10.46'$
 $k = 149.95'$
 $p = 2.62'$
 $\Delta c = 03^{\circ}20'00''$ (RT)
 $Lc = 83.33'$
 $Ts = 343.12'$
 $Es = 15.56'$

NOTES
 THE PROPOSED RIGHT OF WAY SHALL BE REFERENCED FROM THE CENTERLINE OF RIGHT OF WAY.

MONUMENTS REFERRED TO AS "IRON PINS SET" ARE 3/4 INCH DIAMETER BY 30 INCH LONG BARS WITH A 1/2 INCH DIAMETER ALUMINUM CAP.

△ DENOTES R/W ENCROACHMENT.

PARCEL 20 T DETAIL TABLE

POINT	STATION	OFFSET	COURSE	BEARING	DISTANCE
1	561+28.67	362.23' RT.	1-2	N 08°20'46" E	5.00'
2	561+29.26	357.27' RT.	2-3	S 81°39'14" E	20.00'
3	561+49.10	359.65' RT.	3-4	S 08°20'46" W	5.00'
4	561+48.51	364.62' RT.	4-1	N 81°39'14" W	20.00'

REV. BY	DATE	DESCRIPTION
JDB	12/14/06	ADJUSTMENTS MADE TO 21WL & 21T
TCJ	7/25/06	LABELED PARCEL 2
REV. BY	DATE	DESCRIPTION
DATE COMPLETED	JUNE 29, 2006	



 HORIZONTAL SCALE IN FEET
 0 25 50 100

PID NO. **20404**
 R/W DESIGNER **BAL**
 R/W REVIEWER **KCD**

RIGHT OF WAY PLAN - US 24
STA. 552+00 TO STA. 564+00

6 / 295
 99
 388
 197
 201

S:\Projects\Projects K-O\O\HDR\80446\ROW\Sheets\Part 1\20404R003(099).dgn 12/19/2012 2:07:06 PM

MONUMENT LEGEND

- EXISTING R/W MONUMENT BOX
- ▣ PROPOSED R/W MONUMENT BOX
- ⊙ EXISTING CONCRETE MONUMENT
- PROPOSED CONCRETE MONUMENT
- ✕ RAILROAD SPIKE FOUND
- ✕ RAILROAD SPIKE SET
- I.P.F. IRON PIN FOUND
- ⊙ I.P.F. IRON PIN FOUND W/ ID CAP
- I.P.S. IRON PIN SET W/ ID CAP
- ⊙ I.P.S. IRON PIPE FOUND
- ⊙ I.P.S. IRON PIPE SET
- P.K.F. P.K. NAIL FOUND
- P.K.S. P.K. NAIL SET

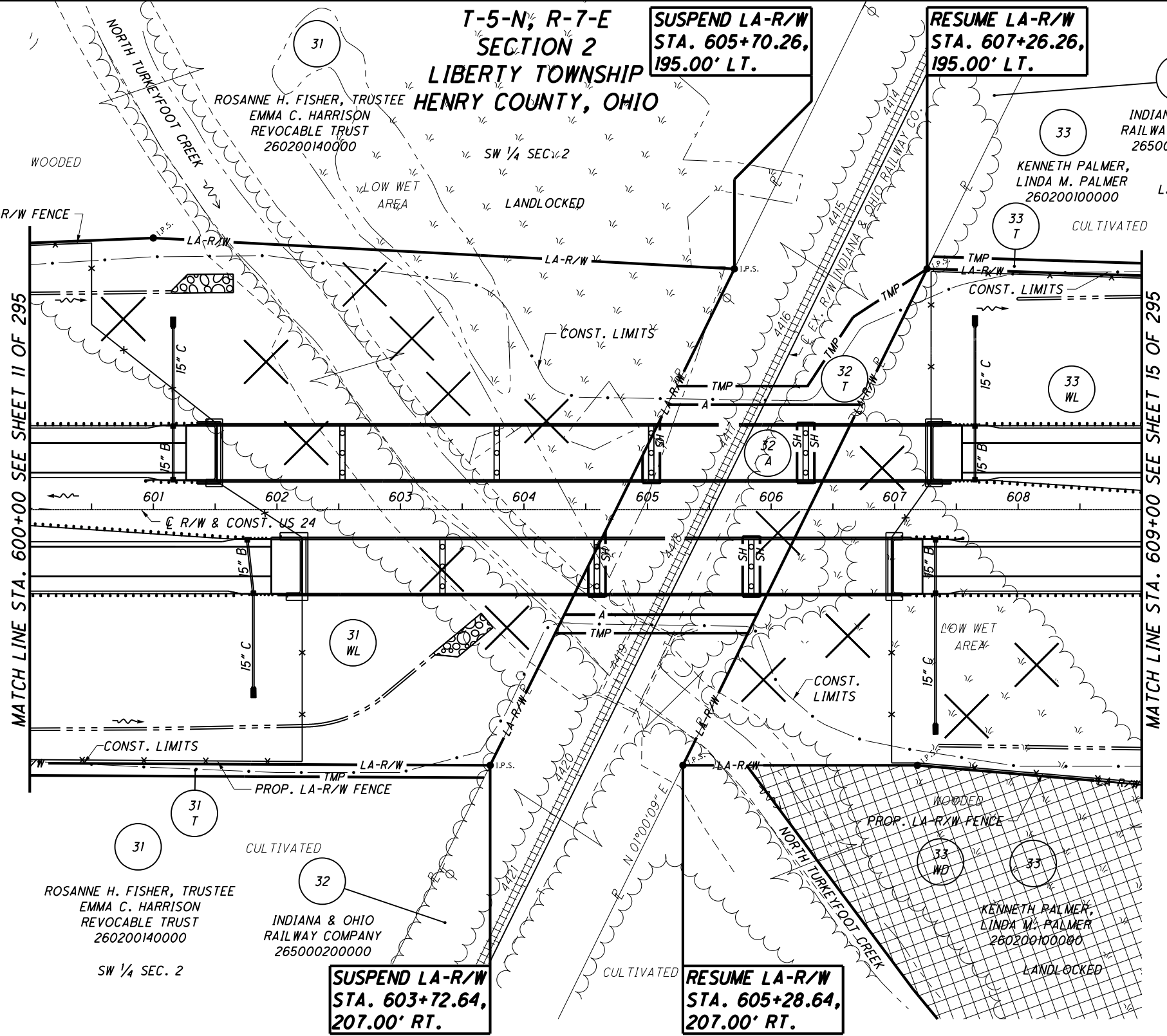
**T-5-N, R-7-E
SECTION 2
LIBERTY TOWNSHIP
HENRY COUNTY, OHIO**

**SUSPEND LA-R/W
STA. 605+70.26,
195.00' LT.**

**RESUME LA-R/W
STA. 607+26.26,
195.00' LT.**

**SUSPEND LA-R/W
STA. 603+72.64,
207.00' RT.**

**RESUME LA-R/W
STA. 605+28.64,
207.00' RT.**



MATCH LINE STA. 600+00 SEE SHEET II OF 295

MATCH LINE STA. 609+00 SEE SHEET 15 OF 295

***NOTE**
FOR DETAIL OF INDIANA & OHIO
RAILWAY COMPANY PARCELS SEE
RAILROAD PLAT PAGE 95 OF 295.

(SEE SHEET 91 OF 295)

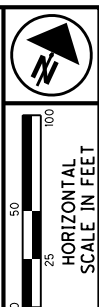
NOTES
THE PROPOSED RIGHT OF WAY SHALL BE REFERENCED FROM THE CENTERLINE OF RIGHT OF WAY.

MONUMENTS REFERRED TO AS "IRON PINS SET" ARE 3/4 INCH DIAMETER BY 30 INCH LONG BARS WITH A 1 1/2 INCH DIAMETER ALUMINUM CAP.

△ DENOTES R/W ENCROACHMENT.

STRUCTURE KEY

- RESIDENTIAL
- COMMERCIAL
- ▨ OUT-BUILDING



PID NO.
20404

R/W DESIGNER
BAL
R/W REVIEWER
KCD

**RIGHT OF WAY PLAN - US 24
STA. 600+00 TO STA. 609+00**

HEN / LUC-24-10.42 / 0.00

13 / 295

106
388
691
775

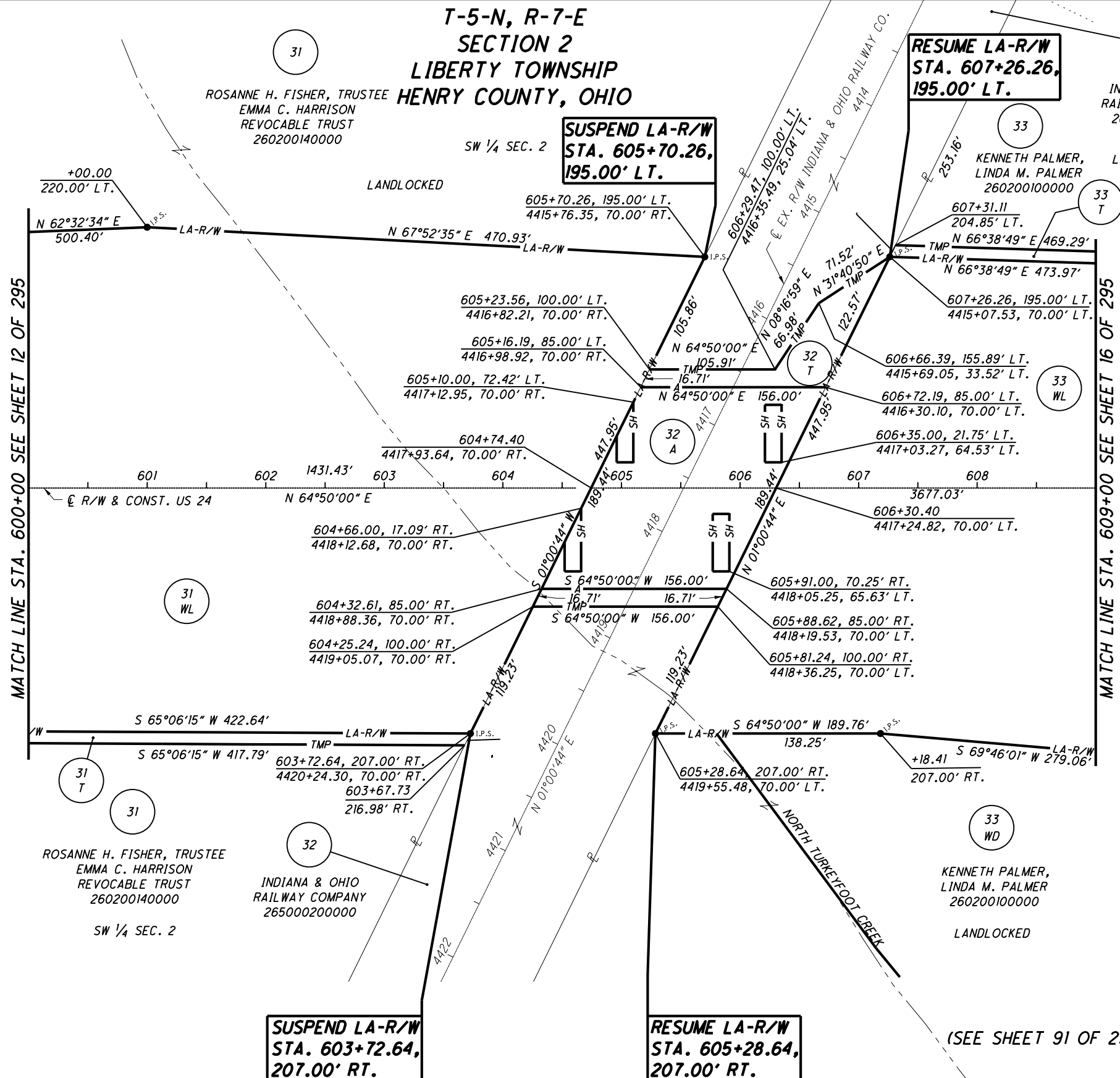
REV. BY	DATE	DESCRIPTION
JDB	12/18/06	ADDED PARCEL 33WD
TCJ	11/03/06	REV. LA-R/W LINES DUE TO EPA
TCJ	11/03/06	ADDED TEMP. EASEMENTS FOR SOIL BUTTRESS
REV. BY	DATE	DESCRIPTION
DATE COMPLETED	JUNE 29, 2006	

S:\Projects\Projects K-O\O\HDR\80443\ROW\Sheets\20404RT007(106).dgn 12/19/2012 10:54:38 AM

MONUMENT LEGEND

- ☐ EXISTING R/W MONUMENT BOX
- ▣ PROPOSED R/W MONUMENT BOX
- ⊙ EXISTING CONCRETE MONUMENT
- PROPOSED CONCRETE MONUMENT
- ✕ RAILROAD SPIKE FOUND
- ✕ RAILROAD SPIKE SET
- I.P.F. IRON PIN FOUND
- I.P.F. IRON PIN FOUND W/ ID CAP
- I.P.S. IRON PIN SET W/ ID CAP
- ⊙ I.P.F. IRON PIPE FOUND
- ⊙ I.P.S. IRON PIPE SET
- P.K.F. P.K. NAIL FOUND
- P.K.S. P.K. NAIL SET

**T-5-N, R-7-E
SECTION 2
LIBERTY TOWNSHIP
HENRY COUNTY, OHIO**



NOTES
 THE PROPOSED RIGHT OF WAY SHALL BE REFERENCED FROM THE CENTERLINE OF RIGHT OF WAY.
 MONUMENTS REFERRED TO AS "IRON PINS SET" ARE 3/4 INCH DIAMETER BY 30 INCH LONG BARS WITH A 1 1/2 INCH DIAMETER ALUMINUM CAP.
 Δ DENOTES R/W ENCROACHMENT.

***NOTE**
 FOR DETAIL OF INDIANA & OHIO RAILWAY COMPANY PARCELS SEE RAILROAD PLAT PAGES 96 AND 97 OF 295.

REV. BY	DATE	DESCRIPTION
TCJ	12/18/06	REV. SHEET DUE TO WETLAND MITIGATION
TCJ	11/03/06	REV. R/W LINE DUE TO EPA
TCJ	11/03/06	ADDED TEMP. EASEMENTS FOR SOIL BUTTRESS
REV. BY	DATE	DESCRIPTION
DATE COMPLETED	JUNE 29, 2006	

HORIZONTAL SCALE IN FEET

PID NO. **20404**

R/W DESIGNER: BAL
 R/W REVIEWER: KCD

RIGHT OF WAY PLAN - US 24
STA. 600+00 TO STA. 609+00

HEN / LUC-24-10.42 / 0.00

14 / 295

107
388
692
775

S:\Projects\Projects K-O\O\HDR\80443\ROW\Sheets\20404\RB007(107).dgn 12/19/2012 10:54:39 AM

T-5-N, R-7-E
SECTION 2
LIBERTY TOWNSHIP
HENRY COUNTY, OHIO

CULTIVATED

34
THOMAS A. FRY
AND
ELIZABETH A. FRY
260200080000
NW 1/4 SEC. 2

33
KENNETH PALMER,
LINDA M. PALMER
260200100000

LANDLOCKED

36
JANE L. HAAS,
KATHY J. LEPPICH, AND
ROBERT J. ELLING,
ALFRED A. ELLING AND
VIRGINIA R. ELLING (L.E.)
260200220000

33
WD
KENNETH PALMER,
LINDA M. PALMER
260200100000
SW 1/4 SEC. 2
CULTIVATED

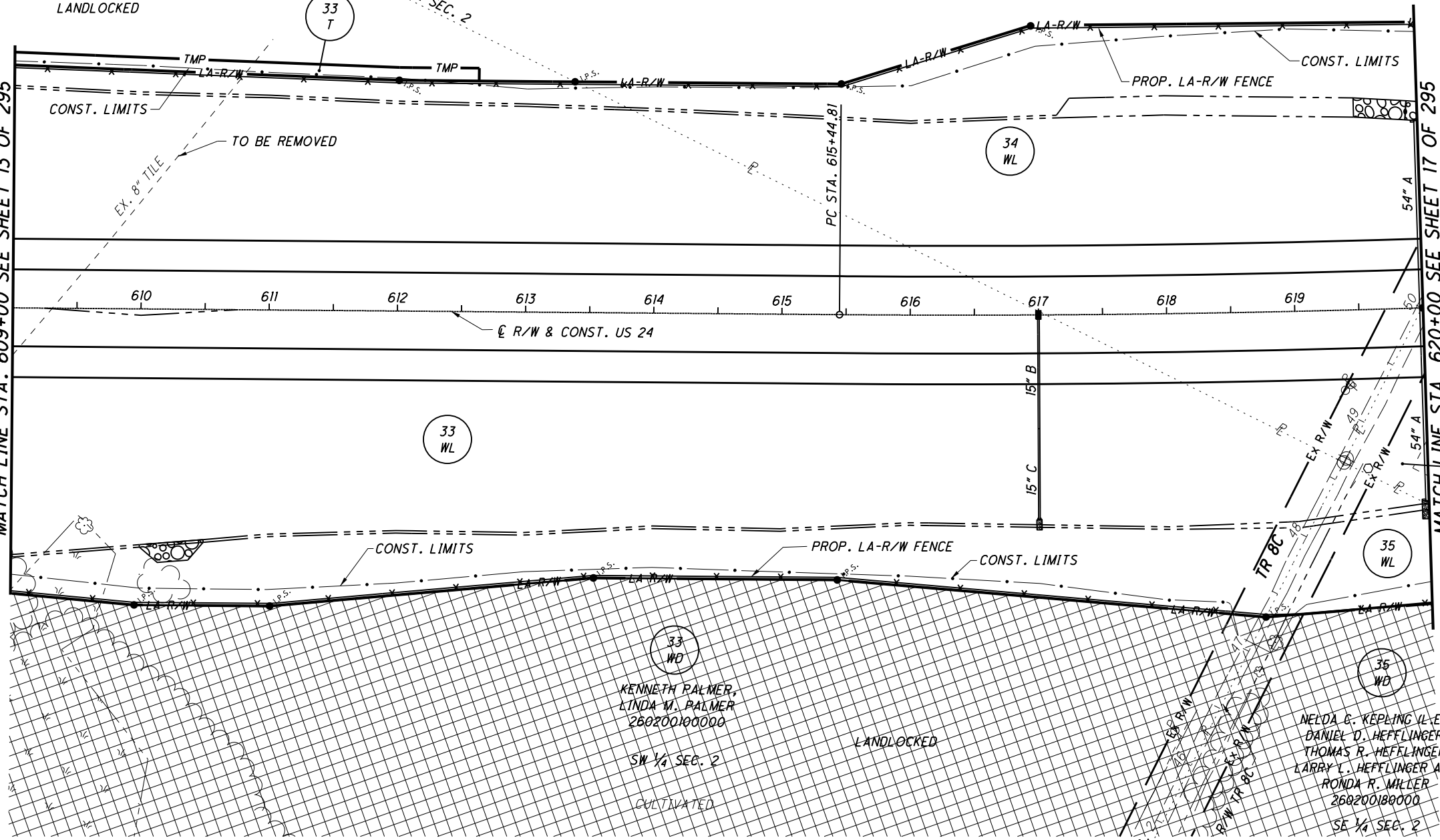
LANDLOCKED

35
WD
NELDA G. KEPLING (L.E.)
DANIEL D. HEFFLINGER,
THOMAS R. HEFFLINGER,
LARRY L. HEFFLINGER AND
RONDA R. MILLER
260200180000
SE 1/4 SEC. 2
CULTIVATED

LANDLOCKED

MATCH LINE STA. 609+00 SEE SHEET 13 OF 295

MATCH LINE STA. 620+00 SEE SHEET 17 OF 295



(SEE SHEET 91 OF 295)

- MONUMENT LEGEND**
- EXISTING R/W MONUMENT BOX
 - PROPOSED R/W MONUMENT BOX
 - EXISTING CONCRETE MONUMENT
 - PROPOSED CONCRETE MONUMENT
 - RAILROAD SPIKE FOUND
 - RAILROAD SPIKE SET
 - IRON PIN FOUND
 - IRON PIN FOUND W/ ID CAP
 - IRON PIN SET W/ ID CAP
 - IRON PIPE FOUND
 - IRON PIPE SET
 - P.K. NAIL FOUND
 - P.K. NAIL SET

- STRUCTURE KEY**
- RESIDENTIAL
 - COMMERCIAL
 - OUT-BUILDING

NOTES
THE PROPOSED RIGHT OF WAY SHALL BE REFERENCED FROM THE CENTERLINE OF RIGHT OF WAY.
MONUMENTS REFERRED TO AS "IRON PINS SET" ARE 3/4 INCH DIAMETER BY 30 INCH LONG BARS WITH A 1 1/2 INCH DIAMETER ALUMINUM CAP.
△ DENOTES R/W ENCROACHMENT.

REV. BY	DATE	DESCRIPTION
JDB	12/18/06	ADDED PARCELS 33WD & 35WD
TCJ	11/03/06	REV. LA-R/W LINE DUE TO EPA
TCJ	11/03/06	ADDED TEMP. EASEMENT FOR SOIL BUTTRESS
REV. BY	DATE	DESCRIPTION
DATE COMPLETED	JUNE 29, 2006	

PID NO. **20404**

R/W DESIGNER: BAL R/W REVIEWER: KCD

RIGHT OF WAY PLAN - US 24
STA. 609+00 TO STA. 620+00

HEN / LUC-24-10.42 / 0.00

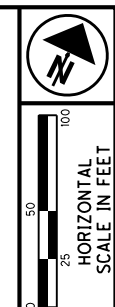
15 / 295

108
388

693
775

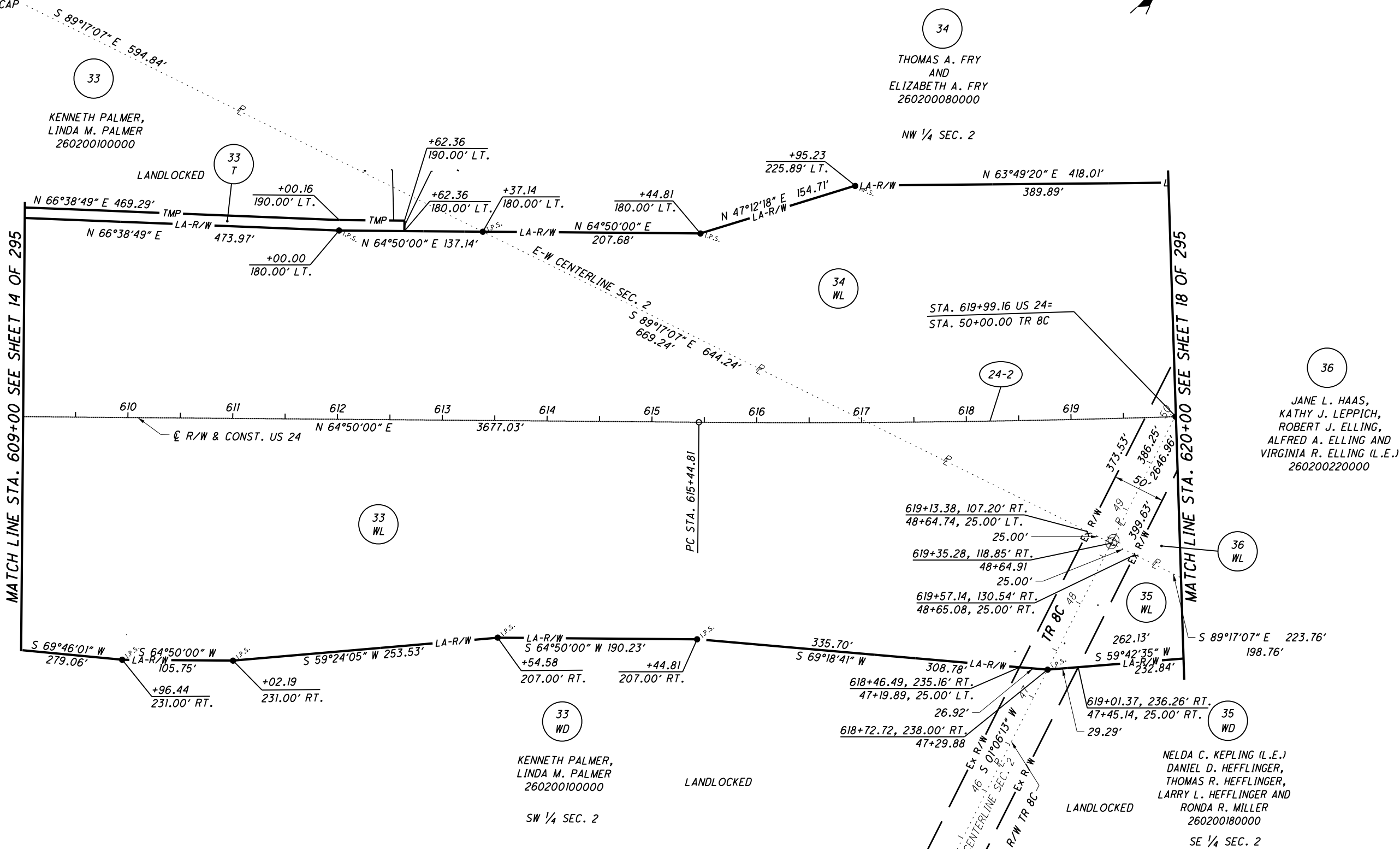
S:\Projects\Projects K-O\O\HDR\80443\ROW\Sheets_20404\RT008(108).dgn 12/19/2012 10:54:40 AM

T-5-N, R-7-E
SECTION 2
LIBERTY TOWNSHIP
HENRY COUNTY, OHIO



- MONUMENT LEGEND**
- ☐ EXISTING R/W MONUMENT BOX
 - ▣ PROPOSED R/W MONUMENT BOX
 - ⊙ EXISTING CONCRETE MONUMENT
 - PROPOSED CONCRETE MONUMENT
 - ✕ RAILROAD SPIKE FOUND
 - ✕ RAILROAD SPIKE SET
 - I.P.F. IRON PIN FOUND
 - ⊙ I.P.F. IRON PIN FOUND W/ ID CAP
 - I.P.S. IRON PIN SET W/ ID CAP
 - ⊙ I.P.S. IRON PIPE FOUND
 - I.P.S. IRON PIPE SET
 - P.K.F. P.K. NAIL FOUND
 - P.K.S. P.K. NAIL SET

CURVE 24-2
 PI STA. 623+29.37
 $\Delta = 07^{\circ}50'00''$ (LT)
 $D_c = 00^{\circ}30'00''$
 $R = 11,459.16'$
 $T = 784.56'$
 $L = 1,566.67'$
 $E = 26.83'$



NOTES
 THE PROPOSED RIGHT OF WAY SHALL BE REFERENCED FROM THE CENTERLINE OF RIGHT OF WAY.
 MONUMENTS REFERRED TO AS "IRON PINS SET" ARE 3/4 INCH DIAMETER BY 30 INCH LONG BARS WITH A 1/2 INCH DIAMETER ALUMINUM CAP.
 △ DENOTES R/W ENCROACHMENT.

(SEE SHEET 91 OF 295)

REV. BY	DATE	DESCRIPTION
TCJ	12/18/06	REV. DUE TO WETLAND MITIGATION
TCJ	11/03/06	REV. LA-R/W LINE DUE TO EPA
TCJ	11/03/06	ADDED TEMP. EASEMENT FOR SOIL BUTTRESS
REV. BY	DATE	DESCRIPTION
		JUNE 29, 2006

PID NO.
20404

R/W DESIGNER
BAL
R/W REVIEWER
KCD

RIGHT OF WAY PLAN - US 24
 STA. 609+00 TO STA. 620+00

HEN / LUC-24-10.42 / 0.00

16 / 295

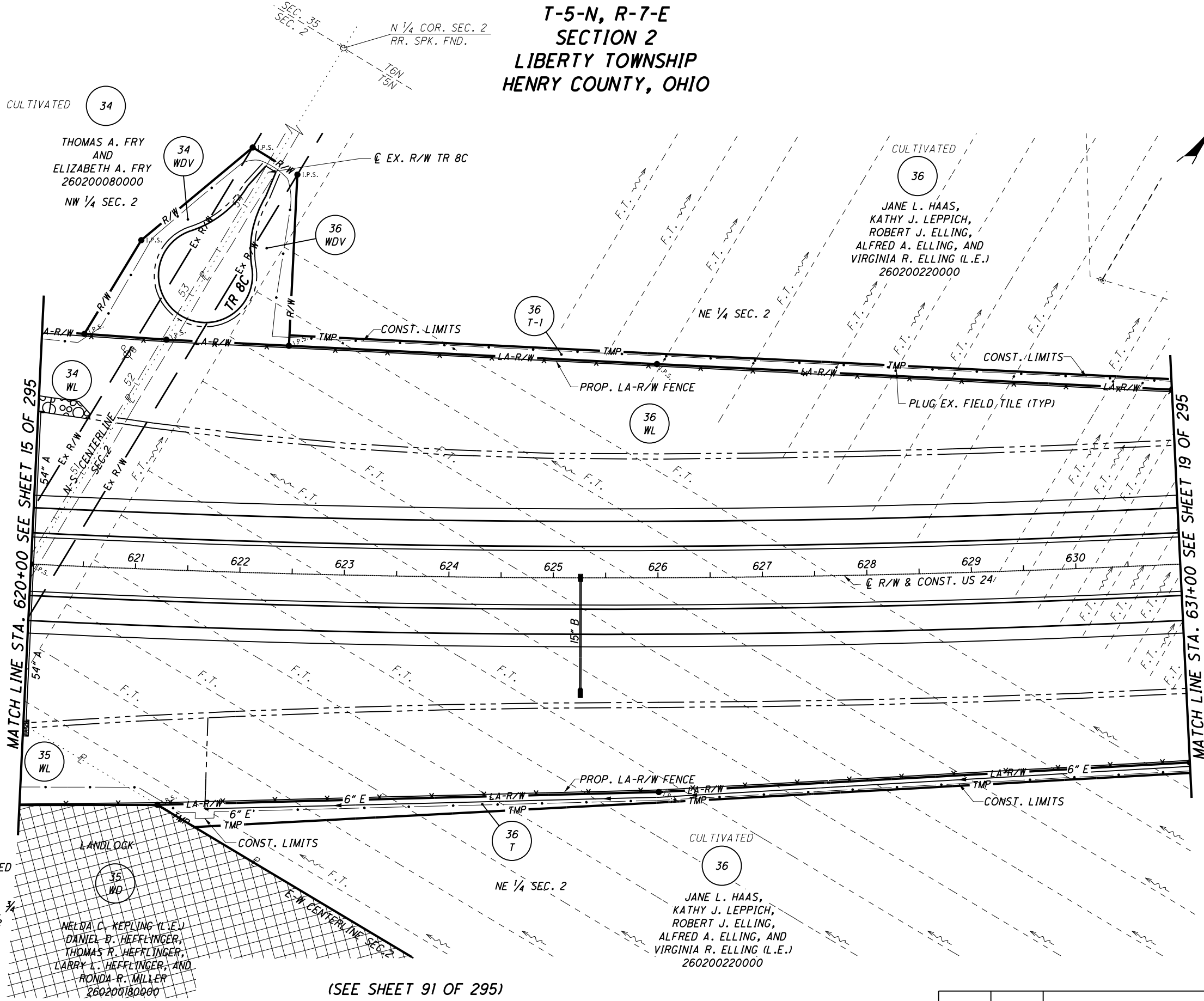
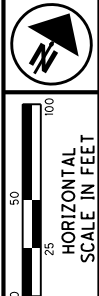
109
388
694
775

S:\Projects\Projects K-O\O\HDR\80443\ROW\sheets\20404R\B008(109).dgn 12/19/2012 10:54:41 AM

MONUMENT LEGEND

- ▣ EXISTING R/W MONUMENT BOX
- ▣ PROPOSED R/W MONUMENT BOX
- ⊙ EXISTING CONCRETE MONUMENT
- PROPOSED CONCRETE MONUMENT
- ✕ RAILROAD SPIKE FOUND
- ✕ RAILROAD SPIKE SET
- I.P.F. IRON PIN FOUND
- ⊙ I.P.F. IRON PIN FOUND W/ ID CAP
- I.P.S. IRON PIN SET W/ ID CAP
- ⊙ I.P.F. IRON PIPE FOUND
- ⊙ I.P.S. IRON PIPE SET
- P.K.F. P.K. NAIL FOUND
- P.K.S. P.K. NAIL SET

**T-5-N, R-7-E
SECTION 2
LIBERTY TOWNSHIP
HENRY COUNTY, OHIO**



MATCH LINE STA. 620+00 SEE SHEET 15 OF 295

MATCH LINE STA. 631+00 SEE SHEET 19 OF 295

NOTES
THE PROPOSED RIGHT OF WAY SHALL BE REFERENCED FROM THE CENTERLINE OF RIGHT OF WAY.

MONUMENTS REFERRED TO AS "IRON PINS SET" ARE 3/4 INCH DIAMETER BY 30 INCH LONG BARS WITH A 1 1/2 INCH DIAMETER ALUMINUM CAP.

△ DENOTES R/W ENCROACHMENT.

STRUCTURE KEY

- RESIDENTIAL
- COMMERCIAL
- ▨ OUT-BUILDING

(SEE SHEET 91 OF 295)

			110
			388
JDB	12/18/06	ADDED PARCEL 35WD	695
REV. BY	DATE	DESCRIPTION	775
DATE COMPLETED	JUNE 29, 2006		

PID NO. 20404

R/W DESIGNER: BAL
R/W REVIEWER: KCD

RIGHT OF WAY PLAN - US 24
STA. 620+00 TO STA. 631+00

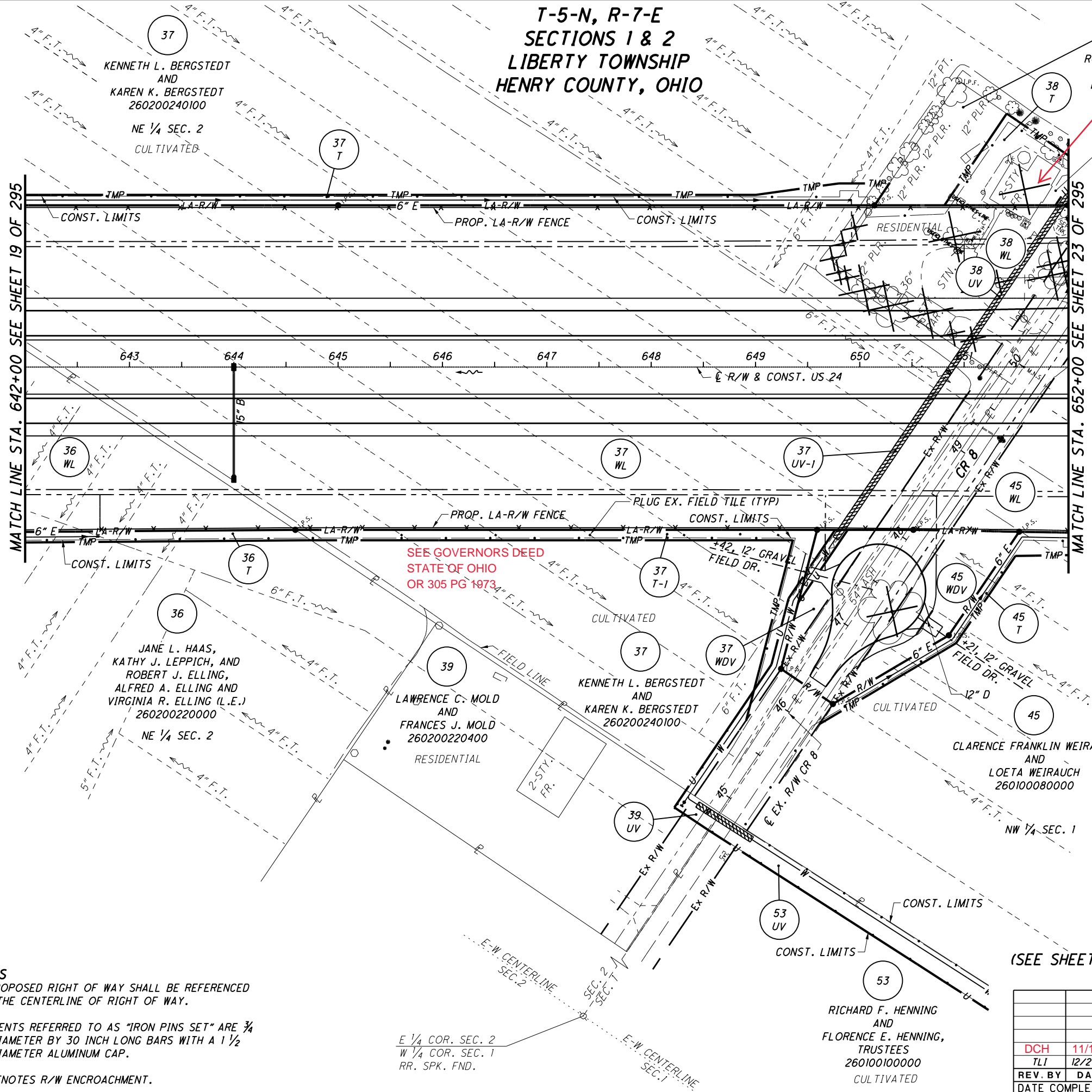
HEN / LUC-24-10.42 / 0.00
17 / 295

S:\Projects\Projects K-O\OHD\80443\ROW\Sheets\20404RT009(110).dgn 12/19/2012 10:54:43 AM

T-5-N, R-7-E
SECTIONS 1 & 2
LIBERTY TOWNSHIP
HENRY COUNTY, OHIO

MONUMENT LEGEND

- ☐ EXISTING R/W MONUMENT BOX
- ▣ PROPOSED R/W MONUMENT BOX
- ⊙ EXISTING CONCRETE MONUMENT
- PROPOSED CONCRETE MONUMENT
- ✕ RAILROAD SPIKE FOUND
- ✱ RAILROAD SPIKE SET
- I.R.F. IRON PIN FOUND
- ⊙ I.R.F. IRON PIN FOUND W/ ID CAP
- I.R.S. IRON PIN SET W/ ID CAP
- ⊙ I.R.S. IRON PIPE FOUND
- ⊙ I.R.S. IRON PIPE SET
- P.K.F. P.K. NAIL FOUND
- P.K.S. P.K. NAIL SET



ROBERT O. CORDES
AND
RUTHANN CORDES
260200240000
**SEE DIRECTORS DEED
OR 305, PG 228**
LOCATION OF LEACH
FIELD IS UNCERTAIN,
WELL APPROX.
100' SOUTH OF HOUSE,
SEPTIC TANK APPROX. 20'
EAST OF HOUSE

**SEE GOVERNORS DEED
STATE OF OHIO
OR 305 PG 1973**

(SEE SHEET 93 OF 295)

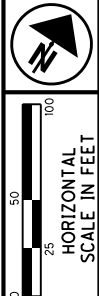
NOTES
THE PROPOSED RIGHT OF WAY SHALL BE REFERENCED FROM THE CENTERLINE OF RIGHT OF WAY.
MONUMENTS REFERRED TO AS "IRON PINS SET" ARE 3/4 INCH DIAMETER BY 30 INCH LONG BARS WITH A 1 1/2 INCH DIAMETER ALUMINUM CAP.
△ DENOTES R/W ENCROACHMENT.

STRUCTURE KEY

- ☐ RESIDENTIAL
- ▣ COMMERCIAL
- ▨ OUT-BUILDING

E 1/4 COR. SEC. 2
W 1/4 COR. SEC. 1
RR. SPK. FND.

RICHARD F. HENNING
AND
FLORENCE E. HENNING,
TRUSTEES
260100100000
CULTIVATED



PID NO.
20404

R/W DESIGNER
BAL
R/W REVIEWER
KCD

**RIGHT OF WAY PLAN - US 24
STA. 642+00 TO STA. 652+00**

HEN / LUC-24-10.42/ 0.00

21 / 295

114
388
699
775

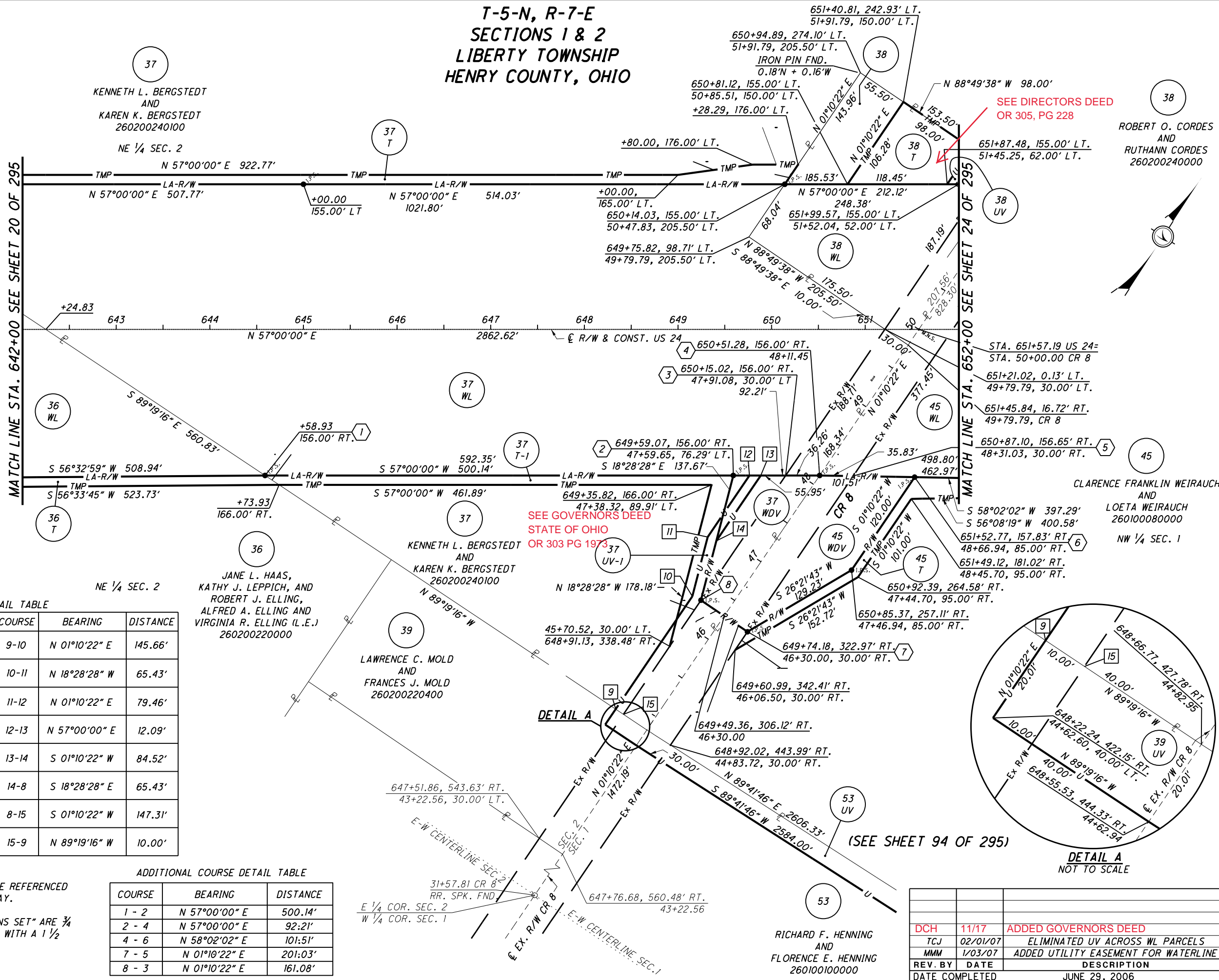
REV. BY	DATE	DESCRIPTION
DCH	11/17	ADDED GOVERNORS DEED
TLI	12/21/06	ADDED UTILITY EASEMENT FOR WATERLINE
DATE COMPLETED		JUNE 29, 2006

S:\Projects\Projects K-O\O\HDR\80443\ROW\Sheets\20404RT011(114).dgn 12/19/2012 10:54:47 AM

MONUMENT LEGEND

- ▣ EXISTING R/W MONUMENT BOX
- ▣ PROPOSED R/W MONUMENT BOX
- ⊙ EXISTING CONCRETE MONUMENT
- PROPOSED CONCRETE MONUMENT
- ✕ RAILROAD SPIKE FOUND
- ✕ RAILROAD SPIKE SET
- I.P.F. IRON PIN FOUND
- I.P.F. IRON PIN FOUND W/ ID CAP
- I.P.S. IRON PIN SET W/ ID CAP
- ⊙ I.P.F. IRON PIPE FOUND
- ⊙ I.P.S. IRON PIPE SET
- P.K.F. P.K. NAIL FOUND
- P.K.S. P.K. NAIL SET

**T-5-N, R-7-E
SECTIONS 1 & 2
LIBERTY TOWNSHIP
HENRY COUNTY, OHIO**



MATCH LINE STA. 642+00 SEE SHEET 20 OF 295

MATCH LINE STA. 652+00 SEE SHEET 24 OF 295

COURSE DETAIL TABLE

POINT	STATION	OFFSET	COURSE	BEARING	DISTANCE
9	648+33.48	405.60' RT.	9-10	N 01°10'22" E	145.66'
	44+82.61	40.00' LT.			
10	649+15.30	285.08' RT.	10-11	N 18°28'28" W	65.43'
	46+28.27	40.00' LT.			
11	649+31.71	221.74' RT.	11-12	N 01°10'22" E	79.46'
	46+89.89	62.00' LT.			
12	649+76.34	156.00' RT.	12-13	N 57°00'00" E	12.09'
	47+69.35	62.00' LT.			
13	649+88.43	156.00' RT.	13-14	S 01°10'22" W	84.52'
	47+76.14	52.00' LT.			
14	649+40.95	225.93' RT.	14-8	S 18°28'28" E	65.43'
	46+91.62	52.00' LT.			
8	649+24.54	289.27' RT.	8-15	S 01°10'22" W	147.31'
	46+30.00	30.00' LT.			
15	648+41.80	411.14' RT.	15-9	N 89°19'16" W	10.00'
	44+82.69	30.00' LT.			

ADDITIONAL COURSE DETAIL TABLE

COURSE	BEARING	DISTANCE
1 - 2	N 57°00'00" E	500.14'
2 - 4	N 57°00'00" E	92.21'
4 - 6	N 58°02'02" E	101.51'
7 - 5	N 01°10'22" E	201.03'
8 - 3	N 01°10'22" E	161.08'

NOTES
 THE PROPOSED RIGHT OF WAY SHALL BE REFERENCED FROM THE CENTERLINE OF RIGHT OF WAY.
 MONUMENTS REFERRED TO AS "IRON PINS SET" ARE 3/4 INCH DIAMETER BY 30 INCH LONG BARS WITH A 1/2 INCH DIAMETER ALUMINUM CAP.
 △ DENOTES R/W ENCROACHMENT.

REV. BY	DATE	DESCRIPTION
DCH	11/17	ADDED GOVERNORS DEED
TCJ	02/01/07	ELIMINATED UV ACROSS WL PARCELS
MMM	1/03/07	ADDED UTILITY EASEMENT FOR WATERLINE
REV. BY	DATE	DESCRIPTION
DATE COMPLETED	JUNE 29, 2006	

S:\Projects\Projects_K-O\OHDR\80443\ROW\sheets_20404R\B011115.dgn 12/19/2012 10:54:48 AM

HORIZONTAL SCALE IN FEET

PID NO. **20404**

R/W DESIGNER: BAL R/W REVIEWER: KCD

RIGHT OF WAY PLAN - US 24

STA. 642+00 TO STA. 652+00

HEN / LUC-24-10.42 / 0.00

22 / 295

115
388
700
775

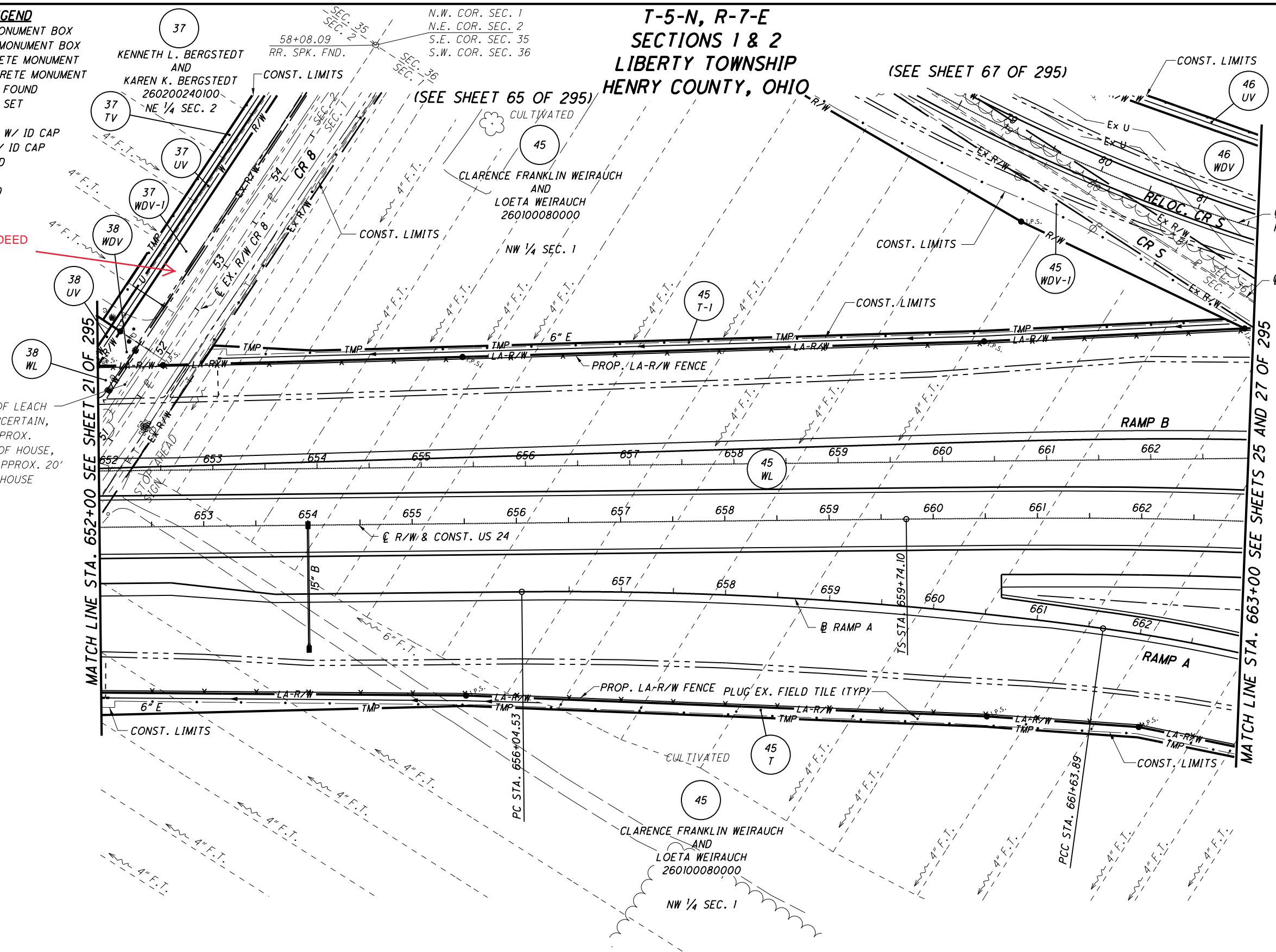
S:\Projects\Projects_K-O\O\HDR\80443\ROW\Sheets\20404RT012(116).dgn 12/19/2012 10:54:50 AM

MONUMENT LEGEND

- EXISTING R/W MONUMENT BOX
- PROPOSED R/W MONUMENT BOX
- EXISTING CONCRETE MONUMENT
- PROPOSED CONCRETE MONUMENT
- RAILROAD SPIKE FOUND
- RAILROAD SPIKE SET
- IRON PIN FOUND
- IRON PIN FOUND W/ ID CAP
- IRON PIN SET W/ ID CAP
- IRON PIPE FOUND
- IRON PIPE SET
- P.K. NAIL FOUND
- P.K. NAIL SET

SEE DIRECTORS DEED OR 305, PG 228

**T-5-N, R-7-E
SECTIONS 1 & 2
LIBERTY TOWNSHIP
HENRY COUNTY, OHIO**



LOCATION OF LEACH FIELD IS UNCERTAIN, WELL APPROX. 100' SOUTH OF HOUSE, SEPTIC TANK APPROX. 20' EAST OF HOUSE

NOTES

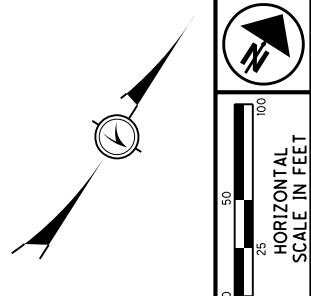
THE PROPOSED RIGHT OF WAY SHALL BE REFERENCED FROM THE CENTERLINE OF RIGHT OF WAY.

MONUMENTS REFERRED TO AS "IRON PINS SET" ARE 3/4 INCH DIAMETER BY 30 INCH LONG BARS WITH A 1 1/2 INCH DIAMETER ALUMINUM CAP.

△ DENOTES R/W ENCROACHMENT.

STRUCTURE KEY

- RESIDENTIAL
- COMMERCIAL
- OUT-BUILDING



PID NO.	20404
R/W DESIGNER	BAL
R/W REVIEWER	KCD
RIGHT OF WAY PLAN - US 24	STA. 652+00 TO STA. 663+00
HEN / LUC-24-10.42/ 0.00	23 / 295
116	388
701	775

REV. BY	DATE	DESCRIPTION
TCJ	2/23/07	ADDED 37 TV
MLM	2/19/07	REVISED 45WL, 45WDV-1 & 45T-1
MMM	12/21/06	ADDED UTILITY EASEMENT FOR WATERLINE
REV. BY	DATE	DESCRIPTION
DATE COMPLETED	JUNE 29, 2006	

MONUMENT LEGEND

- ☐ EXISTING R/W MONUMENT BOX
- ▣ PROPOSED R/W MONUMENT BOX
- ⊙ EXISTING CONCRETE MONUMENT
- PROPOSED CONCRETE MONUMENT
- ✱ RAILROAD SPIKE FOUND
- ✱ RAILROAD SPIKE SET
- I.P.F. IRON PIN FOUND
- I.P.F. IRON PIN FOUND W/ ID CAP
- I.P.S. IRON PIN SET W/ ID CAP
- ⊙ I.P.S. IRON PIPE FOUND
- I.P.S. IRON PIPE SET
- P.K.F. P.K. NAIL FOUND
- P.K.S. P.K. NAIL SET

CURVE 24-3

PI STA. 668+99.92
 $\Delta = 33^\circ 40' 54''$ (RT)
 $Dc = 02^\circ 30' 00''$
 $R = 2,291.83'$
 $Ls = 462.00'$
 $\theta s = 05^\circ 46' 30''$
 $LT = 308.16'$
 $ST = 154.15'$
 $x = 461.53'$
 $y = 15.51'$
 $k = 230.92'$
 $\rho = 3.88'$
 $\Delta c = 22^\circ 07' 54''$ (RT)
 $Lc = 885.27'$
 $Ts = 925.82'$
 $Es = 106.75'$

CURVE CRS-1

PI STA. 84+12.65
 $\Delta = 43^\circ 07' 57''$ (LT)
 $Dc = 03^\circ 00' 00''$
 $R = 1,909.86'$
 $Ls = 159.00'$
 $\theta s = 02^\circ 23' 06''$
 $LT = 106.01'$
 $ST = 53.01'$
 $x = 158.97'$
 $y = 2.21'$
 $k = 79.50'$
 $\rho = 0.55'$
 $\Delta c = 38^\circ 21' 45''$ (LT)
 $Lc = 1,278.75'$
 $Ts = 834.58'$
 $Es = 144.36'$

NOTES

THE PROPOSED RIGHT OF WAY SHALL BE REFERENCED FROM THE CENTERLINE OF RIGHT OF WAY.

MONUMENTS REFERRED TO AS "IRON PINS SET" ARE 3/4 INCH DIAMETER BY 30 INCH LONG BARS WITH A 1/2 INCH DIAMETER ALUMINUM CAP.

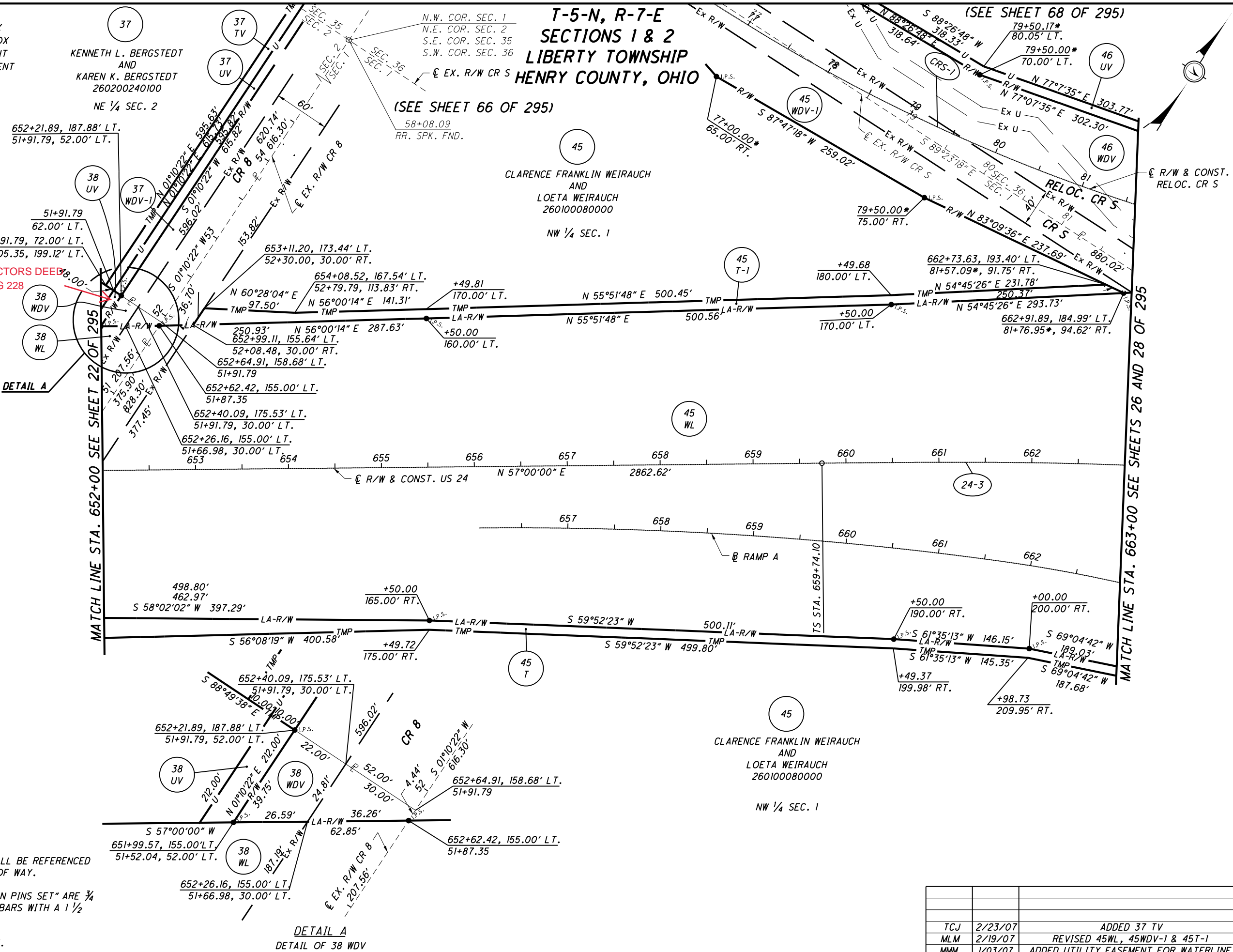
△ DENOTES R/W ENCROACHMENT.

* DENOTES RELOC. CR S STATIONING

**T-5-N, R-7-E
 SECTIONS 1 & 2
 LIBERTY TOWNSHIP
 HENRY COUNTY, OHIO**

(SEE SHEET 66 OF 295)

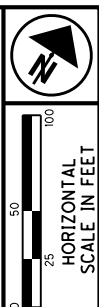
(SEE SHEET 68 OF 295)



SEE DIRECTORS DEED OR 305, PG 228

DETAIL A

DETAIL A
 DETAIL OF 38 WDV
 (DRAWING SCALE x3)



PID NO. 20404

R/W DESIGNER BAL R/W REVIEWER KCD

RIGHT OF WAY PLAN - US 24
 STA. 652+00 TO STA. 663+00

HEN / LUC-24-10.42 / 0.00

24 / 295

117
388
702
775

REV. BY	DATE	DESCRIPTION
TCJ	2/23/07	ADDED 37 TV
MLM	2/19/07	REVISED 45WL, 45WDV-1 & 45T-1
MMM	1/03/07	ADDED UTILITY EASEMENT FOR WATERLINE
DATE COMPLETED	JUNE 29, 2006	

S:\Projects\Projects K-O\OHD\80443\ROW\sheets\20404\RB012(117).dgn 12/19/2012 10:54:51 AM

T-6-N, R-7-E
SECTION 36
LIBERTY TOWNSHIP
HENRY COUNTY, OHIO

(SEE SHEET 27 OF 295)

T-5-N, R-7-E
SECTION 1
LIBERTY TOWNSHIP
HENRY COUNTY, OHIO

MONUMENT LEGEND

- ◻ EXISTING R/W MONUMENT BOX
- ◻ PROPOSED R/W MONUMENT BOX
- ⊙ EXISTING CONCRETE MONUMENT
- PROPOSED CONCRETE MONUMENT
- ✕ RAILROAD SPIKE FOUND
- ✕ RAILROAD SPIKE SET
- I.P.F. IRON PIN FOUND
- I.P.F. IRON PIN FOUND W/ ID CAP
- I.P.S. IRON PIN SET W/ ID CAP
- ⊙ I.P.S. IRON PIPE FOUND
- ⊙ I.P.S. IRON PIPE SET
- P.K.F. P.K. NAIL FOUND
- P.K.S. P.K. NAIL SET

LOCATION OF LEACH
FIELD IS UNCERTAIN,
WELL APPROX. 25' NORTH
OF OUT BUILDING,
SEPTIC TANK APPROX. 20'
NORTH OF HOUSE

DUANE H. SAUL
AND
LOIS L. SAUL
263600040200

LINDA D. VACKERT,
SOLE TRUSTEE
263600020000

TOBY C. ERNSBERGER
AND
REBECCA L. ERNSBERGER
WD. 260100060100

DUANE SAUL
260100060000

CLARENCE FRANKLIN WEIRAUCH
AND
LOETA WEIRAUCH
260100080000

DUANE H. SAUL
263600040000
SW 1/4 SEC. 36

DUANE SAUL
260100060000

NOTES

THE PROPOSED RIGHT OF WAY SHALL BE REFERENCED FROM THE CENTERLINE OF RIGHT OF WAY.

MONUMENTS REFERRED TO AS "IRON PINS SET" ARE 3/4 INCH DIAMETER BY 30 INCH LONG BARS WITH A 1 1/2 INCH DIAMETER ALUMINUM CAP.

△ DENOTES R/W ENCROACHMENT.

STRUCTURE KEY

- ◻ RESIDENTIAL
- ◼ COMMERCIAL
- ▨ OUT-BUILDING



PID NO. 20404

R/W DESIGNER BAL R/W REVIEWER KCD

RIGHT OF WAY PLAN - US 24
STA. 663+00 TO STA. 674+50

HEN / LUC-24-10.42/ 0.00

25 / 295

118
388
703
775

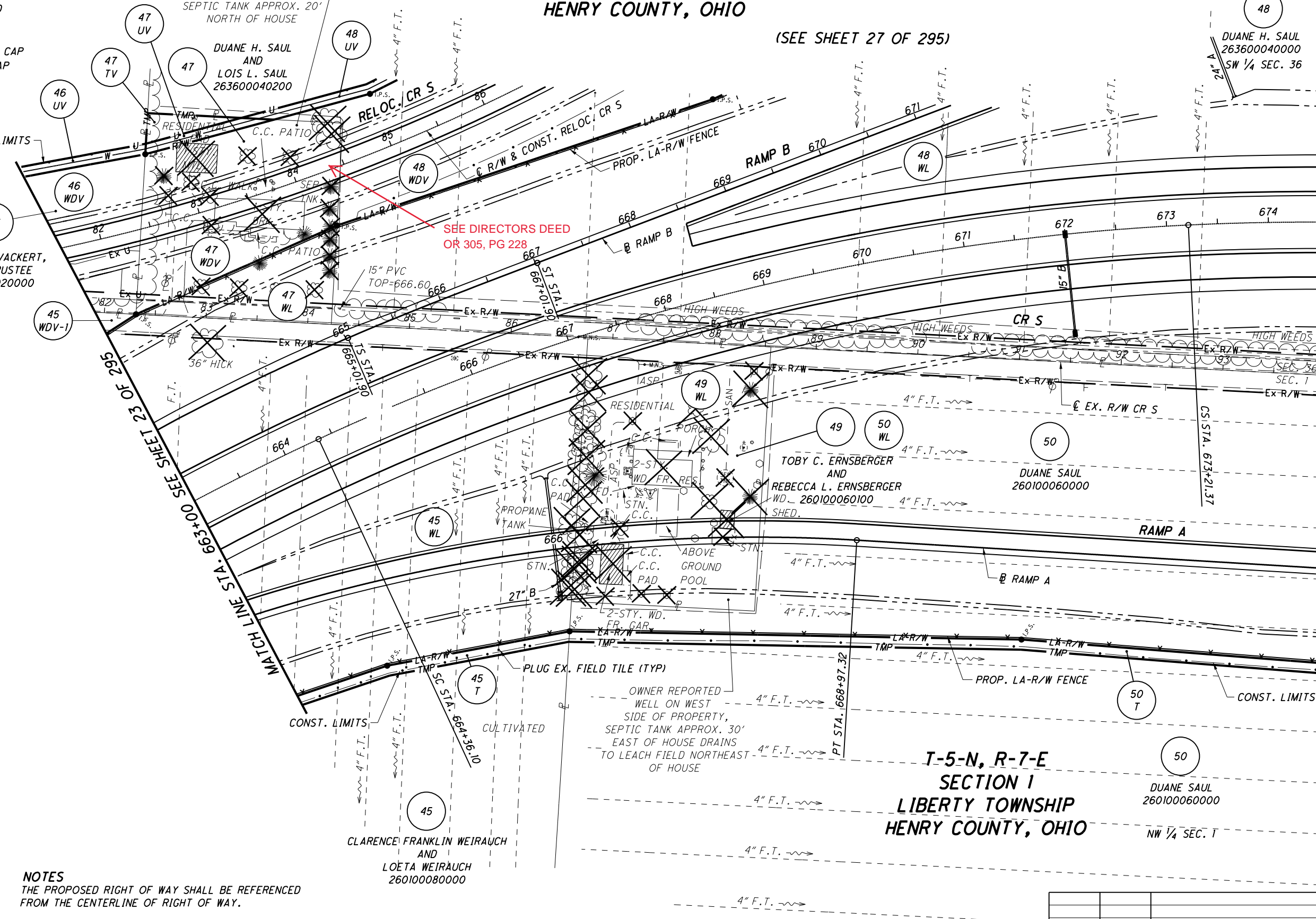
REV. BY	DATE	DESCRIPTION
MLM	2/19/07	REVISED 45WL, 45WDV-1, 47WL, 47WDV, 48WL & 48WDV
MMM	12/21/06	ADDED UTILITY EASEMENT FOR WATERLINE
TCJ	7/25/06	CORRECTED LABELING OF PARCEL 48WDV
REV. BY	DATE	DESCRIPTION
DATE COMPLETED		JUNE 29, 2006

12/19/2012 10:54:53 AM

S:\Projects\Projects_k-o\O\HDR\80443\ROW\sheets\20404\RT013(11B).dgn

MATCH LINE STA. 674+50 SEE SHEET 29 OF 295

MATCH LINE STA. 663+00 SEE SHEET 23 OF 295



MONUMENT LEGEND

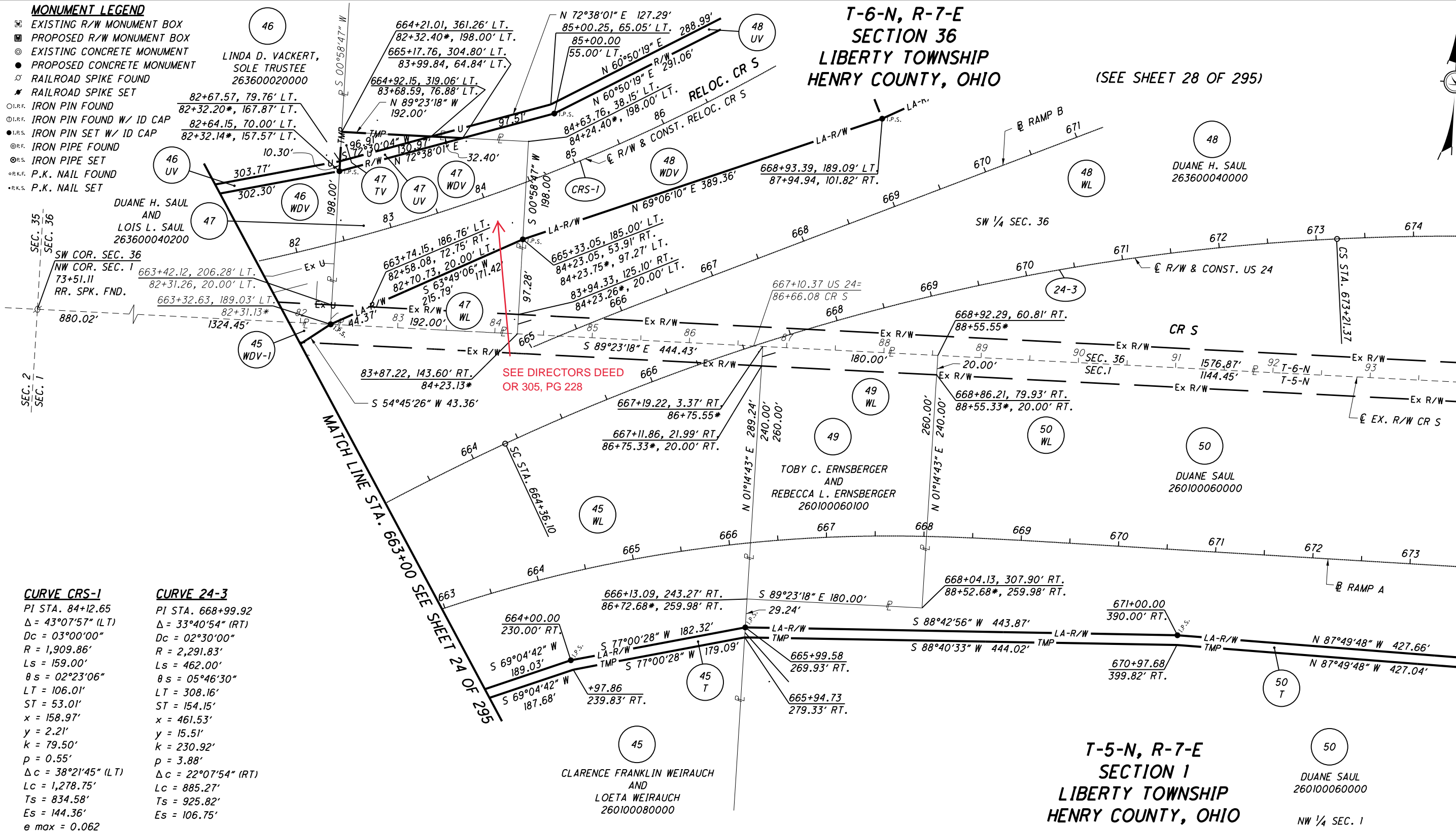
- EXISTING R/W MONUMENT BOX
- PROPOSED R/W MONUMENT BOX
- EXISTING CONCRETE MONUMENT
- PROPOSED CONCRETE MONUMENT
- ✕ RAILROAD SPIKE FOUND
- ✕ RAILROAD SPIKE SET
- I.P.F. IRON PIN FOUND
- I.P.F. IRON PIN FOUND W/ ID CAP
- I.P.S. IRON PIN SET W/ ID CAP
- I.P.S. IRON PIPE FOUND
- I.P.S. IRON PIPE SET
- P.K.F. P.K. NAIL FOUND
- P.K.S. P.K. NAIL SET

LINDA D. VACKERT,
SOLE TRUSTEE
263600020000

DUANE H. SAUL
AND
LOIS L. SAUL
263600040200

**T-6-N, R-7-E
SECTION 36
LIBERTY TOWNSHIP
HENRY COUNTY, OHIO**

(SEE SHEET 28 OF 295)



CURVE CRS-1

PI STA. 84+12.65
 $\Delta = 43^\circ 07' 57''$ (LT)
 $Dc = 03^\circ 00' 00''$
 $R = 1,909.86'$
 $Ls = 159.00'$
 $\theta s = 02^\circ 23' 06''$
 $LT = 106.01'$
 $ST = 53.01'$
 $x = 158.97'$
 $y = 2.21'$
 $k = 79.50'$
 $p = 0.55'$
 $\Delta c = 38^\circ 21' 45''$ (LT)
 $Lc = 1,278.75'$
 $Ts = 834.58'$
 $Es = 144.36'$
 $e_{max} = 0.062$

CURVE 24-3

PI STA. 668+99.92
 $\Delta = 33^\circ 40' 54''$ (RT)
 $Dc = 02^\circ 30' 00''$
 $R = 2,291.83'$
 $Ls = 462.00'$
 $\theta s = 05^\circ 46' 30''$
 $LT = 308.16'$
 $ST = 154.15'$
 $x = 461.53'$
 $y = 15.51'$
 $k = 230.92'$
 $p = 3.88'$
 $\Delta c = 22^\circ 07' 54''$ (RT)
 $Lc = 885.27'$
 $Ts = 925.82'$
 $Es = 106.75'$

NOTES
 THE PROPOSED RIGHT OF WAY SHALL BE REFERENCED FROM THE CENTERLINE OF RIGHT OF WAY.

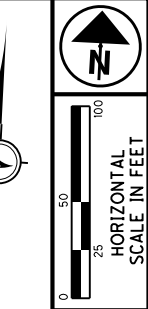
MONUMENTS REFERRED TO AS "IRON PINS SET" ARE 3/4 INCH DIAMETER BY 30 INCH LONG BARS WITH A 1/2 INCH DIAMETER ALUMINUM CAP.

△ DENOTES R/W ENCROACHMENT.

* DENOTES EXISTING CR S STATIONING

**T-5-N, R-7-E
SECTION 1
LIBERTY TOWNSHIP
HENRY COUNTY, OHIO**

DUANE SAUL
260100060000
NW 1/4 SEC. 1



PID NO. **20404**

R/W DESIGNER: BAL
R/W REVIEWER: KCD

RIGHT OF WAY PLAN - US 24
 STA. 663+00 TO STA. 674+50

HEN / LUC-24-10.42 / 0.00

26 / 295

MLM	2/19/07	REVISED 45WL, 45WDV-1, 47WL, 47WDV, 48WL & 48WDV
MMM	1/2/07	ADDED UTILITY EASEMENT FOR WATERLINE
JDB	10/24/06	ADDED COMMENCING DIST. FOR PARCEL 49WL
REV. BY	DATE	DESCRIPTION
	DATE COMPLETED	JUNE 29, 2006

119
388
704
775

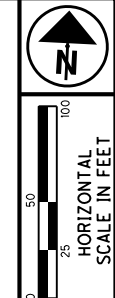
S:\Projects\Projects K-O\OHDR\80443\ROW\Sheets\20404\RB013(119).dgn 12/19/2012 10:54:54 AM

MONUMENT LEGEND

- ☐ EXISTING R/W MONUMENT BOX
- ▣ PROPOSED R/W MONUMENT BOX
- ⊙ EXISTING CONCRETE MONUMENT
- PROPOSED CONCRETE MONUMENT
- ✕ RAILROAD SPIKE FOUND
- ✱ RAILROAD SPIKE SET
- I.P.F. IRON PIN FOUND
- ⊙ I.P.F. IRON PIN FOUND W/ ID CAP
- I.P.S. IRON PIN SET W/ ID CAP
- ⊙ I.P.S. IRON PIPE FOUND
- ⊙ I.P.S. IRON PIPE SET
- P.K.F. P.K. NAIL FOUND
- P.K.S. P.K. NAIL SET

**T-6-N, R-7-E
SECTION 36
LIBERTY TOWNSHIP
HENRY COUNTY, OHIO**

(SEE SHEET 69 OF 295)



PID NO. **20404**

R/W DESIGNER: **BAL**
R/W REVIEWER: **KCD**

RIGHT OF WAY PLAN - US 24
STA. 663+00 TO STA. 674+50

HEN / LUC-24-10.42 / 0.00

27 / 295

120
388
705
775

STRUCTURE KEY

- ☐ RESIDENTIAL
- ▣ COMMERCIAL
- ▨ OUT-BUILDING

NOTES
THE PROPOSED RIGHT OF WAY SHALL BE REFERENCED FROM THE CENTERLINE OF RIGHT OF WAY.

MONUMENTS REFERRED TO AS "IRON PINS SET" ARE 3/4 INCH DIAMETER BY 30 INCH LONG BARS WITH A 1 1/2 INCH DIAMETER ALUMINUM CAP.

△ DENOTES R/W ENCROACHMENT.

46
LINDA D. VACKERT,
SOLE TRUSTEE
263600020000

LOCATION OF LEACH FIELD IS UNCERTAIN, WELL APPROX. 25' NORTH OF OUT BUILDING, SEPTIC TANK APPROX. 20' NORTH OF HOUSE

SEE DIRECTORS DEED OR 305, PG 228

48 UV
DUANE H. SAUL AND LOIS L. SAUL
263600040200

48
DUANE H. SAUL
263600040000
SW 1/4 SEC. 36

49 WL
TOBY C. ERNSBERGER AND REBECCA L. ERNSBERGER
260100060100

50 WL
DUANE SAUL
260100060000

45
CLARENCE FRANKLIN WEIRAUCH AND LOETA WEIRAUCH
260100080000

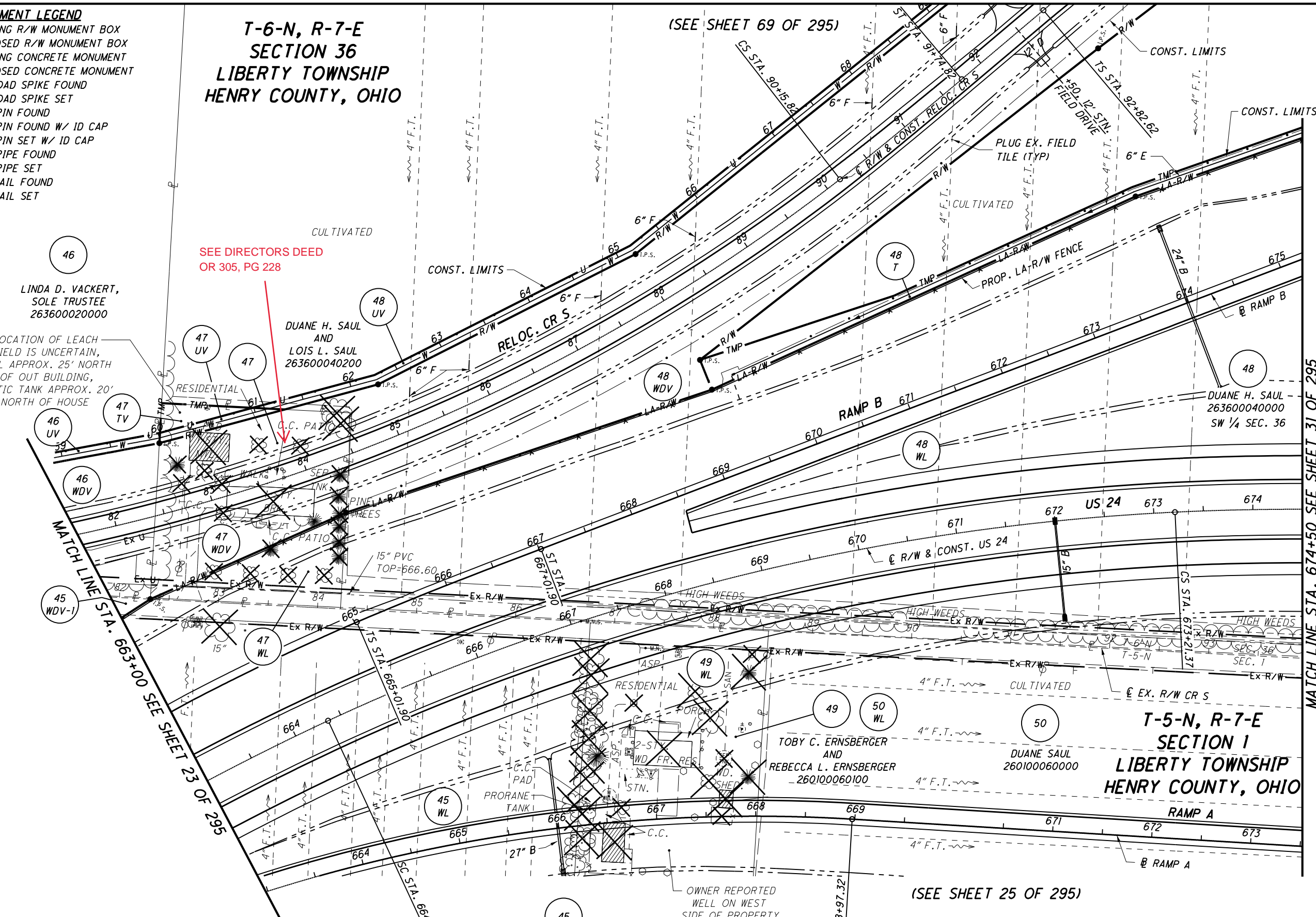
CULTIVATED

OWNER REPORTED WELL ON WEST SIDE OF PROPERTY, SEPTIC TANK APPROX. 30' EAST OF HOUSE DRAINS TO LEACH FIELD NORTHEAST OF HOUSE

(SEE SHEET 25 OF 295)

**T-5-N, R-7-E
SECTION 1
LIBERTY TOWNSHIP
HENRY COUNTY, OHIO**

S:\Projects\Projects_K-O\O\HDR\80443\ROW\sheets\20404RT014\1201.dgn 12/19/2012 10:54:55 AM



MATCH LINE STA. 663+00 SEE SHEET 23 OF 295

MATCH LINE STA. 674+50 SEE SHEET 31 OF 295

MONUMENT LEGEND

- EXISTING R/W MONUMENT BOX
- PROPOSED R/W MONUMENT BOX
- EXISTING CONCRETE MONUMENT
- PROPOSED CONCRETE MONUMENT
- RAILROAD SPIKE FOUND
- RAILROAD SPIKE SET
- IRON PIN FOUND
- IRON PIN FOUND W/ ID CAP
- IRON PIN SET W/ ID CAP
- IRON PIPE FOUND
- IRON PIPE SET
- P.K. NAIL FOUND
- P.K. NAIL SET

CURVE 24-3

PI STA. 668+99.92
 $\Delta = 33^\circ 40' 54''$ (RT)
 $Dc = 02^\circ 30' 00''$
 $R = 2,291.83'$
 $Ls = 462.00'$
 $\theta s = 05^\circ 46' 30''$
 $LT = 308.16'$
 $ST = 154.15'$
 $x = 461.53'$
 $y = 15.51'$
 $k = 230.92'$
 $p = 3.88'$
 $\Delta c = 22^\circ 07' 54''$ (RT)
 $Lc = 885.27'$
 $Ts = 925.82'$
 $Es = 106.75'$

CURVE CRS-1

PI STA. 84+12.65
 $\Delta = 43^\circ 07' 57''$ (LT)
 $Dc = 03^\circ 00' 00''$
 $R = 1,909.86'$
 $Ls = 159.00'$
 $\theta s = 02^\circ 23' 06''$
 $LT = 106.01'$
 $ST = 53.01'$
 $x = 158.97'$
 $y = 2.21'$
 $k = 79.50'$
 $p = 0.55'$
 $\Delta c = 38^\circ 21' 45''$ (LT)
 $Lc = 1,278.75'$
 $Ts = 834.58'$
 $Es = 144.36'$

NOTES

THE PROPOSED RIGHT OF WAY SHALL BE REFERENCED FROM THE CENTERLINE OF RIGHT OF WAY.

MONUMENTS REFERRED TO AS "IRON PINS SET" ARE 3/4 INCH DIAMETER BY 30 INCH LONG BARS WITH A 1/2 INCH DIAMETER ALUMINUM CAP.

△ DENOTES R/W ENCROACHMENT.

* DENOTES EXISTING CR S STATIONING

**T-6-N, R-7-E
SECTION 36
LIBERTY TOWNSHIP
HENRY COUNTY, OHIO**

(SEE SHEET 70 OF 295)

DUANE H. SAUL
263600040000
SW 1/4 SEC. 36

LINDA D. VACKERT,
SOLE TRUSTEE
263600020000

SEE DIRECTORS DEED
OR 305, PG 228

STA. 663+00 SEE SHEET 24 OF 295

CLARENCE FRANKLIN WEIRAUCH
AND
LOETA WEIRAUCH
260100080000

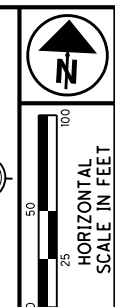
NW 1/4 SEC. 1

(SEE SHEET 26 OF 295)

**T-5-N, R-7-E
SECTION 1
LIBERTY TOWNSHIP
HENRY COUNTY, OHIO**

DUANE SAUL
260100060000

S:\Projects\Projects K-O\OHD\80443\ROW\Sheets\20404RB014(121).dgn 12/19/2012 10:54:57 AM



PID NO. 20404

R/W DESIGNER BAL R/W REVIEWER KCD

RIGHT OF WAY PLAN - US 24
STA. 663+00 TO STA. 674+50

HEN / LUC-24-10.42 / 0.00

28 / 295

121
388
706
775

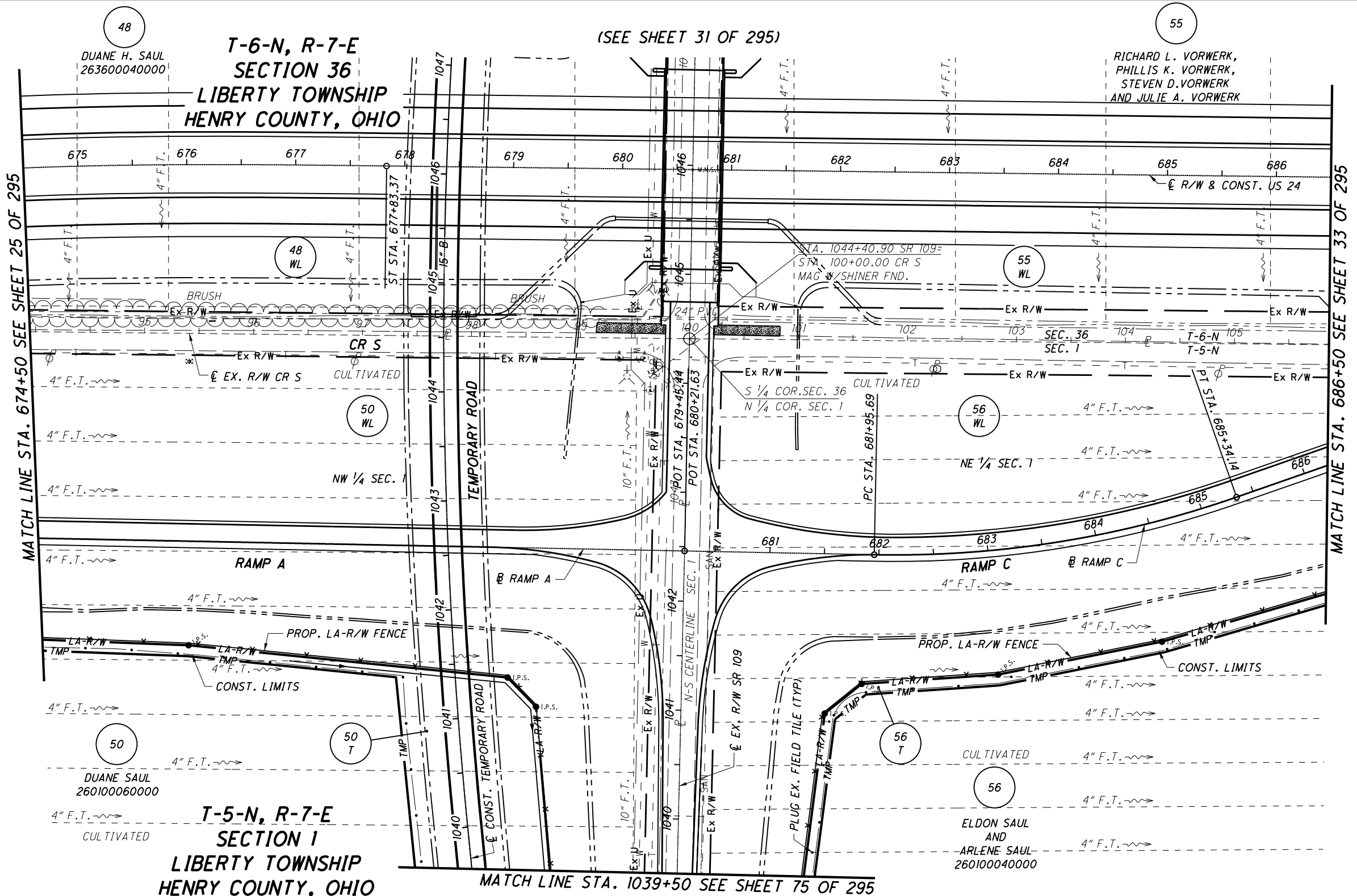
REV. BY	DATE	DESCRIPTION
MLM	2/19/07	REVISED 45WL, 45WDV-1, 47WL, 47WDV, 48WL & 48WDV
MMM	12/26/06	ADDED UTILITY EASEMENT FOR WATERLINE
JDB	10/24/06	ADDED COMMENCING DIST. FOR PARCEL 49WL
DATE COMPLETED	JUNE 29, 2006	

MONUMENT LEGEND

- ☐ EXISTING R/W MONUMENT BOX
- ▣ PROPOSED R/W MONUMENT BOX
- ⊙ EXISTING CONCRETE MONUMENT
- PROPOSED CONCRETE MONUMENT
- ✕ RAILROAD SPIKE FOUND
- ✕ RAILROAD SPIKE SET
- I.P.F. IRON PIN FOUND
- ⊙ I.P.F. IRON PIN FOUND W/ ID CAP
- I.P.S. IRON PIN SET W/ ID CAP
- ⊙ I.P.S. IRON PIPE FOUND
- ⊙ I.P.S. IRON PIPE SET
- R.K.F. P.K. NAIL FOUND
- R.K.S. P.K. NAIL SET

**T-6-N, R-7-E
SECTION 36
LIBERTY TOWNSHIP
HENRY COUNTY, OHIO**

(SEE SHEET 31 OF 295)



MATCH LINE STA. 674+50 SEE SHEET 25 OF 295

MATCH LINE STA. 686+50 SEE SHEET 33 OF 295

48
DUANE H. SAUL
263600040000

55
RICHARD L. VORWERK,
PHILLIS K. VORWERK,
STEVEN D. VORWERK
AND JULIE A. VORWERK

50
DUANE SAUL
260100060000

**T-5-N, R-7-E
SECTION 1
LIBERTY TOWNSHIP
HENRY COUNTY, OHIO**

MATCH LINE STA. 1039+50 SEE SHEET 75 OF 295

NOTES

THE PROPOSED RIGHT OF WAY SHALL BE REFERENCED FROM THE CENTERLINE OF RIGHT OF WAY.

MONUMENTS REFERRED TO AS "IRON PINS SET" ARE 3/4 INCH DIAMETER BY 30 INCH LONG BARS WITH A 1 1/2 INCH DIAMETER ALUMINUM CAP.

△ DENOTES R/W ENCROACHMENT.

STRUCTURE KEY

- RESIDENTIAL
- COMMERCIAL
- ▨ OUT-BUILDING



PID NO.
20404

R/W DESIGNER: BAL
R/W REVIEWER: KCD

RIGHT OF WAY PLAN - US 24
STA. 674+50 TO STA. 686+50

HEN / LUC-24-10.42/ 0.00

29 / 295

122
388
707
775

REV. BY	DATE	DESCRIPTION
TCJ	2/2/07	UPDATED OWNERSHIP ON PARCEL 55
DATE COMPLETED		JUNE 29, 2006

MONUMENT LEGEND

- ▣ EXISTING R/W MONUMENT BOX
- ▣ PROPOSED R/W MONUMENT BOX
- ⊙ EXISTING CONCRETE MONUMENT
- PROPOSED CONCRETE MONUMENT
- ✕ RAILROAD SPIKE FOUND
- ✕ RAILROAD SPIKE SET
- I.P.F. IRON PIN FOUND
- I.P.F. IRON PIN FOUND W/ ID CAP
- I.P.S. IRON PIN SET W/ ID CAP
- ⊙ I.P.F. IRON PIPE FOUND
- I.P.S. IRON PIPE SET
- P.K.F. P.K. NAIL FOUND
- P.K.S. P.K. NAIL SET

CURVE 24-3

PI STA. 668+99.92
 $\Delta = 33^\circ 40' 54''$ (RT)
 $D_c = 02^\circ 30' 00''$
 $R = 2,291.83'$
 $L_s = 462.00'$
 $\theta_s = 05^\circ 46' 30''$
 $LT = 308.16'$
 $ST = 154.15'$
 $x = 461.53'$
 $y = 15.51'$
 $k = 230.92'$
 $\rho = 3.88'$
 $\Delta c = 22^\circ 07' 54''$ (RT)
 $L_c = 885.27'$
 $T_s = 925.82'$
 $E_s = 106.75'$

SW 1/4 SEC. 36

SE 1/4 SEC. 36

**T-6-N, R-7-E
SECTION 36
LIBERTY TOWNSHIP
HENRY COUNTY, OHIO**

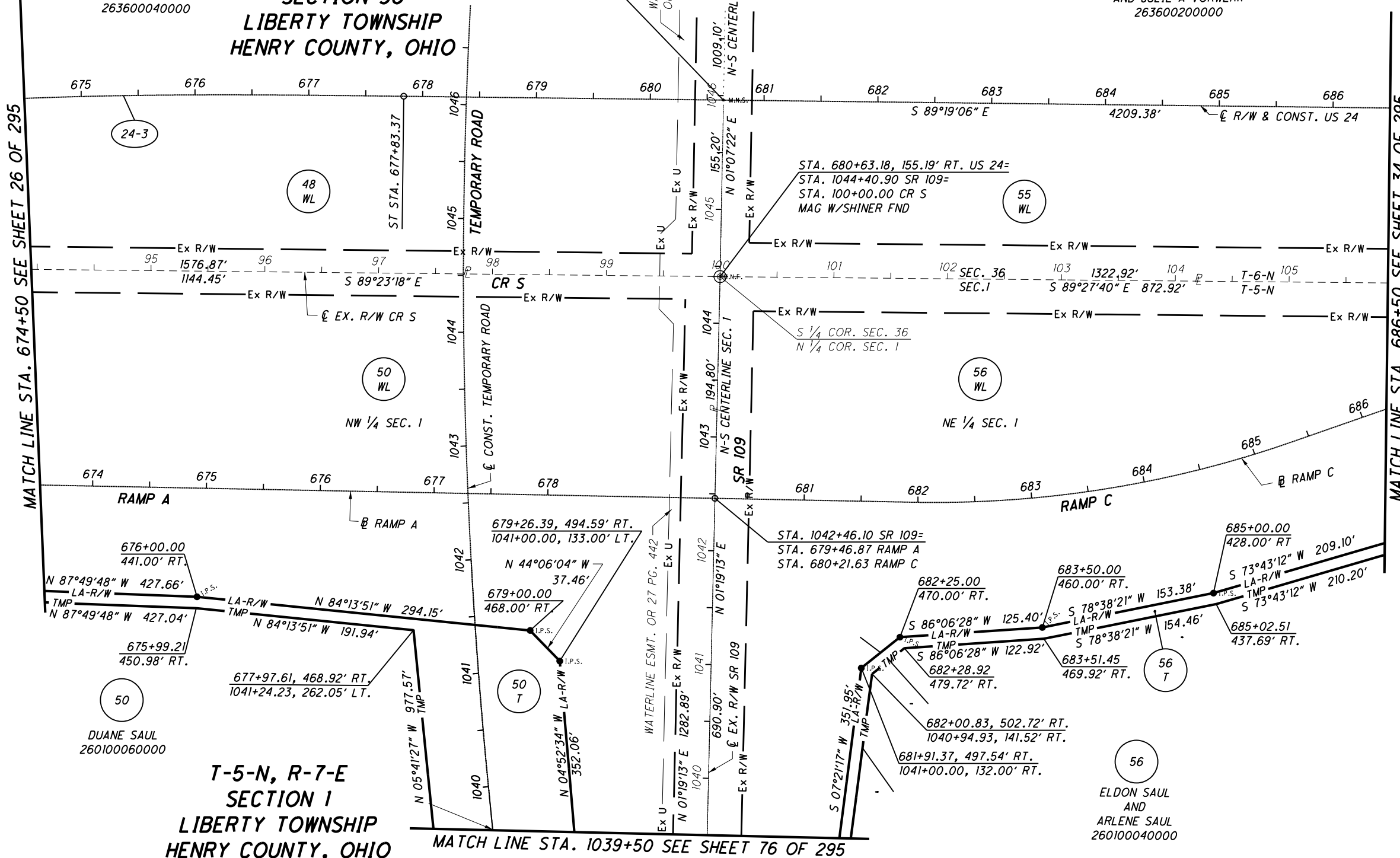
STA. 680+64.37 US 24=
STA. 1045+96.10 SR 109

(SEE SHEET 32 OF 295)

55
RICHARD L. VORWEK,
PHILLIS K. VORWEK,
STEVEN D. VORWEK
AND JULIE A VORWEK
263600200000

MATCH LINE STA. 674+50 SEE SHEET 26 OF 295

MATCH LINE STA. 686+50 SEE SHEET 34 OF 295



**T-5-N, R-7-E
SECTION 1
LIBERTY TOWNSHIP
HENRY COUNTY, OHIO**

MATCH LINE STA. 1039+50 SEE SHEET 76 OF 295

12/19/2012 10:55:00 AM

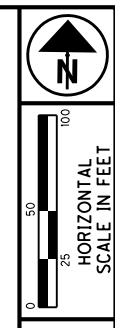
S:\Projects\Projects K-O\O\HDR\80443\ROW\Sheets\20404RB015(123).dgn

NOTES

THE PROPOSED RIGHT OF WAY SHALL BE REFERENCED FROM THE CENTERLINE OF RIGHT OF WAY.

MONUMENTS REFERRED TO AS "IRON PINS SET" ARE 3/4 INCH DIAMETER BY 30 INCH LONG BARS WITH A 1/2 INCH DIAMETER ALUMINUM CAP.

△ DENOTES R/W ENCROACHMENT.



PID NO.
20404

R/W DESIGNER
BAL
R/W REVIEWER
KCD

**RIGHT OF WAY PLAN - US 24
STA. 674+50 TO STA. 686+50**

HEN / LUC-24-10.42 / 0.00

30 / 295

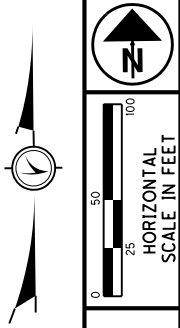
123
388
708
775

REV. BY	DATE	DESCRIPTION
TCJ	2/2/07	UPDATED OWNERSHIP ON PARCEL 55
DATE COMPLETED		JUNE 29, 2006

MONUMENT LEGEND

- ☐ EXISTING R/W MONUMENT BOX
- ▣ PROPOSED R/W MONUMENT BOX
- ⊙ EXISTING CONCRETE MONUMENT
- PROPOSED CONCRETE MONUMENT
- ✕ RAILROAD SPIKE FOUND
- ✕ RAILROAD SPIKE SET
- I.P.F. IRON PIN FOUND
- ⊙ I.P.F. IRON PIN FOUND W/ ID CAP
- I.P.S. IRON PIN SET W/ ID CAP
- ⊙ I.P.S. IRON PIPE FOUND
- I.P.S. IRON PIPE SET
- ⊙ P.K.F. P.K. NAIL FOUND
- P.K.S. P.K. NAIL SET

**T-6-N, R-7-E
SECTION 36
LIBERTY TOWNSHIP
HENRY COUNTY, OHIO**



52 E SEE GOVERNORS
DEED STATE OF OHIO
OR 298, PG 506

55
RICHARD L. VORWEK,
PHILLIS K. VORWERK,
STEVEN D. VORWERK
AND JULIE A VORWERK
263600200000

48
DUANE H. SAUL
263600040000

52
DANIEL S. BARE
AND
RITA K. BARE
263600040100

55
RICHARD L. VORWEK,
PHILLIS K. VORWERK,
STEVEN D. VORWERK
AND JULIE A VORWERK
263600200000

48
DUANE H. SAUL
263600040000

55 WL

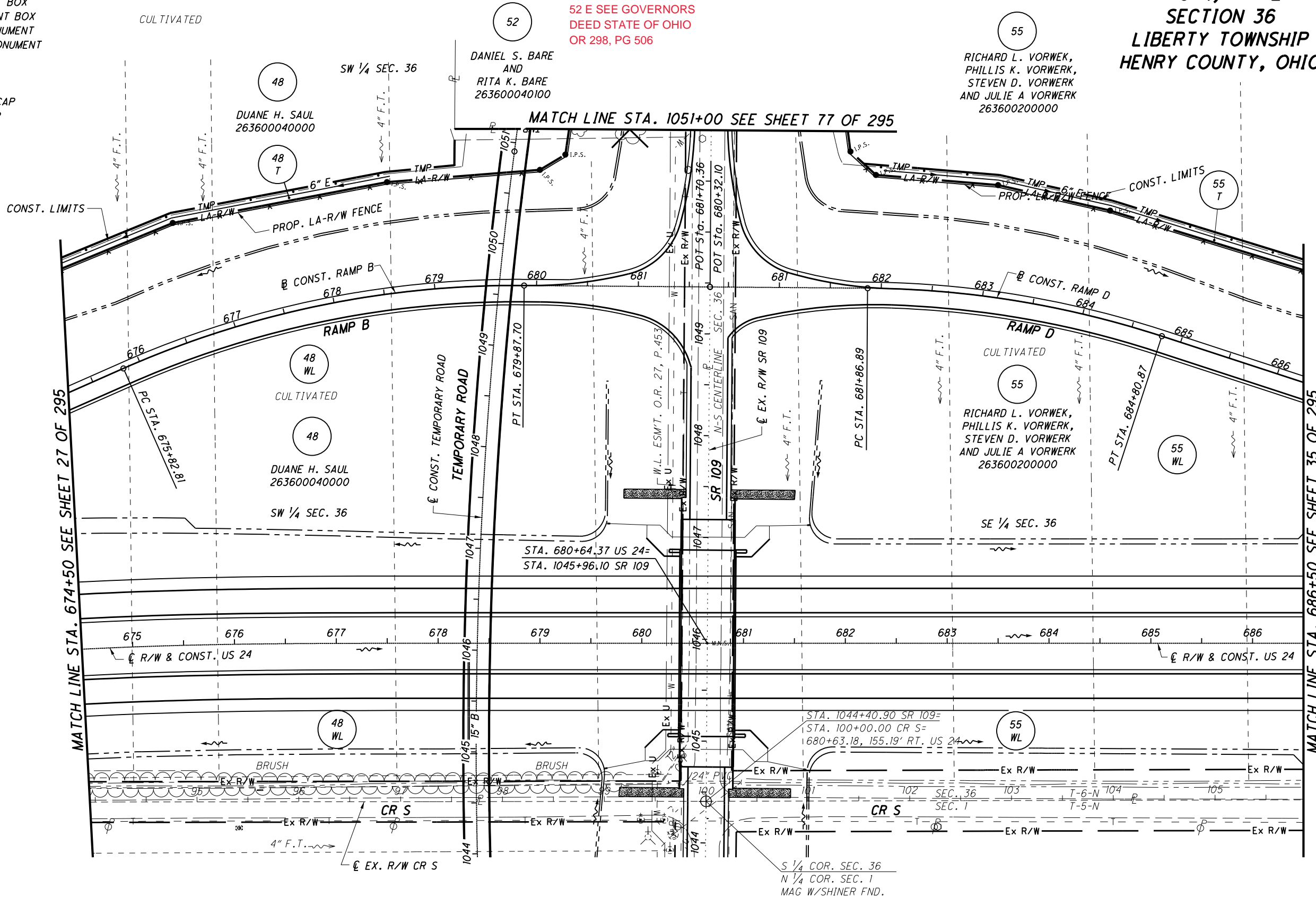
48 WL

55 WL

MATCH LINE STA. 1051+00 SEE SHEET 77 OF 295

MATCH LINE STA. 674+50 SEE SHEET 27 OF 295

MATCH LINE STA. 686+50 SEE SHEET 35 OF 295



S:\Projects\Projects_k-o\O\HDR\80443\ROW\sheets\20404RT016(124).dgn 12/19/2012 10:55:01 AM

NOTES
THE PROPOSED RIGHT OF WAY SHALL BE REFERENCED FROM THE CENTERLINE OF RIGHT OF WAY.
MONUMENTS REFERRED TO AS "IRON PINS SET" ARE 3/4 INCH DIAMETER BY 30 INCH LONG BARS WITH A 1 1/2 INCH DIAMETER ALUMINUM CAP.
△ DENOTES R/W ENCROACHMENT.

STRUCTURE KEY

- ☐ RESIDENTIAL
- ▣ COMMERCIAL
- ▨ OUT-BUILDING

(SEE SHEET 29 OF 295)

PID NO.
20404

R/W DESIGNER
BAL
R/W REVIEWER
KCD

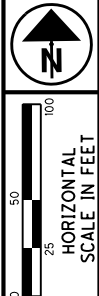
RIGHT OF WAY PLAN - US 24
STA. 674+50 TO STA. 686+50

HEN / LUC-24-10.42/ 0.00

31 / 295

TCJ	2/2/07	UPDATED OWNERSHIP ON PARCEL 55	124
REV. BY	DATE	DESCRIPTION	388
DATE COMPLETED	JUNE 29, 2006		709
			775

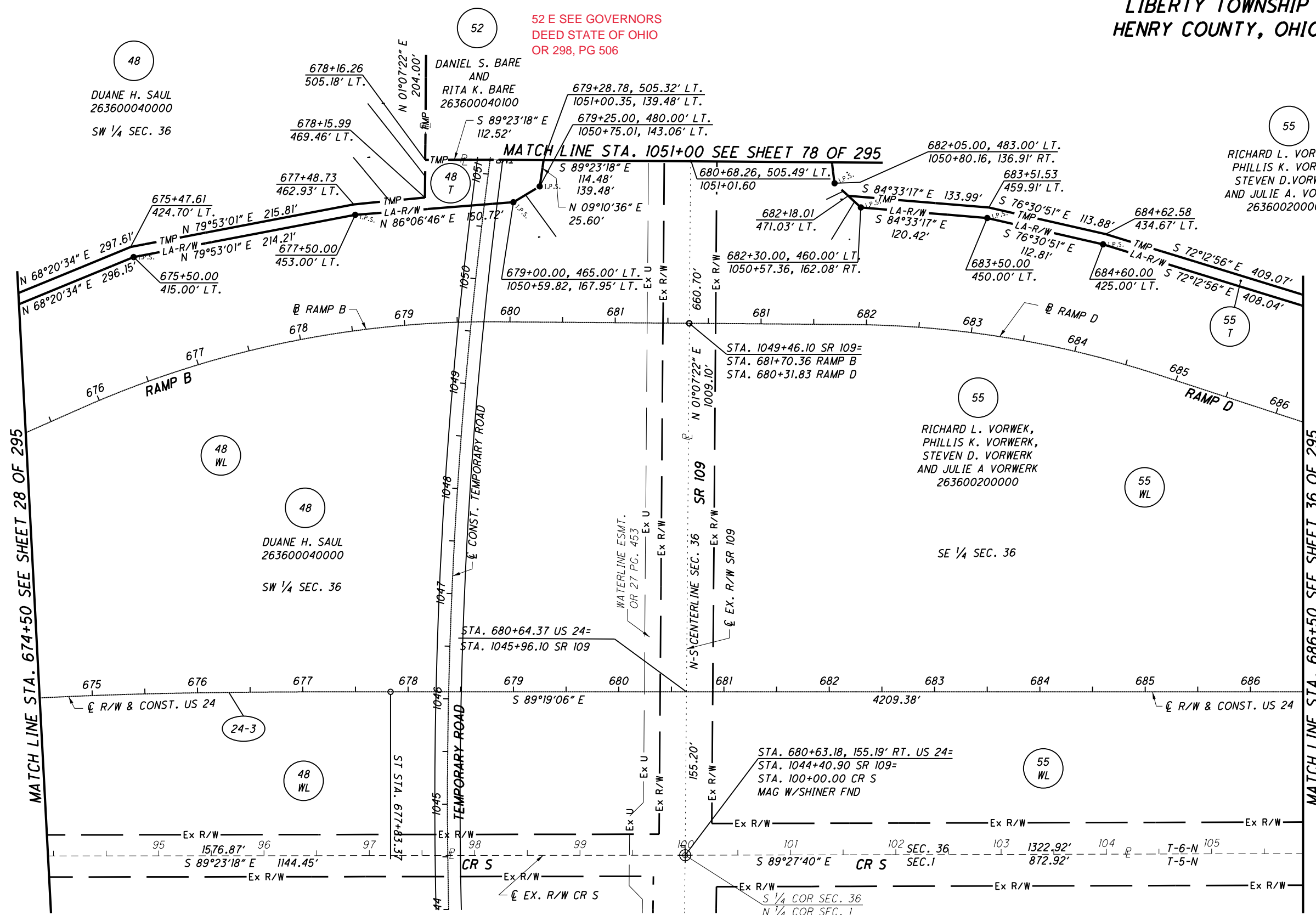
T-6-N, R-7-E
SECTION 36
LIBERTY TOWNSHIP
HENRY COUNTY, OHIO



- MONUMENT LEGEND**
- EXISTING R/W MONUMENT BOX
 - PROPOSED R/W MONUMENT BOX
 - EXISTING CONCRETE MONUMENT
 - PROPOSED CONCRETE MONUMENT
 - RAILROAD SPIKE FOUND
 - RAILROAD SPIKE SET
 - IRON PIN FOUND
 - IRON PIN FOUND W/ ID CAP
 - IRON PIN SET W/ ID CAP
 - IRON PIPE FOUND
 - IRON PIPE SET
 - P.K. NAIL FOUND
 - P.K. NAIL SET

CURVE 24-3

PI STA. 668+99.92
 $\Delta = 33^\circ 40' 54''$ (RT)
 $Dc = 02^\circ 30' 00''$
 $R = 2,291.83'$
 $Ls = 462.00'$
 $\theta s = 05^\circ 46' 30''$
 $LT = 308.16'$
 $ST = 154.15'$
 $x = 461.53'$
 $y = 15.51'$
 $k = 230.92'$
 $p = 3.88'$
 $\Delta c = 22^\circ 07' 54''$ (RT)
 $Lc = 885.27'$
 $Ts = 925.82'$
 $Es = 106.75'$



12/19/2012 10:55:03 AM

S:\Projects\Projects_K-O\O\HDR\80443\ROW\Sheets\20404R\B016(125).dgn

NOTES

THE PROPOSED RIGHT OF WAY SHALL BE REFERENCED FROM THE CENTERLINE OF RIGHT OF WAY.

MONUMENTS REFERRED TO AS "IRON PINS SET" ARE 3/4 INCH DIAMETER BY 30 INCH LONG BARS WITH A 1 1/2 INCH DIAMETER ALUMINUM CAP.

△ DENOTES R/W ENCROACHMENT.

52 E SEE GOVERNORS DEED STATE OF OHIO OR 298, PG 506

DANIEL S. BARE AND RITA K. BARE 263600040100

DUANE H. SAUL 263600040000 SW 1/4 SEC. 36

RICHARD L. VORWERK, PHILLIS K. VORWERK, STEVEN D. VORWERK AND JULIE A. VORWERK 263600200000

RICHARD L. VORWEK, PHILLIS K. VORWERK, STEVEN D. VORWERK AND JULIE A. VORWERK 263600200000

DUANE H. SAUL 263600040000 SW 1/4 SEC. 36

(SEE SHEET 30 OF 295)

PID NO. 20404

R/W DESIGNER BAL R/W REVIEWER KCD

RIGHT OF WAY PLAN - US 24 STA. 674+50 TO STA. 686+50

HEN / LUC-24-10.42 / 0.00

32 / 295

			125
			388
			710
			775
TCJ	2/2/07	UPDATED OWNERSHIP ON PARCEL 55	
REV. BY	DATE	DESCRIPTION	
		JUNE 29, 2006	

MONUMENT LEGEND

- ☐ EXISTING R/W MONUMENT BOX
- ▣ PROPOSED R/W MONUMENT BOX
- ⊙ EXISTING CONCRETE MONUMENT
- PROPOSED CONCRETE MONUMENT
- ✕ RAILROAD SPIKE FOUND
- ✕ RAILROAD SPIKE SET
- I.P.F. IRON PIN FOUND
- I.P.F. IRON PIN FOUND W/ ID CAP
- I.P.S. IRON PIN SET W/ ID CAP
- ⊙ I.P.S. IRON PIPE FOUND
- I.P.S. IRON PIPE SET
- P.K.F. P.K. NAIL FOUND
- P.K.S. P.K. NAIL SET

**T-6-N, R-7-E
SECTION 36
LIBERTY TOWNSHIP
HENRY COUNTY, OHIO**

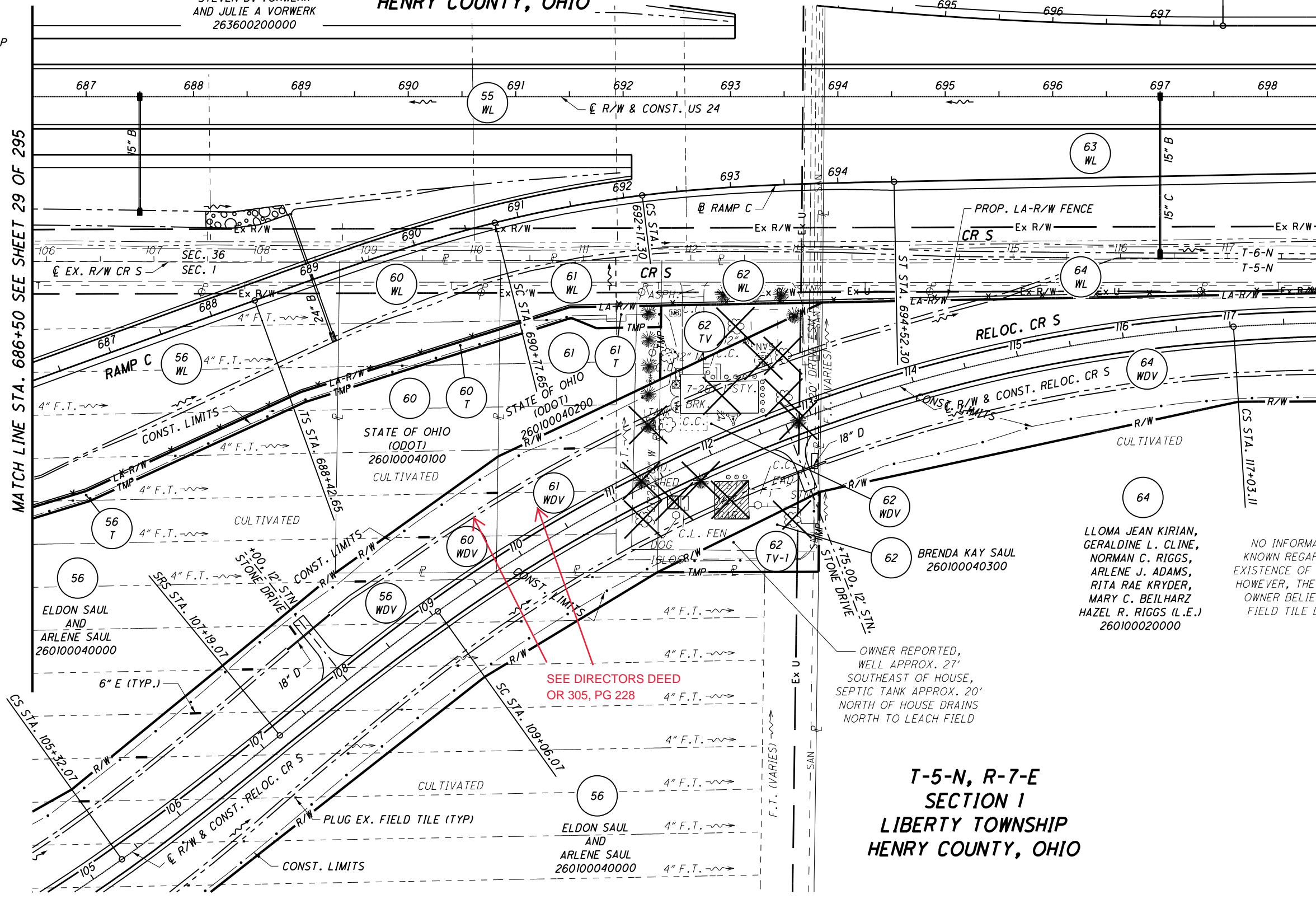
RICHARD L. VORWEK,
PHILLIS K. VORWERK,
STEVEN D. VORWERK
AND JULIE A VORWERK
263600200000

(SEE SHEET 35 OF 295)

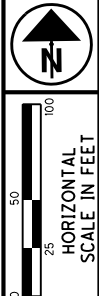
CON-ANN FARMS, INC.
263600220000

MATCH LINE STA. 686+50 SEE SHEET 29 OF 295

MATCH LINE STA. 698+50 SEE SHEET 37 OF 295



**T-5-N, R-7-E
SECTION 1
LIBERTY TOWNSHIP
HENRY COUNTY, OHIO**



PID NO. **20404**
R/W DESIGNER: BAL
R/W REVIEWER: KCD

RIGHT OF WAY PLAN - US 24
STA. 686+50 TO STA. 698+50

HEN / LUC-24-10.42 / 0.00

33 / 295

STRUCTURE KEY

- ☐ RESIDENTIAL
- ▣ COMMERCIAL
- ▨ OUT-BUILDING

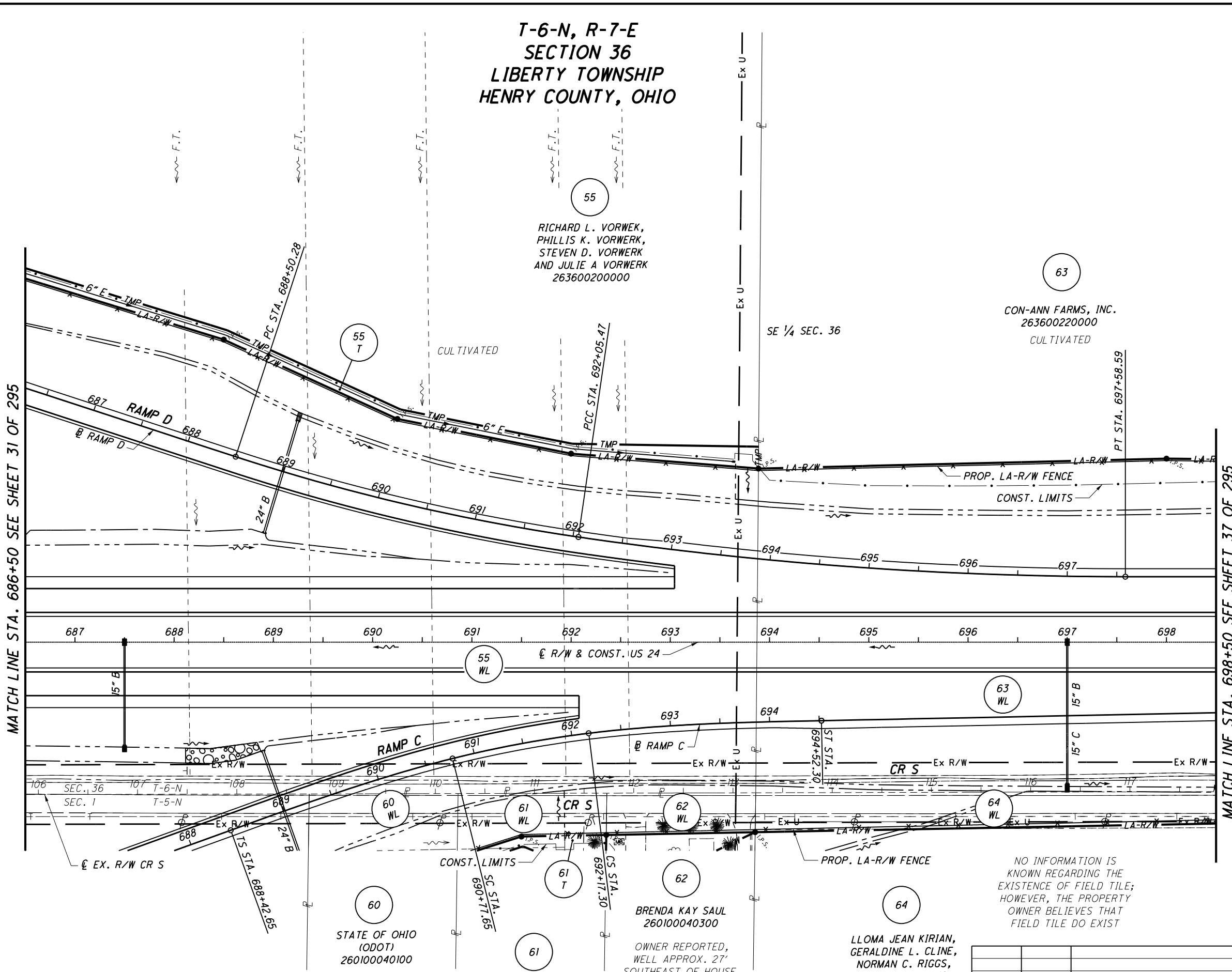
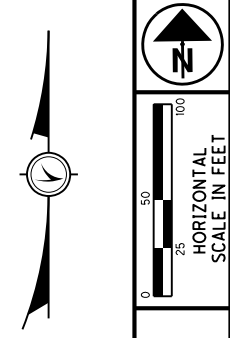
TCJ	3/12/07	UPDATE SEWER EASEMENT	126
TCJ	2/2/07	ADDED SEWER EASEMENT	388
REV. BY	DATE	DESCRIPTION	711
DATE COMPLETED		JUNE 29, 2006	775

S:\Projects\Projects K-O\OHD\80443\ROW\Sheets\20404RT017(126).dgn 12/19/2012 10:55:04 AM

MONUMENT LEGEND

- ☐ EXISTING R/W MONUMENT BOX
- ▣ PROPOSED R/W MONUMENT BOX
- ⊙ EXISTING CONCRETE MONUMENT
- PROPOSED CONCRETE MONUMENT
- ✕ RAILROAD SPIKE FOUND
- ✕ RAILROAD SPIKE SET
- I.P.F. IRON PIN FOUND
- ⊙ I.P.F. IRON PIN FOUND W/ ID CAP
- I.P.S. IRON PIN SET W/ ID CAP
- ⊙ I.P.S. IRON PIPE FOUND
- ⊙ I.P.S. IRON PIPE SET
- P.K.F. P.K. NAIL FOUND
- P.K.S. P.K. NAIL SET

**T-6-N, R-7-E
SECTION 36
LIBERTY TOWNSHIP
HENRY COUNTY, OHIO**



55
RICHARD L. VORWEK,
PHILLIS K. VORWEK,
STEVEN D. VORWEK
AND JULIE A VORWEK
26360020000

63
CON-ANN FARMS, INC.
263600220000
CULTIVATED

60
STATE OF OHIO
(ODOT)
260100040100

61
STATE OF OHIO
(ODOT)
260100040200

62
BRENDA KAY SAUL
260100040300
OWNER REPORTED,
WELL APPROX. 27'
SOUTHEAST OF HOUSE,
SEPTIC TANK APPROX. 20'
NORTH OF HOUSE DRAINS
NORTH TO LEACH FIELD

64
LLOMA JEAN KIRIAN,
GERALDINE L. CLINE,
NORMAN C. RIGGS,
ARLENE J. ADAMS,
RITA RAE KRYDER,
MARY C. BEILHARZ
HAZEL R. RIGGS (L.E.)
260100020000

NO INFORMATION IS
KNOWN REGARDING THE
EXISTENCE OF FIELD TILE;
HOWEVER, THE PROPERTY
OWNER BELIEVES THAT
FIELD TILE DO EXIST

STRUCTURE KEY

- RESIDENTIAL
- COMMERCIAL
- ▨ OUT-BUILDING

(SEE SHEET 33 OF 295)

TCJ	2/2/07	ADDED SEWER EASEMENT
REV. BY	DATE	DESCRIPTION
DATE COMPLETED	JUNE 29, 2006	

PID NO.
20404

R/W DESIGNER
BAL
R/W REVIEWER
KCD

**RIGHT OF WAY PLAN - US 24
STA. 686+50 TO STA. 698+50**

HEN / LUC-24-10.42/ 0.00

35 / 295

128
388
713
775

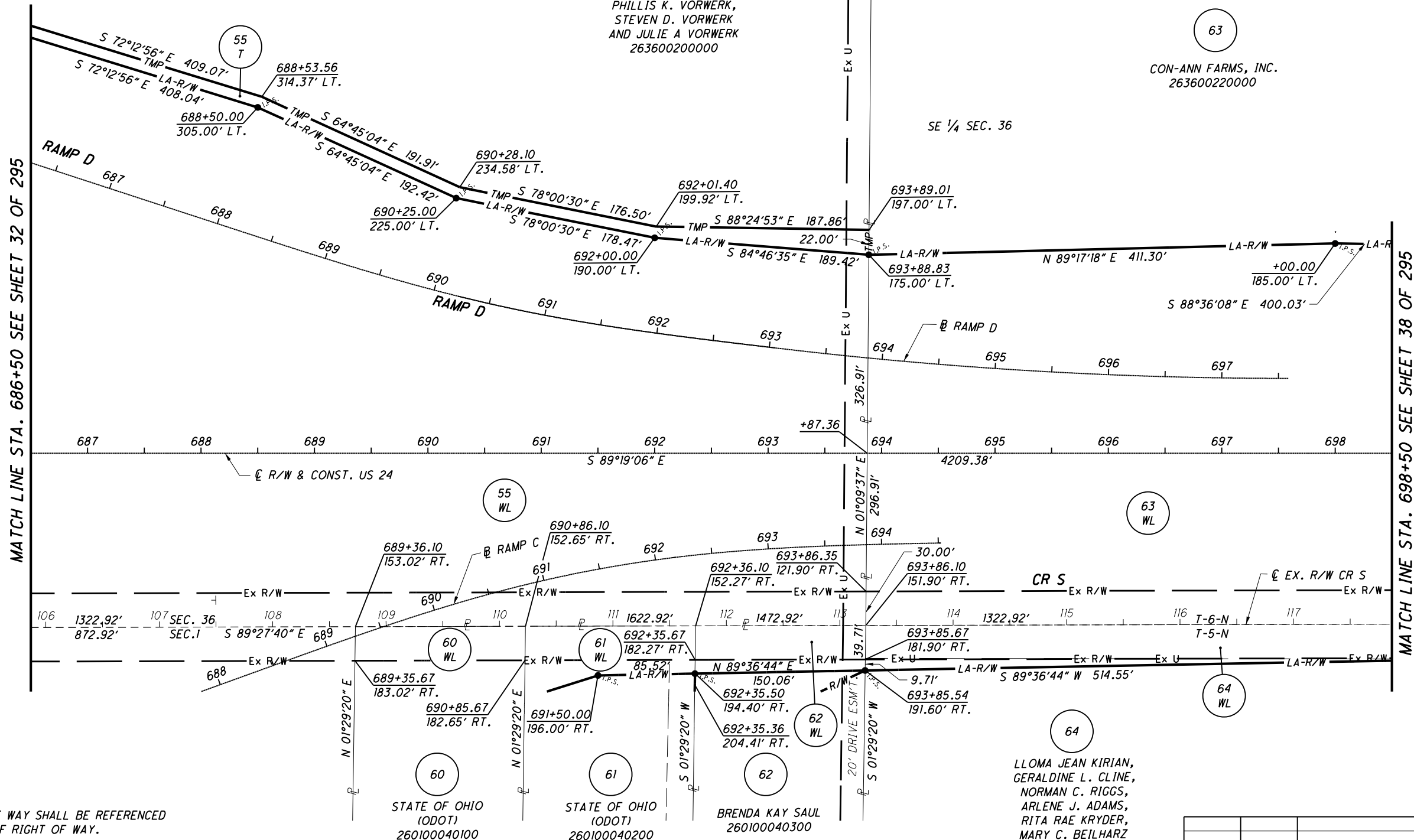
S:\Projects\Projects K-O\O\HDR\80443\ROW\sheets\20404RT018(128).dgn 12/19/2012 10:55:07 AM

MONUMENT LEGEND

- ☐ EXISTING R/W MONUMENT BOX
- ▣ PROPOSED R/W MONUMENT BOX
- ⊙ EXISTING CONCRETE MONUMENT
- PROPOSED CONCRETE MONUMENT
- ✕ RAILROAD SPIKE FOUND
- ✱ RAILROAD SPIKE SET
- I.P.F. IRON PIN FOUND
- ⊙ I.P.F. IRON PIN FOUND W/ ID CAP
- I.P.S. IRON PIN SET W/ ID CAP
- ⊙ I.P.S. IRON PIPE FOUND
- ⊙ I.P.S. IRON PIPE SET
- ⊙ P.K.F. P.K. NAIL FOUND
- ⊙ P.K.S. P.K. NAIL SET

SE 1/4 SEC. 36

**T-6-N, R-7-E
SECTION 36
LIBERTY TOWNSHIP
HENRY COUNTY, OHIO**



55
RICHARD L. VORWEK,
PHILLIS K. VORWERK,
STEVEN D. VORWERK
AND JULIE A VORWERK
263600200000

63
CON-ANN FARMS, INC.
263600220000

60
STATE OF OHIO
(ODOT)
260100040100

61
STATE OF OHIO
(ODOT)
260100040200

62
BRENDA KAY SAUL
260100040300

64
LLOMA JEAN KIRIAN,
GERALDINE L. CLINE,
NORMAN C. RIGGS,
ARLENE J. ADAMS,
RITA RAE KRYDER,
MARY C. BEILHARZ
HAZEL R. RIGGS (L.E.)
260100020000

(SEE SHEET 34 OF 295)

NOTES
THE PROPOSED RIGHT OF WAY SHALL BE REFERENCED FROM THE CENTERLINE OF RIGHT OF WAY.

MONUMENTS REFERRED TO AS "IRON PINS SET" ARE 3/4 INCH DIAMETER BY 30 INCH LONG BARS WITH A 1 1/2 INCH DIAMETER ALUMINUM CAP.

△ DENOTES R/W ENCROACHMENT.

PID NO. **20404**

R/W DESIGNER: BAL R/W REVIEWER: KCD

RIGHT OF WAY PLAN - US 24
STA. 686+50 TO STA. 698+50

HEN / LUC-24-10.42/ 0.00

	36 / 295
	129
	388
TCJ	2/2/07
REV. BY	DATE
DATE COMPLETED	DESCRIPTION
	ADDED SEWER EASEMENT JUNE 29, 2006
	714
	775

12/19/2012 10:55:08 AM

S:\Projects\Projects_K-O\OHDR\80443\ROW\sheets_20404\RB018(129).dgn

MONUMENT LEGEND

- ▣ EXISTING R/W MONUMENT BOX
- ▣ PROPOSED R/W MONUMENT BOX
- ⊙ EXISTING CONCRETE MONUMENT
- PROPOSED CONCRETE MONUMENT
- ✕ RAILROAD SPIKE FOUND
- ✕ RAILROAD SPIKE SET
- I.R.F. IRON PIN FOUND
- ⊙ I.R.F. IRON PIN FOUND W/ ID CAP
- I.R.S. IRON PIN SET W/ ID CAP
- ⊙ I.R.P. IRON PIPE FOUND
- ⊙ I.R.S. IRON PIPE SET
- R.K.F. P.K. NAIL FOUND
- R.K.S. P.K. NAIL SET

**T-6-N, R-7-E
SECTION 36
LIBERTY TOWNSHIP
HENRY COUNTY, OHIO**

CULTIVATED

63

CON-ANN FARMS, INC.
263600220000

SE 1/4 SEC. 36

**T-6-N, R-8-E
SECTION 31
WASHINGTON TOWNSHIP
HENRY COUNTY, OHIO**

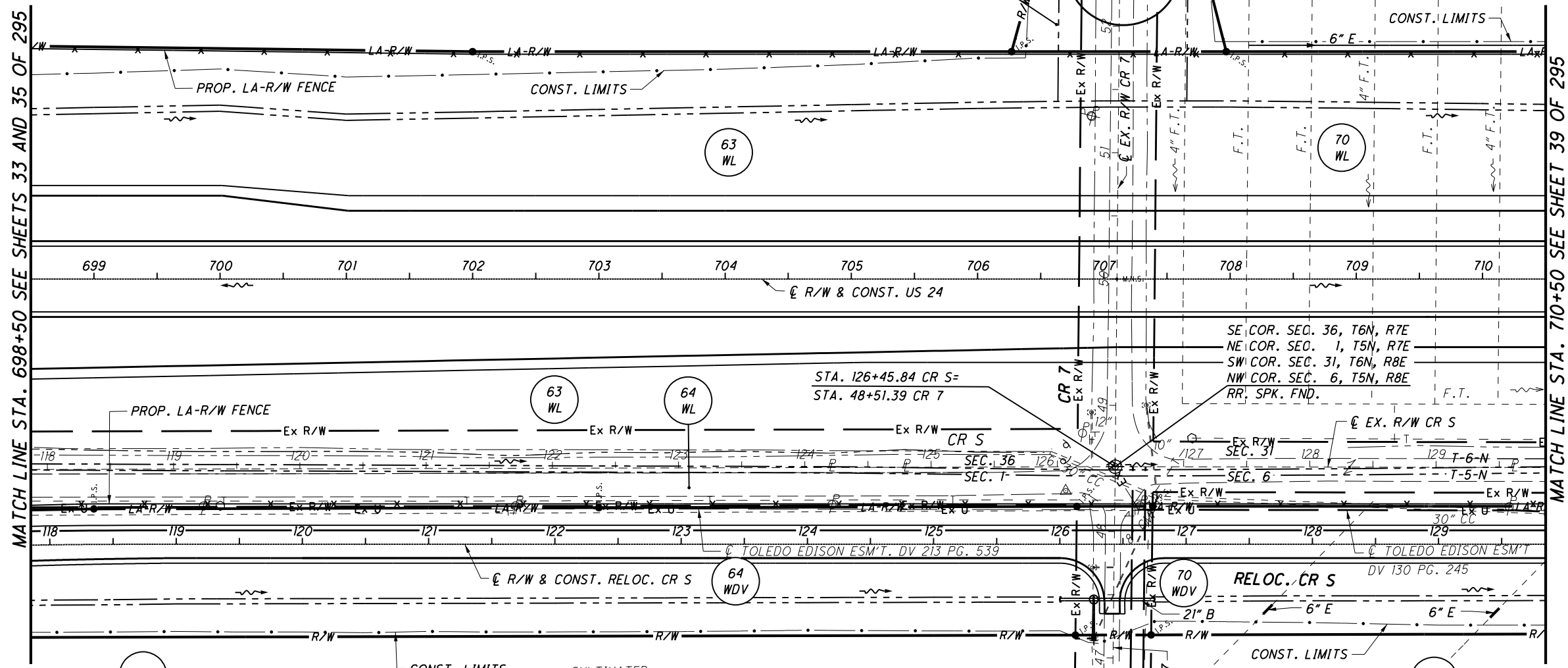
CULTIVATED

70

JAMES L. MATTHEWS
AND
PATRICIA SUE MATTHEWS
303100460000

SW 1/4 SEC. 31

CONST. LIMITS



MATCH LINE STA. 698+50 SEE SHEETS 33 AND 35 OF 295

MATCH LINE STA. 710+50 SEE SHEET 39 OF 295

LLOMA JEAN KIRIAN,
GERALDINE L. CLINE,
NORMAN C. RIGGS,
ARLENE J. ADAMS,
RITA RAE KRYDER,
MARY C. BEILHARZ
HAZEL R. RIGGS (L.E.)
260100020000

NE 1/4 SEC. 1

**T-5-N, R-7-E
SECTION 1
LIBERTY TOWNSHIP
HENRY COUNTY, OHIO**

NO INFORMATION IS
KNOWN REGARDING THE
EXISTENCE OF FIELD TILE;
HOWEVER, THE PROPERTY
OWNER BELIEVES THAT
FIELD TILE DO EXIST

NOTES
THE PROPOSED RIGHT OF WAY SHALL BE REFERENCED
FROM THE CENTERLINE OF RIGHT OF WAY.

MONUMENTS REFERRED TO AS "IRON PINS SET" ARE 3/4
INCH DIAMETER BY 30 INCH LONG BARS WITH A 1 1/2
INCH DIAMETER ALUMINUM CAP.

△ DENOTES R/W ENCROACHMENT.

JAMES L. MATTHEWS
AND
PATRICIA SUE MATTHEWS
300600240000

NW 1/4 SEC. 6

**T-5-N, R-8-E
SECTION 6
WASHINGTON TOWNSHIP
HENRY COUNTY, OHIO**

STRUCTURE KEY

- ▣ RESIDENTIAL
- ▣ COMMERCIAL
- ▣ OUT-BUILDING

REV. BY	DATE	DESCRIPTION
TCJ	7/25/07	REMOVED TOWL-1
TCJ	1/25/07	REMOVED 70 T
TCJ	9/6/06	MODIFIED TOWL TO TOWL & TOWL-1
DATE COMPLETED	JUNE 29, 2006	



PID NO.
20404

R/W DESIGNER
BAL
R/W REVIEWER
KCD

RIGHT OF WAY PLAN - US 24
STA. 698+50 TO STA. 710+50

HEN/LUC-24-10.42/0.00

37/295

130
388
715
775

MONUMENT LEGEND

- ▣ EXISTING R/W MONUMENT BOX
- ▣ PROPOSED R/W MONUMENT BOX
- ⊙ EXISTING CONCRETE MONUMENT
- PROPOSED CONCRETE MONUMENT
- ✕ RAILROAD SPIKE FOUND
- ✕ RAILROAD SPIKE SET
- I.P.F. IRON PIN FOUND
- I.P.F. IRON PIN FOUND W/ ID CAP
- I.P.S. IRON PIN SET W/ ID CAP
- ⊙ I.P.F. IRON PIPE FOUND
- ⊙ I.P.S. IRON PIPE SET
- P.K.F. P.K. NAIL FOUND
- P.K.S. P.K. NAIL SET

**T-6-N, R-7-E
SECTION 36
LIBERTY TOWNSHIP
HENRY COUNTY, OHIO**

63
CON-ANN FARMS, INC.
263600220000
SE 1/4 SEC. 36

**T-6-N, R-8-E
SECTION 31
WASHINGTON TOWNSHIP
HENRY COUNTY, OHIO**

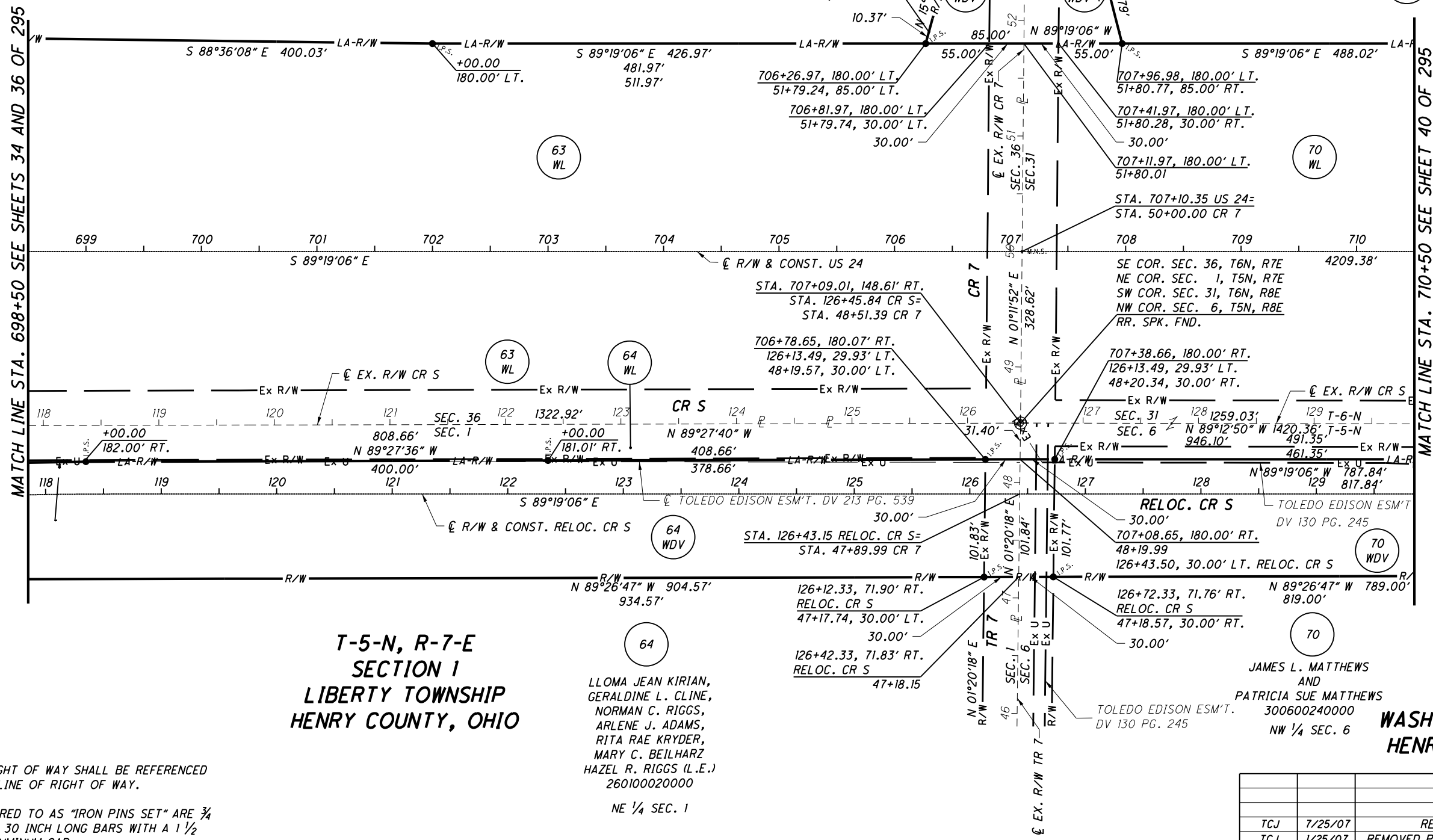
70
JAMES L. MATTHEWS
AND
PATRICIA SUE MATTHEWS
303100460000
SW 1/4 SEC. 31

**T-5-N, R-7-E
SECTION 1
LIBERTY TOWNSHIP
HENRY COUNTY, OHIO**

64
LLOMA JEAN KIRIAN,
GERALDINE L. CLINE,
NORMAN C. RIGGS,
ARLENE J. ADAMS,
RITA RAE KRYDER,
MARY C. BEILHARZ
HAZEL R. RIGGS (L.E.)
260100020000
NE 1/4 SEC. 1

**T-5-N, R-8-E
SECTION 6
WASHINGTON TOWNSHIP
HENRY COUNTY, OHIO**

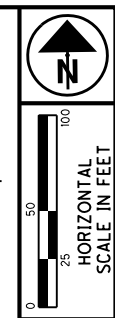
70
JAMES L. MATTHEWS
AND
PATRICIA SUE MATTHEWS
300600240000
NW 1/4 SEC. 6



NOTES
THE PROPOSED RIGHT OF WAY SHALL BE REFERENCED FROM THE CENTERLINE OF RIGHT OF WAY.

MONUMENTS REFERRED TO AS "IRON PINS SET" ARE 3/4 INCH DIAMETER BY 30 INCH LONG BARS WITH A 1 1/2 INCH DIAMETER ALUMINUM CAP.

△ DENOTES R/W ENCROACHMENT.



PID NO. **20404**
R/W DESIGNER: BAL
R/W REVIEWER: KCD

RIGHT OF WAY PLAN - US 24
STA. 698+50 TO STA. 710+50

HEN / LUC-24-10.42 / 0.00
38 / 295

TCJ	7/25/07	REMOVED PARCEL TOWL-1
TCJ	1/25/07	REMOVED PARCEL 70T, CHANGED DISTANCE
TCJ	9/5/06	SEPARATED TOWL TO TOWL & TOWL-1
REV. BY	DATE	DESCRIPTION
DATE COMPLETED	JUNE 29, 2006	

131
388
716
775

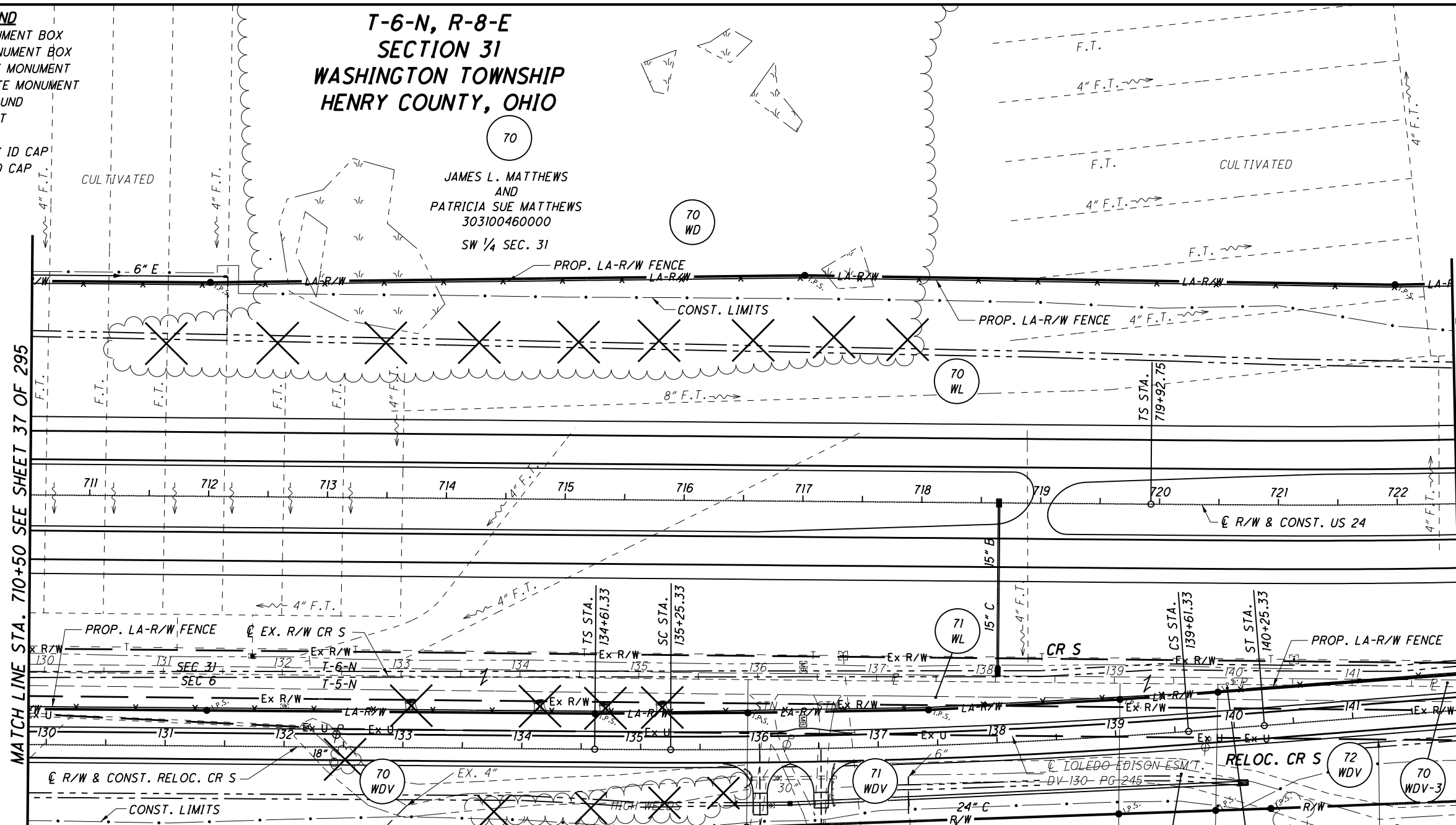
S:\Projects\Projects_k-O\O\HDR\80443\ROW\Sheets\20404RT020(132).dgn 12/19/2012 10:55:12 AM

MONUMENT LEGEND

- ☐ EXISTING R/W MONUMENT BOX
- ▣ PROPOSED R/W MONUMENT BOX
- ⊙ EXISTING CONCRETE MONUMENT
- PROPOSED CONCRETE MONUMENT
- ✕ RAILROAD SPIKE FOUND
- ✱ RAILROAD SPIKE SET
- I.P.F. IRON PIN FOUND
- ⊙ I.P.F. IRON PIN FOUND W/ ID CAP
- I.P.S. IRON PIN SET W/ ID CAP
- ⊙ I.P.F. IRON PIPE FOUND
- ⊙ I.P.S. IRON PIPE SET
- P.K.F. P.K. NAIL FOUND
- P.K.S. P.K. NAIL SET

**T-6-N, R-8-E
SECTION 31
WASHINGTON TOWNSHIP
HENRY COUNTY, OHIO**

JAMES L. MATTHEWS
AND
PATRICIA SUE MATTHEWS
303100460000
SW 1/4 SEC. 31



**T-5-N, R-8-E
SECTION 6
WASHINGTON TOWNSHIP
HENRY COUNTY, OHIO**

JAMES L. MATTHEWS
AND
PATRICIA SUE MATTHEWS
300600240000
CULTIVATED

NW 1/4 SEC. 6

ESTHER K. FEFFER,
TRUSTEE
300600280000

ROBERT MATTHEWS
300600300000
CULTIVATED

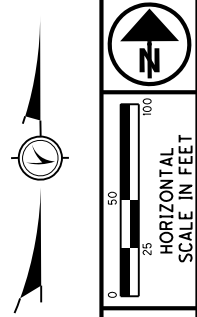
NOTES
THE PROPOSED RIGHT OF WAY SHALL BE REFERENCED FROM THE CENTERLINE OF RIGHT OF WAY.

MONUMENTS REFERRED TO AS "IRON PINS SET" ARE 3/4 INCH DIAMETER BY 30 INCH LONG BARS WITH A 1/2 INCH DIAMETER ALUMINUM CAP.

△ DENOTES R/W ENCROACHMENT.

STRUCTURE KEY

- ☐ RESIDENTIAL
- ▣ COMMERCIAL
- ▨ OUT-BUILDING



PID NO. **20404**

R/W DESIGNER: BAL
R/W REVIEWER: KCD

**RIGHT OF WAY PLAN - US 24
STA. 710+50 TO STA. 722+50**

HEN / LUC-24-10.42/ 0.00

39 / 295

			132
			388
TCJ	7/25/07	REMOVED TOWL-1 & TOWL-2	
TCJ	1/25/07	REMOVED PARCEL 70 T	
TCJ	9/6/06	MODIFIED TOWL TO TOWL, TOWL-1 & TOWL-2	717
REV. BY	DATE	DESCRIPTION	775
DATE COMPLETED	JUNE 29, 2006		

**T-6-N, R-8-E
SECTION 31
WASHINGTON TOWNSHIP
HENRY COUNTY, OHIO**

- MONUMENT LEGEND**
- ☐ EXISTING R/W MONUMENT BOX
 - ▣ PROPOSED R/W MONUMENT BOX
 - ⊙ EXISTING CONCRETE MONUMENT
 - PROPOSED CONCRETE MONUMENT
 - ✕ RAILROAD SPIKE FOUND
 - ✱ RAILROAD SPIKE SET
 - I.P.F. IRON PIN FOUND
 - ⊖ I.P.F. IRON PIN FOUND W/ ID CAP
 - I.P.S. IRON PIN SET W/ ID CAP
 - ⊖ I.P.F. IRON PIPE FOUND
 - ⊖ I.P.S. IRON PIPE SET
 - P.K.F. P.K. NAIL FOUND
 - P.K.S. P.K. NAIL SET

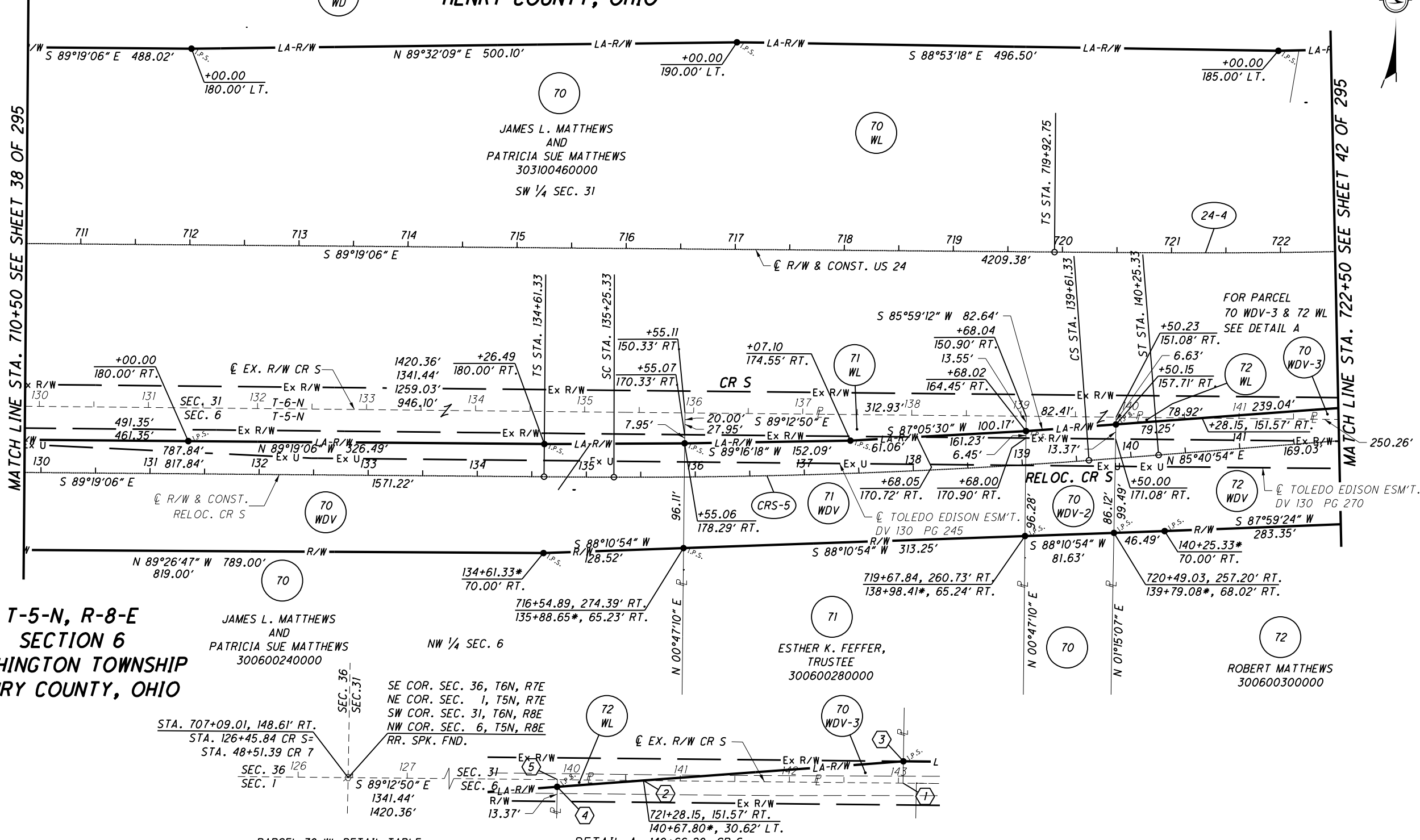
CURVE 24-4

PI STA. 727+30.79
 $\Delta = 21^\circ 20' 10''$ (LT)
 $D_c = 02^\circ 00' 00''$
 $R = 2,864.79'$
 $L_s = 396.00'$
 $\theta_s = 03^\circ 57' 36''$
 $LT = 264.07'$
 $ST = 132.06'$
 $x = 395.81'$
 $y = 9.12'$
 $k = 197.97'$
 $p = 2.28'$
 $\Delta c = 13^\circ 24' 58''$ (LT)
 $L_c = 670.80'$
 $T_s = 738.05'$
 $E_s = 52.71'$

CURVE CRS-5

PI STA. 137+43.49
 $\Delta = 05^\circ 00' 00''$ (LT)
 $D_c = 01^\circ 00' 00''$
 $R = 5,729.58'$
 $L_s = 64.00'$
 $\theta_s = 00^\circ 19' 12''$
 $LT = 42.67'$
 $ST = 21.33'$
 $x = 64.00'$
 $y = 0.12'$
 $k = 32.00'$
 $p = 0.03'$
 $\Delta c = 04^\circ 21' 36''$ (LT)
 $L_c = 436.00'$
 $T_s = 282.16'$
 $E_s = 5.49'$

**T-5-N, R-8-E
SECTION 6
WASHINGTON TOWNSHIP
HENRY COUNTY, OHIO**



PARCEL 70 WL DETAIL TABLE

POINT	STATION	OFFSET	COURSE	BEARING	DISTANCE
3	723+59.50	139.12' RT.	3-2	S 85°59'12" W	239.04'
2	721+28.15	151.57' RT.	2-5	N 89°12'50" W	78.92'
5	720+50.23	151.08' RT.	5-4	S 01°15'07" W	6.63'
4	720+50.15	157.71' RT.			

PARCEL 72 WL DETAIL TABLE

POINT	STATION	OFFSET	COURSE	BEARING	DISTANCE
5	720+50.23	151.08' RT.	5-2	S 89°12'50" E	78.92'
2	721+28.15	151.57' RT.	2-4	S 85°59'12" W	79.25'
4	720+50.15	157.71' RT.	4-5	N 01°15'07" E	6.63'

DETAIL A

POINT	STATION	OFFSET	COURSE	BEARING	DISTANCE
1	723+58.22	159.08' RT.	1-2	N 89°12'50" W	238.08'
2	721+28.15	151.57' RT.	2-3	N 85°59'12" E	239.04'
3	723+59.50	139.12' RT.	3-1	S 01°08'05" W	20.00'

PARCEL 70 WDV-3 DETAIL TABLE

POINT	STATION	OFFSET	COURSE	BEARING	DISTANCE
1	723+58.22	159.08' RT.	1-2	N 89°12'50" W	238.08'
2	721+28.15	151.57' RT.	2-3	N 85°59'12" E	239.04'
3	723+59.50	139.12' RT.	3-1	S 01°08'05" W	20.00'

NOTES
 THE PROPOSED RIGHT OF WAY SHALL BE REFERENCED FROM THE CENTERLINE OF RIGHT OF WAY.
 MONUMENTS REFERRED TO AS "IRON PINS SET" ARE 3/4 INCH DIAMETER BY 30 INCH LONG BARS WITH A 1/2 INCH DIAMETER ALUMINUM CAP.
 △ DENOTES R/W ENCROACHMENT.
 * DENOTES RELOC. CR S STATIONING

REV. BY	DATE	DESCRIPTION
TCJ	7/25/07	REMOVED TOWL-1 & TOWL-2
TCJ	1/25/07	REMOVED PARCEL 70 T
TCJ	9/6/06	MODIFIED TOWL TO TOWL, TOWL-1 & TOWL-2
REV. BY	DATE	DESCRIPTION
DATE COMPLETED	JUNE 29, 2006	

RIGHT OF WAY PLAN - US 24
 STA. 710+50 TO STA. 722+50

HEN / LUC-24-10.42 / 0.00

40 / 295

133
388
718
775

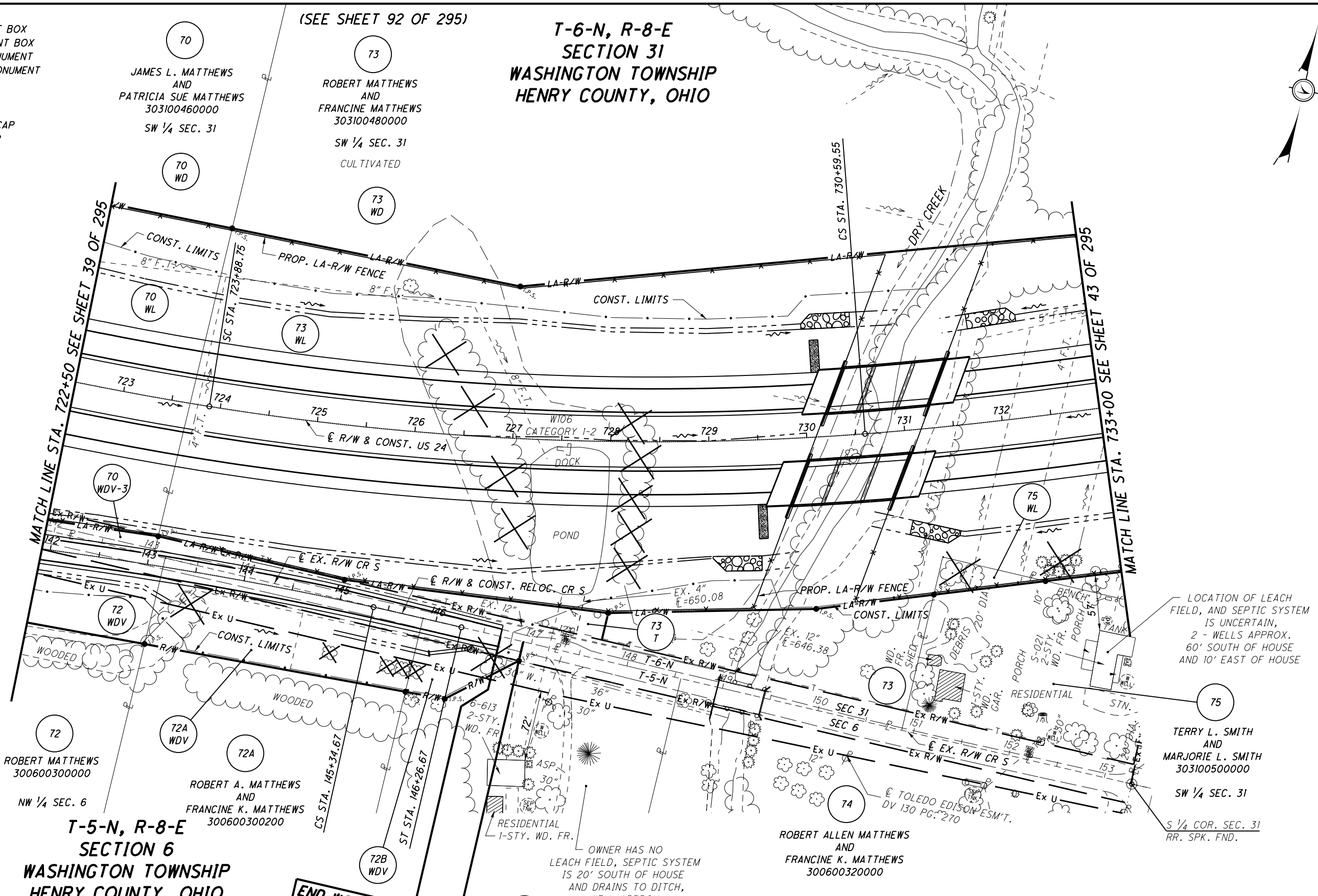
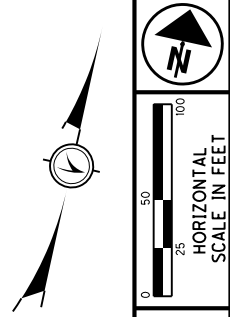
S:\Projects\Projects K-O\OHDR\80443\ROW\Sheets\20404R020(133).dgn 12/19/2012 10:55:13 AM

MONUMENT LEGEND

- ◻ EXISTING R/W MONUMENT BOX
- ◻ PROPOSED R/W MONUMENT BOX
- ⊙ EXISTING CONCRETE MONUMENT
- PROPOSED CONCRETE MONUMENT
- ✕ RAILROAD SPIKE FOUND
- ✕ RAILROAD SPIKE SET
- I.P.F. IRON PIN FOUND
- I.P.F. IRON PIN FOUND W/ ID CAP
- I.P.S. IRON PIN SET W/ ID CAP
- ⊙ I.P.S. IRON PIPE FOUND
- ⊙ I.P.S. IRON PIPE SET
- P.K.F. P.K. NAIL FOUND
- P.K.S. P.K. NAIL SET

(SEE SHEET 92 OF 295)

**T-6-N, R-8-E
SECTION 31
WASHINGTON TOWNSHIP
HENRY COUNTY, OHIO**



NOTES
THE PROPOSED RIGHT OF WAY SHALL BE REFERENCED FROM THE CENTERLINE OF RIGHT OF WAY.

MONUMENTS REFERRED TO AS "IRON PINS SET" ARE 3/4 INCH DIAMETER BY 30 INCH LONG BARS WITH A 1 1/2 INCH DIAMETER ALUMINUM CAP.
△ DENOTES R/W ENCROACHMENT.

STRUCTURE KEY

◻	RESIDENTIAL
◼	COMMERCIAL
▨	OUT-BUILDING

**END WORK
STA. 146+67.56**

**END ACQUISITION
STA. 146+91.46**

LOCATION OF LEACH FIELD, AND SEPTIC SYSTEM IS UNCERTAIN, 2 - WELLS APPROX. 60' SOUTH OF HOUSE AND 10' EAST OF HOUSE

OWNER HAS NO LEACH FIELD, SEPTIC SYSTEM IS 20' SOUTH OF HOUSE AND DRAINS TO DITCH, WELL APPROX. 35' NORTH OF HOUSE

PID NO. **20404**

R/W DESIGNER **BAL**
R/W REVIEWER **KCD**

**RIGHT OF WAY PLAN - US 24
STA. 722+50 TO STA. 733+00**

HEN / LUC-24-10.42 / 0.00

41 / 295

134
388
719
775

REV. BY	DATE	DESCRIPTION
JDB	12/18/06	ADDED PARCELS TOWD & 73WD
TCJ	7/25/06	CORRECTED PARCEL BUBBLE 72B-WDV
DATE COMPLETED	JUNE 29, 2006	

S:\Projects\Projects_K-O\OHDPR\80443\ROW\Sheets_20404\RT021(134).dgn 12/19/2012 10:55:14 AM

MONUMENT LEGEND

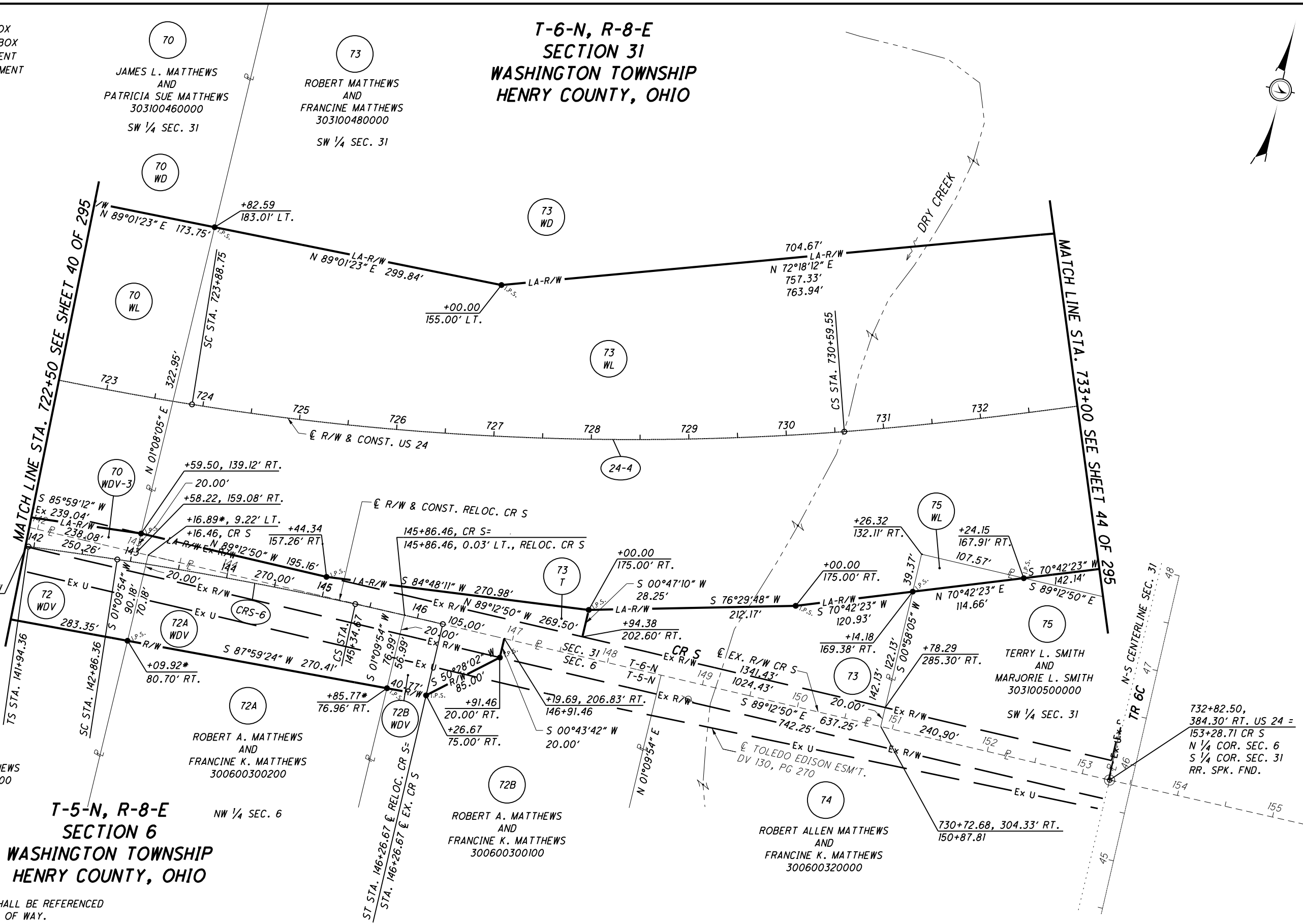
- ☐ EXISTING R/W MONUMENT BOX
- ▣ PROPOSED R/W MONUMENT BOX
- ⊙ EXISTING CONCRETE MONUMENT
- PROPOSED CONCRETE MONUMENT
- ✕ RAILROAD SPIKE FOUND
- ✱ RAILROAD SPIKE SET
- I.P.F. IRON PIN FOUND
- ⊖ I.P.F. IRON PIN FOUND W/ ID CAP
- ⊙ I.P.S. IRON PIN SET W/ ID CAP
- ⊖ I.P.S. IRON PIPE FOUND
- ⊙ I.P.S. IRON PIPE SET
- ⊖ P.K.F. P.K. NAIL FOUND
- ⊙ P.K.F. P.K. NAIL SET

CURVE 24-4

PI STA. 727+30.79
 $\Delta = 21^\circ 20' 10''$ (LT)
 $D_c = 02^\circ 00' 00''$
 $R = 2,864.79'$
 $L_s = 396.00'$
 $\theta_s = 03^\circ 57' 36''$
 $LT = 264.07'$
 $ST = 132.06'$
 $x = 395.81'$
 $y = 9.12'$
 $k = 197.97'$
 $p = 2.28'$
 $\Delta c = 13^\circ 24' 58''$ (LT)
 $L_c = 670.80'$
 $T_s = 738.05'$
 $E_s = 52.71'$

CURVE CRS-6

PI STA. 144+10.63
 $\Delta = 05^\circ 06' 17''$ (RT)
 $D_c = 01^\circ 30' 00''$
 $R = 3,819.72'$
 $L_s = 92.00'$
 $\theta_s = 00^\circ 41' 24''$
 $LT = 61.33'$
 $ST = 30.67'$
 $x = 92.00'$
 $y = 0.37'$
 $k = 46.00'$
 $p = 0.09'$
 $\Delta c = 03^\circ 43' 29''$ (RT)
 $L_c = 248.31'$
 $T_s = 216.27'$
 $E_s = 3.89'$

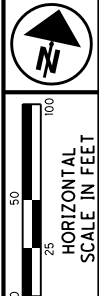


T-5-N, R-8-E SECTION 6 WASHINGTON TOWNSHIP HENRY COUNTY, OHIO

NOTES
 THE PROPOSED RIGHT OF WAY SHALL BE REFERENCED FROM THE CENTERLINE OF RIGHT OF WAY.
 MONUMENTS REFERRED TO AS "IRON PINS SET" ARE 3/4 INCH DIAMETER BY 30 INCH LONG BARS WITH A 1/2 INCH DIAMETER ALUMINUM CAP.
 △ DENOTES R/W ENCROACHMENT.
 * DENOTES RELOC. CR S STATIONING

S:\Projects\Projects K-O\OHD\80443\ROW\Sheets\20404RB021(135).dgn 12/19/2012 10:55:16 AM

T-6-N, R-8-E SECTION 31 WASHINGTON TOWNSHIP HENRY COUNTY, OHIO



PID NO. **20404**

R/W DESIGNER: **BAL**
 R/W REVIEWER: **KCD**

RIGHT OF WAY PLAN - US 24
STA. 722+50 TO STA. 733+00

HEN / LUC-24-10.42 / 0.00

42 / 295

TCJ	1/25/07	ADDED 70 WD & 73 WD
JDB	8/31/06	ADDED COMMENCING DISTANCES FOR 73WL & 75WL
TCJ	7/25/06	ADDED SHEET NUMBER TO MATCH LINE
REV. BY	DATE	DESCRIPTION
		JUNE 29, 2006

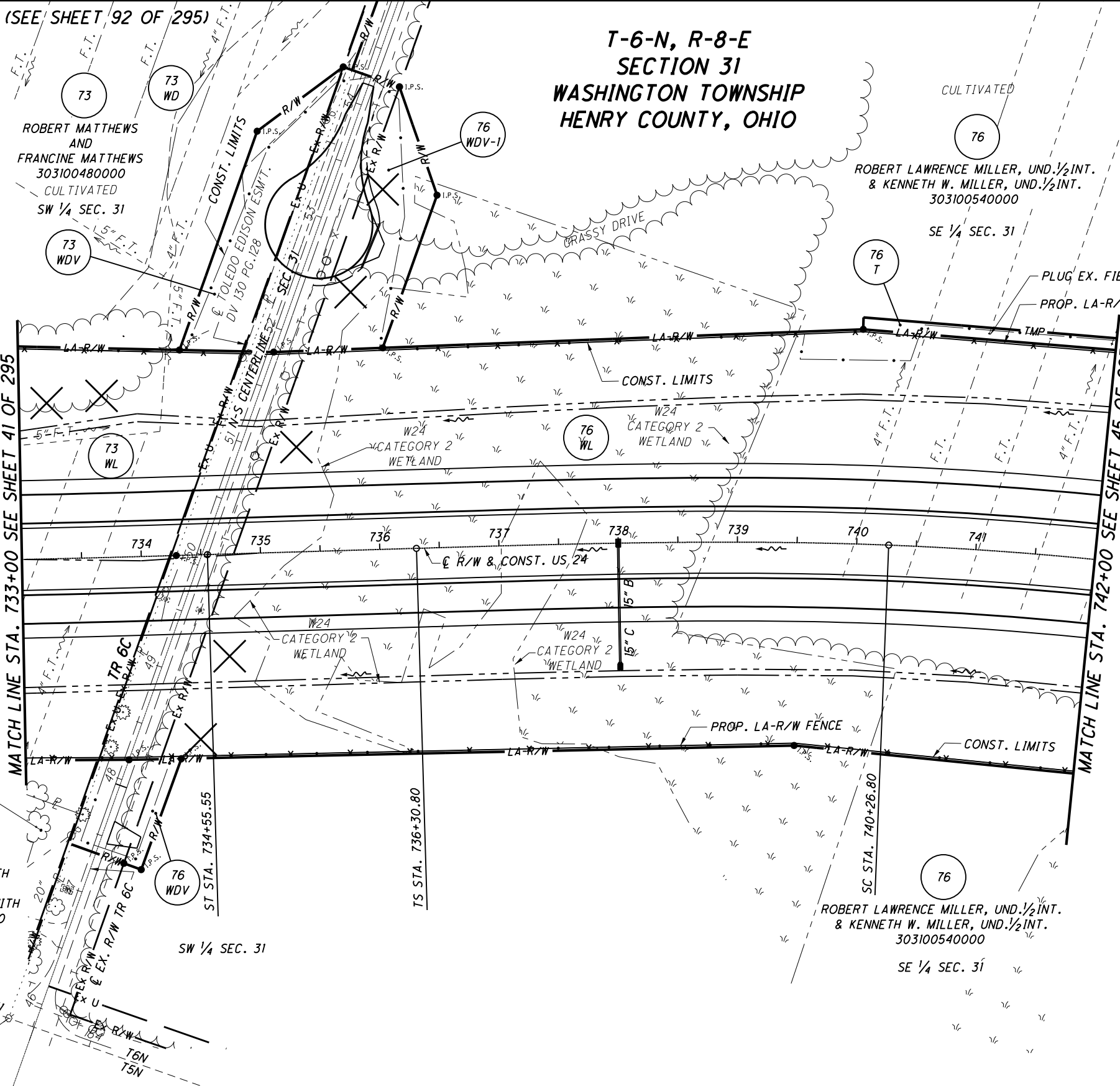
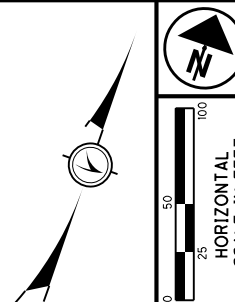
135
 388
 720
 775

MONUMENT LEGEND

- ☐ EXISTING R/W MONUMENT BOX
- ▣ PROPOSED R/W MONUMENT BOX
- ⊙ EXISTING CONCRETE MONUMENT
- PROPOSED CONCRETE MONUMENT
- ✕ RAILROAD SPIKE FOUND
- ✱ RAILROAD SPIKE SET
- I.P.F. IRON PIN FOUND
- ⊙ I.P.F. IRON PIN FOUND W/ ID CAP
- I.P.S. IRON PIN SET W/ ID CAP
- ⊙ I.P.S. IRON PIPE FOUND
- ⊙ I.P.S. IRON PIPE SET
- ⊙ P.K.F. P.K. NAIL FOUND
- ⊙ P.K.S. P.K. NAIL SET

(SEE SHEET 92 OF 295)

**T-6-N, R-8-E
SECTION 31
WASHINGTON TOWNSHIP
HENRY COUNTY, OHIO**



LOCATION OF LEACH FIELD, AND SEPTIC SYSTEM IS UNCERTAIN, 2 - WELLS APPROX. 60' SOUTH OF HOUSE AND 10' EAST OF HOUSE

TERRY L. SMITH AND MARJORIE L. SMITH 303100500000

S 1/4 COR. SEC. 31 RR. SPK. FND.

NOTES

THE PROPOSED RIGHT OF WAY SHALL BE REFERENCED FROM THE CENTERLINE OF RIGHT OF WAY.

MONUMENTS REFERRED TO AS "IRON PINS SET" ARE 3/4 INCH DIAMETER BY 30 INCH LONG BARS WITH A 1 1/2 INCH DIAMETER ALUMINUM CAP.

△ DENOTES R/W ENCROACHMENT.

STRUCTURE KEY

- RESIDENTIAL
- COMMERCIAL
- ▨ OUT-BUILDING



PID NO. **20404**

R/W DESIGNER: BAL R/W REVIEWER: KCD

**RIGHT OF WAY PLAN - US 24
STA. 733+00 TO STA. 742+00**

HEN / LUC-24-10.42 / 0.00

43 / 295

			136
			388
JDB	12/18/06	ADDED PARCEL 73WD	721
REV. BY	DATE	DESCRIPTION	775
DATE COMPLETED		JUNE 29, 2006	

S:\Projects\Projects K-O\OHD\80443\ROW\sheets\20404RT022(136).dgn 12/19/2012 10:55:17 AM

MONUMENT LEGEND

- ☐ EXISTING R/W MONUMENT BOX
- ▣ PROPOSED R/W MONUMENT BOX
- ⊙ EXISTING CONCRETE MONUMENT
- PROPOSED CONCRETE MONUMENT
- ✕ RAILROAD SPIKE FOUND
- ✱ RAILROAD SPIKE SET
- I.P.F. IRON PIN FOUND
- ⊙ I.P.F. IRON PIN FOUND W/ ID CAP
- I.P.S. IRON PIN SET W/ ID CAP
- ⊙ I.P.S. IRON PIPE FOUND
- ⊙ I.P.S. IRON PIPE SET
- ⊙ P.K.F. P.K. NAIL FOUND
- ⊙ P.K.S. P.K. NAIL SET

CURVE 24-4

PI STA. 727+30.79
 $\Delta = 21^\circ 20' 10''$ (LT)
 $Dc = 02^\circ 00' 00''$
 $R = 2,864.79'$
 $Ls = 396.00'$
 $\theta s = 03^\circ 57' 36''$
 $LT = 264.07'$
 $ST = 132.06'$
 $x = 395.81'$
 $y = 9.12'$
 $k = 197.97'$
 $p = 2.28'$
 $\Delta c = 13^\circ 24' 58''$ (LT)
 $Lc = 670.80'$
 $Ts = 738.05'$
 $Es = 52.71'$

CURVE 24-5

PI STA. 743+69.43
 $\Delta = 21^\circ 21' 31''$ (RT)
 $Dc = 02^\circ 00' 00''$
 $R = 2,864.79'$
 $Ls = 396.00'$
 $\theta s = 03^\circ 57' 36''$
 $LT = 264.07'$
 $ST = 132.06'$
 $x = 395.81'$
 $y = 9.12'$
 $k = 197.97'$
 $p = 2.28'$
 $\Delta c = 13^\circ 26' 19''$ (RT)
 $Lc = 671.93'$
 $Ts = 738.64'$
 $Es = 52.81'$

NOTES

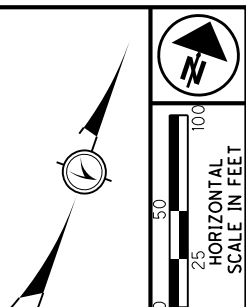
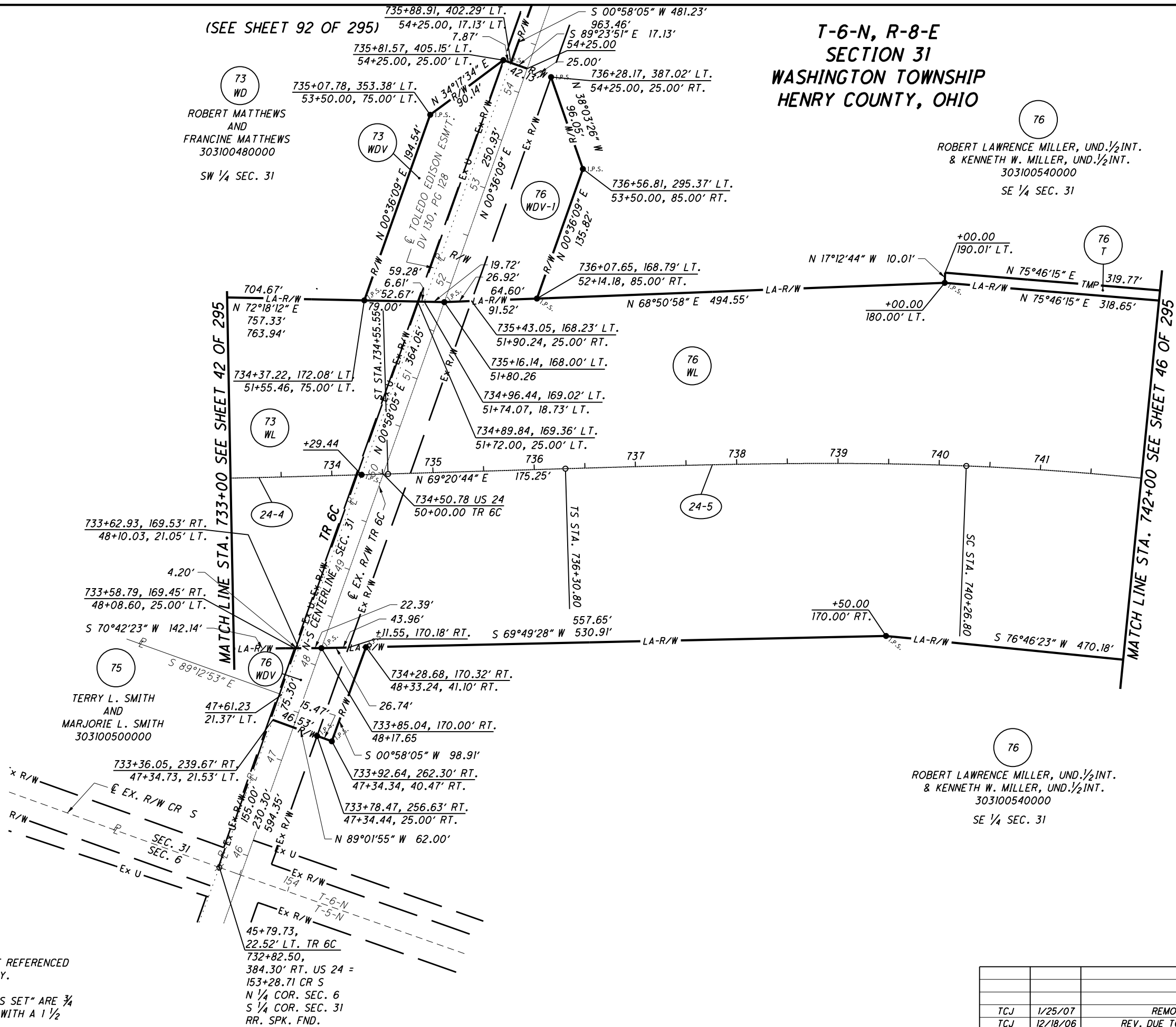
THE PROPOSED RIGHT OF WAY SHALL BE REFERENCED FROM THE CENTERLINE OF RIGHT OF WAY.

MONUMENTS REFERRED TO AS "IRON PINS SET" ARE 3/4 INCH DIAMETER BY 30 INCH LONG BARS WITH A 1 1/2 INCH DIAMETER ALUMINUM CAP.

△ DENOTES R/W ENCROACHMENT.

(SEE SHEET 92 OF 295)

**T-6-N, R-8-E
SECTION 31
WASHINGTON TOWNSHIP
HENRY COUNTY, OHIO**



PID NO.
20404

R/W DESIGNER
BAL
R/W REVIEWER
KCD

**RIGHT OF WAY PLAN - US 24
STA. 733+00 TO STA. 742+00**

HEN / LUC-24-10.42 / 0.00

44 / 295

137
388
722
775

REV. BY	DATE	DESCRIPTION
TCJ	1/25/07	REMOVED PARCEL 73T
TCJ	12/18/06	REV. DUE TO WETLAND MITIGATION
JDB	8/31/06	CORRECTED COMMENCING DIST. TO 73WDV
REV. BY	DATE	DESCRIPTION
DATE COMPLETED	JUNE 29, 2006	

S:\Projects\Projects_K-O\O\HDR\80443\ROW\Sheets\20404R022(137).dgn 12/19/2012 10:55:18 AM

S:\Projects\Projects K-O\O\HDR\80443\ROW\Sheets\20404RT024(140).dgn 12/19/2012 10:55:21 AM

MONUMENT LEGEND

- ◻ EXISTING R/W MONUMENT BOX
- ◻ PROPOSED R/W MONUMENT BOX
- ⊙ EXISTING CONCRETE MONUMENT
- PROPOSED CONCRETE MONUMENT
- ✕ RAILROAD SPIKE FOUND
- ✕ RAILROAD SPIKE SET
- I.P.F. IRON PIN FOUND
- I.P.F. IRON PIN FOUND W/ ID CAP
- I.P.S. IRON PIN SET W/ ID CAP
- ⊙ I.P.S. IRON PIPE FOUND
- ⊙ I.P.S. IRON PIPE SET
- P.K.F. P.K. NAIL FOUND
- P.K.S. P.K. NAIL SET

**T-6-N, R-8-E
SECTION 31 & 32
WASHINGTON TOWNSHIP
HENRY COUNTY, OHIO**

76
ROBERT LAWRENCE MILLER, UND. 1/2 INT.
& KENNETH W. MILLER, UND. 1/2 INT.
303100540000

77
SAUL FARMS, INC.
303100560000

77
SAUL FARMS, INC.
303100560000
303200180000

76
ROBERT LAWRENCE MILLER, UND. 1/2 INT.
& KENNETH W. MILLER, UND. 1/2 INT.
303100540000

77
DUANE SAUL, UND. 1/5 INT.
ELDON SAUL, UND. 1/5 INT.
LAVORA JOHNSON, UND. 1/5 INT.
LOUISE CORDES, UND. 1/5 INT.
TAMMY EICHER,
f/k/a TAMMY SAUL, UND. 1/10 INT.
AND DAVID SAUL, UND. 1/10 INT.
303100560000

77
SAUL FARMS, INC.
303100560000
303200180000

MATCH LINE STA. 754+00 SEE SHEET 45 OF 295

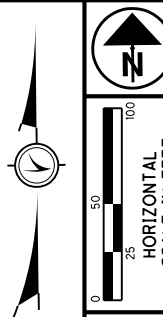
MATCH LINE STA. 766+00 SEE SHEET 49 OF 295

STRUCTURE KEY

- ◻ RESIDENTIAL
- ◼ COMMERCIAL
- ▨ OUT-BUILDING

NOTES

- THE PROPOSED RIGHT OF WAY SHALL BE REFERENCED FROM THE CENTERLINE OF RIGHT OF WAY.
- MONUMENTS REFERRED TO AS "IRON PINS SET" ARE 3/4 INCH DIAMETER BY 30 INCH LONG BARS WITH A 1 1/2 INCH DIAMETER ALUMINUM CAP.
- △ DENOTES R/W ENCROACHMENT.



PID NO.
20404

R/W DESIGNER
BAL
R/W REVIEWER
KCD

RIGHT OF WAY PLAN - US 24
STA. 754+00 TO STA. 766+00

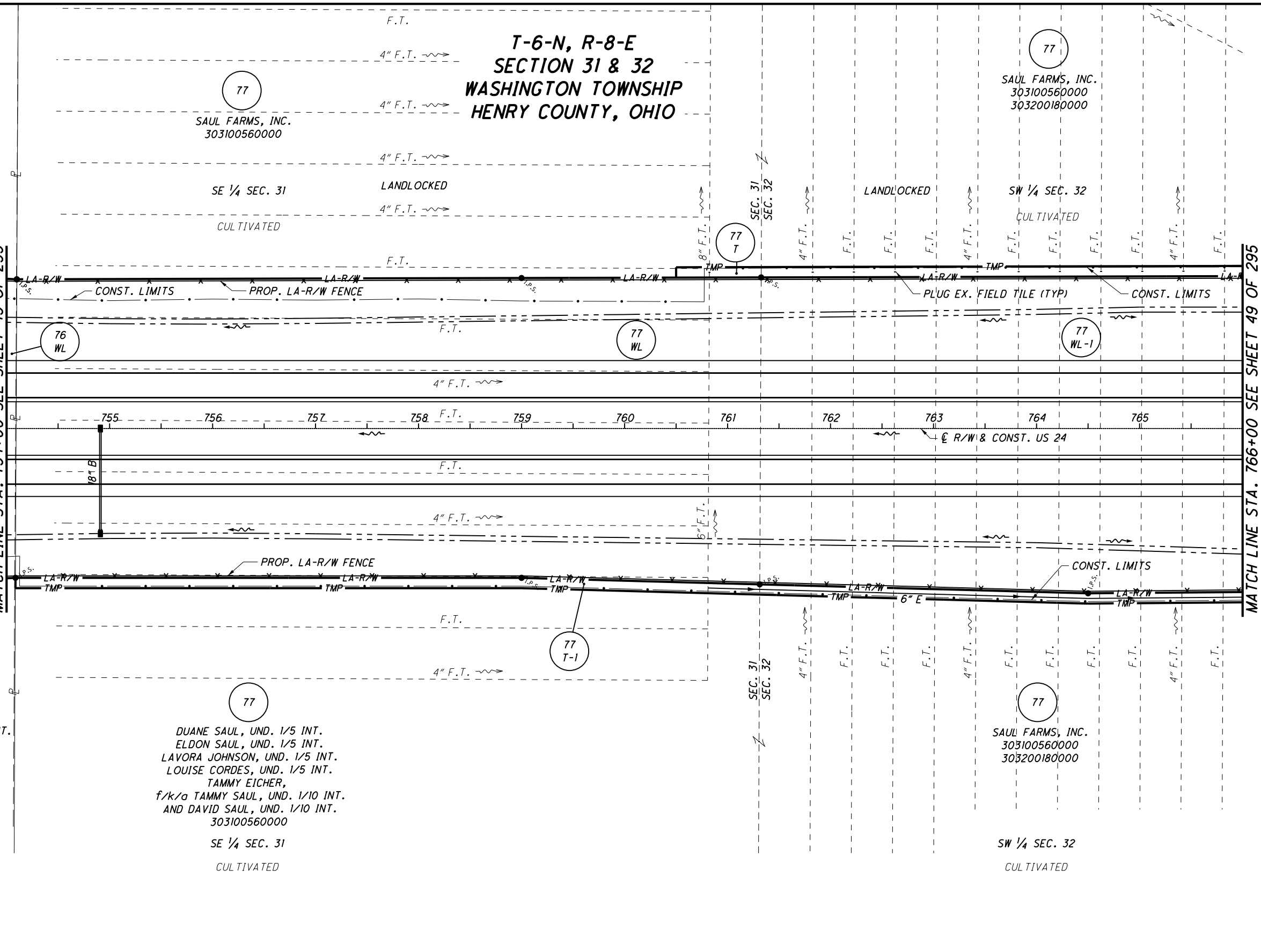
HEN / LUC-24-10.42 / 0.00

47 / 295

140
388

725
775

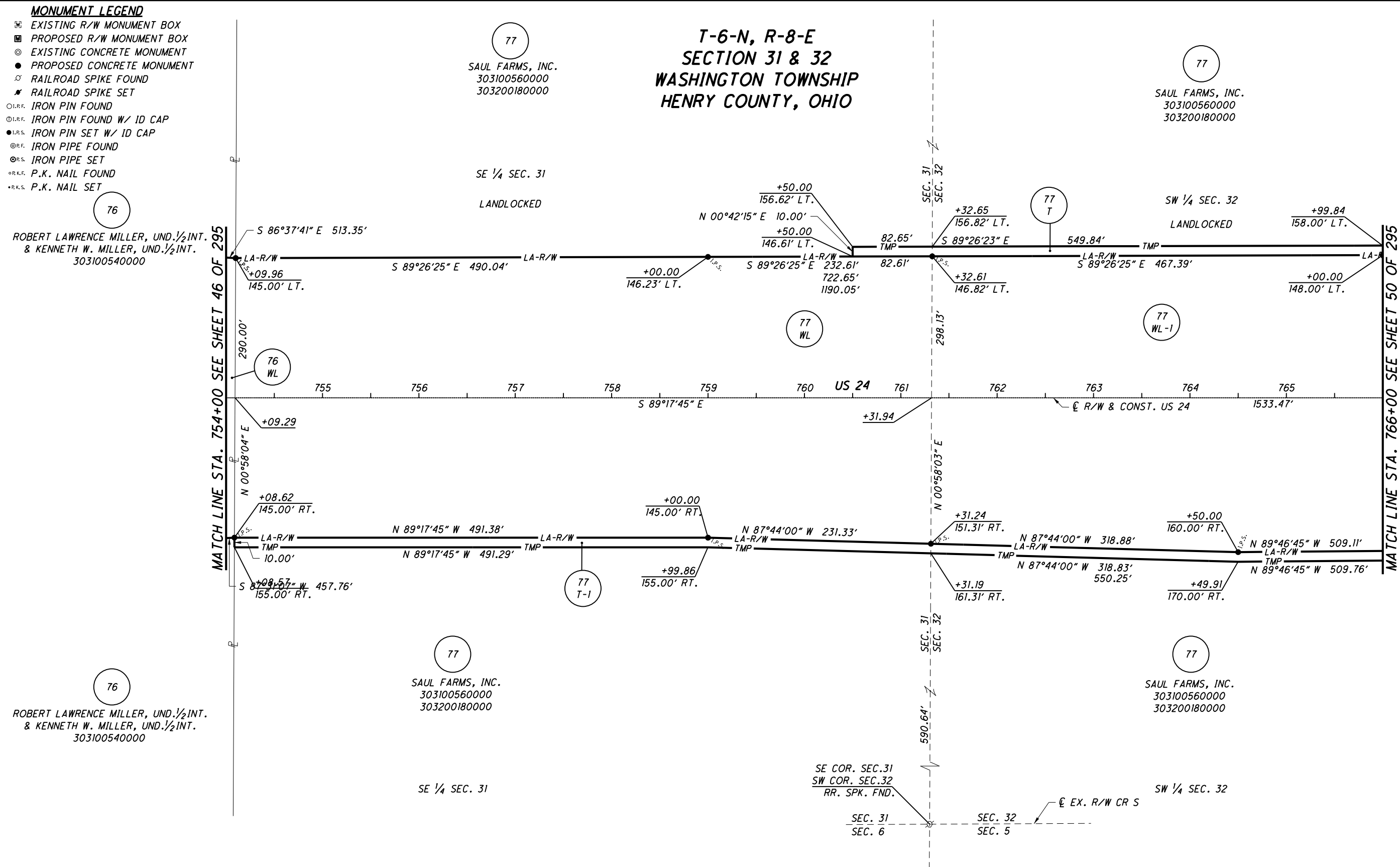
REV. BY	DATE	DESCRIPTION
TCJ	1/25/07	UPDATED OWNERSHIP ON PARCEL 77
TCJ	9/6/06	MODIFIED 77WL TO 77WL & 77WL-1
DATE COMPLETED	JUNE 29, 2006	



MONUMENT LEGEND

- ☐ EXISTING R/W MONUMENT BOX
- ▣ PROPOSED R/W MONUMENT BOX
- ⊙ EXISTING CONCRETE MONUMENT
- PROPOSED CONCRETE MONUMENT
- ⚡ RAILROAD SPIKE FOUND
- ⚡ RAILROAD SPIKE SET
- I.P.F. IRON PIN FOUND
- ⊙ I.P.F. IRON PIN FOUND W/ ID CAP
- I.P.S. IRON PIN SET W/ ID CAP
- ⊙ I.P.F. IRON PIPE FOUND
- ⊙ I.P.S. IRON PIPE SET
- ⊙ P.K.F. P.K. NAIL FOUND
- ⊙ P.K.S. P.K. NAIL SET

**T-6-N, R-8-E
SECTION 31 & 32
WASHINGTON TOWNSHIP
HENRY COUNTY, OHIO**

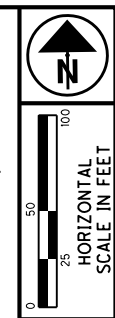


NOTES
THE PROPOSED RIGHT OF WAY SHALL BE REFERENCED FROM THE CENTERLINE OF RIGHT OF WAY.

MONUMENTS REFERRED TO AS "IRON PINS SET" ARE 3/4 INCH DIAMETER BY 30 INCH LONG BARS WITH A 1 1/2 INCH DIAMETER ALUMINUM CAP.

△ DENOTES R/W ENCROACHMENT.

TCJ	1/25/07	UPDATED OWNERSHIP ON PARCEL 77
TCJ	9/6/06	MODIFIED 77WL TO 77WL & 77WL-1
REV. BY	DATE	DESCRIPTION
DATE COMPLETED	JUNE 29, 2006	



PID NO. **20404**

R/W DESIGNER: BAL
R/W REVIEWER: KCD

RIGHT OF WAY PLAN - US 24
STA. 754+00 TO STA. 766+00

HEN / LUC-24-10.42 / 0.00

48 / 295

141
388
726
775

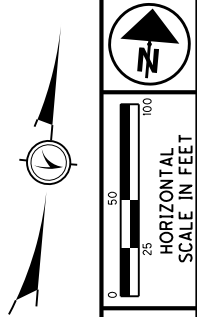
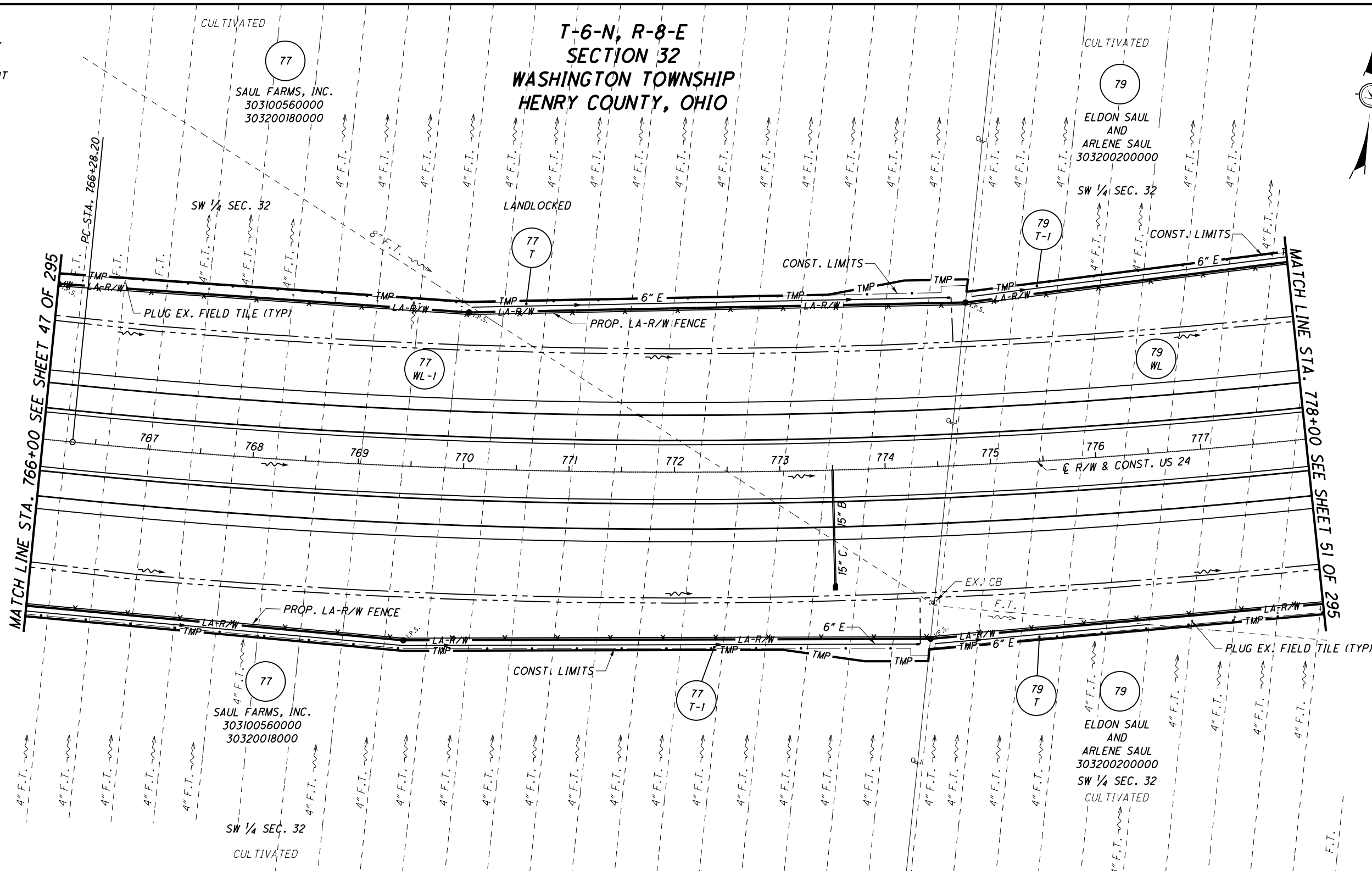
12/19/2012 10:55:22 AM

S:\Projects\Projects K-O\O\HDR\80443\ROW\Sheets\20404\RB024(141).dgn

MONUMENT LEGEND

- ☐ EXISTING R/W MONUMENT BOX
- ▣ PROPOSED R/W MONUMENT BOX
- ⊙ EXISTING CONCRETE MONUMENT
- PROPOSED CONCRETE MONUMENT
- ✱ RAILROAD SPIKE FOUND
- ✱ RAILROAD SPIKE SET
- I.P.F. IRON PIN FOUND
- ⊙ I.P.F. IRON PIN FOUND W/ ID CAP
- I.P.S. IRON PIN SET W/ ID CAP
- ⊙ I.P.S. IRON PIPE FOUND
- I.P.S. IRON PIPE SET
- P.K.F. P.K. NAIL FOUND
- P.K.S. P.K. NAIL SET

**T-6-N, R-8-E
SECTION 32
WASHINGTON TOWNSHIP
HENRY COUNTY, OHIO**



PID NO.
20404

R/W DESIGNER
BAL
R/W REVIEWER
KCD

RIGHT OF WAY PLAN - US 24
STA. 766+00 TO STA. 778+00

HEN / LUC-24-10.42/ 0.00

49 / 295

142
388
727
775

NOTES
THE PROPOSED RIGHT OF WAY SHALL BE REFERENCED FROM THE CENTERLINE OF RIGHT OF WAY.

MONUMENTS REFERRED TO AS "IRON PINS SET" ARE 3/4 INCH DIAMETER BY 30 INCH LONG BARS WITH A 1 1/2 INCH DIAMETER ALUMINUM CAP.

△ DENOTES R/W ENCROACHMENT.

STRUCTURE KEY

- ☐ RESIDENTIAL
- ▣ COMMERCIAL
- ▨ OUT-BUILDING

REV. BY	DATE	DESCRIPTION
JDB	7/02/07	CORRECTED TILE SIZE TO 8"
TCJ	1/25/07	UPDATED OWNERSHIP ON PARCEL 77
TCJ	9/6/06	CHANGED 77WL TO 77WL-1
REV. BY	DATE	DESCRIPTION
DATE COMPLETED	JUNE 29, 2006	

S:\Projects\Projects K-O\O\HDR\80443\ROW\Sheets\20404RT025(142).dgn 12/19/2012 10:55:23 AM

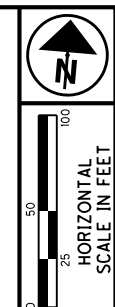
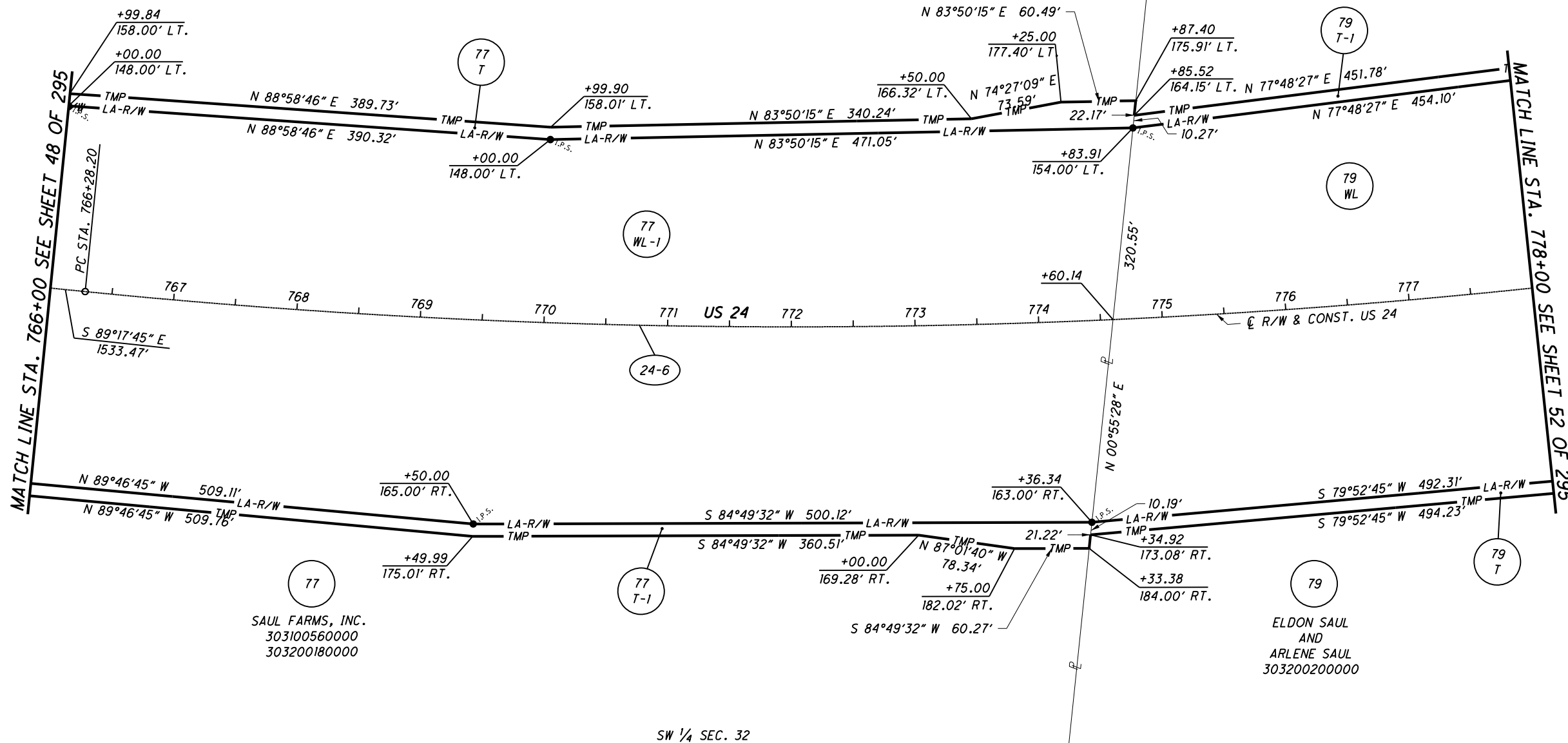
MONUMENT LEGEND

- ◻ EXISTING R/W MONUMENT BOX
- ◻ PROPOSED R/W MONUMENT BOX
- ⊙ EXISTING CONCRETE MONUMENT
- PROPOSED CONCRETE MONUMENT
- ✕ RAILROAD SPIKE FOUND
- ✕ RAILROAD SPIKE SET
- I.P.F. IRON PIN FOUND
- I.P.F. IRON PIN FOUND W/ ID CAP
- I.P.S. IRON PIN SET W/ ID CAP
- ⊙ I.P.F. IRON PIPE FOUND
- ⊙ I.P.S. IRON PIPE SET
- P.K.F. P.K. NAIL FOUND
- P.K.S. P.K. NAIL SET

CURVE 24-6

PI STA. 772+74.46
 $\Delta = 12^{\circ}52'15''$ (L.T.)
 $D_c = 01^{\circ}00'00''$
 $R = 5,729.58'$
 $T = 646.27'$
 $L = 1,287.10'$
 $E = 36.33'$

**T-6-N, R-8-E
 SECTION 32
 WASHINGTON TOWNSHIP
 HENRY COUNTY, OHIO**



PID NO. **20404**

R/W DESIGNER: **BAL**
 R/W REVIEWER: **KCD**

RIGHT OF WAY PLAN - US 24
STA. 766+00 TO STA. 778+00

HEN / LUC-24-10.42 / 0.00

50 / 295

143
388
728
775

NOTES

THE PROPOSED RIGHT OF WAY SHALL BE REFERENCED FROM THE CENTERLINE OF RIGHT OF WAY.

MONUMENTS REFERRED TO AS "IRON PINS SET" ARE 3/4 INCH DIAMETER BY 30 INCH LONG BARS WITH A 1/2 INCH DIAMETER ALUMINUM CAP.

△ DENOTES R/W ENCROACHMENT.

REV. BY	DATE	DESCRIPTION
TCJ	1/25/07	UPDATED OWNERSHIP ON PARCEL 77
TCJ	9/6/06	CHANGED 77WL TO 77WL-1
DATE COMPLETED	JUNE 29, 2006	

12/19/2012 10:55:24 AM

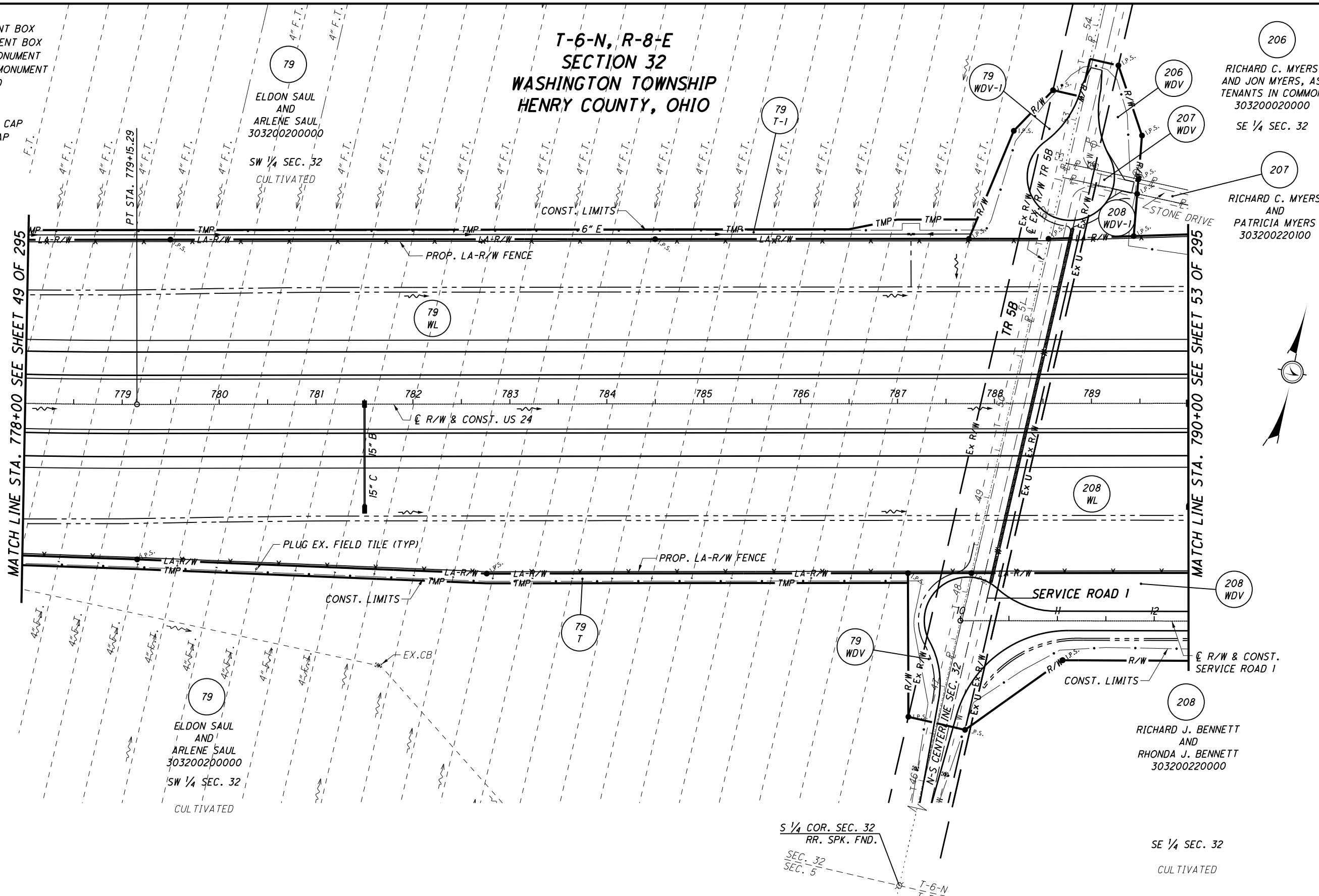
S:\Projects\Projects K-O\O\HDR\80443\ROW\Sheets\20404\RB025(143).dgn

S:\Projects\Projects K-O\O\HDR\80443\ROW\sheets\20404RT026(144).dgn 12/19/2012 10:55:26 AM

MONUMENT LEGEND

- ◻ EXISTING R/W MONUMENT BOX
- ◻ PROPOSED R/W MONUMENT BOX
- ⊙ EXISTING CONCRETE MONUMENT
- PROPOSED CONCRETE MONUMENT
- ✕ RAILROAD SPIKE FOUND
- ✕ RAILROAD SPIKE SET
- I.P.F. IRON PIN FOUND
- I.P.F. IRON PIN FOUND W/ ID CAP
- I.P.S. IRON PIN SET W/ ID CAP
- ⊙ I.P.F. IRON PIPE FOUND
- ⊙ I.P.S. IRON PIPE SET
- P.K.F. P.K. NAIL FOUND
- P.K.S. P.K. NAIL SET

**T-6-N, R-8-E
SECTION 32
WASHINGTON TOWNSHIP
HENRY COUNTY, OHIO**



MATCH LINE STA. 778+00 SEE SHEET 49 OF 295

MATCH LINE STA. 790+00 SEE SHEET 53 OF 295

NOTES
THE PROPOSED RIGHT OF WAY SHALL BE REFERENCED FROM THE CENTERLINE OF RIGHT OF WAY.

MONUMENTS REFERRED TO AS "IRON PINS SET" ARE 3/4 INCH DIAMETER BY 30 INCH LONG BARS WITH A 1 1/2 INCH DIAMETER ALUMINUM CAP.

△ DENOTES R/W ENCROACHMENT.

STRUCTURE KEY

- ◻ RESIDENTIAL
- ◼ COMMERCIAL
- ▨ OUT-BUILDING

206
RICHARD C. MYERS
AND JON MYERS, AS
TENANTS IN COMMON
303200020000
SE 1/4 SEC. 32

207
RICHARD C. MYERS
AND
PATRICIA MYERS
303200220100

208
RICHARD J. BENNETT
AND
RHONDA J. BENNETT
303200220000

SE 1/4 SEC. 32
CULTIVATED

S 1/4 COR. SEC. 32
RR. SPK. FND.
SEC. 32
SEC. 5

TCJ	1/25/07	UPDATED OWNERSHIP ON PARCEL 208
REV. BY	DATE	DESCRIPTION
DATE COMPLETED	JUNE 29, 2006	

N

HORIZONTAL SCALE IN FEET

0 25 50 100

P.D. NO. 20404

R/W DESIGNER BAL R/W REVIEWER KCD

RIGHT OF WAY PLAN - US 24
STA. 778+00 TO STA. 790+00

HEN / LUC-24-10.42 / 0.00

51 / 295

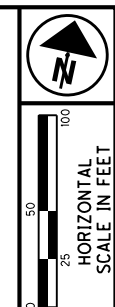
144
388

729
775

MONUMENT LEGEND

- ☐ EXISTING R/W MONUMENT BOX
- ▣ PROPOSED R/W MONUMENT BOX
- ⊙ EXISTING CONCRETE MONUMENT
- PROPOSED CONCRETE MONUMENT
- ✕ RAILROAD SPIKE FOUND
- ✱ RAILROAD SPIKE SET
- I.P.F. IRON PIN FOUND
- ⊖ I.P.F. IRON PIN FOUND W/ ID CAP
- I.P.S. IRON PIN SET W/ ID CAP
- ⊖ I.P. IRON PIPE FOUND
- ⊙ I.P.S. IRON PIPE SET
- ⊖ R.K.F. P.K. NAIL FOUND
- ⊙ R.K.S. P.K. NAIL SET

**T-6-N, R-8-E
SECTION 32
WASHINGTON TOWNSHIP
HENRY COUNTY, OHIO**



PID NO. **20404**

R/W DESIGNER: BAL
R/W REVIEWER: KCD

**RIGHT OF WAY PLAN - US 24
STA. 778+00 TO STA. 790+00**

HEN / LUC-24-10.42 / 0.00

52 / 295
 (145)
 (388)
 (730)
 (775)

79
 ELDON SAUL
 AND
 ARLENE SAUL
 303200200000

206
 RICHARD C. MYERS
 AND JON MYERS, AS
 TENANTS IN COMMON
 303200020000

207
 RICHARD C. MYERS
 AND
 PATRICIA MYERS
 303200220100

- 1 N 00°52'52" E 64.90'
- 2 N 00°52'52" E 15.00'
- 3 N 00°52'52" E 110.60'
- 4 N 89°43'57" W 76.52'
(30.00' + 46.52')
- 5 S 07°24'09" E 15.14'
- 6 N 89°43'57" W 78.70'
(30.00' + 48.70')
- 7 S 07°24'09" E 43.73'

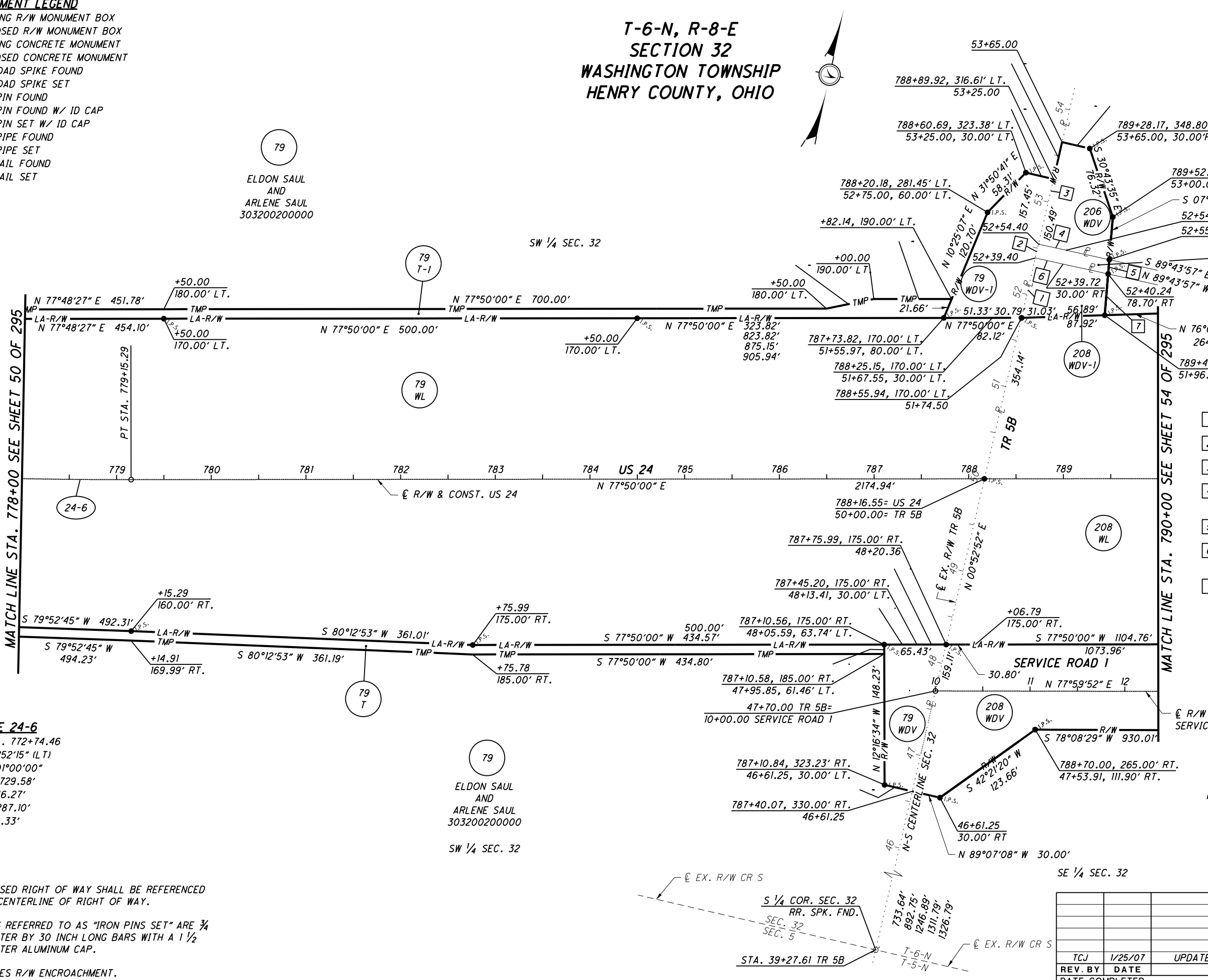
79
 ELDON SAUL
 AND
 ARLENE SAUL
 303200200000

208
 RICHARD J. BENNETT
 AND
 RHONDA J. BENNETT
 303200220000

CURVE 24-6

PI STA. 772+74.46
 Δ = 12°52'15" (LT)
 Dc = 01°00'00"
 R = 5,729.58'
 T = 646.27'
 L = 1,287.10'
 E = 36.33'

NOTES
 THE PROPOSED RIGHT OF WAY SHALL BE REFERENCED FROM THE CENTERLINE OF RIGHT OF WAY.
 MONUMENTS REFERRED TO AS "IRON PINS SET" ARE 3/4 INCH DIAMETER BY 30 INCH LONG BARS WITH A 1 1/2 INCH DIAMETER ALUMINUM CAP.
 △ DENOTES R/W ENCROACHMENT.

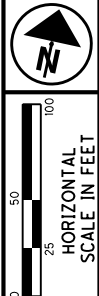
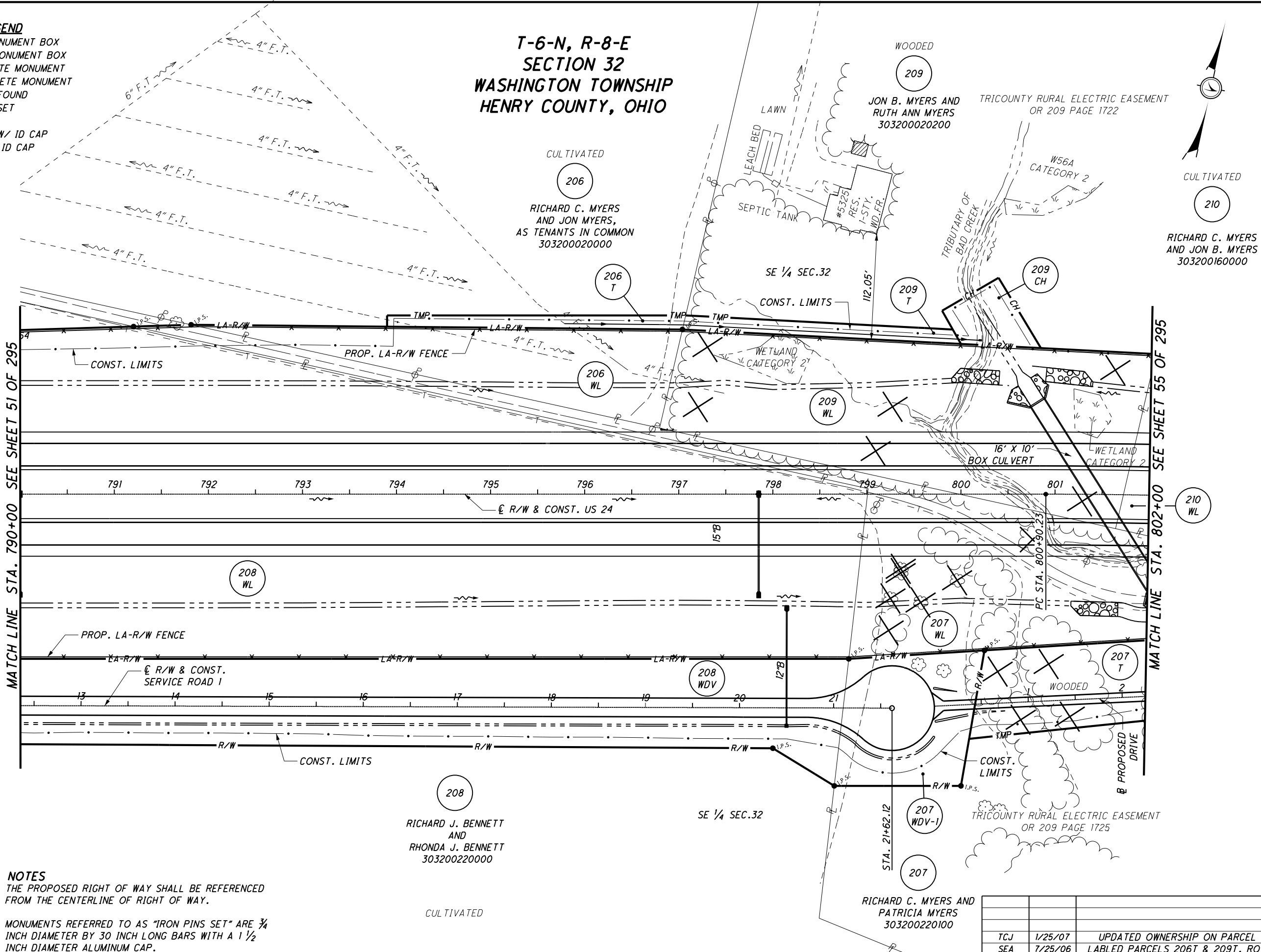


S:\Projects\Projects_K-O\O\H\DR\80443\ROW\Sheets\20404\RB026(145).dgn 12/19/2012 10:55:26 AM

MONUMENT LEGEND

- ▣ EXISTING R/W MONUMENT BOX
- ▣ PROPOSED R/W MONUMENT BOX
- ⊙ EXISTING CONCRETE MONUMENT
- PROPOSED CONCRETE MONUMENT
- ✱ RAILROAD SPIKE FOUND
- ✱ RAILROAD SPIKE SET
- I.P.F. IRON PIN FOUND
- I.P.F. IRON PIN FOUND W/ ID CAP
- I.P.S. IRON PIN SET W/ ID CAP
- ⊙ I.P.F. IRON PIPE FOUND
- ⊙ I.P.S. IRON PIPE SET
- R.K.F. P.K. NAIL FOUND
- R.K.S. P.K. NAIL SET

**T-6-N, R-8-E
SECTION 32
WASHINGTON TOWNSHIP
HENRY COUNTY, OHIO**



PID NO. **20404**

R/W DESIGNER: SEA
R/W REVIEWER: KED

RIGHT OF WAY PLAN - US 24
STA. 790+00 TO STA. 802+00

HEN / LUC-24-10.42 / 0.00

53 / 295

146
388
731
775

STRUCTURE KEY

- RESIDENTIAL
- COMMERCIAL
- ▨ OUT-BUILDING

NOTES

THE PROPOSED RIGHT OF WAY SHALL BE REFERENCED FROM THE CENTERLINE OF RIGHT OF WAY.
MONUMENTS REFERRED TO AS "IRON PINS SET" ARE 3/4 INCH DIAMETER BY 30 INCH LONG BARS WITH A 1 1/2 INCH DIAMETER ALUMINUM CAP.
△ DENOTES R/W ENCROACHMENT.

REV. BY	DATE	DESCRIPTION
TCJ	1/25/07	UPDATED OWNERSHIP ON PARCEL 208
SEA	7/25/06	LABLED PARCELS 206T & 209T, ROTATED LEACH BED AND FLOW ARROW PARCEL 209
DATE COMPLETED		JUNE 29, 2006

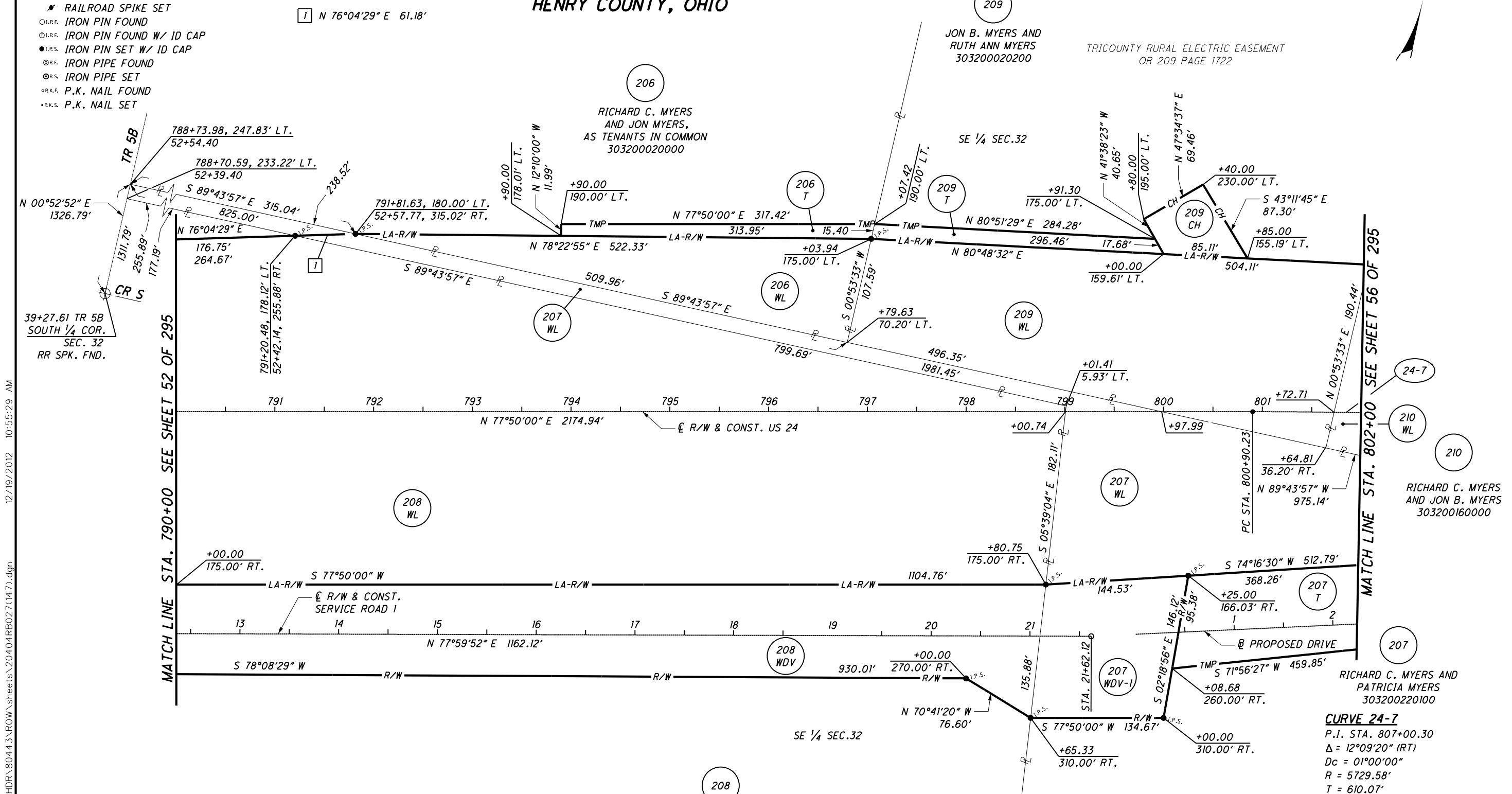
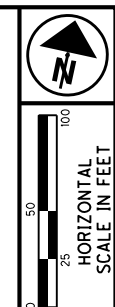
12/19/2012 10:55:28 AM

S:\Projects\Projects K-O\O\H\DR\80443\ROW\Sheets\20404RT027(146).dgn

MONUMENT LEGEND

- ▣ EXISTING R/W MONUMENT BOX
- ▣ PROPOSED R/W MONUMENT BOX
- ⊙ EXISTING CONCRETE MONUMENT
- PROPOSED CONCRETE MONUMENT
- ✕ RAILROAD SPIKE FOUND
- ✕ RAILROAD SPIKE SET
- I.P.F. IRON PIN FOUND
- I.P.F. IRON PIN FOUND W/ ID CAP
- I.P.S. IRON PIN SET W/ ID CAP
- ⊙ I.P.F. IRON PIPE FOUND
- I.P.S. IRON PIPE SET
- P.K.F. P.K. NAIL FOUND
- P.K.S. P.K. NAIL SET

**T-6-N, R-8-E
SECTION 32
WASHINGTON TOWNSHIP
HENRY COUNTY, OHIO**



NOTES
 THE PROPOSED RIGHT OF WAY SHALL BE REFERENCED FROM THE CENTERLINE OF RIGHT OF WAY.
 MONUMENTS REFERRED TO AS "IRON PINS SET" ARE 3/4 INCH DIAMETER BY 30 INCH LONG BARS WITH A 1 1/2 INCH DIAMETER ALUMINUM CAP.
 △ DENOTES R/W ENCROACHMENT.

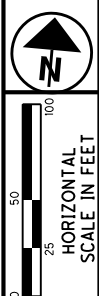
CURVE 24-7
 P.I. STA. 807+00.30
 Δ = 12°09'20" (RT)
 Dc = 01°00'00"
 R = 5729.58'
 T = 610.07'
 L = 1215.55'
 E = 32.39'

TCJ	1/25/07	UPDATED OWNERSHIP ON PARCEL 208
REV. BY	DATE	DESCRIPTION
DATE COMPLETED		JUNE 29, 2006

PID NO. 20404
 R/W DESIGNER SEA
 R/W REVIEWER KED
 RIGHT OF WAY PLAN - US 24
 STA. 790+00 TO STA. 802+00
 HEN / LUC-24-10.42 / 0.00
 54 / 295
 147
 388
 732
 775

S:\Projects\Projects_K-O\O\HDR\80443\ROW\Sheets\20404\RB027(147).dgn 12/19/2012 10:55:29 AM

SECTION 32
T-6-N, R-8-E
WASHINGTON TOWNSHIP
HENRY COUTNY, OHIO



WOODED
209
JON B. MYERS AND
RUTH ANN MYERS
303200020200

CULTIVATED
210
RICHARD C. MYERS
AND JON B. MYERS
303200160000

207
RICHARD C. MYERS AND
PATRICIA MYERS
303200220100
RESIDENTIAL

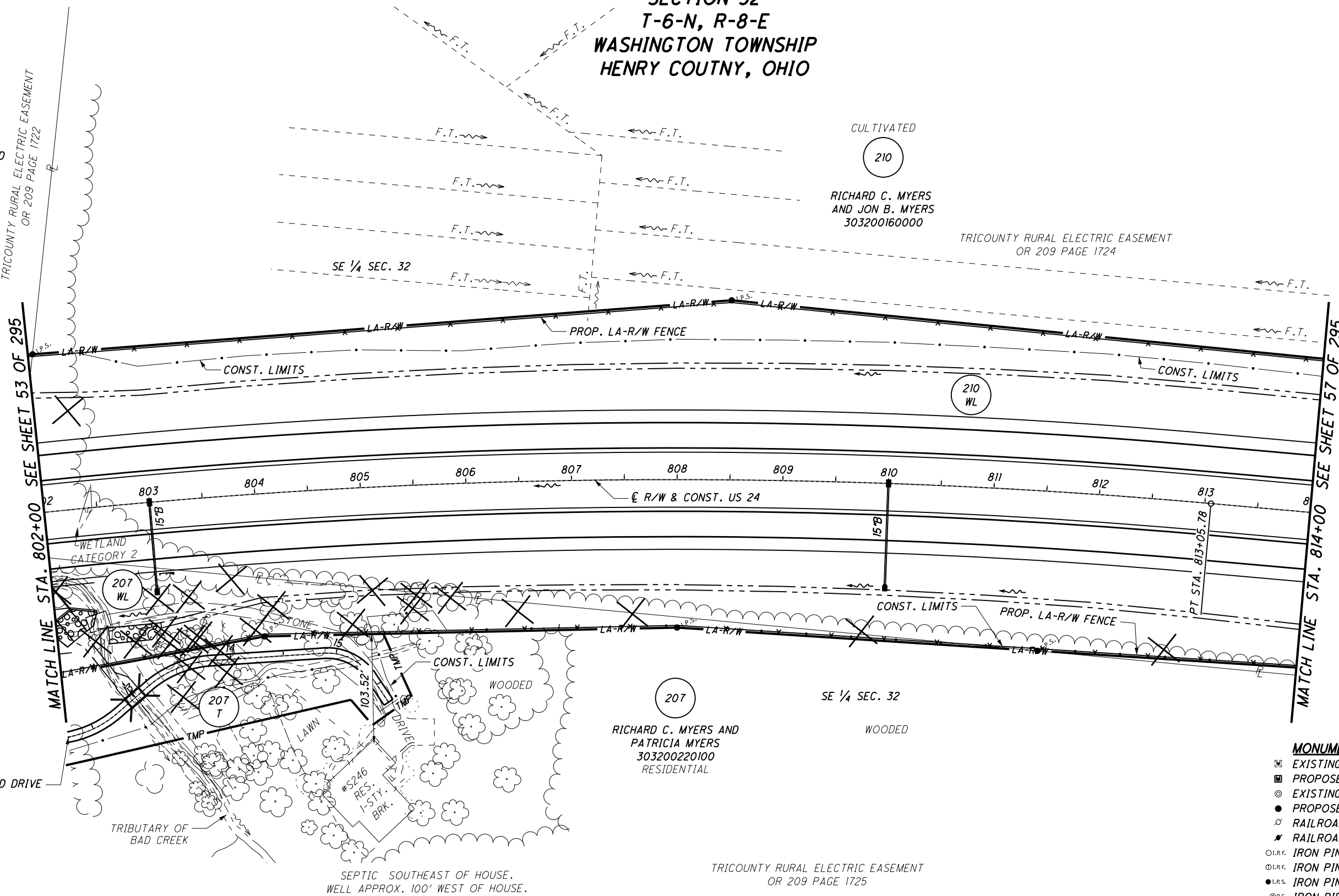
TRICOUNTY RURAL ELECTRIC EASEMENT
OR 209 PAGE 1722

TRICOUNTY RURAL ELECTRIC EASEMENT
OR 209 PAGE 1724

TRICOUNTY RURAL ELECTRIC EASEMENT
OR 209 PAGE 1725

MATCH LINE STA. 802+00 SEE SHEET 53 OF 295

MATCH LINE STA. 814+00 SEE SHEET 57 OF 295



- STRUCTURE KEY**
- RESIDENTIAL
 - COMMERCIAL
 - ▨ OUT-BUILDING

- NOTES**
- THE PROPOSED RIGHT OF WAY SHALL BE REFERENCED FROM THE CENTERLINE OF RIGHT OF WAY.
- MONUMENTS REFERRED TO AS "IRON PINS SET" ARE 3/4 INCH DIAMETER BY 30 INCH LONG BARS WITH A 1 1/2 INCH DIAMETER ALUMINUM CAP.
- △ DENOTES R/W ENCROACHMENT.

- MONUMENT LEGEND**
- ▣ EXISTING R/W MONUMENT BOX
 - ▣ PROPOSED R/W MONUMENT BOX
 - ⊙ EXISTING CONCRETE MONUMENT
 - PROPOSED CONCRETE MONUMENT
 - ⋈ RAILROAD SPIKE FOUND
 - ⋆ RAILROAD SPIKE SET
 - I.P.F. IRON PIN FOUND
 - ⊙ I.P.F. IRON PIN FOUND W/ ID CAP
 - I.P.S. IRON PIN SET W/ ID CAP
 - ⊙ I.P.F. IRON PIPE FOUND
 - ⊙ I.P.S. IRON PIPE SET
 - ⊙ P.K.F. P.K. NAIL FOUND
 - ⋆ P.K.S. P.K. NAIL SET

REV. BY	DATE	DESCRIPTION
DATE COMPLETED	JUNE 29, 2006	

PID NO.
20404

R/W DESIGNER
SEA
R/W REVIEWER
KED

RIGHT OF WAY PLAN - US 24
STA. 802+00 TO STA. 814+00

HEN / LUC-24-10.42 / 0.00

55 / 295

148
388

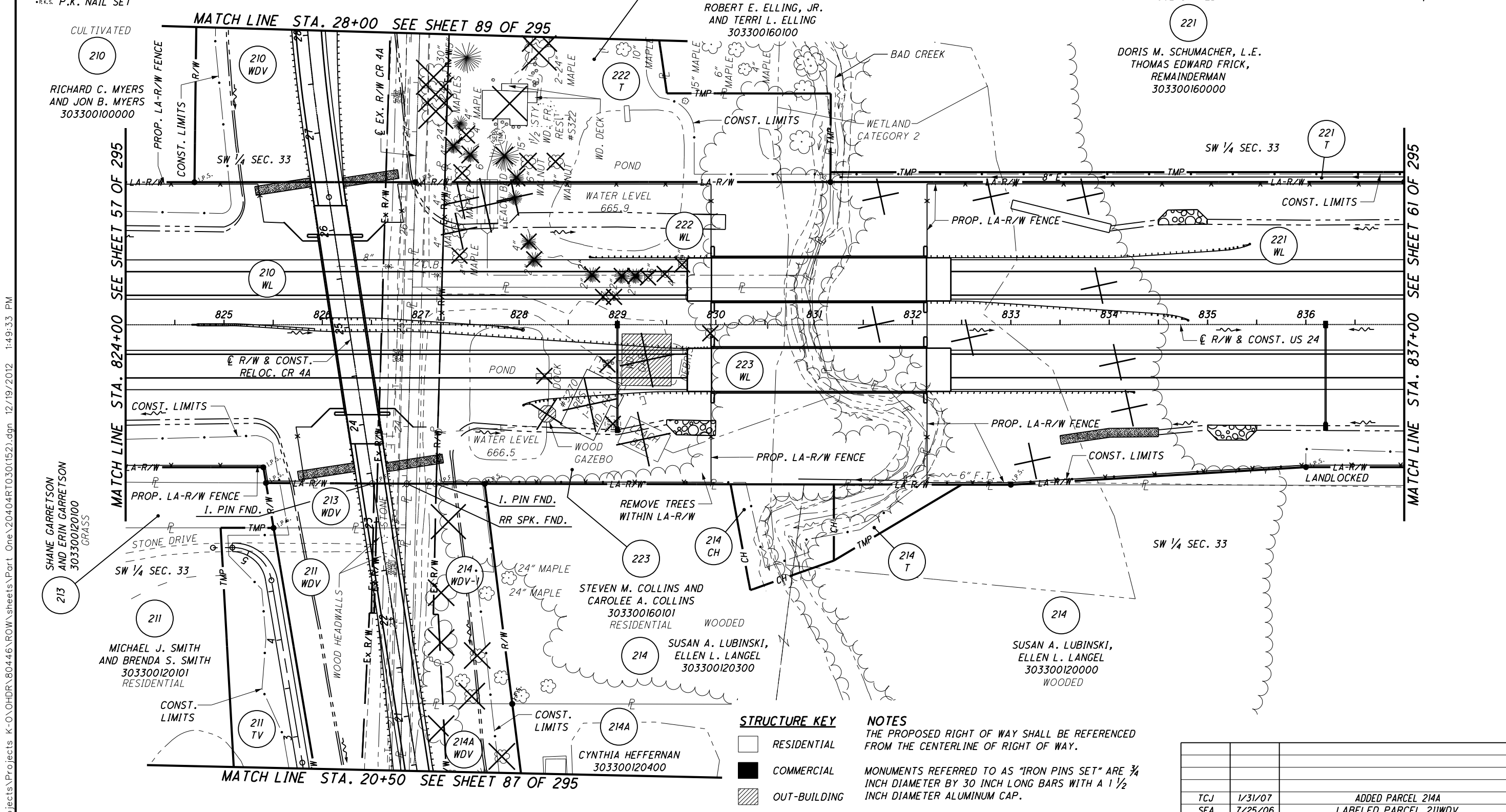
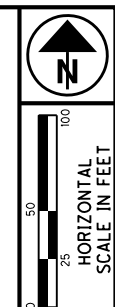
733
775

S:\Projects\Projects_K-O\O\HDR\80443\ROW\sheets\20404RT028(148).dgn 12/19/2012 10:55:30 AM

MONUMENT LEGEND

- ▭ EXISTING R/W MONUMENT BOX
- ▭ PROPOSED R/W MONUMENT BOX
- ⊙ EXISTING CONCRETE MONUMENT
- PROPOSED CONCRETE MONUMENT
- ✕ RAILROAD SPIKE FOUND
- ✕ RAILROAD SPIKE SET
- I.R.F. IRON PIN FOUND
- ⊙ I.R.F. IRON PIN FOUND W/ ID CAP
- I.R.S. IRON PIN SET W/ ID CAP
- ⊙ I.R.F. IRON PIPE FOUND
- ⊙ I.R.S. IRON PIPE SET
- ⊙ P.K.F. P.K. NAIL FOUND
- ⊙ P.K.S. P.K. NAIL SET

**T-6-N, R-8-E
SECTION 33
WASHINGTON TOWNSHIP
HENRY COUNTY, OHIO**



STRUCTURE KEY

- ▭ RESIDENTIAL
- ▭ COMMERCIAL
- ▭ OUT-BUILDING

NOTES

THE PROPOSED RIGHT OF WAY SHALL BE REFERENCED FROM THE CENTERLINE OF RIGHT OF WAY.

MONUMENTS REFERRED TO AS "IRON PINS SET" ARE 3/4 INCH DIAMETER BY 30 INCH LONG BARS WITH A 1/2 INCH DIAMETER ALUMINUM CAP.

△ DENOTES R/W ENCROACHMENT.

REV. BY	DATE	DESCRIPTION
TCJ	1/31/07	ADDED PARCEL 214A
SEA	7/25/06	LABELED PARCEL 211WDV
DATE COMPLETED		JUNE 29, 2006

S:\Projects\Projects K-O\OHDR\80446\ROW\sheets\Part One\20404RT030(152).dgn 12/19/2012 1:49:33 PM

PID NO. **20404**

R/W DESIGNER SEA
R/W REVIEWER KED

**RIGHT OF WAY PLAN - US 24
STA. 824+00 TO STA. 837+00**

HEN / LUC-24-10.42 / 0.00

59 / 295

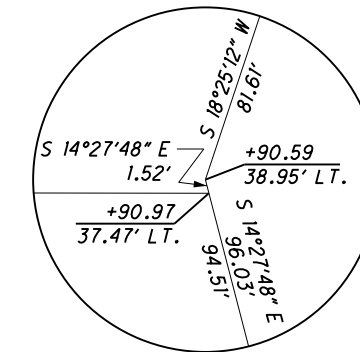
152
388
703
820

MONUMENT LEGEND

- ☐ EXISTING R/W MONUMENT BOX
- ▣ PROPOSED R/W MONUMENT BOX
- ⊙ EXISTING CONCRETE MONUMENT
- PROPOSED CONCRETE MONUMENT
- ⊗ RAILROAD SPIKE FOUND
- ✱ RAILROAD SPIKE SET
- I.P.F. IRON PIN FOUND
- I.P.F. IRON PIN FOUND W/ ID CAP
- I.P.S. IRON PIN SET W/ ID CAP
- ⊙ I.P.F. IRON PIPE FOUND
- I.P.S. IRON PIPE SET
- ⊙ P.K.F. P.K. NAIL FOUND
- ⊙ P.K.S. P.K. NAIL SET

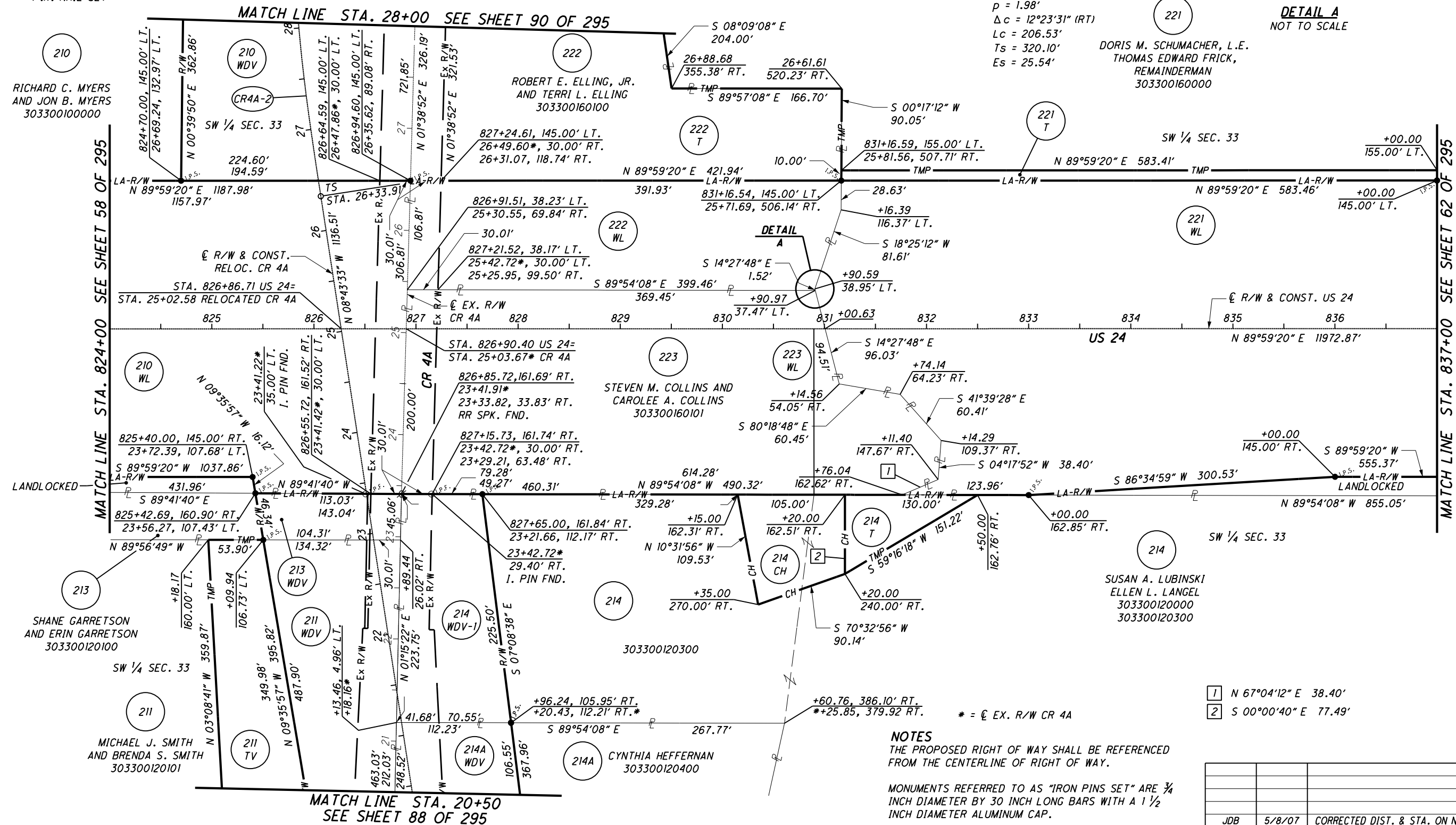
**T-6-N, R-8-E
SECTION 33
WASHINGTON TOWNSHIP
HENRY COUNTY, OHIO**

CURVE CR4A-2
 P.I. STA. 29+54.01
 Δ = 25°10'19" (RT)
 Dc = 06°00'00"
 R = 954.93'
 Ls = 213.00'
 θs = 06°23'24"
 LT = 142.09'
 ST = 71.08'
 x = 212.74'
 y = 7.91'
 k = 106.46'
 p = 1.98'
 Δc = 12°23'31" (RT)
 Lc = 206.53'
 Ts = 320.10'
 Es = 25.54'



DETAIL A
NOT TO SCALE

221
 DORIS M. SCHUMACHER, L.E.
 THOMAS EDWARD FRICK,
 REMAINDERMAN
 303300160000



NOTES
 THE PROPOSED RIGHT OF WAY SHALL BE REFERENCED FROM THE CENTERLINE OF RIGHT OF WAY.

MONUMENTS REFERRED TO AS "IRON PINS SET" ARE 3/4 INCH DIAMETER BY 30 INCH LONG BARS WITH A 1 1/2 INCH DIAMETER ALUMINUM CAP.

△ DENOTES R/W ENCROACHMENT.

- 1 N 67°04'12" E 38.40'
- 2 S 00°00'40" E 77.49'

REV. BY	DATE	DESCRIPTION
JDB	5/8/07	CORRECTED DIST. & STA. ON N. LINE PARCEL 214A
TCJ	1/31/07	ADDED PARCEL 214A
DATE COMPLETED		JUNE 29, 2006

RIGHT OF WAY PLAN - US 24
 STA. 824+00 TO STA. 837+00

HEN / LUC-24-10.42 / 0.00

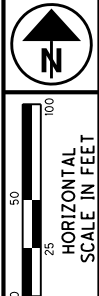
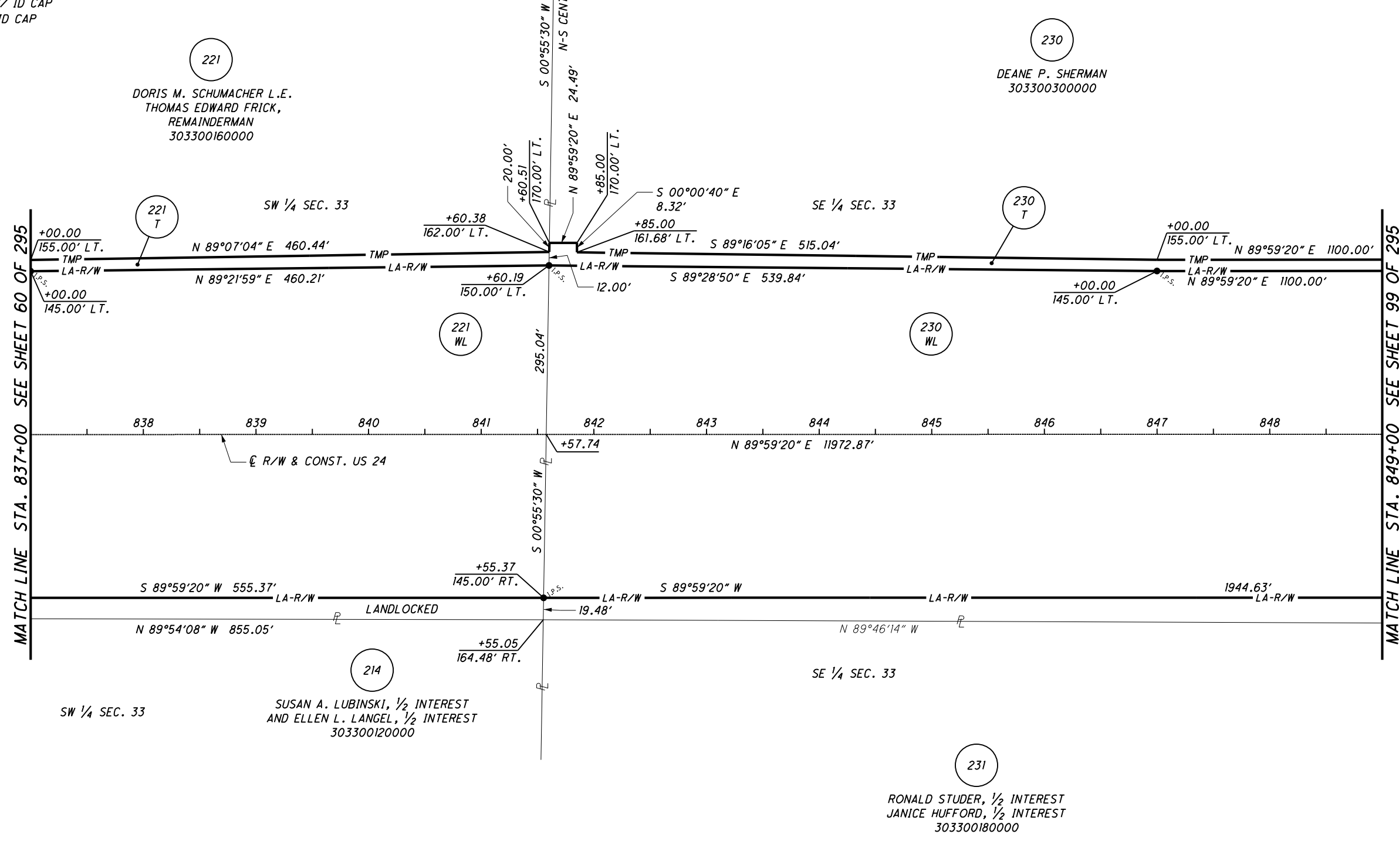
60 / 295

153
388
704
820

MONUMENT LEGEND

- ▣ EXISTING R/W MONUMENT BOX
- ▣ PROPOSED R/W MONUMENT BOX
- ⊙ EXISTING CONCRETE MONUMENT
- PROPOSED CONCRETE MONUMENT
- ✕ RAILROAD SPIKE FOUND
- ✕ RAILROAD SPIKE SET
- I.P.F. IRON PIN FOUND
- ⊙ I.P.F. IRON PIN FOUND W/ ID CAP
- I.P.S. IRON PIN SET W/ ID CAP
- ⊙ I.P.F. IRON PIPE FOUND
- ⊙ I.P.S. IRON PIPE SET
- P.K.F. P.K. NAIL FOUND
- P.K.S. P.K. NAIL SET

**T-6-N, R-8-E
SECTION 33
WASHINGTON TOWNSHIP
HENRY COUNTY, OHIO**



PID NO.
20404

R/W DESIGNER
SEA
R/W REVIEWER
KED

**RIGHT OF WAY PLAN - US 24
STA. 837+00 TO STA. 849+00**

HEN / LUC-24-10.42 / 0.00

62 / 295

155
388
706
820

SEA	7/25/06	CORRECTED SEE SHEET NUMBER ON EAST MATCH LINE
REV. BY	DATE	DESCRIPTION
		JUNE 29, 2006

NOTES
THE PROPOSED RIGHT OF WAY SHALL BE REFERENCED FROM THE CENTERLINE OF RIGHT OF WAY.

MONUMENTS REFERRED TO AS "IRON PINS SET" ARE 3/4 INCH DIAMETER BY 30 INCH LONG BARS WITH A 1 1/2 INCH DIAMETER ALUMINUM CAP.

△ DENOTES R/W ENCROACHMENT.

S:\Projects\Projects K-O\O\HDR\80446\ROW\Sheets\Part_One\20404R031(155).dgn 12/19/2012 1:49:38 PM

T-5-N, R-7-E
SECTIONS 1 & 2
LIBERTY TOWNSHIP
HENRY COUNTY, OHIO

T-6-N, R-7-E
SECTIONS 35 & 36
LIBERTY TOWNSHIP
HENRY COUNTY, OHIO



PID NO.
20404

R/W DESIGNER
BAL
R/W REVIEWER
KCD

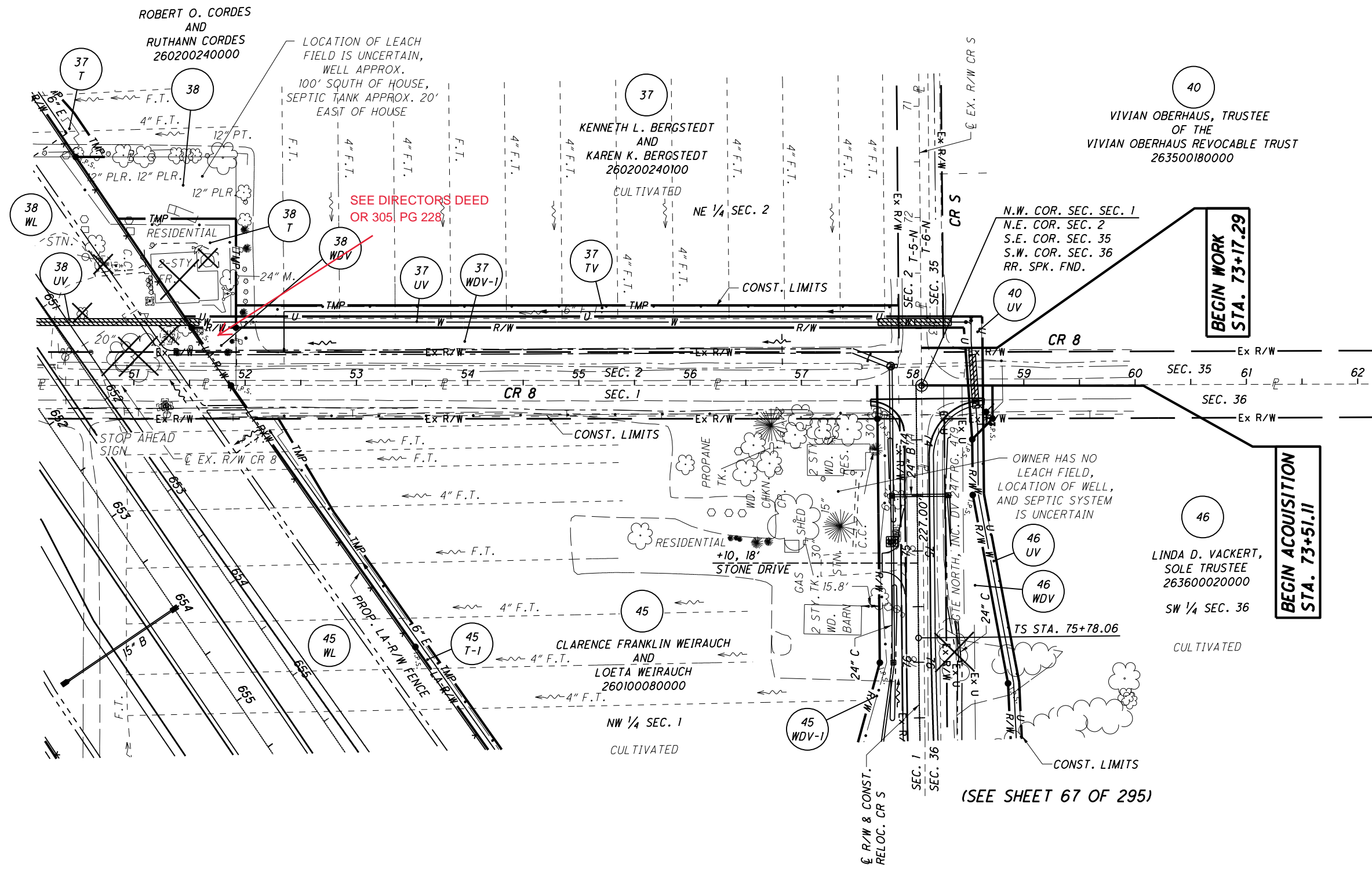
RIGHT OF WAY PLAN - CR 8
STA. 50+00 TO STA. 62+00

HEN / LUC-24-10-42 / 0.00

65 / 295

158
388
743
775

- MONUMENT LEGEND**
- EXISTING R/W MONUMENT BOX
 - PROPOSED R/W MONUMENT BOX
 - EXISTING CONCRETE MONUMENT
 - PROPOSED CONCRETE MONUMENT
 - RAILROAD SPIKE FOUND
 - RAILROAD SPIKE SET
 - IRON PIN FOUND
 - IRON PIN FOUND W/ ID CAP
 - IRON PIN SET W/ ID CAP
 - IRON PIPE FOUND
 - IRON PIPE SET
 - P.K. NAIL FOUND
 - P.K. NAIL SET



SEE DIRECTORS DEED
OR 305, PG 228

N.W. COR. SEC. 1
N.E. COR. SEC. 2
S.E. COR. SEC. 35
S.W. COR. SEC. 36
RR. SPK. FND.

BEGIN WORK
STA. 73+17.29

BEGIN ACQUISITION
STA. 73+51.11

(SEE SHEET 67 OF 295)

NOTES
THE PROPOSED RIGHT OF WAY SHALL BE REFERENCED FROM THE CENTERLINE OF RIGHT OF WAY.

MONUMENTS REFERRED TO AS "IRON PINS SET" ARE 3/4 INCH DIAMETER BY 30 INCH LONG BARS WITH A 1 1/2 INCH DIAMETER ALUMINUM CAP.

△ DENOTES R/W ENCROACHMENT.

STRUCTURE KEY

- RESIDENTIAL
- COMMERCIAL
- OUT-BUILDING

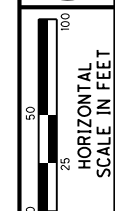
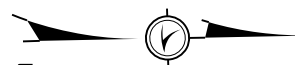
S:\Projects\Projects K-O\OHDR\80443\ROW\Sheets\20404RT033(158).dgn 12/19/2012 10:55:42 AM

MONUMENT LEGEND

- ☐ EXISTING R/W MONUMENT BOX
- ▣ PROPOSED R/W MONUMENT BOX
- ⊙ EXISTING CONCRETE MONUMENT
- PROPOSED CONCRETE MONUMENT
- ✕ RAILROAD SPIKE FOUND
- ✕ RAILROAD SPIKE SET
- I.P.F. IRON PIN FOUND
- I.P.F. IRON PIN FOUND W/ ID CAP
- I.P.S. IRON PIN SET W/ ID CAP
- ⊙ I.P.F. IRON PIPE FOUND
- ⊙ I.P.S. IRON PIPE SET
- R.K.F. P.K. NAIL FOUND
- R.K.S. P.K. NAIL SET

**T-5-N, R-7-E
SECTIONS 1 & 2
LIBERTY TOWNSHIP
HENRY COUNTY, OHIO**

**T-6-N, R-7-E
SECTIONS 35 & 36
LIBERTY TOWNSHIP
HENRY COUNTY, OHIO**



PID NO. **20404**

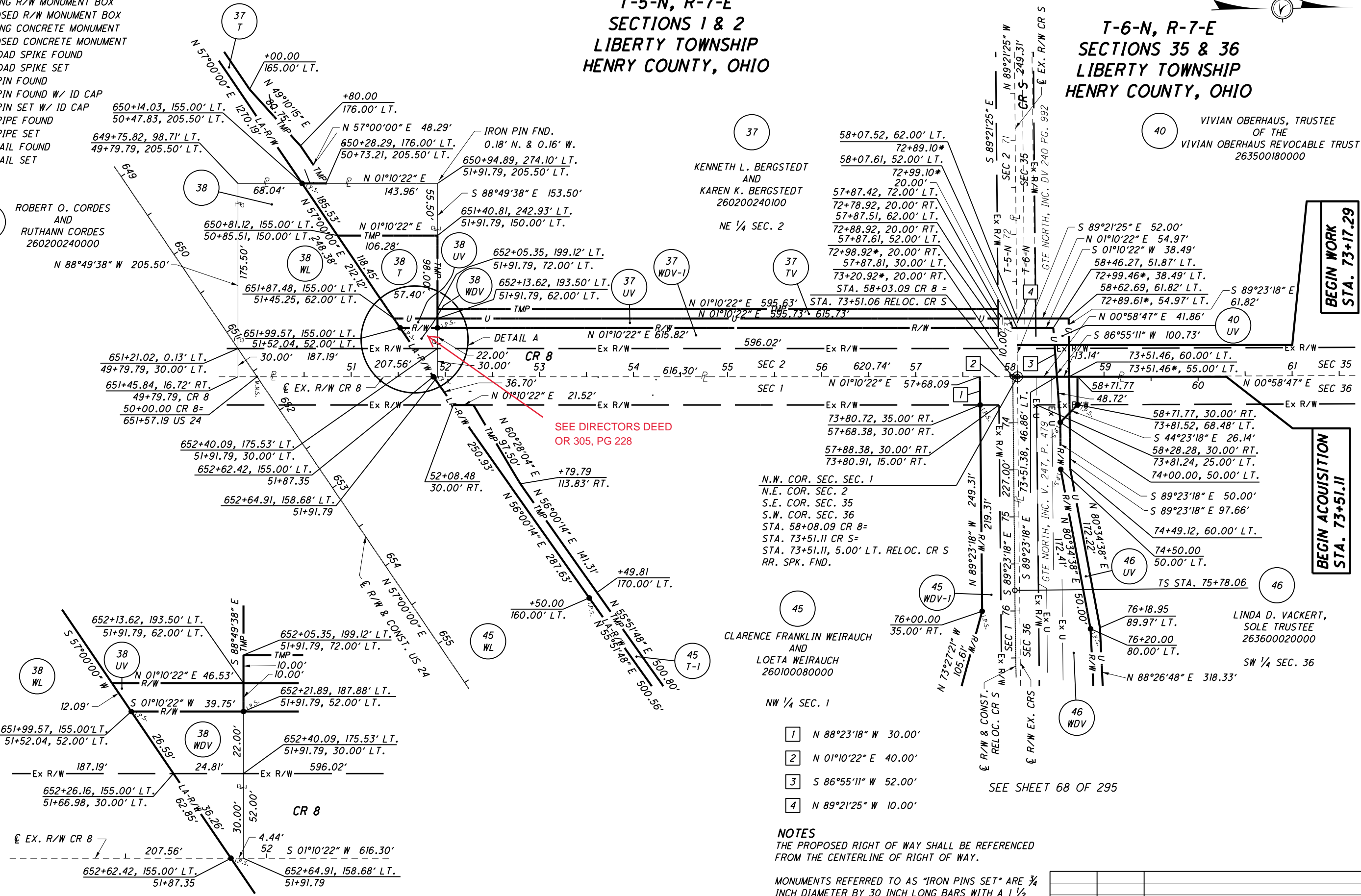
R/W DESIGNER: BAL
R/W REVIEWER: KCD

RIGHT OF WAY PLAN - CR 8
STA. 50+00 TO STA. 62+00

HEN / LUC-24-10.42 / 0.00

66 / 295

159
388
744
775



**BEGIN WORK
STA. 73+17.29**

**BEGIN ACQUISITION
STA. 73+51.11**

SEE DIRECTORS DEED
OR 305, PG 228

N.W. COR. SEC. 1
N.E. COR. SEC. 2
S.E. COR. SEC. 35
S.W. COR. SEC. 36
STA. 58+08.09 CR 8=
STA. 73+51.11 CR S=
RR. SPK. FND.

- 1 N 88°23'18" W 30.00'
- 2 N 01°10'22" E 40.00'
- 3 S 86°55'11" W 52.00'
- 4 N 89°21'25" W 10.00'

NOTES
THE PROPOSED RIGHT OF WAY SHALL BE REFERENCED FROM THE CENTERLINE OF RIGHT OF WAY.

MONUMENTS REFERRED TO AS "IRON PINS SET" ARE 3/4 INCH DIAMETER BY 30 INCH LONG BARS WITH A 1 1/2 INCH DIAMETER ALUMINUM CAP.

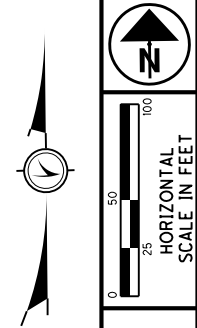
- △ DENOTES R/W ENCROACHMENT.
- * DENOTES EXISTING CR S STATIONING

SEE SHEET 68 OF 295

DETAIL A
DETAIL OF 38 WDV
(DRAWING SCALE x3)

S:\Projects\Projects K-O\OHD\80443\ROW\sheets\20404\RB033(159).dgn 12/19/2012 10:55:44 AM

T-6-N, R-7-E
SECTION 35 & 36
LIBERTY TOWNSHIP
HENRY COUNTY, OHIO



- MONUMENT LEGEND**
- ◻ EXISTING R/W MONUMENT BOX
 - ◻ PROPOSED R/W MONUMENT BOX
 - ⊙ EXISTING CONCRETE MONUMENT
 - PROPOSED CONCRETE MONUMENT
 - ✕ RAILROAD SPIKE FOUND
 - ✕ RAILROAD SPIKE SET
 - I.P.F. IRON PIN FOUND
 - I.P.F. IRON PIN FOUND W/ ID CAP
 - I.P.S. IRON PIN SET W/ ID CAP
 - ⊙ I.P.F. IRON PIPE FOUND
 - ⊙ I.P.S. IRON PIPE SET
 - P.K.F. P.K. NAIL FOUND
 - P.K.S. P.K. NAIL SET

PID NO.
20404

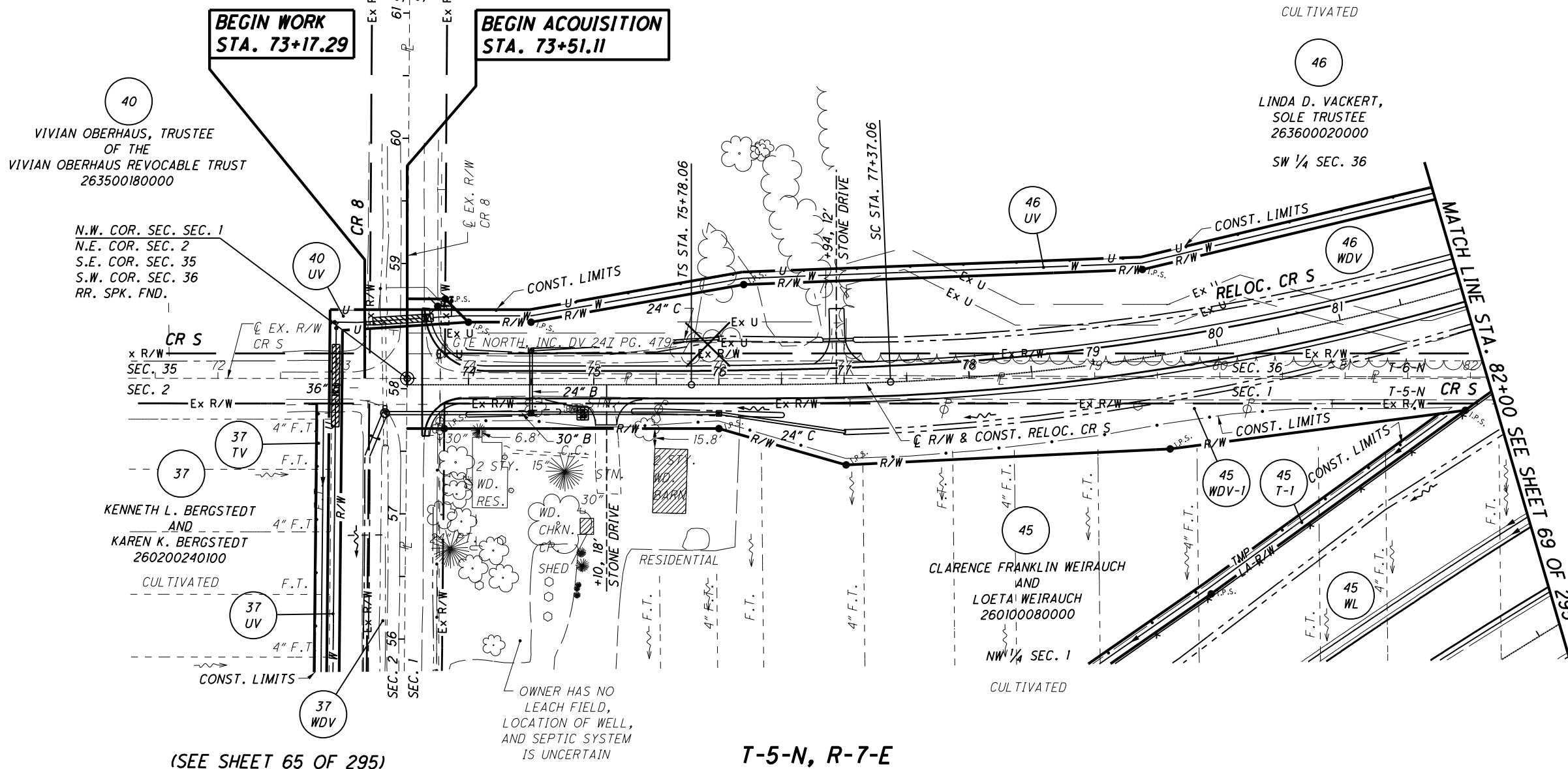
R/W DESIGNER
BAL
R/W REVIEWER
KCD

RIGHT OF WAY PLAN-RELOC. CR S
STA. 73+51.06 TO STA. 82+00

HEN / LUC-24-10-42 / 0.00

67 / 295

160
388
745
775



T-5-N, R-7-E
SECTION 1 & 2
LIBERTY TOWNSHIP
HENRY COUNTY, OHIO

NOTES
THE PROPOSED RIGHT OF WAY SHALL BE REFERENCED FROM THE CENTERLINE OF RIGHT OF WAY.

MONUMENTS REFERRED TO AS "IRON PINS SET" ARE 3/4 INCH DIAMETER BY 30 INCH LONG BARS WITH A 1 1/2 INCH DIAMETER ALUMINUM CAP.

△ DENOTES R/W ENCROACHMENT.

STRUCTURE KEY

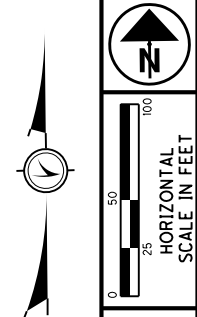
- ◻ RESIDENTIAL
- ◼ COMMERCIAL
- ▨ OUT-BUILDING

REV. BY	DATE	DESCRIPTION
TCJ	2/23/07	ADDED 37 TV
MLM	2/19/07	REVISED 45WL, 45WDV-1, & 45T-1
MMM	12-21-06	ADDED UTILITY EASEMENT FOR WATERLINE
TCJ	8/02/06	ADDED PARCEL 40
REV. BY	DATE	DESCRIPTION
DATE COMPLETED		JUNE 29, 2006

12/19/2012 10:55:45 AM

S:\Projects\Projects K-O\O\HDR\80443\ROW\Sheets\20404RT034(160).dgn

T-6-N, R-7-E
SECTION 35 & 36
LIBERTY TOWNSHIP
HENRY COUNTY, OHIO



PID NO.
20404

R/W DESIGNER
BAL
R/W REVIEWER
KCD

RIGHT OF WAY PLAN-RELOC. CR S
STA. 73+51.06 TO STA. 82+00

HEN / LUC-24-10-42 / 0.00

68 / 295

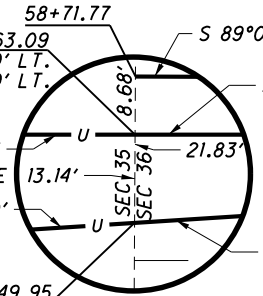
161
388
746
775

MONUMENT LEGEND

- EXISTING R/W MONUMENT BOX
- PROPOSED R/W MONUMENT BOX
- EXISTING CONCRETE MONUMENT
- PROPOSED CONCRETE MONUMENT
- RAILROAD SPIKE FOUND
- RAILROAD SPIKE SET
- IRON PIN FOUND
- IRON PIN FOUND W/ ID CAP
- IRON PIN SET W/ ID CAP
- IRON PIPE FOUND
- IRON PIPE SET
- P.K. NAIL FOUND
- P.K. NAIL SET

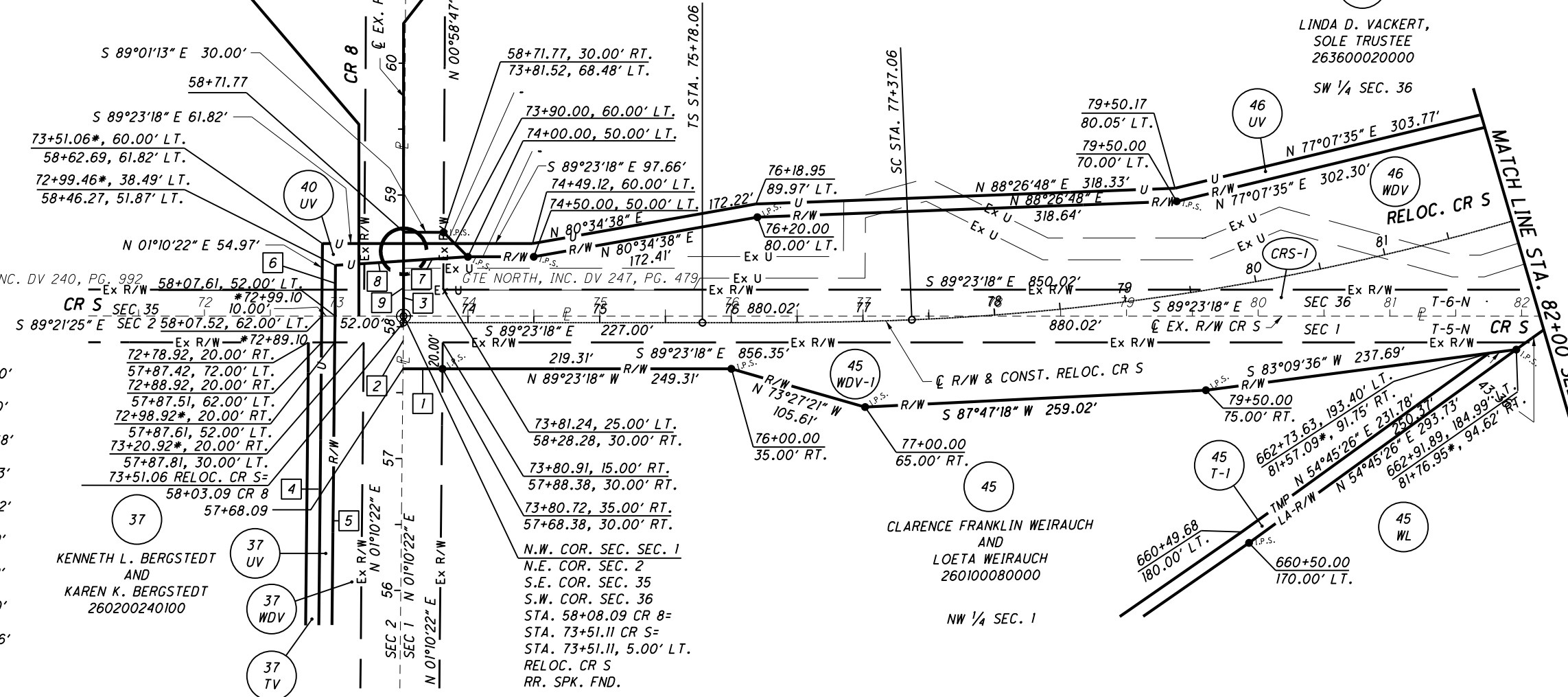
CURVE CRS-1

PI STA. 84+12.65
 $\Delta = 43^{\circ}07'57''$ (LT)
 $D_c = 03^{\circ}00'00''$
 $R = 1,909.86'$
 $L_s = 159.00'$
 $\theta_s = 02^{\circ}23'06''$
 $LT = 106.01'$
 $ST = 53.01'$
 $x = 158.97'$
 $y = 2.21'$
 $k = 79.50'$
 $p = 0.55'$
 $\Delta c = 38^{\circ}21'45''$ (LT)
 $L_c = 1,278.75'$
 $T_s = 834.58'$
 $E_s = 144.36'$



DETAIL A
NOT TO SCALE

VIVIAN OBERHAUS, TRUSTEE
OF THE
VIVIAN OBERHAUS REVOCABLE TRUST
263500180000



(SEE SHEET 66 OF 295)

T-5-N, R-7-E
SECTION 1 & 2
LIBERTY TOWNSHIP
HENRY COUNTY, OHIO

- 1 N 89°23'18" W 30.00'
- 2 N 01°10'22" E 40.00'
- 3 N 00°58'47" E 63.68'
- 4 N 01°10'22" E 615.73'
- 5 S 01°10'22" W 615.82'
- 6 N 01°10'22" E 38.49'
- 7 S 86°55'11" W 48.72'
- 8 S 86°55'11" W 52.00'
- 9 N 00°58'47" e 41.86'

NOTES
 THE PROPOSED RIGHT OF WAY SHALL BE REFERENCED FROM THE CENTERLINE OF RIGHT OF WAY.
 MONUMENTS REFERRED TO AS "IRON PINS SET" ARE 3/4 INCH DIAMETER BY 30 INCH LONG BARS WITH A 1/2 INCH DIAMETER ALUMINUM CAP.
 Δ DENOTES R/W ENCROACHMENT.
 * DENOTES EX. CR S STATIONING

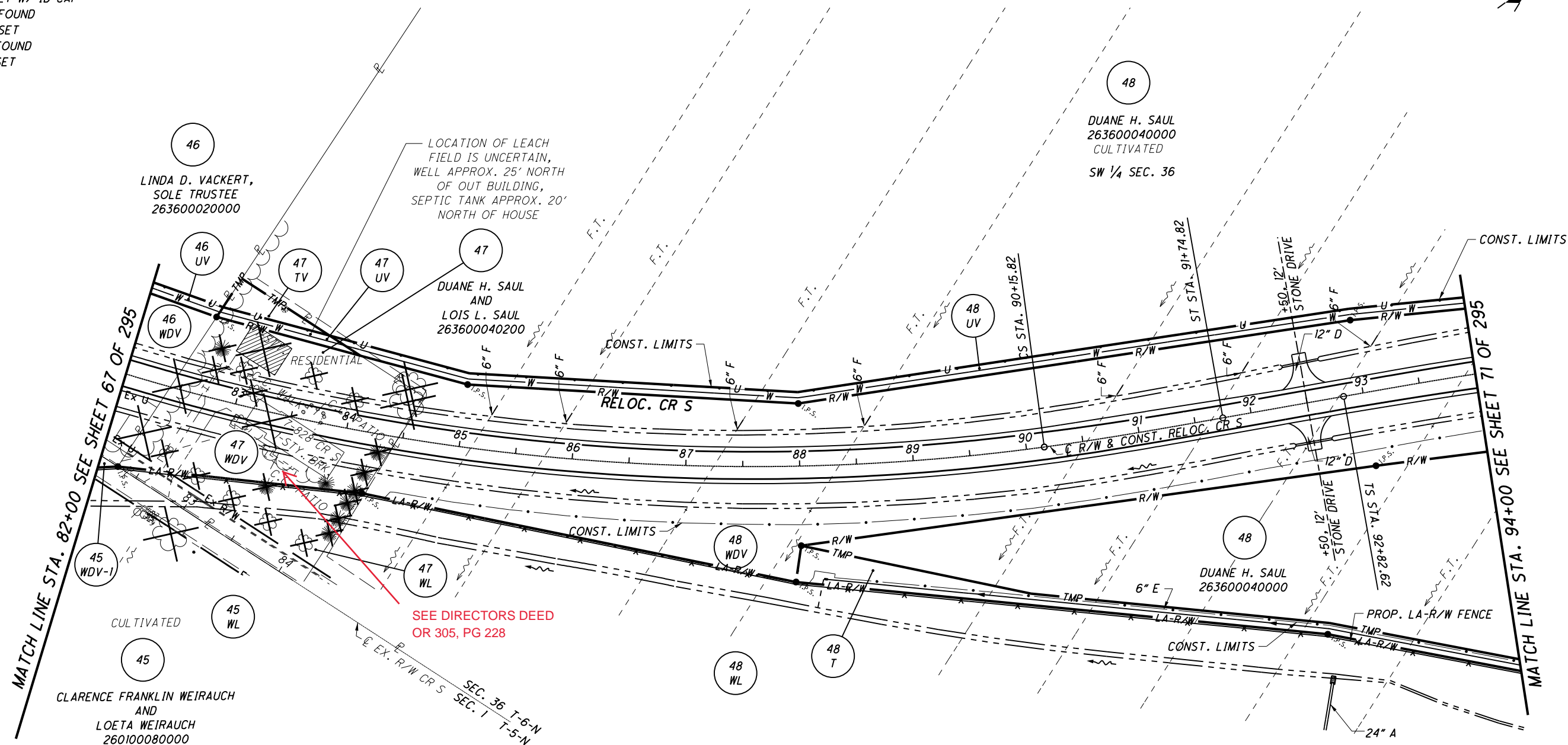
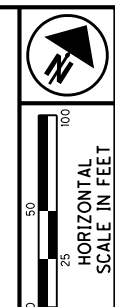
REV. BY	DATE	DESCRIPTION
TCJ	2/23/07	ADDED 37 TV
MLM	2/19/07	REVISED 45WL, 45WDV-1, & 45T-1
MMM	12/26/06	ADDED UTILITY EASEMENT FOR WATERLINE
TCJ	8/02/06	ADDED PARCEL 40
REV. BY	DATE	DESCRIPTION
DATE COMPLETED		JUNE 29, 2006

S:\Projects\Projects K-O\OHDPR\80443\ROW\Sheets\20404R034(161).dgn 12/19/2012 10:55:46 AM

T-5-N, R-7-E
SECTION 36
LIBERTY TOWNSHIP
HENRY COUNTY, OHIO

MONUMENT LEGEND

- ◻ EXISTING R/W MONUMENT BOX
- ◻ PROPOSED R/W MONUMENT BOX
- ⊙ EXISTING CONCRETE MONUMENT
- PROPOSED CONCRETE MONUMENT
- ✕ RAILROAD SPIKE FOUND
- ✕ RAILROAD SPIKE SET
- I.P.F. IRON PIN FOUND
- I.P.F. IRON PIN FOUND W/ ID CAP
- I.P.S. IRON PIN SET W/ ID CAP
- ⊙ I.P.F. IRON PIPE FOUND
- ⊙ I.P.S. IRON PIPE SET
- P.K.F. P.K. NAIL FOUND
- P.K.S. P.K. NAIL SET



T-5-N, R-7-E
SECTION 1
LIBERTY TOWNSHIP
HENRY COUNTY, OHIO

NOTES
THE PROPOSED RIGHT OF WAY SHALL BE REFERENCED FROM THE CENTERLINE OF RIGHT OF WAY.
MONUMENTS REFERRED TO AS "IRON PINS SET" ARE 3/4 INCH DIAMETER BY 30 INCH LONG BARS WITH A 1 1/2 INCH DIAMETER ALUMINUM CAP.
△ DENOTES R/W ENCROACHMENT.

STRUCTURE KEY

- ◻ RESIDENTIAL
- ◼ COMMERCIAL
- ▨ OUT-BUILDING

PID NO.
20404

R/W DESIGNER
BAL
R/W REVIEWER
KCD

RIGHT OF WAY PLAN-RELOC. CR S
STA. 82+00 TO STA. 94+00

HEN / LUC-24-10.42 / 0.00

69 / 295

MLM	2/19/07	REVISED 45WL, 45WDV-1, 47WL, 47WDV, 48WL & 48WDV
MMM	12/21/06	ADDED UTILITY EASEMENT FOR WATERLINE
REV. BY	DATE	DESCRIPTION
DATE COMPLETED	JUNE 29, 2006	

162
388
747
775

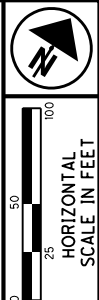
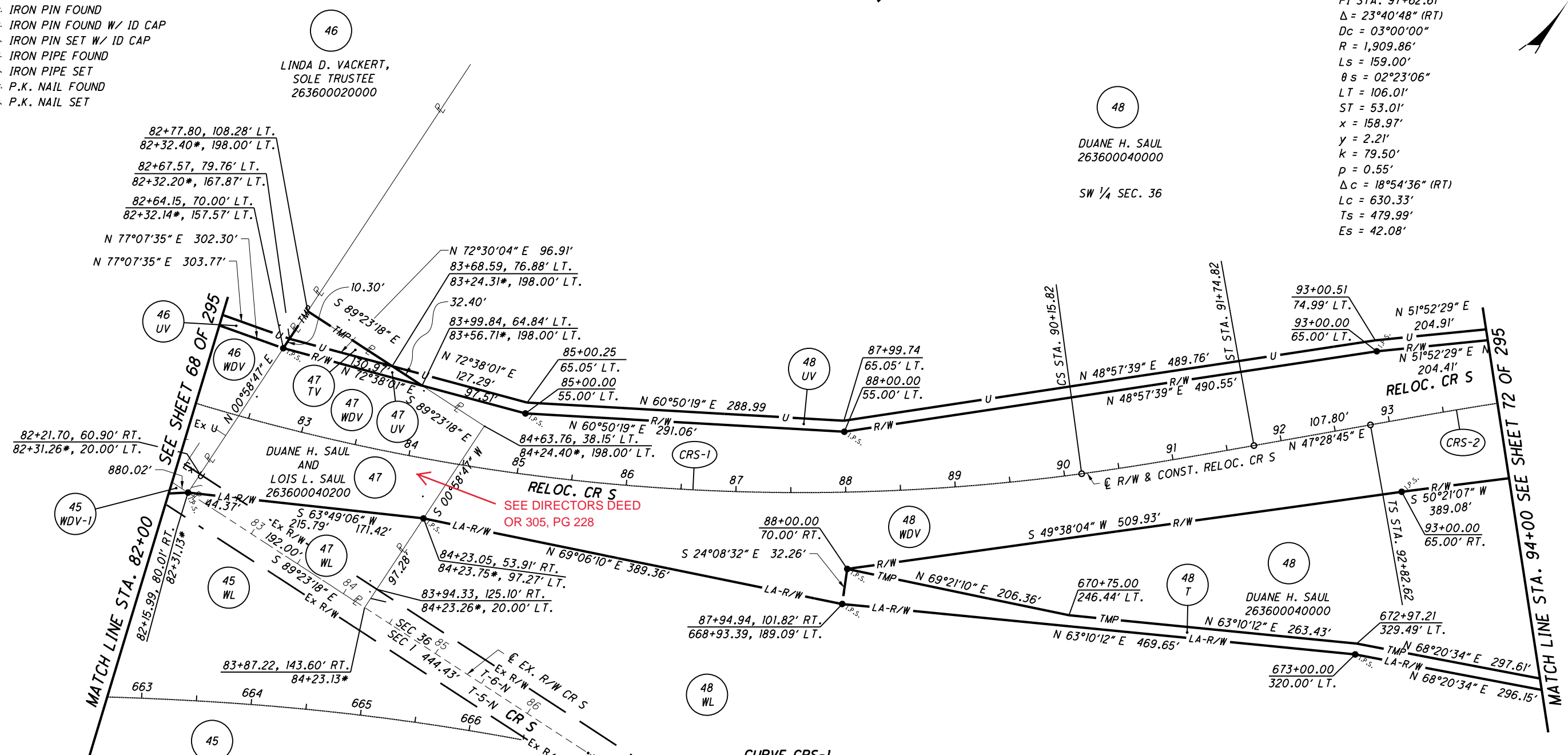
S:\Projects\Projects K-O\OHDR\80443\ROW\Sheets\20404RT035(162).dgn 12/19/2012 10:55:48 AM

T-6-N, R-7-E
SECTION 36
LIBERTY TOWNSHIP
HENRY COUNTY, OHIO

CURVE CRS-2
PI STA. 97+62.61
 $\Delta = 23^{\circ}40'48''$ (RT)
 $D_c = 03^{\circ}00'00''$
 $R = 1,909.86'$
 $L_s = 159.00'$
 $\theta_s = 02^{\circ}23'06''$
 $LT = 106.01'$
 $ST = 53.01'$
 $x = 158.97'$
 $y = 2.21'$
 $k = 79.50'$
 $p = 0.55'$
 $\Delta c = 18^{\circ}54'36''$ (RT)
 $L_c = 630.33'$
 $T_s = 479.99'$
 $E_s = 42.08'$

CURVE CRS-1
PI STA. 84+12.65
 $\Delta = 43^{\circ}07'57''$ (LT)
 $D_c = 03^{\circ}00'00''$
 $R = 1,909.86'$
 $L_s = 159.00'$
 $\theta_s = 02^{\circ}23'06''$
 $LT = 106.01'$
 $ST = 53.01'$
 $x = 158.97'$
 $y = 2.21'$
 $k = 79.50'$
 $p = 0.55'$
 $\Delta c = 38^{\circ}21'45''$ (LT)
 $L_c = 1,278.75'$
 $T_s = 834.58'$
 $E_s = 144.36'$

- MONUMENT LEGEND**
- EXISTING R/W MONUMENT BOX
 - PROPOSED R/W MONUMENT BOX
 - EXISTING CONCRETE MONUMENT
 - PROPOSED CONCRETE MONUMENT
 - RAILROAD SPIKE FOUND
 - RAILROAD SPIKE SET
 - IRON PIN FOUND
 - IRON PIN FOUND W/ ID CAP
 - IRON PIN SET W/ ID CAP
 - IRON PIPE FOUND
 - IRON PIPE SET
 - P.K. NAIL FOUND
 - P.K. NAIL SET



PID NO. **20404**
R/W DESIGNER: BAL
R/W REVIEWER: KCD

RIGHT OF WAY PLAN-RELOC. CR S
STA. 82+00 TO STA. 94+00

HEN / LUC-24-10-42 / 0.00
70 / 295

- NOTES**
- THE PROPOSED RIGHT OF WAY SHALL BE REFERENCED FROM THE CENTERLINE OF RIGHT OF WAY.
 - MONUMENTS REFERRED TO AS "IRON PINS SET" ARE 3/4 INCH DIAMETER BY 30 INCH LONG BARS WITH A 1/2 INCH DIAMETER ALUMINUM CAP.
 - △ DENOTES R/W ENCROACHMENT.
 - * DENOTES EXISTING CR S STATIONING

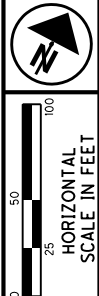
MLM	2/19/07	REVISED 45WL, 45WDV-1, 47WL, 47WDV, 48WL & 48WDV
MMM	12/26/06	ADDED UTILITY EASEMENT FOR WATERLINE
REV. BY	DATE	DESCRIPTION
DATE COMPLETED	JUNE 29, 2006	

163
388
748
775

S:\Projects\Projects K-O\OHDR\80443\ROW\sheets\20404R035(163).dgn 12/19/2012 10:55:49 AM

T-6-N, R-7-E
SECTION 36
LIBERTY TOWNSHIP
HENRY COUNTY, OHIO

51
TERALD L. THIERRY
AND
EUNICE D. THIERRY
263600060000
SW 1/4 SEC. 36



- MONUMENT LEGEND**
- ◻ EXISTING R/W MONUMENT BOX
 - ◻ PROPOSED R/W MONUMENT BOX
 - ⊙ EXISTING CONCRETE MONUMENT
 - PROPOSED CONCRETE MONUMENT
 - ✕ RAILROAD SPIKE FOUND
 - ✕ RAILROAD SPIKE SET
 - I.P.F. IRON PIN FOUND
 - ⊙ I.P.F. IRON PIN FOUND W/ ID CAP
 - I.P.S. IRON PIN SET W/ ID CAP
 - ⊙ I.P.S. IRON PIPE FOUND
 - ⊙ I.P.S. IRON PIPE SET
 - P.K.F. P.K. NAIL FOUND
 - P.K.S. P.K. NAIL SET

PID NO.
20404

R/W DESIGNER
BAL
R/W REVIEWER
KCD

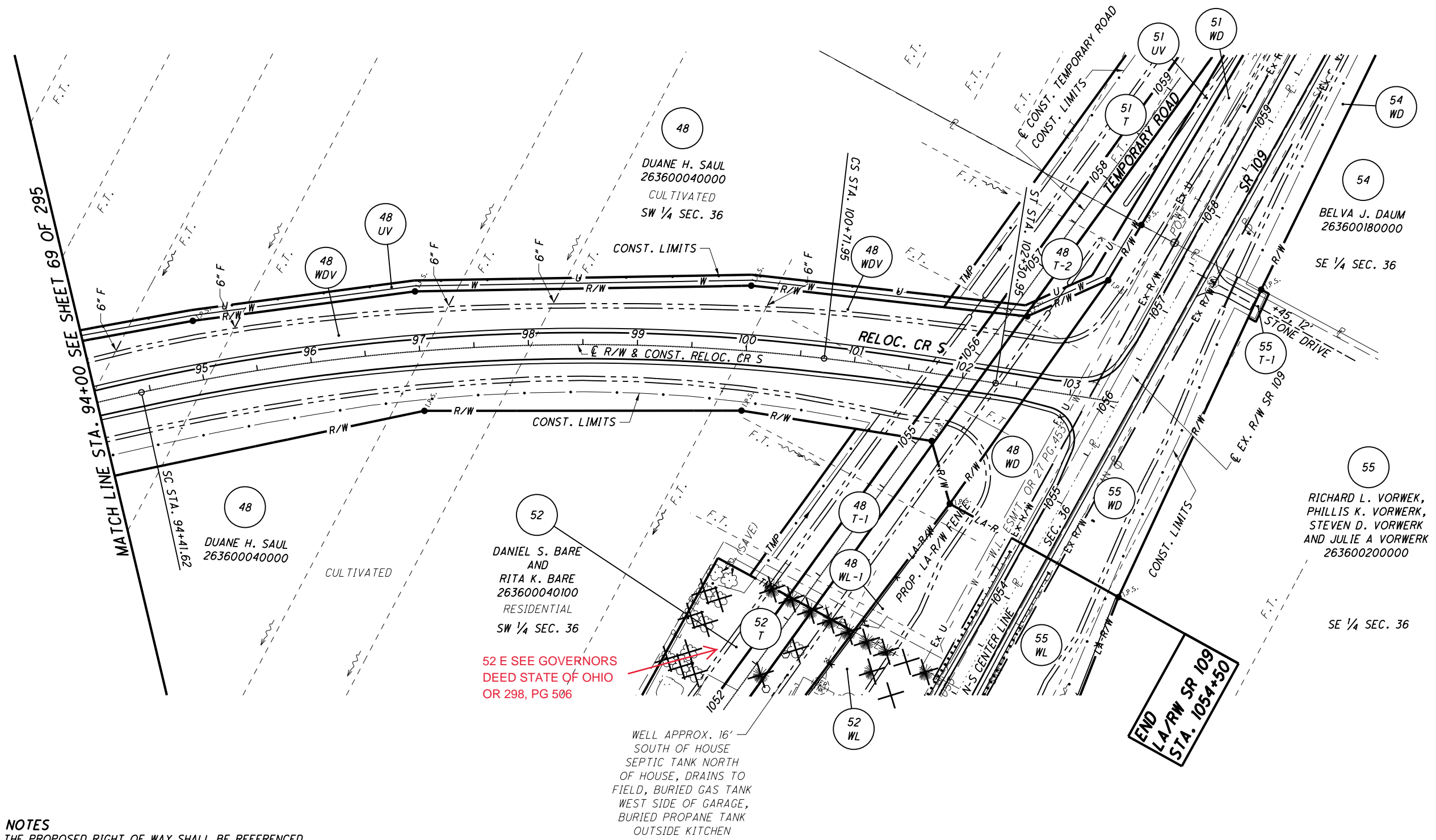
RIGHT OF WAY PLAN-RELOC. CR S
STA. 94+00 TO STA. 103+44.58

HEN / LUC-24-10-42/ 0.00

71 / 295

164
388

749
775



NOTES
THE PROPOSED RIGHT OF WAY SHALL BE REFERENCED FROM THE CENTERLINE OF RIGHT OF WAY.

MONUMENTS REFERRED TO AS "IRON PINS SET" ARE 3/4 INCH DIAMETER BY 30 INCH LONG BARS WITH A 1 1/2 INCH DIAMETER ALUMINUM CAP.

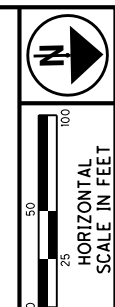
△ DENOTES R/W ENCROACHMENT.

STRUCTURE KEY

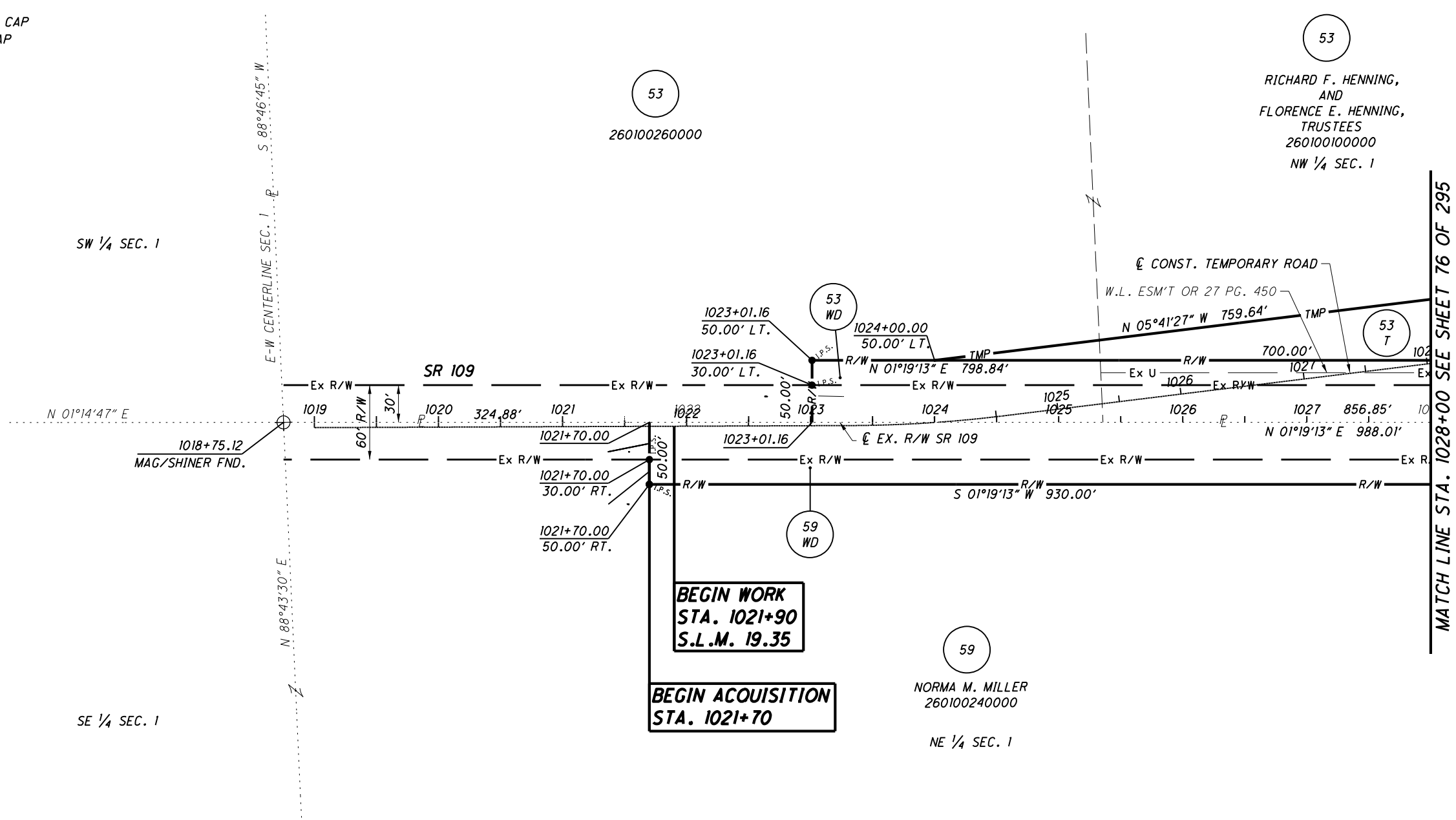
- ◻ RESIDENTIAL
- ◼ COMMERCIAL
- ▨ OUT-BUILDING

S:\Projects\Projects K-O\OHDR\80443\ROW\sheets\20404RT036(164).dgn 12/19/2012 10:55:50 AM

T-5-N, R-7-E
SECTION 1
LIBERTY TOWNSHIP
HENRY COUNTY, OHIO



- MONUMENT LEGEND**
- ◻ EXISTING R/W MONUMENT BOX
 - ◻ PROPOSED R/W MONUMENT BOX
 - ⊙ EXISTING CONCRETE MONUMENT
 - PROPOSED CONCRETE MONUMENT
 - ✕ RAILROAD SPIKE FOUND
 - ✕ RAILROAD SPIKE SET
 - I.P.F. IRON PIN FOUND
 - ⊙ I.P.F. IRON PIN FOUND W/ ID CAP
 - I.P.S. IRON PIN SET W/ ID CAP
 - ⊙ I.P.F. IRON PIPE FOUND
 - ⊙ I.P.S. IRON PIPE SET
 - ⊙ R.K.F. P.K. NAIL FOUND
 - R.K.S. P.K. NAIL SET



**BEGIN WORK
STA. 1021+90
S.L.M. 19.35**

**BEGIN ACQUISITION
STA. 1021+70**

MATCH LINE STA. 1028+00 SEE SHEET 76 OF 295

NOTES
THE PROPOSED RIGHT OF WAY SHALL BE REFERENCED FROM THE CENTERLINE OF RIGHT OF WAY.

MONUMENTS REFERRED TO AS "IRON PINS SET" ARE 3/4 INCH DIAMETER BY 30 INCH LONG BARS WITH A 1 1/2 INCH DIAMETER ALUMINUM CAP.

△ DENOTES R/W ENCROACHMENT.

TCJ	11/14/06	REVISED R/W LINE ON PARCEL 53WD
REV. BY	DATE	DESCRIPTION
DATE COMPLETED	JUNE 29, 2006	

PID NO.
20404

R/W DESIGNER
BAL
R/W REVIEWER
KCD

RIGHT OF WAY PLAN - SR 109
STA. 1018+75.12 TO STA. 1028+00

HEN / LUC-24-10.42 / 0.00

74 / 295

167
388

752
775

S:\Projects\Projects K-O\OHD\80443\ROW\sheets\20404RB037(167).dgn 12/19/2012 10:56:31 AM

MONUMENT LEGEND

- ☐ EXISTING R/W MONUMENT BOX
- ▣ PROPOSED R/W MONUMENT BOX
- ⊙ EXISTING CONCRETE MONUMENT
- PROPOSED CONCRETE MONUMENT
- ✱ RAILROAD SPIKE FOUND
- ✱ RAILROAD SPIKE SET
- I.P.F. IRON PIN FOUND
- I.P.F. IRON PIN FOUND W/ ID CAP
- I.P.S. IRON PIN SET W/ ID CAP
- ⊙ I.P.S. IRON PIPE FOUND
- ⊙ I.P.S. IRON PIPE SET
- P.K.F. P.K. NAIL FOUND
- P.K.S. P.K. NAIL SET

53 (SEE SHEET 94 OF 295)

50

BEGIN LA/RW SR 109 STA. 1037+50

T-5-N, R-7-E SECTION 1 LIBERTY TOWNSHIP HENRY COUNTY, OHIO

MATCH LINE STA. 1028+00 SEE SHEET 74 OF 295

MATCH LINE STA. 1039+50 SEE SHEET 30 OF 295

PARCEL 57 WDV DETAIL TABLE

POINT	STATION	OFFSET	COURSE	BEARING	DISTANCE
3	1036+02.91	84.82' RT.	3-4	S 88°00'47" E	190.18'
4	1036+00.70	274.98' RT.	4-5	S 71°19'13" W	207.77'
5	1035+29.64	79.74' RT.	5-3	N 05°16'50" E	73.45'

PARCEL 57 T DETAIL TABLE

POINT	STATION	OFFSET	COURSE	BEARING	DISTANCE
4	1036+00.70	274.98' RT.	4-12	S 01°19'13" W	64.79'
12	1035+35.91	274.98' RT.	12-13	N 88°00'47" W	149.54'
13	1035+37.65	125.46' RT.	13-14	S 01°19'13" W	129.21'
14	1034+08.44	125.46' RT.	14-6	N 88°00'47" W	54.06'
6	1034+09.07	71.40' RT.	6-5	N 05°16'50" E	120.86'
5	1035+29.64	79.74' RT.	5-4	N 71°19'13" E	207.77'

PARCEL 57 WD DETAIL TABLE

POINT	STATION	OFFSET	COURSE	BEARING	DISTANCE
1	1036+03.90	0.00'	1-3	S 88°00'47" E	84.82'
3	1036+02.91	84.82' RT.	3-6	S 05°16'50" W	194.31'
6	1034+09.07	71.40' RT.	6-8	N 88°00'47" W	71.40'
8	1034+09.90	0.00'	8-1	N 01°19'13" E	194.00'

ADDITIONAL 57 WD COURSE DETAIL TABLE

POINT	STATION	OFFSET	COURSE	BEARING	DISTANCE
1	1036+03.90	0.00'	1-2	S 88°00'47" E	30.00'
2	1036+03.55	30.00' RT.	2-3	S 88°00'47" E	54.82'
3	1036+02.91	84.82' RT.	3-5	S 05°16'50" W	73.45'
5	1035+29.64	79.74' RT.	5-6	S 05°16'50" W	120.86'
6	1034+09.07	71.40' RT.	6-7	N 88°00'47" W	41.40'
7	1034+09.55	30.00' RT.	7-8	N 88°00'47" W	30.00'
8	1034+09.90	0.00'	8-1	N 01°19'13" E	194.00'

PARCEL 58 WD DETAIL TABLE

POINT	STATION	OFFSET	COURSE	BEARING	DISTANCE
8	1034+09.90	0.00'	8-6	S 88°00'47" E	71.40'
6	1034+09.07	71.40' RT.	6-9	S 05°16'50" W	250.06'
9	1031+59.61	54.13' RT.	9-10	S 89°37'54" W	54.15'
11	1031+58.01	0.00'	11-8	N 01°19'13" E	251.89'

ADDITIONAL 58 WD COURSE DETAIL TABLE

POINT	STATION	OFFSET	COURSE	BEARING	DISTANCE
8	1034+09.90	0.00'	8-7	S 88°00'47" E	30.00'
7	1034+09.55	30.00' RT.	7-6	S 88°00'47" E	41.40'
6	1034+09.07	71.40' RT.	6-9	S 05°16'50" W	250.06'
9	1031+59.61	54.13' RT.	9-10	S 89°37'54" W	24.14'
10	1031+58.89	30.00' RT.	10-11	S 89°37'54" W	30.01'
11	1031+58.01	0.00'	11-8	N 01°19'13" E	251.89'

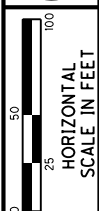
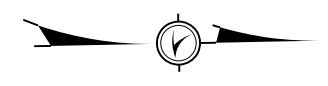
NOTES
 THE PROPOSED RIGHT OF WAY SHALL BE REFERENCED FROM THE CENTERLINE OF RIGHT OF WAY.
 MONUMENTS REFERRED TO AS "IRON PINS SET" ARE 3/4 INCH DIAMETER BY 30 INCH LONG BARS WITH A 1 1/2 INCH DIAMETER ALUMINUM CAP.
 Δ DENOTES R/W ENCROACHMENT.

REV. BY	DATE	DESCRIPTION
DCH	11/17	ADDED GOVERNORS DEED
TCJ	3/12/07	ADDED UTILITY EASEMENT FOR SANITARY
TLI	12/26/06	ADDED UTILITY EASEMENT FOR WATERLINE
TCJ	11/14/06	REVISED DISTANCES ON PARCEL 53WD
TCJ	7/25/06	CHANGED COURSE 1 OF TABLE 58WD TO 8-6
REV. BY	DATE	DESCRIPTION
	JUNE 29, 2006	

PID NO. 20404
 R/W DESIGNER BAL
 R/W REVIEWER KCD
 RIGHT OF WAY PLAN - SR 109
 STA. 1027+50 TO STA. 1039+50
 HEN / LUC-24-10.42 / 0.00
 76 / 295
 169
 388
 754
 775

12/19/2012 10:56:34 AM
 S:\Projects\Projects_K-O\OHDR\80443\ROW\sheets\20404\RB038(169).dgn

T-6-N, R-7-E
SECTION 36
LIBERTY TOWNSHIP
HENRY COUNTY, OHIO



PID NO.
20404

R/W DESIGNER
BAL
R/W REVIEWER
KCD

RIGHT OF WAY PLAN - SR 109
STA. 1051+00 TO STA. 1063+00

HEN / LUC-24-10.42/ 0.00

77 / 295

170
388

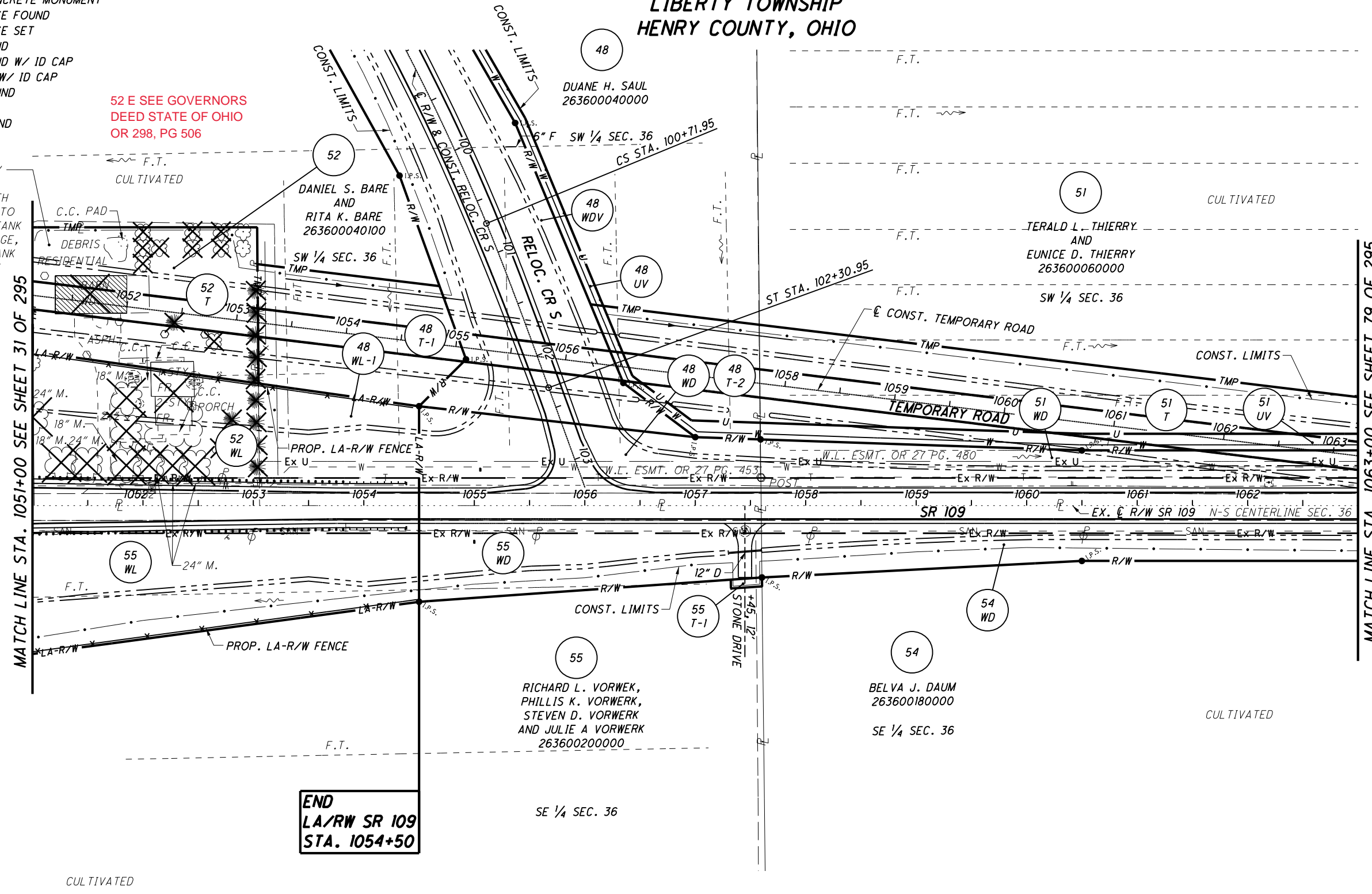
755
775

REV. BY	DATE	DESCRIPTION
TCJ	1/18/07	ADDED UTILITY EASEMENT FOR WATERLINE
DATE COMPLETED	JUNE 29, 2006	

- MONUMENT LEGEND**
- ◻ EXISTING R/W MONUMENT BOX
 - ◻ PROPOSED R/W MONUMENT BOX
 - ⊙ EXISTING CONCRETE MONUMENT
 - PROPOSED CONCRETE MONUMENT
 - ✕ RAILROAD SPIKE FOUND
 - ✕ RAILROAD SPIKE SET
 - I.P.F. IRON PIN FOUND
 - I.P.F. IRON PIN FOUND W/ ID CAP
 - I.P.S. IRON PIN SET W/ ID CAP
 - ⊙ I.P.S. IRON PIPE FOUND
 - ⊙ I.P.S. IRON PIPE SET
 - P.K.F. P.K. NAIL FOUND
 - P.K.S. P.K. NAIL SET

52 E SEE GOVERNORS
DEED STATE OF OHIO
OR 298, PG 506

WELL APPROX. 16'
SOUTH OF HOUSE
SEPTIC TANK NORTH
OF HOUSE, DRAINS TO
FIELD, BURIED GAS TANK
WEST SIDE OF GARAGE,
BURIED PROPANE TANK
OUTSIDE KITCHEN



MATCH LINE STA. 1051+00 SEE SHEET 31 OF 295

MATCH LINE STA. 1063+00 SEE SHEET 79 OF 295

**END
LA/RW SR 109
STA. 1054+50**

- NOTES**
- THE PROPOSED RIGHT OF WAY SHALL BE REFERENCED FROM THE CENTERLINE OF RIGHT OF WAY.
- MONUMENTS REFERRED TO AS "IRON PINS SET" ARE 3/4 INCH DIAMETER BY 30 INCH LONG BARS WITH A 1 1/2 INCH DIAMETER ALUMINUM CAP.
- △ DENOTES R/W ENCROACHMENT.

- STRUCTURE KEY**
- ◻ RESIDENTIAL
 - ◼ COMMERCIAL
 - ▨ OUT-BUILDING

S:\Projects\Projects K-O\O\HDR\80443\ROW\sheets\20404RT039(170).dgn 12/19/2012 10:56:35 AM

MONUMENT LEGEND

- ◻ EXISTING R/W MONUMENT BOX
- ◻ PROPOSED R/W MONUMENT BOX
- ⊙ EXISTING CONCRETE MONUMENT
- PROPOSED CONCRETE MONUMENT
- ✕ RAILROAD SPIKE FOUND
- ✕ RAILROAD SPIKE SET
- I.P.F. IRON PIN FOUND
- I.P.F. IRON PIN FOUND W/ ID CAP
- I.P.S. IRON PIN SET W/ ID CAP
- ⊙ I.P.S. IRON PIPE FOUND
- ⊙ I.P.S. IRON PIPE SET
- P.K.F. P.K. NAIL FOUND
- P.K.S. P.K. NAIL SET

52 E SEE GOVERNORS
DEED STATE OF OHIO
OR 298, PG 506
SW 1/4 SEC. 36

**T-6-N, R-7-E
SECTION 36
LIBERTY TOWNSHIP
HENRY COUNTY, OHIO**

CURVE CRS-2

PI STA. 97+62.61
 $\Delta = 23^{\circ}40'48''$ (RT)
 $Dc = 03^{\circ}00'00''$
 $R = 1,909.86'$
 $Ls = 159.00'$
 $\theta s = 02^{\circ}23'06''$
 $LT = 106.01'$
 $ST = 53.01'$
 $x = 158.97'$
 $y = 2.21'$
 $k = 79.50'$
 $p = 0.55'$
 $\Delta c = 18^{\circ}54'36''$ (RT)
 $Lc = 630.33'$
 $Ts = 479.99'$
 $Es = 42.08'$



PID NO. **20404**

R/W DESIGNER: BAL
R/W REVIEWER: KCD

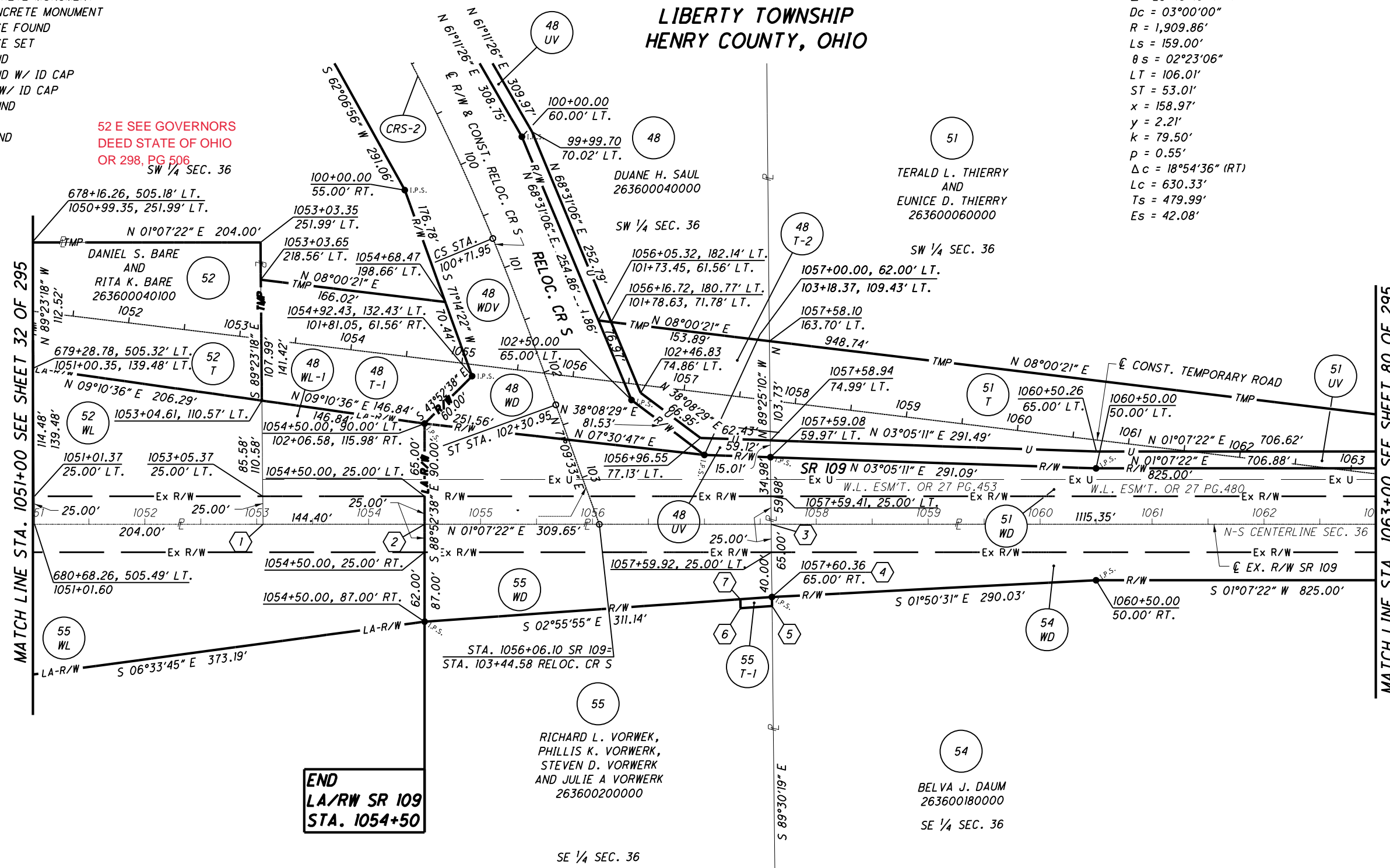
**RIGHT OF WAY PLAN - SR 109
STA. 1051+00 TO STA. 1063+00**

HEN / LUC-24-10.42 / 0.00

78 / 295

171
388

756
775



**END
LA/RW SR 109
STA. 1054+50**

DISTANCE FROM SE 1/4 COR SEC. 36 & SW 1/4 COR. SEC. 36 TO:

POINT	STATION	OFFSET	BEARING	DISTANCE
1	680+69.83	709.48' LT.	N 01°07'22" E	864.70'
	1053+05.60	-		
2	680+70.94	853.88' LT.	N 01°07'22" E	1009.10'
	1054+50.00	-		
3	680+73.33	1163.52' LT.	N 01°07'22" E	1318.75'
	1057+59.65	-		

PARCEL 55 T-1 DETAIL TABLE

POINT	STATION	OFFSET	COURSE	BEARING	DISTANCE
4	1057+60.36	65.00' RT.	4-5	S 89°30'19" E	8.00'
5	1057+60.45	73.00' RT.	5-6	S 02°55'55" E	28.29'
6	1057+32.23	75.00' RT.	6-7	N 89°30'19" W	8.00'
7	1057+32.15	67.00' RT.	7-4	N 02°55'55" W	28.29'

12/19/2012 10:56:37 AM

S:\Projects\Projects_K-O\O\HDR\80443\ROW\Sheets\20404\RB039(171).dgn

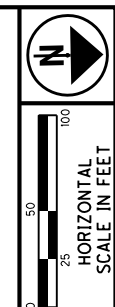
NOTES
THE PROPOSED RIGHT OF WAY SHALL BE REFERENCED FROM THE CENTERLINE OF RIGHT OF WAY.

MONUMENTS REFERRED TO AS "IRON PINS SET" ARE 3/4 INCH DIAMETER BY 30 INCH LONG BARS WITH A 1/2 INCH DIAMETER ALUMINUM CAP.

△ DENOTES R/W ENCROACHMENT.

REV. BY	DATE	DESCRIPTION
TCJ	2/1/07	DELETED BEARING AND DISTANCE
TCJ	1/18/07	ADDED UTILITY EASEMENT FOR WATERLINE
REV. BY	DATE	DESCRIPTION
DATE COMPLETED	JUNE 29, 2006	

T-6-N, R-7-E
SECTION 36
LIBERTY TOWNSHIP
HENRY COUNTY, OHIO



PID NO.
20404

R/W DESIGNER
BAL
R/W REVIEWER
KCD

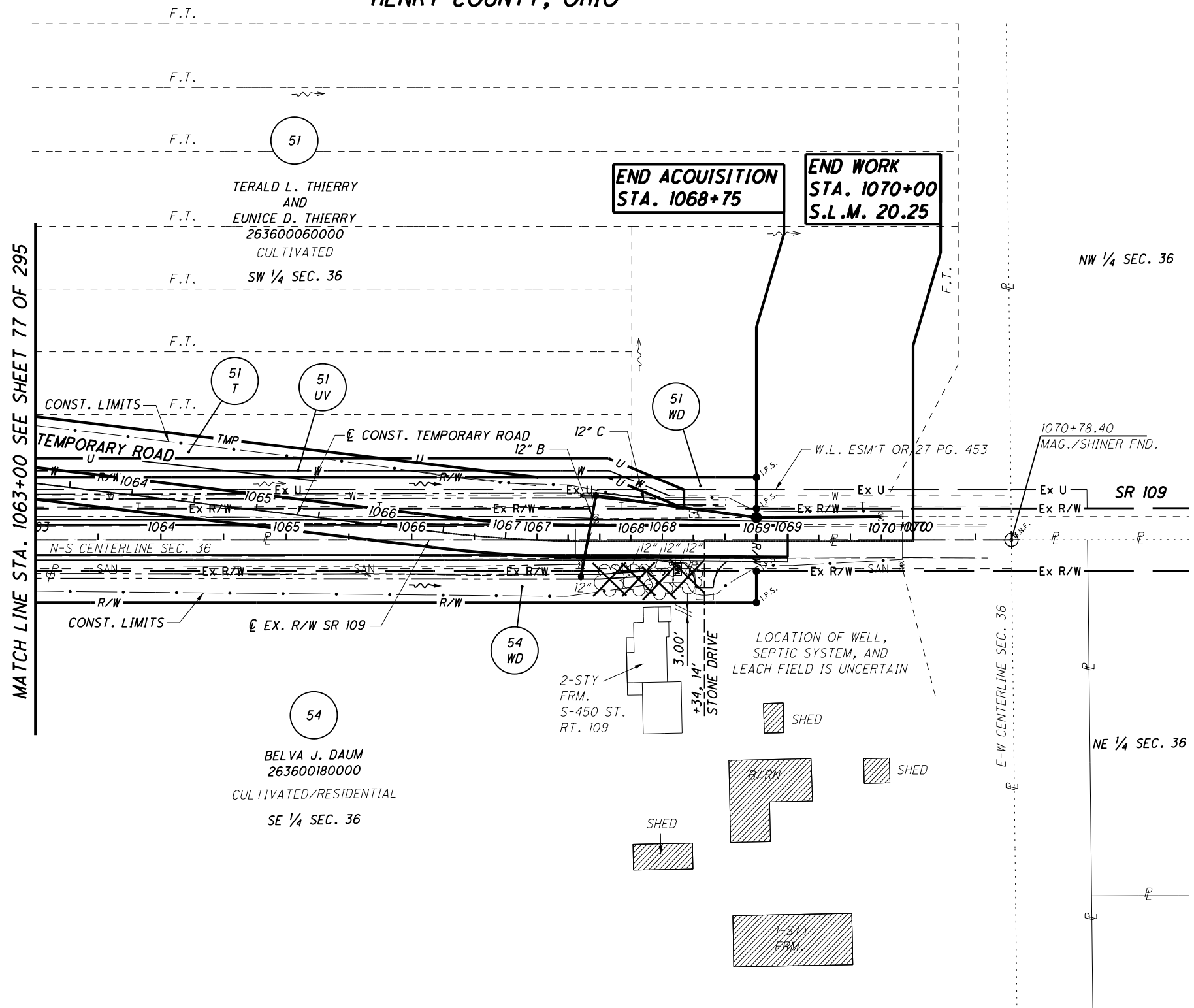
RIGHT OF WAY PLAN - SR 109
STA. 1063+00 TO STA. 1070+78.40

HEN / LUC-24-10.42 / 0.00

79 / 295

172
388
757
775

- MONUMENT LEGEND**
- ◻ EXISTING R/W MONUMENT BOX
 - ◻ PROPOSED R/W MONUMENT BOX
 - ⊙ EXISTING CONCRETE MONUMENT
 - PROPOSED CONCRETE MONUMENT
 - ✕ RAILROAD SPIKE FOUND
 - ✕ RAILROAD SPIKE SET
 - I.R.F. IRON PIN FOUND
 - I.R.F. IRON PIN FOUND W/ ID CAP
 - I.R.S. IRON PIN SET W/ ID CAP
 - ⊙ R.F. IRON PIPE FOUND
 - ⊙ R.S. IRON PIPE SET
 - R.K.F. P.K. NAIL FOUND
 - R.K.S. P.K. NAIL SET



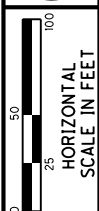
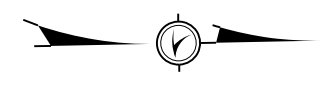
- STRUCTURE KEY**
- ◻ RESIDENTIAL
 - ◼ COMMERCIAL
 - ▨ OUT-BUILDING

NOTES
THE PROPOSED RIGHT OF WAY SHALL BE REFERENCED FROM THE CENTERLINE OF RIGHT OF WAY.
MONUMENTS REFERRED TO AS "IRON PINS SET" ARE 3/4 INCH DIAMETER BY 30 INCH LONG BARS WITH A 1 1/2 INCH DIAMETER ALUMINUM CAP.
△ DENOTES R/W ENCROACHMENT.

TCJ	1/18/07	ADD UTILITY EASEMENT FOR WATERLINE
REV. BY	DATE	DESCRIPTION
DATE COMPLETED	JUNE 29, 2006	

S:\Projects\Projects K-O\O\HDR\80443\ROW\Sheets\20404RT040(172).dgn 12/19/2012 10:56:38 AM

T-6-N, R-7-E
SECTION 36
LIBERTY TOWNSHIP
HENRY COUNTY, OHIO



PID NO.
20404

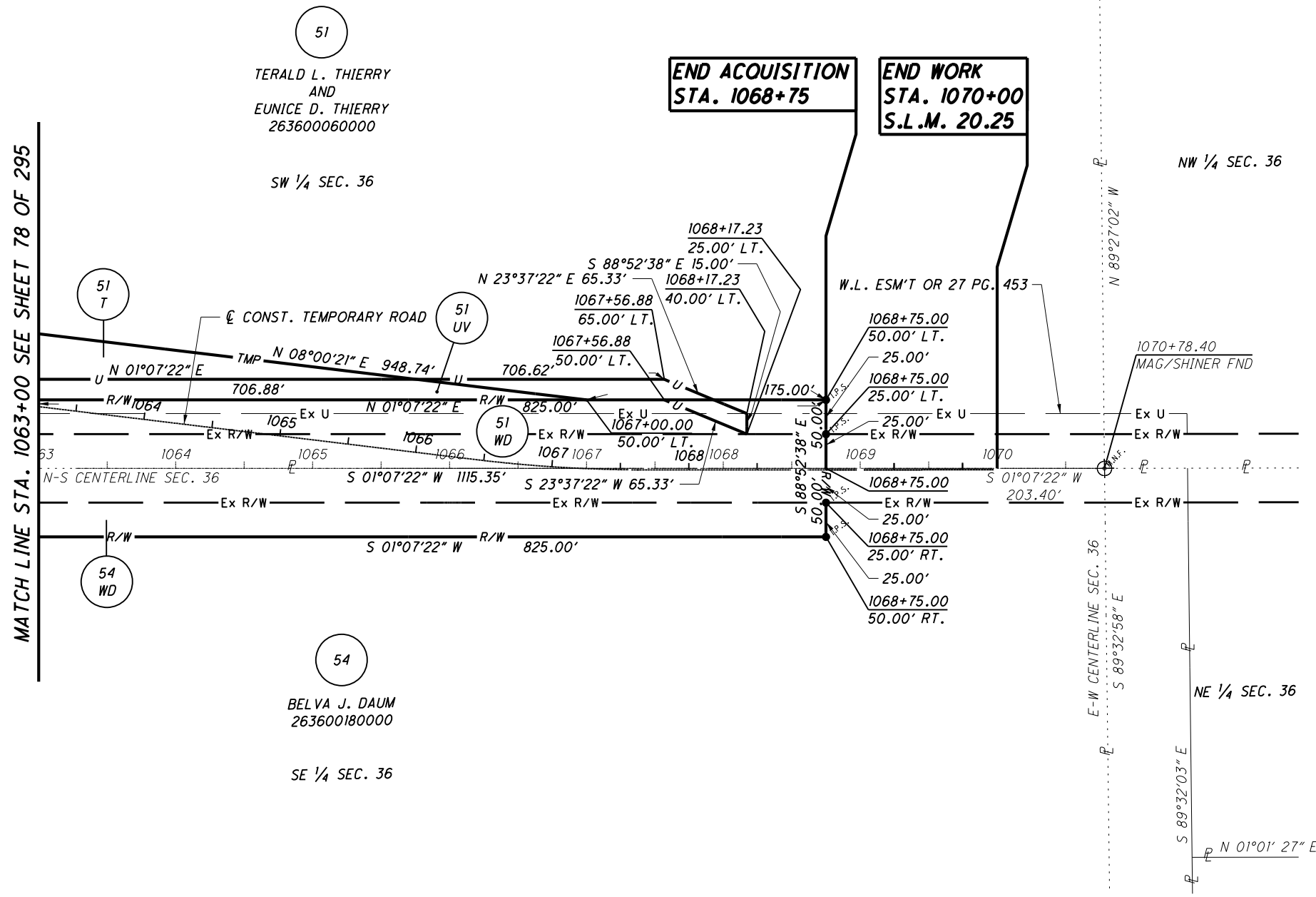
R/W DESIGNER
BAL
R/W REVIEWER
KCD

RIGHT OF WAY PLAN - SR 109
STA. 1063+00 TO STA. 1070+78.40

HEN / LUC-24-10.42 / 0.00

80 / 295

- MONUMENT LEGEND**
- ◻ EXISTING R/W MONUMENT BOX
 - ◻ PROPOSED R/W MONUMENT BOX
 - ⊙ EXISTING CONCRETE MONUMENT
 - PROPOSED CONCRETE MONUMENT
 - ⚡ RAILROAD SPIKE FOUND
 - ⚡ RAILROAD SPIKE SET
 - I.P.F. IRON PIN FOUND
 - I.P.F. IRON PIN FOUND W/ ID CAP
 - I.P.S. IRON PIN SET W/ ID CAP
 - ⊙ I.P.F. IRON PIPE FOUND
 - ⊙ I.P.S. IRON PIPE SET
 - P.K.F. P.K. NAIL FOUND
 - P.K.S. P.K. NAIL SET



NOTES
THE PROPOSED RIGHT OF WAY SHALL BE REFERENCED FROM THE CENTERLINE OF RIGHT OF WAY.

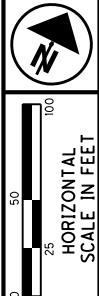
MONUMENTS REFERRED TO AS "IRON PINS SET" ARE 3/4 INCH DIAMETER BY 30 INCH LONG BARS WITH A 1 1/2 INCH DIAMETER ALUMINUM CAP.

△ DENOTES R/W ENCROACHMENT.

TCJ	1/18/07	ADD UTILITY EASEMENT	173
REV. BY	DATE	DESCRIPTION	388
DATE COMPLETED	JUNE 29, 2006		758
			775

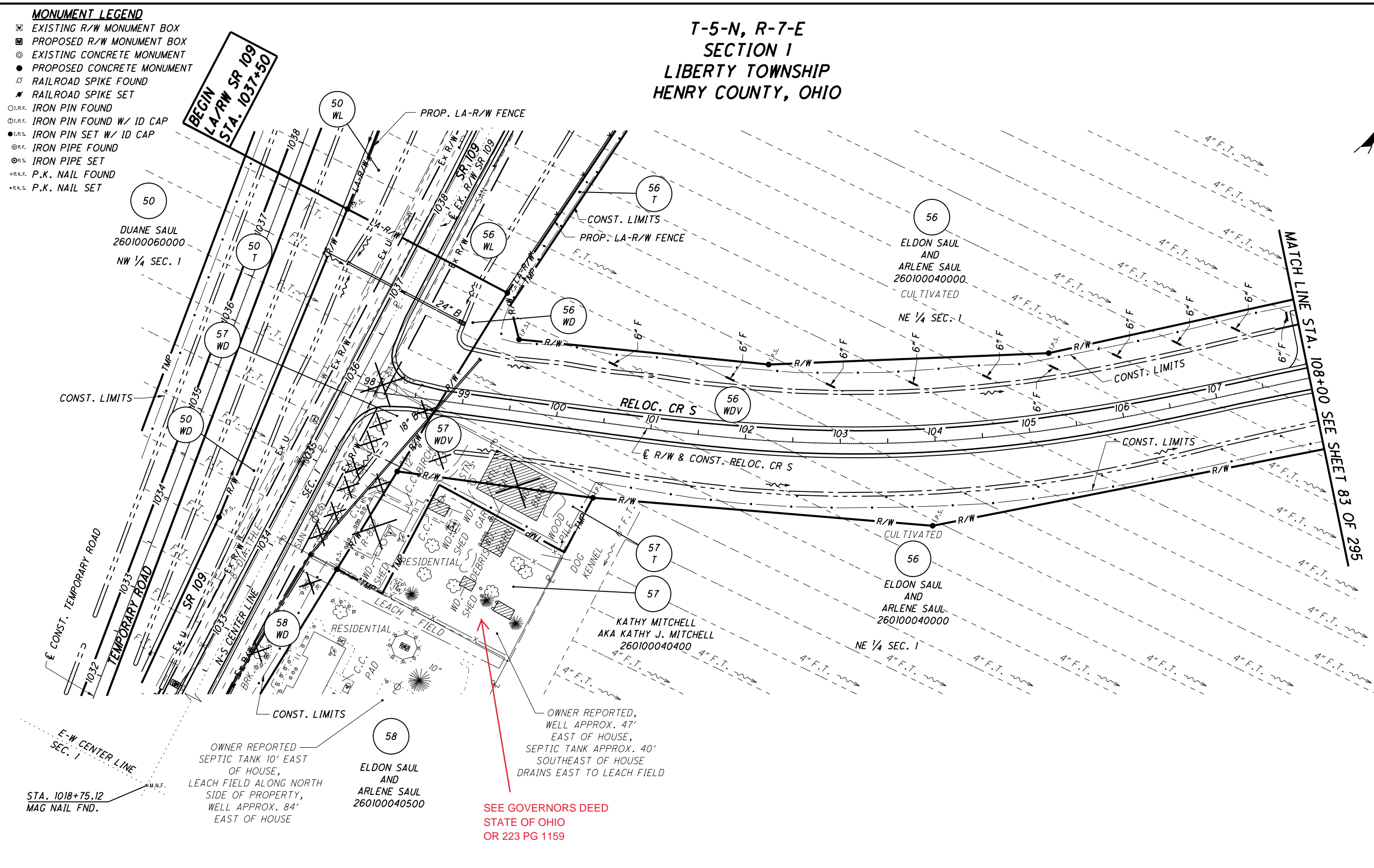
S:\Projects\Projects K-O\O\HDR\80443\ROW\sheets\20404RB040(173).dgn 12/19/2012 10:56:39 AM

T-5-N, R-7-E
SECTION 1
LIBERTY TOWNSHIP
HENRY COUNTY, OHIO



MONUMENT LEGEND

- ◻ EXISTING R/W MONUMENT BOX
- ◻ PROPOSED R/W MONUMENT BOX
- ⊙ EXISTING CONCRETE MONUMENT
- PROPOSED CONCRETE MONUMENT
- ✕ RAILROAD SPIKE FOUND
- ✕ RAILROAD SPIKE SET
- I.P.F. IRON PIN FOUND
- I.P.F. IRON PIN FOUND W/ ID CAP
- I.P.S. IRON PIN SET W/ ID CAP
- ⊙ I.P.F. IRON PIPE FOUND
- ⊙ I.P.S. IRON PIPE SET
- P.K.F. P.K. NAIL FOUND
- P.K.S. P.K. NAIL SET



NOTES
THE PROPOSED RIGHT OF WAY SHALL BE REFERENCED FROM THE CENTERLINE OF RIGHT OF WAY.
MONUMENTS REFERRED TO AS "IRON PINS SET" ARE 3/4 INCH DIAMETER BY 30 INCH LONG BARS WITH A 1 1/2 INCH DIAMETER ALUMINUM CAP.
△ DENOTES R/W ENCROACHMENT.

STRUCTURE KEY

- ◻ RESIDENTIAL
- COMMERCIAL
- ▨ OUT-BUILDING

SEE GOVERNORS DEED
STATE OF OHIO
OR 223 PG 1159

OWNER REPORTED SEPTIC TANK 10' EAST OF HOUSE, LEACH FIELD ALONG NORTH SIDE OF PROPERTY, WELL APPROX. 84' EAST OF HOUSE

OWNER REPORTED, WELL APPROX. 47' EAST OF HOUSE, SEPTIC TANK APPROX. 40' SOUTHEAST OF HOUSE DRAINS EAST TO LEACH FIELD

PID NO. 20404

R/W DESIGNER BAL R/W REVIEWER KCD

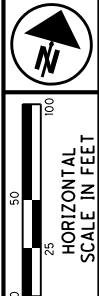
RIGHT OF WAY PLAN-RELOC. CR S
STA. 97+85.72 TO STA. 108+00

HEN / LUC-24-10.42 / 0.00

81 / 295

			174
			388
DCH	11/17	ADDED GOVERNORS DEED	759
REV. BY	DATE	DESCRIPTION	775
DATE COMPLETED		JUNE 29, 2006	

S:\Projects\Projects K-O\OHD\80443\ROW\Sheets\20404RT04(174).dgn 12/19/2012 10:56:41 AM



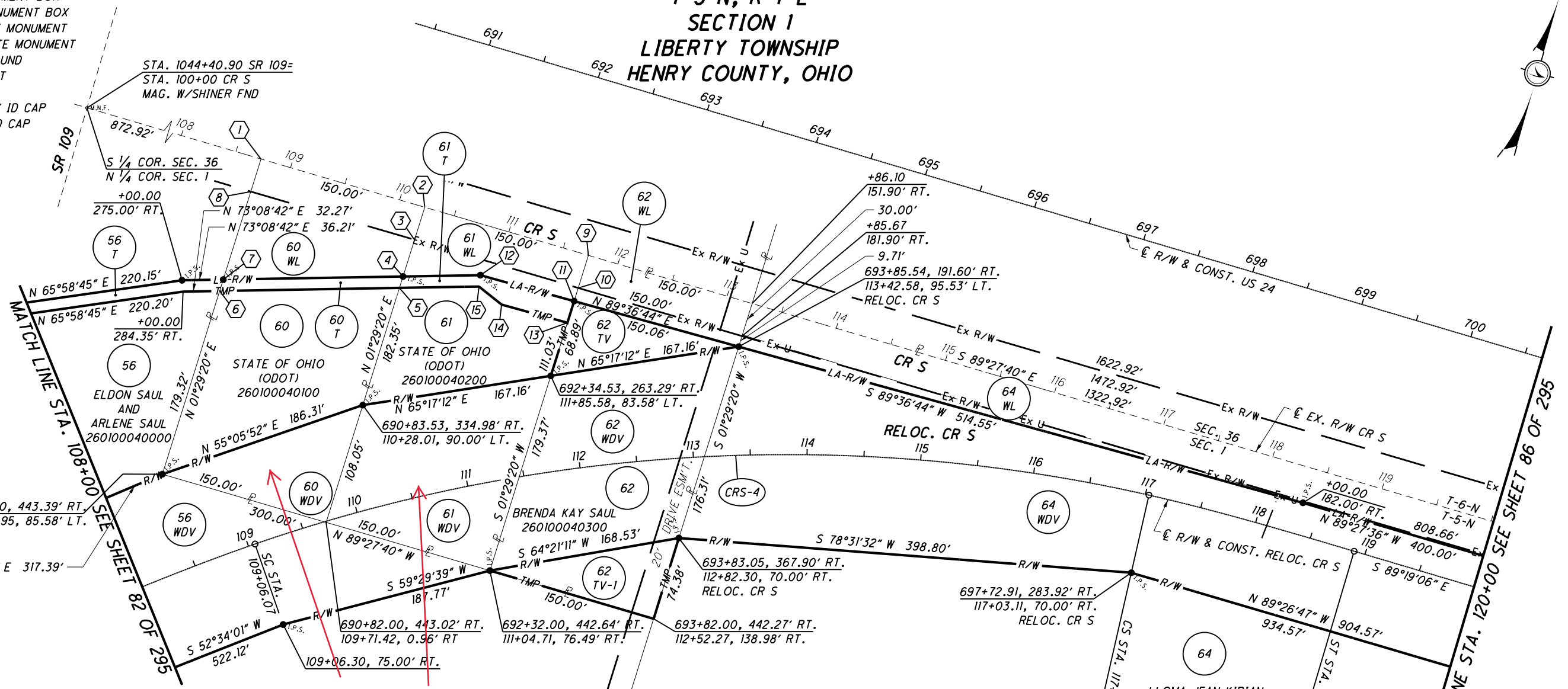
T-5-N, R-7-E
SECTION 1
LIBERTY TOWNSHIP
HENRY COUNTY, OHIO

MONUMENT LEGEND

- EXISTING R/W MONUMENT BOX
- PROPOSED R/W MONUMENT BOX
- EXISTING CONCRETE MONUMENT
- PROPOSED CONCRETE MONUMENT
- RAILROAD SPIKE FOUND
- RAILROAD SPIKE SET
- IRON PIN FOUND
- IRON PIN FOUND W/ ID CAP
- IRON PIN SET W/ ID CAP
- IRON PIPE FOUND
- IRON PIPE SET
- P.K. NAIL FOUND
- P.K. NAIL SET

CURVE CRS-4

P.I. STA. 113+25.25
 $\Delta = 39^{\circ}21'41''$ (RT)
 $D_c = 04^{\circ}00'00''$
 $R = 1,432.40'$
 $L_s = 187.00'$
 $\theta_s = 03^{\circ}44'24''$
 $LT = 124.69'$
 $ST = 62.36'$
 $x = 186.92'$
 $y = 4.07'$
 $k = 93.49'$
 $p = 1.02'$
 $\Delta c = 31^{\circ}52'53''$ (RT)
 $Lc = 797.03'$
 $Ts = 606.18'$
 $Es = 89.95'$



ADDITIONAL COURSE DETAIL TABLE

POINT	STATION	OFFSET	COURSE	BEARING	DISTANCE
2	690+86.10	152.65' RT.	2-3	S 01°29'20" W	30.00'
3	690+85.67	182.65' RT.	3-4	S 01°29'20" W	33.84'
4	690+85.20	216.48' RT.			
7	689+34.53	264.09' RT.	7-8	N 01°29'20" E	81.08'
8	689+35.67	183.02' RT.	8-1	N 01°29'20" E	30.00'
1	689+36.10	153.02' RT.			
9	692+36.10	152.27' RT.	9-10	S 01°29'20" W	30.00'
10	692+35.67	182.27' RT.	10-11	S 01°29'20" W	12.14'
11	692+35.50	194.40' RT.			

SEE DIRECTORS DEED
OR 305, PG 228

PARCEL 60 WL DETAIL TABLE

POINT	STATION	OFFSET	COURSE	BEARING	DISTANCE
2	690+86.10	152.65' RT.	2-4	S 01°29'20" W	63.84'
4	690+85.20	216.48' RT.	4-7	S 73°08'42" W	158.01'
7	689+34.53	264.09' RT.	7-1	N 01°29'20" E	111.08'
1	689+36.10	153.02' RT.	1-2	S 89°27'40" E	150.00'

PARCEL 60 T DETAIL TABLE

POINT	STATION	OFFSET	COURSE	BEARING	DISTANCE
4	690+85.20	216.48' RT.	4-5	S 01°29'20" W	10.54'
5	690+85.05	227.01' RT.	5-6	S 73°08'42" W	158.01'
6	689+34.38	274.62' RT.	6-7	N 01°29'20" E	10.54'
7	689+34.53	264.09' RT.	7-4	N 73°08'42" E	158.01'

PARCEL 61 WL DETAIL TABLE

POINT	STATION	OFFSET	COURSE	BEARING	DISTANCE
9	692+36.10	152.27' RT.	9-11	S 01°29'20" W	42.14'
H	692+35.50	194.40' RT.	11-12	S 89°36'44" W	85.52'
12	691+50.00	196.00' RT.	12-4	S 73°08'42" W	67.96'
4	690+85.20	216.48' RT.	4-2	N 01°29'20" E	63.84'
2	690+86.10	152.65' RT.	2-9	S 89°27'40" E	150.00'

PARCEL 61 T DETAIL TABLE

POINT	STATION	OFFSET	COURSE	BEARING	DISTANCE
4	690+85.20	216.48' RT.	4-12	N 73°08'42" E	67.96'
12	691+50.00	196.00' RT.	12-11	N 89°36'44" E	85.52'
H	692+35.50	194.40' RT.	11-13	S 01°29'20" W	20.00'
13	692+35.22	214.40' RT.	13-14	S 89°36'44" W	60.00'
14	691+75.23	215.52' RT.	14-15	N 67°17'01" W	25.46'
15	691+51.63	205.97' RT.	15-5	S 73°08'42" W	69.83'
5	690+85.05	227.01' RT.	5-4	N 01°29'20" E	10.54'

NOTES
 THE PROPOSED RIGHT OF WAY SHALL BE REFERENCED FROM THE CENTERLINE OF RIGHT OF WAY.

MONUMENTS REFERRED TO AS "IRON PINS SET" ARE 3/4 INCH DIAMETER BY 30 INCH LONG BARS WITH A 1/2 INCH DIAMETER ALUMINUM CAP.

△ DENOTES R/W ENCROACHMENT.

REV. BY	DATE	DESCRIPTION

PID NO. 20404

R/W DESIGNER BAL
 R/W REVIEWER KCD

RIGHT OF WAY PLAN-RELOC. CR S
 STA. 108+00 TO STA. 120+00

HEN / LUC - 24 - 10.42 / 0.00

84 / 295

177
388

762
775

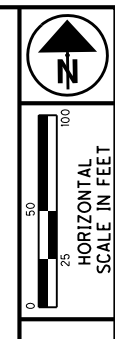
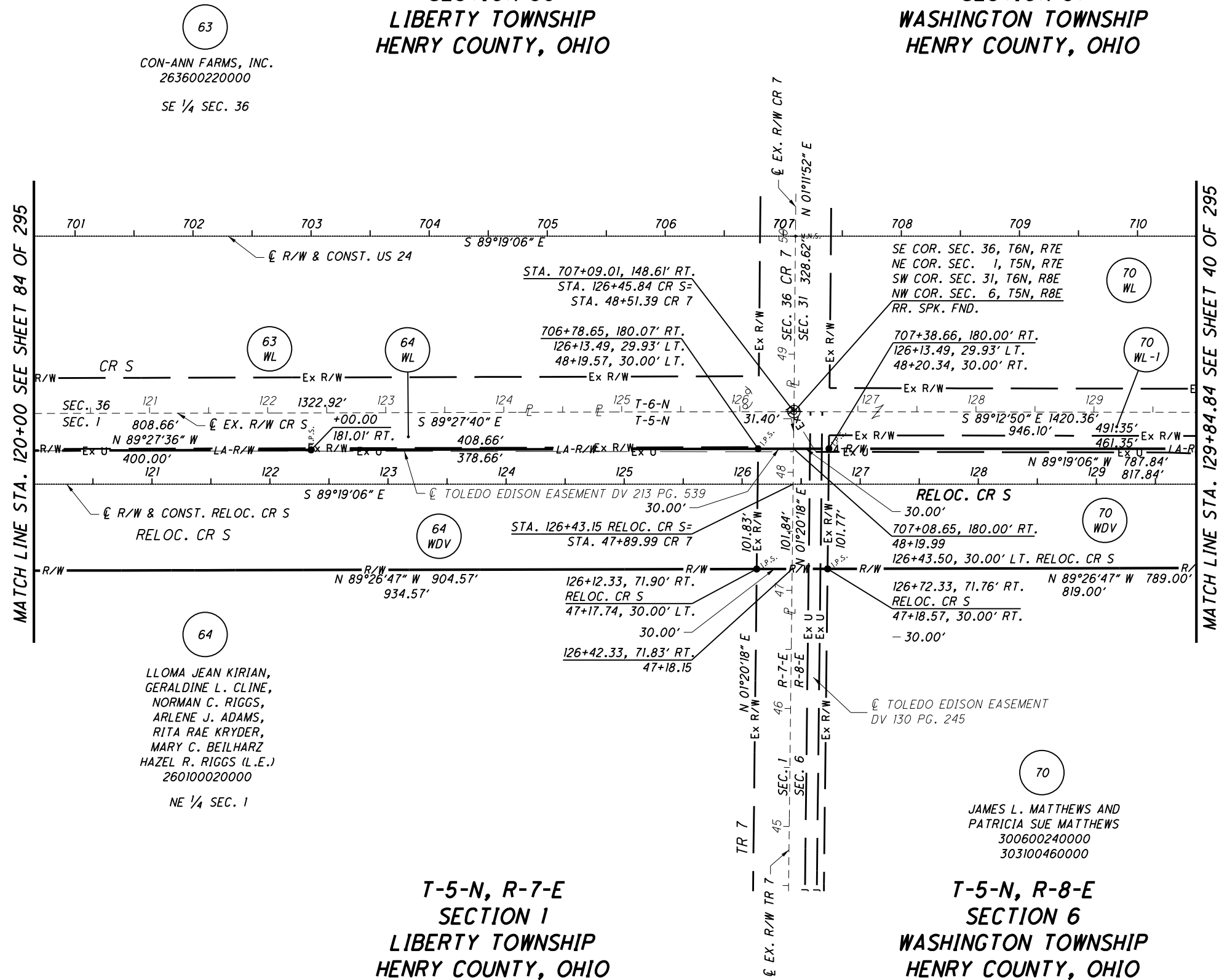
S:\Projects\Projects_K-O\O\HDR\80443\ROW\Sheets\20404\RB042(177).dgn 12/19/2012 10:56:45 AM

MONUMENT LEGEND

- ◻ EXISTING R/W MONUMENT BOX
- ◻ PROPOSED R/W MONUMENT BOX
- ⊙ EXISTING CONCRETE MONUMENT
- PROPOSED CONCRETE MONUMENT
- ✕ RAILROAD SPIKE FOUND
- ✕ RAILROAD SPIKE SET
- I.P.F. IRON PIN FOUND
- ⊙ I.P.F. IRON PIN FOUND W/ ID CAP
- I.P.S. IRON PIN SET W/ ID CAP
- ⊙ I.P.S. IRON PIPE FOUND
- ⊙ I.P.S. IRON PIPE SET
- P.K.F. P.K. NAIL FOUND
- P.K.S. P.K. NAIL SET

**T-6-N, R-7-E
SECTION 36
LIBERTY TOWNSHIP
HENRY COUNTY, OHIO**

**T-6-N, R-8-E
SECTION 31
WASHINGTON TOWNSHIP
HENRY COUNTY, OHIO**



PID NO. **20404**
R/W DESIGNER: BAL
R/W REVIEWER: KCD

**RIGHT OF WAY PLAN-RELOC. CR S
STA. 120+00 TO STA. 129+84.84**

HEN / LUC-24-10.42 / 0.00
86 / 295

			179
			388
TCJ	9/6/06	MODIFIED TOWL TO TOWL & TOWL-1	764
REV. BY	DATE	DESCRIPTION	775
DATE COMPLETED	JUNE 29, 2006		

NOTES
THE PROPOSED RIGHT OF WAY SHALL BE REFERENCED FROM THE CENTERLINE OF RIGHT OF WAY.

MONUMENTS REFERRED TO AS "IRON PINS SET" ARE 3/4 INCH DIAMETER BY 30 INCH LONG BARS WITH A 1 1/2 INCH DIAMETER ALUMINUM CAP.

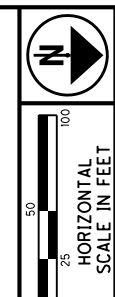
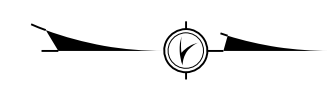
△ DENOTES R/W ENCROACHMENT.

12/19/2012 10:56:47 AM

S:\Projects\Projects K-O\O\HDR\80443\ROW\sheets\20404RB043(179).dgn

**T-5-N, R-8-E
SECTION 4
WASHINGTON TOWNSHIP
HENRY COUNTY, OHIO**

**T-6-N, R-8-E
SECTION 33
WASHINGTON TOWNSHIP
HENRY COUNTY, OHIO**



PID NO. **20404**

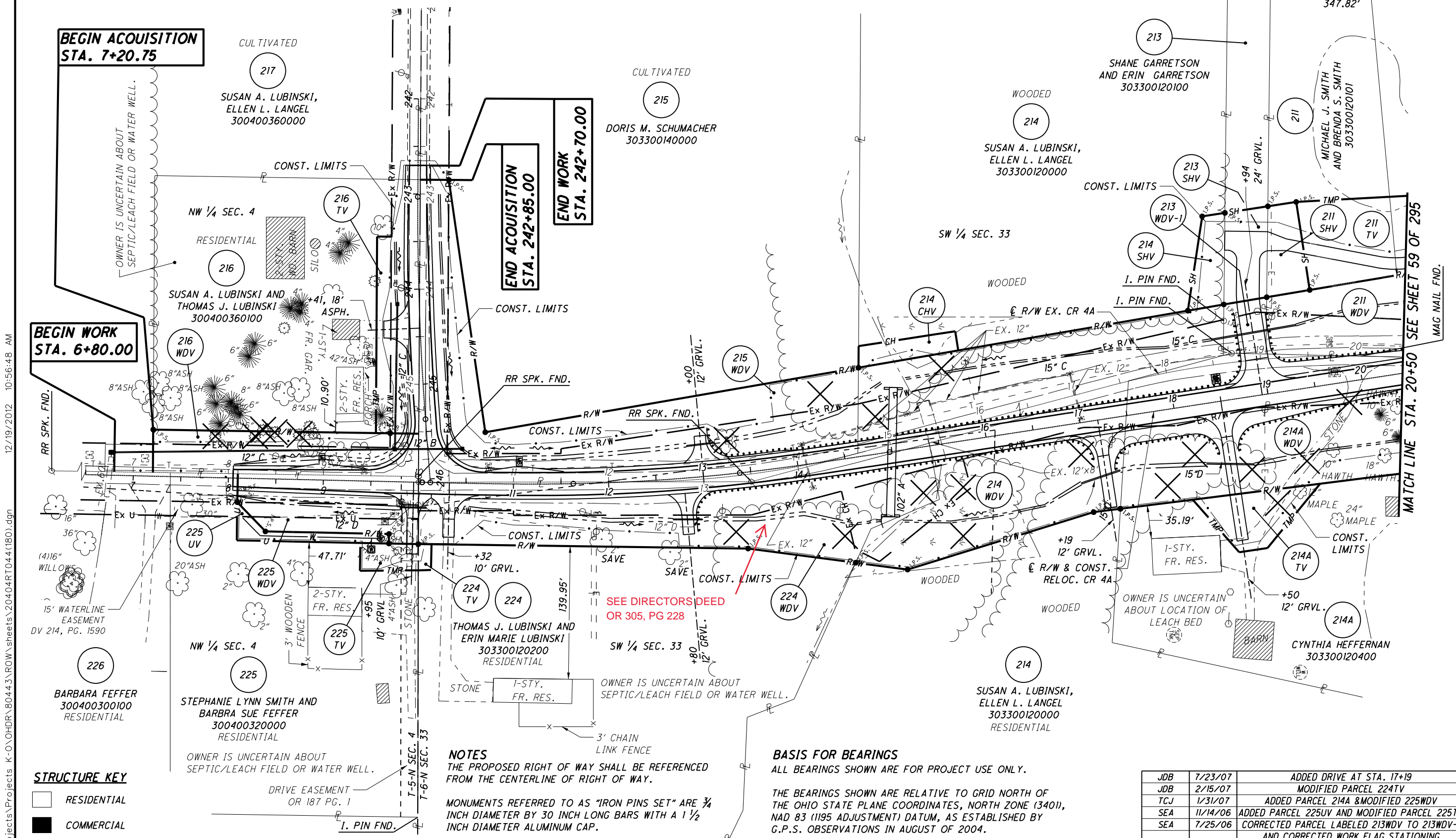
R/W DESIGNER
SEA
R/W REVIEWER
KED

**RIGHT OF WAY PLAN - CR 4A
STA. 6+00 TO STA. 20+50**

HEN / LUC-24-10.42 / 0.00

87 / 295

180
388
765
775



**BEGIN ACQUISITION
STA. 7+20.75**

**BEGIN WORK
STA. 6+80.00**

**END ACQUISITION
STA. 242+85.00**

**END WORK
STA. 242+70.00**

**MATCH LINE STA. 20+50
SEE SHEET 59 OF 295**

STRUCTURE KEY

	RESIDENTIAL
	COMMERCIAL
	OUT-BUILDING

OWNER IS UNCERTAIN ABOUT SEPTIC/LEACH FIELD OR WATER WELL.

NOTES
THE PROPOSED RIGHT OF WAY SHALL BE REFERENCED FROM THE CENTERLINE OF RIGHT OF WAY.
MONUMENTS REFERRED TO AS "IRON PINS SET" ARE 3/4 INCH DIAMETER BY 30 INCH LONG BARS WITH A 1 1/2 INCH DIAMETER ALUMINUM CAP.

△ DENOTES R/W ENCROACHMENT.

SEE DIRECTOR'S DEED OR 305, PG 228

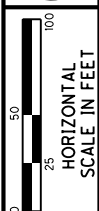
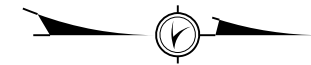
BASIS FOR BEARINGS
ALL BEARINGS SHOWN ARE FOR PROJECT USE ONLY.

THE BEARINGS SHOWN ARE RELATIVE TO GRID NORTH OF THE OHIO STATE PLANE COORDINATES, NORTH ZONE (3401), NAD 83 (1195 ADJUSTMENT) DATUM, AS ESTABLISHED BY G.P.S. OBSERVATIONS IN AUGUST OF 2004.

REV. BY	DATE	DESCRIPTION
JDB	7/23/07	ADDED DRIVE AT STA. 17+19
JDB	2/15/07	MODIFIED PARCEL 224TV
TCJ	1/31/07	ADDED PARCEL 214A & MODIFIED 225WDV
SEA	11/14/06	ADDED PARCEL 225UV AND MODIFIED PARCEL 225TV
SEA	7/25/06	CORRECTED PARCEL LABELED 213WDV TO 213WDV-1 AND CORRECTED WORK FLAG STATIONING
REV. BY	DATE	DESCRIPTION
		JUNE 29, 2006

S:\Projects\Projects K-O\OHD\80443\ROW\sheets\20404RT044(180).dgn 12/19/2012 10:56:48 AM

T-6-N, R-8-E
SECTION 33
WASHINGTON TOWNSHIP
HENRY COUNTY OHIO



PID NO.
20404

R/W DESIGNER
SEA
R/W REVIEWER
KED

RIGHT OF WAY PLAN - CR4A
STA. 28+00 TO STA. 41+00

HEN / LUC-24-10.42 / 0.00

89 / 295

182
388

767
775

MONUMENT LEGEND

- ◻ EXISTING R/W MONUMENT BOX
- ◻ PROPOSED R/W MONUMENT BOX
- ⊙ EXISTING CONCRETE MONUMENT
- PROPOSED CONCRETE MONUMENT
- ⊗ RAILROAD SPIKE FOUND
- ✱ RAILROAD SPIKE SET
- I.P.F. IRON PIN FOUND
- ⊙ I.P.F. IRON PIN FOUND W/ ID CAP
- I.P.S. IRON PIN SET W/ ID CAP
- ⊙ I.P.F. IRON PIPE FOUND
- ⊙ I.P.S. IRON PIPE SET
- R.K.F. P.K. NAIL FOUND
- R.K.S. P.K. NAIL SET

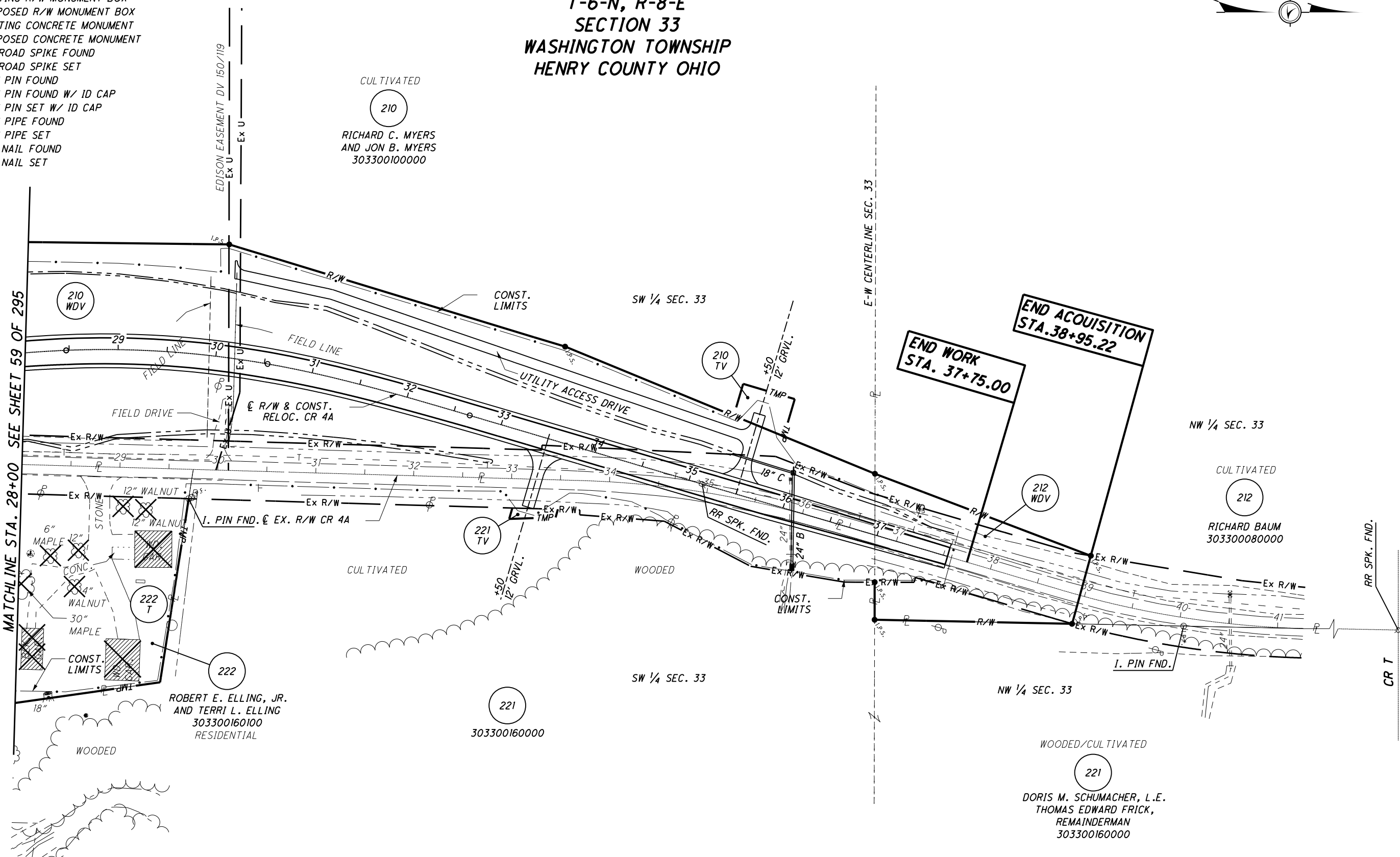
STRUCTURE KEY

- ◻ RESIDENTIAL
- ◼ COMMERCIAL
- ▨ OUT-BUILDING

NOTES
THE PROPOSED RIGHT OF WAY SHALL BE REFERENCED FROM THE CENTERLINE OF RIGHT OF WAY.

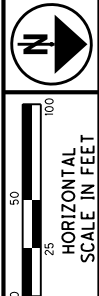
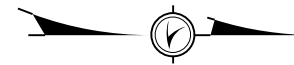
MONUMENTS REFERRED TO AS "IRON PINS SET" ARE 3/4 INCH DIAMETER BY 30 INCH LONG BARS WITH A 1 1/2 INCH DIAMETER ALUMINUM CAP.

△ DENOTES R/W ENCROACHMENT.



S:\Projects\Projects K-O\OHDR\80443\ROW\Sheets\20404RT045(182).dgn 12/19/2012 10:56:53 AM

T-6-N, R-8-E
SECTION 33
WASHINGTON TOWNSHIP
HENRY COUNTY OHIO



PID NO.
20404

R/W DESIGNER
SEA
R/W REVIEWER
KED

RIGHT OF WAY PLAN - CR 4A
STA. 28+00 TO STA. 41+00

HEN / LUC-24-10.42/ 0.00

90 / 295

183
388

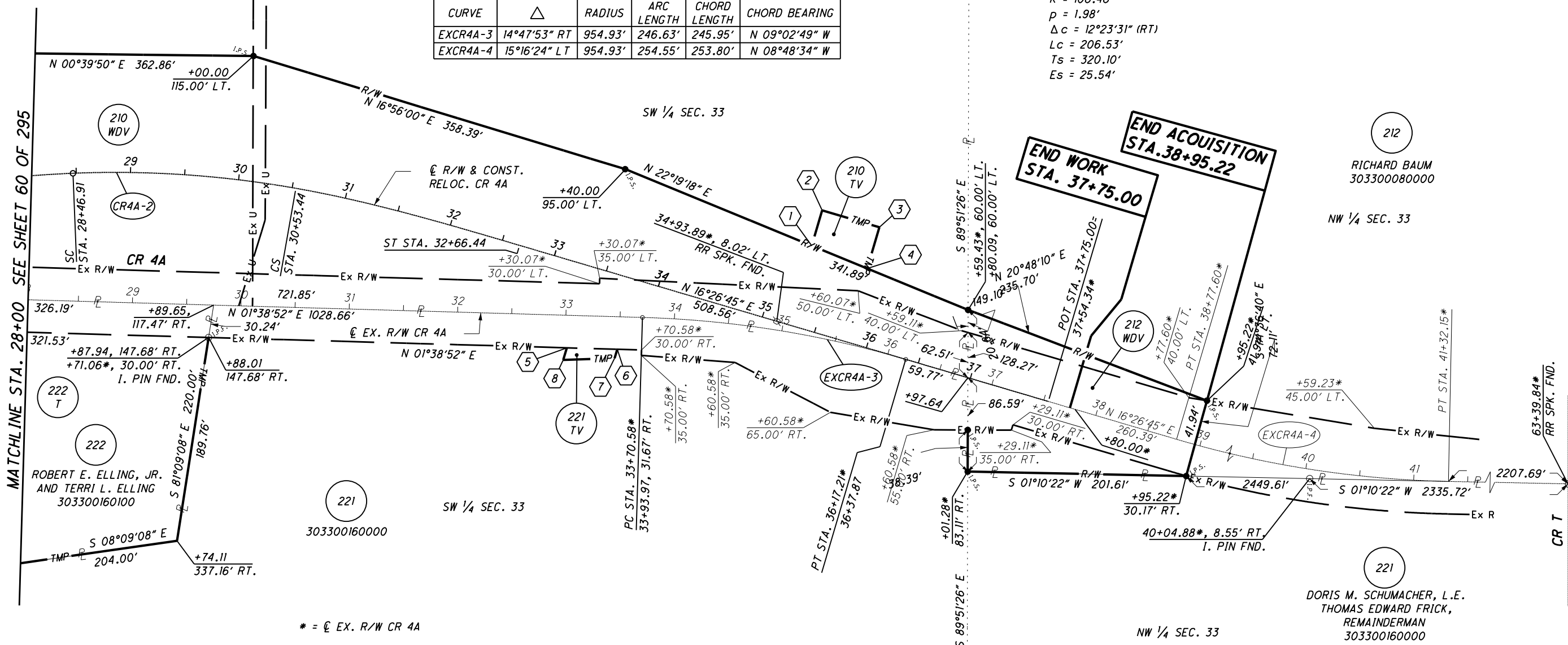
768
775

- MONUMENT LEGEND**
- ◻ EXISTING R/W MONUMENT BOX
 - ◻ PROPOSED R/W MONUMENT BOX
 - EXISTING CONCRETE MONUMENT
 - PROPOSED CONCRETE MONUMENT
 - ⊗ RAILROAD SPIKE FOUND
 - ⊗ RAILROAD SPIKE SET
 - I.P.F. IRON PIN FOUND
 - I.P.F. IRON PIN FOUND W/ ID CAP
 - I.P.S. IRON PIN SET W/ ID CAP
 - I.P.F. IRON PIPE FOUND
 - I.P.S. IRON PIPE SET
 - P.K.F. P.K. NAIL FOUND
 - P.K.S. P.K. NAIL SET

EXISTING RIGHT OF WAY CURVE DATA

CURVE	Δ	RADIUS	ARC LENGTH	CHORD LENGTH	CHORD BEARING
EXCR4A-3	14°47'53" RT	954.93'	246.63'	245.95'	N 09°02'49" W
EXCR4A-4	15°16'24" LT	954.93'	254.55'	253.80'	N 08°48'34" W

CURVE CR4A-2
P.I. STA. 29+54.01
Δ = 25°10'19" (RT)
Dc = 06°00'00"
R = 954.93'
Ls = 213.00'
θs = 06°23'24"
LT = 142.09'
ST = 71.08'
x = 212.74'
y = 7.91'
k = 106.46'
p = 1.98'
Δc = 12°23'31" (RT)
Lc = 206.53'
Ts = 320.10'
Es = 25.54'



210
RICHARD C. MYERS
AND JON B. MYERS
303300100000

212
RICHARD BAUM
303300080000

221
DORIS M. SCHUMACHER, L.E.
THOMAS EDWARD FRICK,
REMAINDERMAN
303300160000

222
ROBERT E. ELLING, JR.
AND TERRI L. ELLING
303300160100

* = EX. R/W CR 4A

PARCEL 210 TV DETAIL TABLE

POINT	STATION	OFFSET	COURSE	BEARING	DISTANCE
1	35+25.00	75.96' LT.	1-2	N 73°33'15" W	34.04'
2	35+25.00	110.00' LT.	2-3	N 16°26'45" E	55.00'
3	35+80.00	110.00' LT.	3-4	S 73°33'15" E	39.70'
4	35+80.00	70.30' LT.	4-1	S 22°19'18" W	55.29'

PARCEL 221 TV DETAIL TABLE

POINT	STATION	OFFSET	COURSE	BEARING	DISTANCE
5	33+35.00	78.28' RT.	5-6	N 01°38'52" E	46.54'
6	33+80.00	66.39' RT.	6-7	S 73°33'15" E	8.61'
7	33+80.00	75.00' RT.	7-8	S 01°59'21" E	47.43'
8	33+35.00	90.00' RT.	8-5	N 73°33'15" W	11.72'

NOTES
THE PROPOSED RIGHT OF WAY SHALL BE REFERENCED FROM THE CENTERLINE OF RIGHT OF WAY.

MONUMENTS REFERRED TO AS "IRON PINS SET" ARE 3/4 INCH DIAMETER BY 30 INCH LONG BARS WITH A 1/2 INCH DIAMETER ALUMINUM CAP.

Δ DENOTES R/W ENCROACHMENT.

REV. BY	DATE	DESCRIPTION
SEA	7/25/06	CORRECTED WORK FLAG STATIONING
DATE COMPLETED		JUNE 29, 2006

S:\Projects\Projects K-O\O\HDR\80443\ROW\Sheets\20404\RB045(183).dgn 12/19/2012 10:56:54 AM

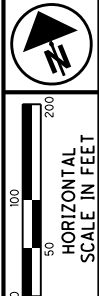
MONUMENT LEGEND

- ◻ EXISTING R/W MONUMENT BOX
- ◻ PROPOSED R/W MONUMENT BOX
- ⊙ EXISTING CONCRETE MONUMENT
- PROPOSED CONCRETE MONUMENT
- ✱ RAILROAD SPIKE FOUND
- ✱ RAILROAD SPIKE SET
- I.P.F. IRON PIN FOUND
- I.P.F. IRON PIN FOUND W/ ID CAP
- I.P.S. IRON PIN SET W/ ID CAP
- R.F. IRON PIPE FOUND
- R.F. IRON PIPE SET
- P.K.F. P.K. NAIL FOUND
- P.K.S. P.K. NAIL SET

**T-5-N, R-7-E
SECTIONS 1 & 2
LIBERTY TOWNSHIP
HENRY COUNTY, OHIO**

JANE L. HAAS,
KATHY J. LEPPICH, AND
ROBERT J. ELLING,
ALFRED A. ELLING AND
VIRGINIA R. ELLING (L.E.)
260200220000

(SEE SHEET 18 OF 295)
E-W CENTERLINE SEC. 2



PID NO. **20404**
R/W DESIGNER: JDB
R/W REVIEWER: JLW

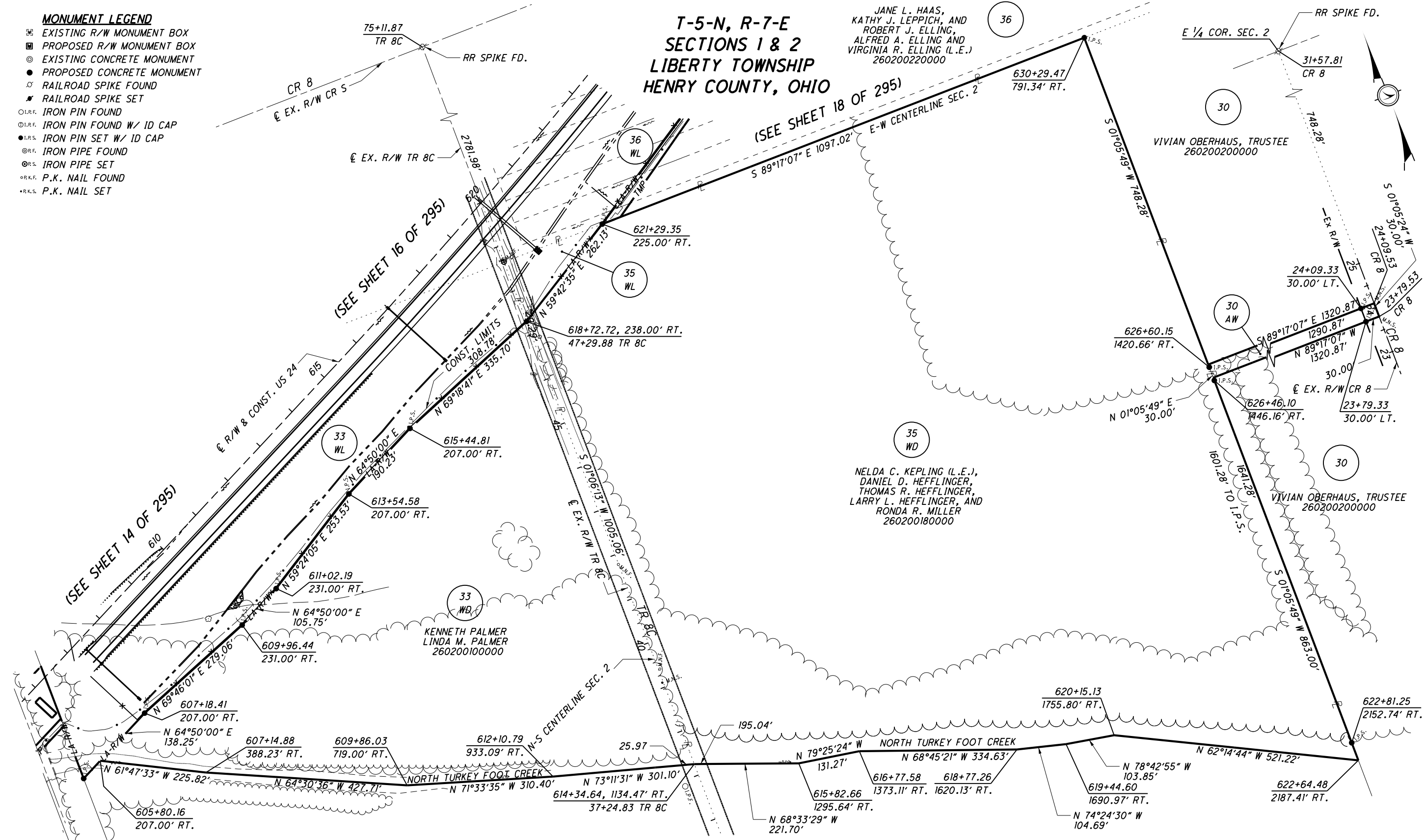
**RIGHT OF WAY PLAN
WETLAND MITIGATION**

HEN / LUC-24-10.42 / 0.00

91 / 295

184
388
769
775

S:\Projects\Projects K-O\OHDR\80443\ROW\sheet\20404RT046(184).dgn 12/19/2012 10:56:56 AM



NOTES
THE PROPOSED RIGHT OF WAY SHALL BE REFERENCED FROM THE CENTERLINE OF RIGHT OF WAY.

MONUMENTS REFERRED TO AS "IRON PINS SET" ARE 3/4 INCH DIAMETER BY 30 INCH LONG BARS WITH A 1 1/2 INCH DIAMETER ALUMINUM CAP.

△ DENOTES R/W ENCROACHMENT.

WETLAND LEGEND

— = BOUNDARY OF WETLAND MITIGATION

STRUCTURE KEY

- ◻ RESIDENTIAL
- ◼ COMMERCIAL
- ▨ OUT-BUILDING

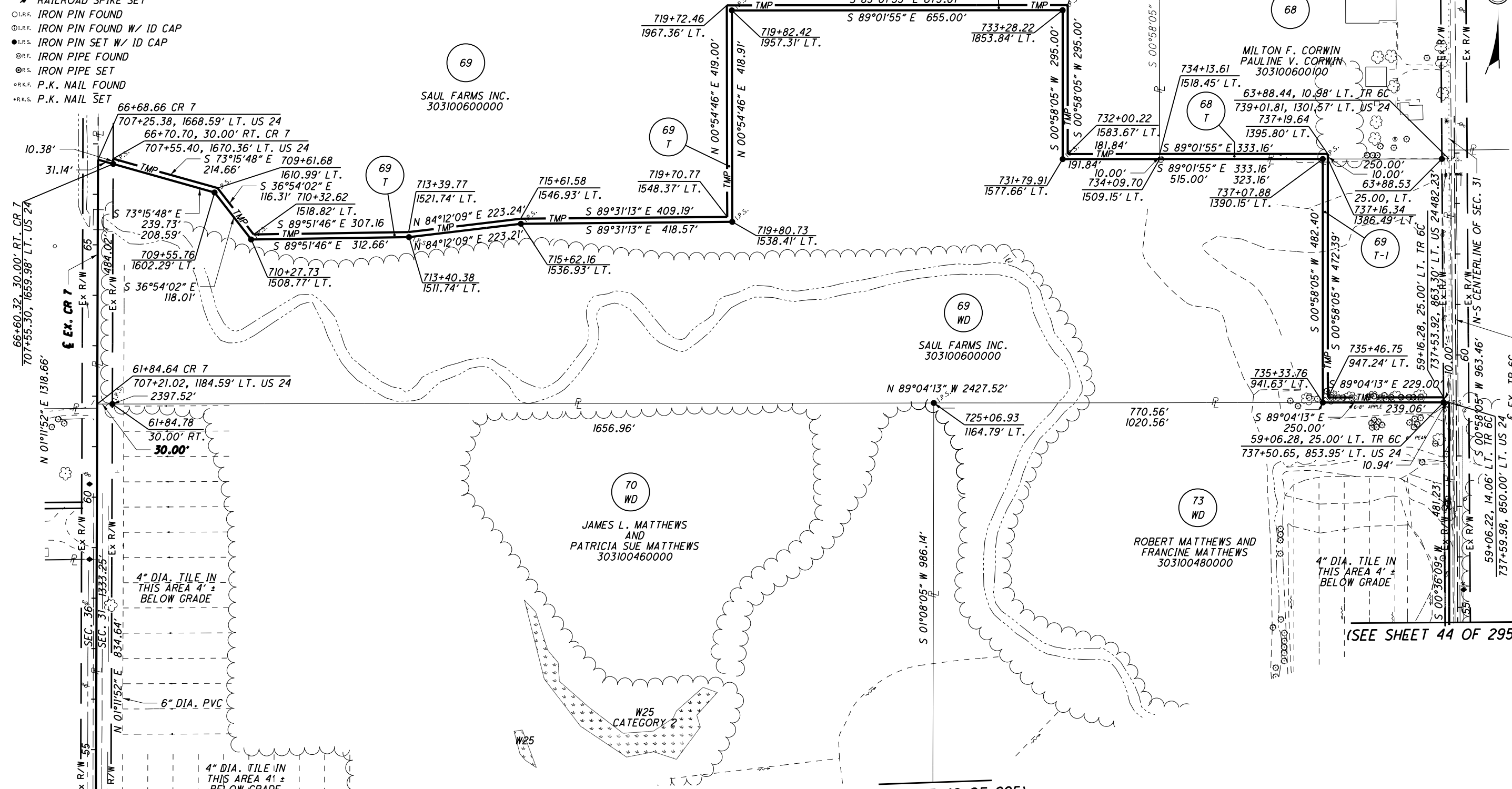
REV. BY	DATE	DESCRIPTION
JDB	5/13/08	CHANGED 30ERE TO 30AW
JDB	2/28/08	CHANGED 30SH TO 30ERE
JDB	2/25/08	CHANGED 30WD TO BE 30' WIDE 30SH
TCJ	1/25/07	CHANGED LINE STYLE
TCJ	12/18/06	ADDED SHEET FOR WETLAND MITIGATION
REV. BY	DATE	DESCRIPTION
DATE COMPLETED		JUNE 29, 2006

S:\Projects\Projects K-O\O\HDR\80443\ROW\sheets\20404RT047(185).dgn 12/19/2012 10:56:58 AM

MONUMENT LEGEND

- EXISTING R/W MONUMENT BOX
- PROPOSED R/W MONUMENT BOX
- EXISTING CONCRETE MONUMENT
- PROPOSED CONCRETE MONUMENT
- RAILROAD SPIKE FOUND
- RAILROAD SPIKE SET
- IRON PIN FOUND
- IRON PIN FOUND W/ ID CAP
- IRON PIN SET W/ ID CAP
- IRON PIPE FOUND
- IRON PIPE SET
- P.K. NAIL FOUND
- P.K. NAIL SET

**T-6-N, R-8-E
SECTION 31
WASHINGTON TOWNSHIP
HENRY COUNTY, OHIO**



(SEE SHEET 38 OF 295)

(SEE SHEET 42 OF 295)

(SEE SHEET 44 OF 295)

STRUCTURE KEY

- RESIDENTIAL
- COMMERCIAL
- OUT-BUILDING

NOTES

THE PROPOSED RIGHT OF WAY SHALL BE REFERENCED FROM THE CENTERLINE OF RIGHT OF WAY.

MONUMENTS REFERRED TO AS "IRON PINS SET" ARE 3/4 INCH DIAMETER BY 30 INCH LONG BARS WITH A 1 1/2 INCH DIAMETER ALUMINUM CAP.

△ DENOTES R/W ENCROACHMENT.

WETLAND LEGEND

= WETLAND MITIGATION BOUNDARY

REV. BY	DATE	DESCRIPTION
TCJ	10/12/07	CREATED PARCELS 68 T, 69 T & 69 T-1
TCJ	7/23/07	UPDATED PARCEL 69 WD
TCJ	1/25/07	CHANGED LINE STYLE
TCJ	12/18/06	ADDED SHEET FOR WETLAND MITIGATION
REV. BY	DATE	DESCRIPTION
DATE COMPLETED		JUNE 29, 2006

N

HORIZONTAL SCALE IN FEET

PID NO. **20404**

R/W DESIGNER: JDB
R/W REVIEWER: JLW

**RIGHT OF WAY PLAN
WETLAND MITIGATION**

HEN / LUC-24-10.42 / 0.00

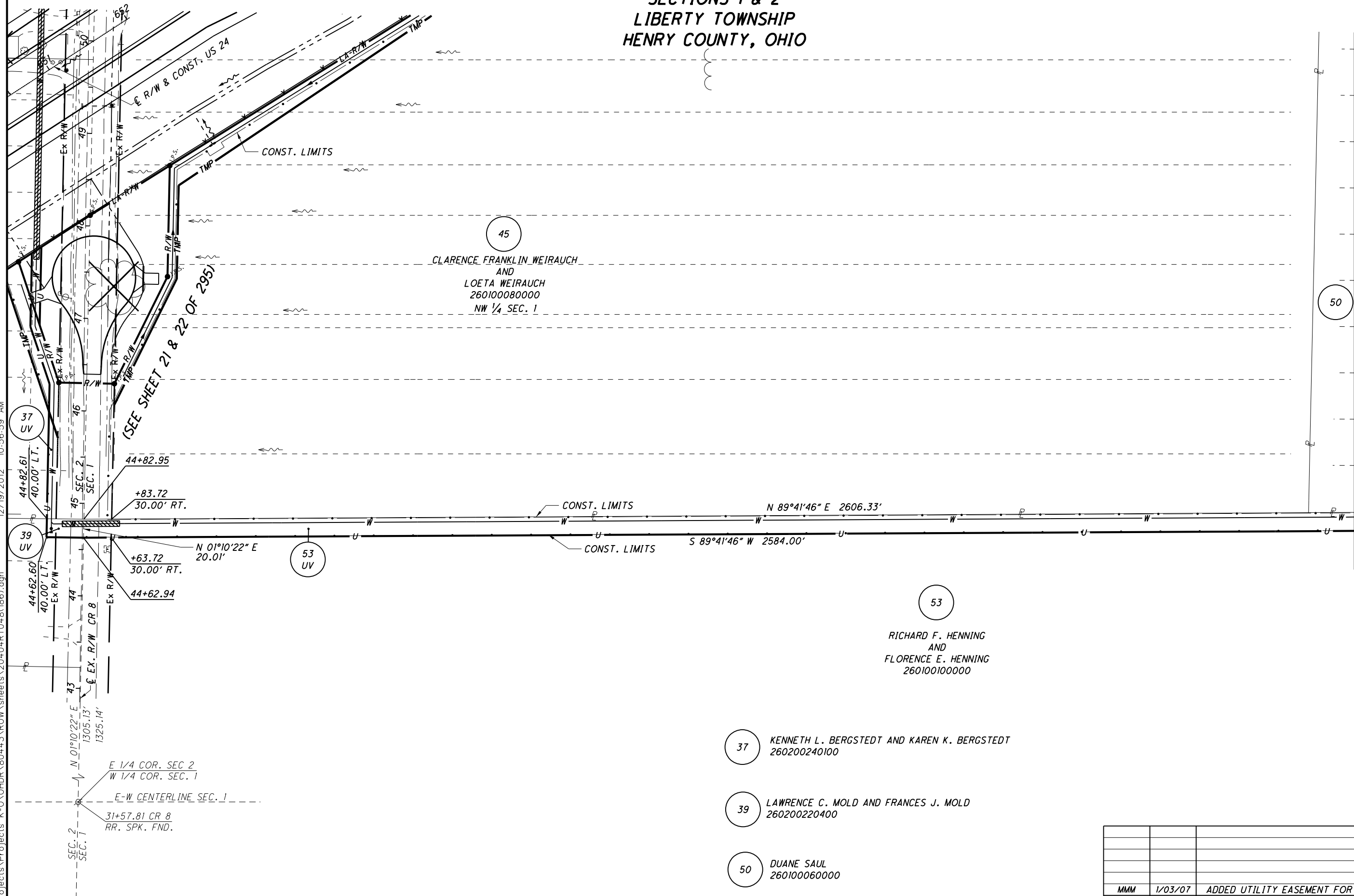
92 / 295

185
388

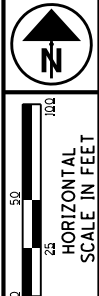
770
775

T-5-N, R-7-E
 SECTIONS 1 & 2
 LIBERTY TOWNSHIP
 HENRY COUNTY, OHIO

S:\Projects\Projects_K-O\OHD\80443\ROW\sheets\20404RT048(186).dgn 12/19/2012 10:56:59 AM



MATCH LINE SEE SHEET 94 OF 295



PID NO.
20404

R/W DESIGNER
BAL
 R/W REVIEWER
KCD

RIGHT OF WAY PLAN - US 24
 PARCEL 53UV

HEN/LUC-24-10.42/0.00

93 / 295

186
 388

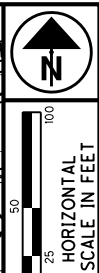
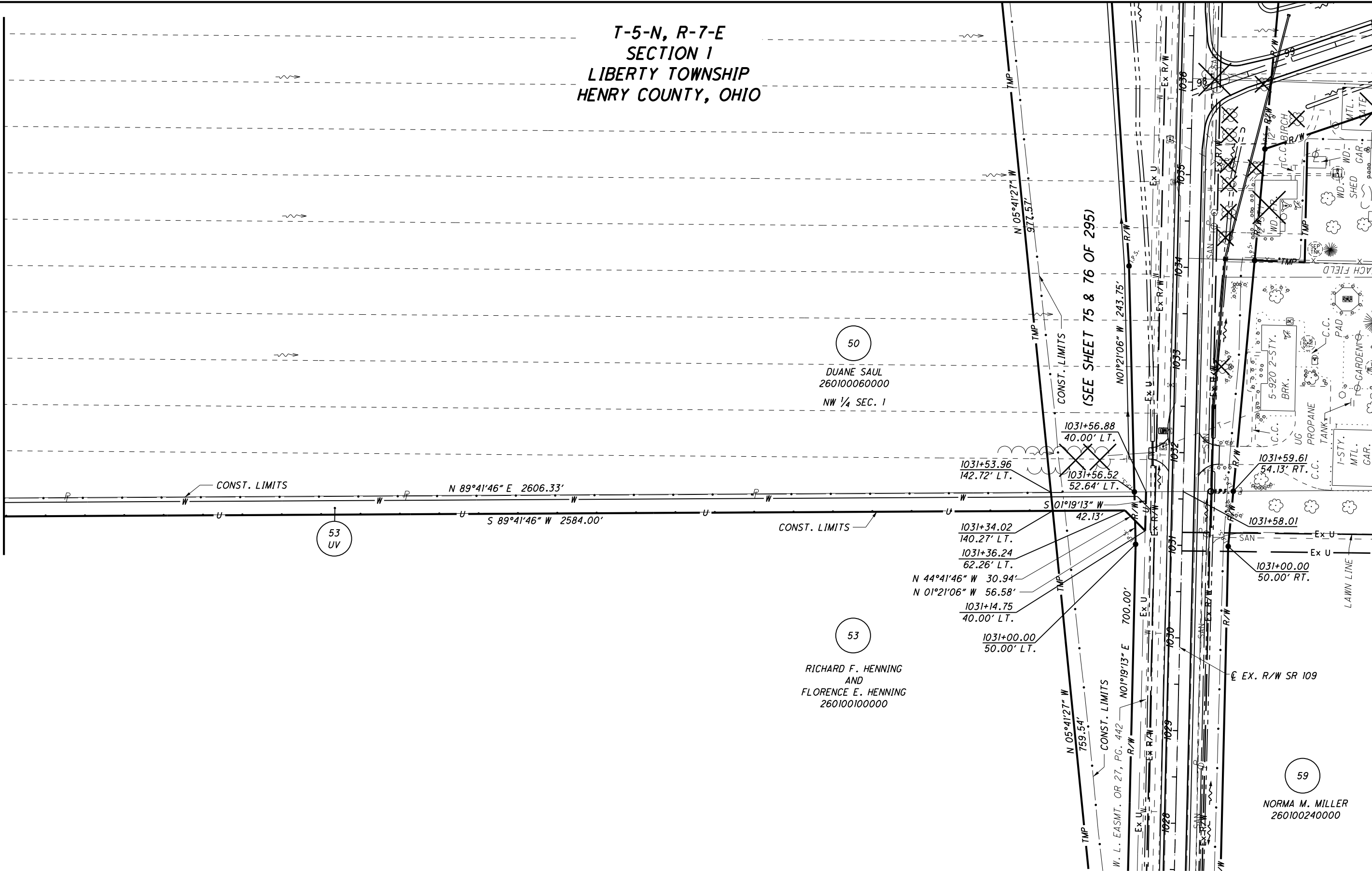
771
 775

- 37 KENNETH L. BERGSTEDT AND KAREN K. BERGSTEDT
 260200240100
- 39 LAWRENCE C. MOLD AND FRANCES J. MOLD
 260200220400
- 50 DUANE SAUL
 260100060000

REV. BY	DATE	DESCRIPTION
MMM	1/03/07	ADDED UTILITY EASEMENT FOR WATERLINE
DATE COMPLETED	JUNE 29, 2006	

T-5-N, R-7-E
SECTION 1
LIBERTY TOWNSHIP
HENRY COUNTY, OHIO

MATCH LINE SEE SHEET 93 OF 295



PID NO.
20404

R/W DESIGNER
BAL
R/W REVIEWER
KCD

RIGHT OF WAY PLAN - US 24
PARCEL 53UV

HEN / LUC-24-10.42 / 0.00

94 / 295

187
388
772
775

REV. BY	DATE	DESCRIPTION
MMM	1/03/07	ADDED UTILITY EASEMENT FOR WATERLINE
DATE COMPLETED	JUNE 29, 2006	

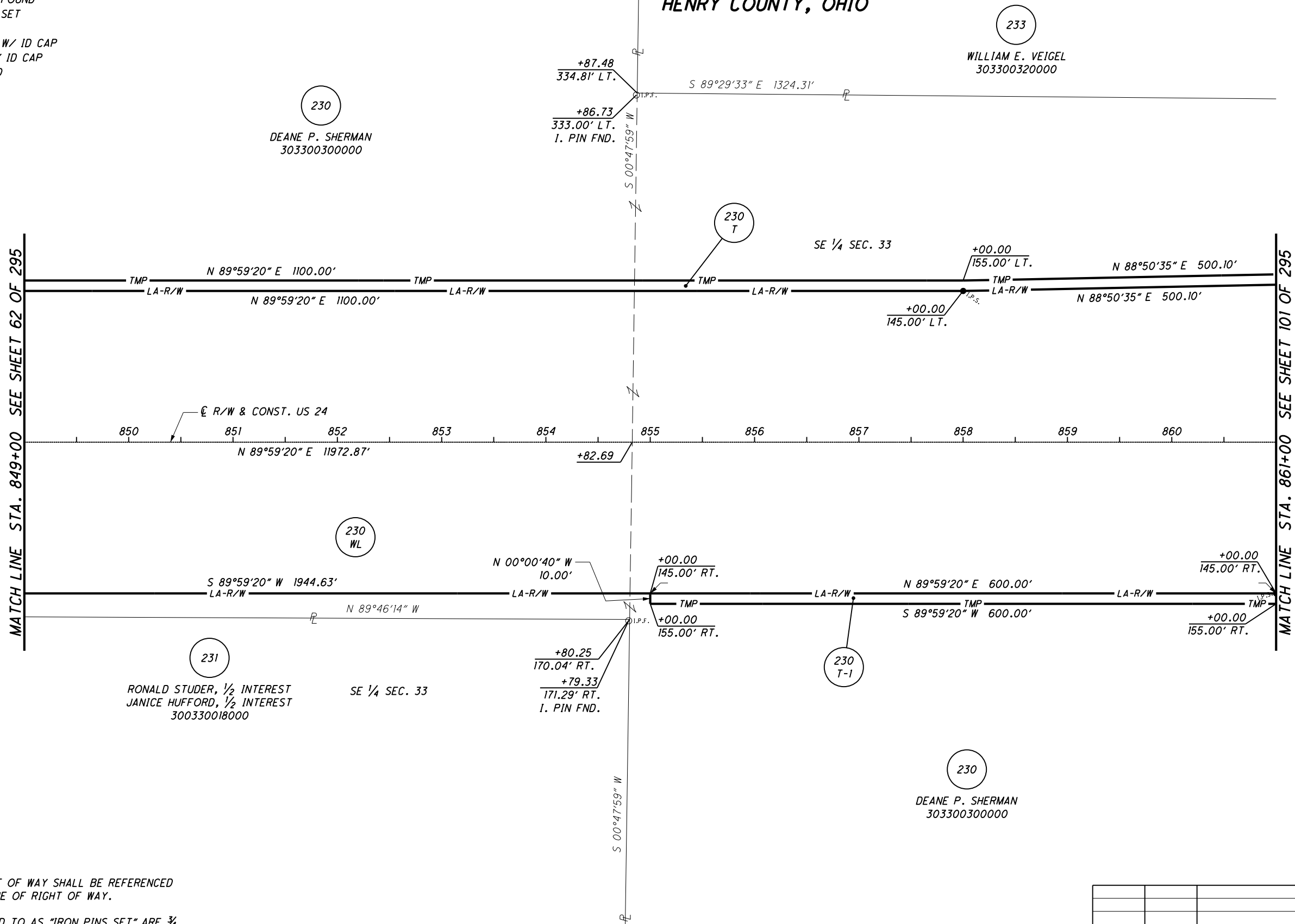
12/19/2012 10:57:00 AM

S:\Projects\Projects K-O\OHD\80443\ROW\sheets\20404RT049(187).dgn

MONUMENT LEGEND

- ▣ EXISTING R/W MONUMENT BOX
- ▣ PROPOSED R/W MONUMENT BOX
- ⊙ EXISTING CONCRETE MONUMENT
- PROPOSED CONCRETE MONUMENT
- ✕ RAILROAD SPIKE FOUND
- ✕ RAILROAD SPIKE SET
- I.P.F. IRON PIN FOUND
- ⊙ I.P.F. IRON PIN FOUND W/ ID CAP
- I.P.S. IRON PIN SET W/ ID CAP
- ⊙ I.P.F. IRON PIPE FOUND
- I.P.S. IRON PIPE SET
- P.K.F. P.K. NAIL FOUND
- P.K.S. P.K. NAIL SET

**T-6-N, R-8-E
SECTION 33
WASHINGTON TOWNSHIP
HENRY COUNTY, OHIO**



MATCH LINE STA. 849+00 SEE SHEET 62 OF 295

MATCH LINE STA. 861+00 SEE SHEET 101 OF 295

(230)
DEANE P. SHERMAN
303300300000

(233)
WILLIAM E. VEIGEL
303300320000

(230 WL)
RONALD STUDER, 1/2 INTEREST
JANICE HUFFORD, 1/2 INTEREST
300330018000
SE 1/4 SEC. 33

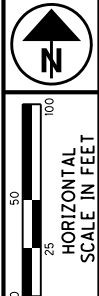
(230 T-1)

(230)
DEANE P. SHERMAN
303300300000

NOTES
THE PROPOSED RIGHT OF WAY SHALL BE REFERENCED FROM THE CENTERLINE OF RIGHT OF WAY.

MONUMENTS REFERRED TO AS "IRON PINS SET" ARE 3/4 INCH DIAMETER BY 30 INCH LONG BARS WITH A 1 1/2 INCH DIAMETER ALUMINUM CAP.

△ DENOTES R/W ENCROACHMENT.



PID NO.
20404

R/W DESIGNER
SEA
R/W REVIEWER
KED

**RIGHT OF WAY PLAN - US 24
STA. 849+00 TO STA. 861+00**

HEN / LUC-24-10.42 / 0.00

99 / 295

(192)
(388)

(708)
(820)

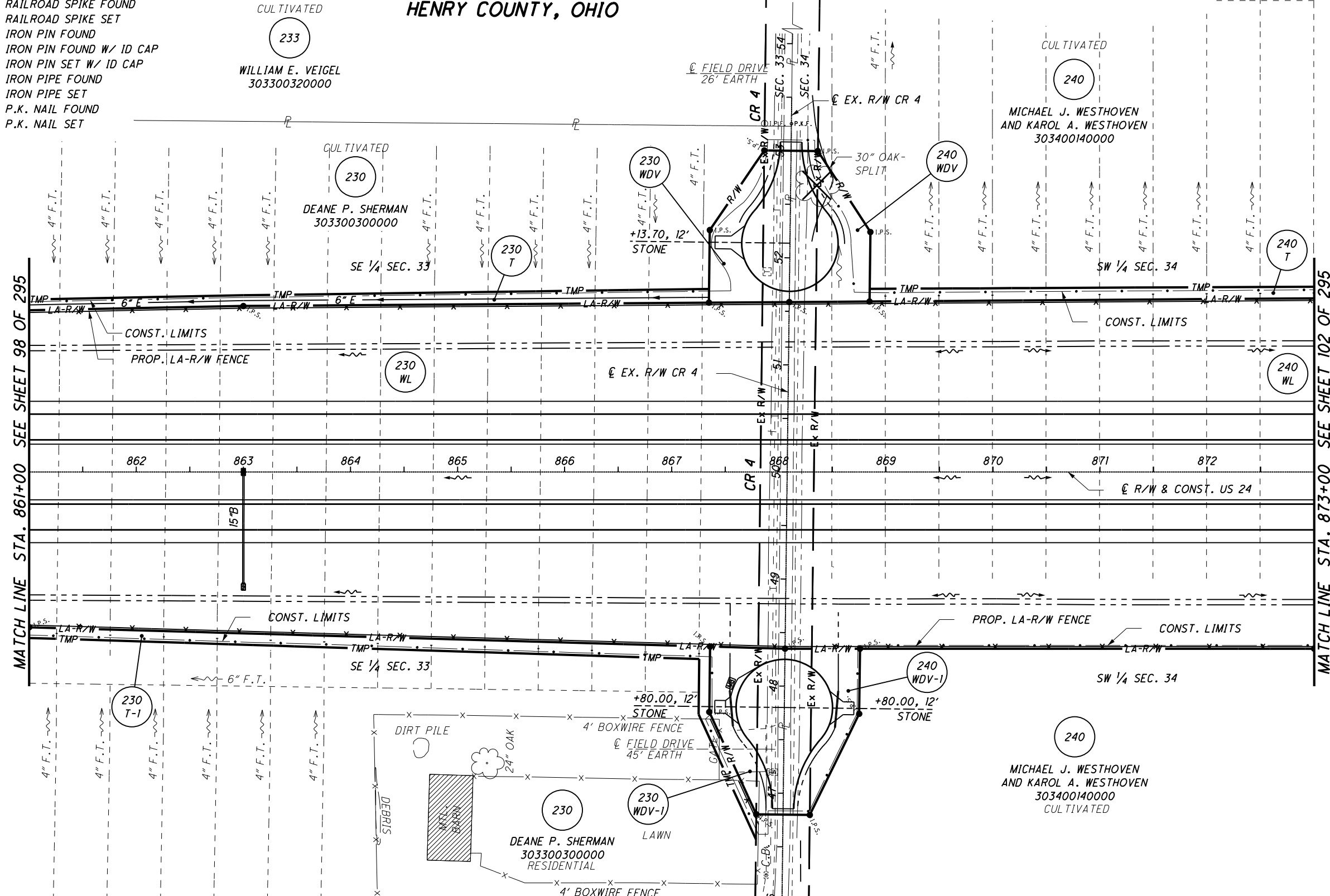
REV. BY	DATE	DESCRIPTION

S:\Projects\Projects K-O\O\HDR\80446\ROW\sheets\Part_One\20404R046(192).dgn 12/19/2012 1:49:40 PM

MONUMENT LEGEND

- ◻ EXISTING R/W MONUMENT BOX
- ◻ PROPOSED R/W MONUMENT BOX
- ⊙ EXISTING CONCRETE MONUMENT
- PROPOSED CONCRETE MONUMENT
- ⊗ RAILROAD SPIKE FOUND
- ✱ RAILROAD SPIKE SET
- I.P.F. IRON PIN FOUND
- ⊙ I.P.F. IRON PIN FOUND W/ ID CAP
- I.P.S. IRON PIN SET W/ ID CAP
- ⊙ I.P.S. IRON PIPE FOUND
- ⊙ I.P.S. IRON PIPE SET
- ⊙ P.K.F. P.K. NAIL FOUND
- ⊙ P.K.S. P.K. NAIL SET

**T-6-N, R-8-E
SECTIONS 33 & 34
WASHINGTON TOWNSHIP
HENRY COUNTY, OHIO**



STRUCTURE KEY

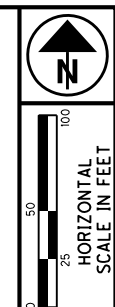
- ◻ RESIDENTIAL
- ◼ COMMERCIAL
- ▨ OUT-BUILDING

NOTES

THE PROPOSED RIGHT OF WAY SHALL BE REFERENCED FROM THE CENTERLINE OF RIGHT OF WAY.

MONUMENTS REFERRED TO AS "IRON PINS SET" ARE 3/4 INCH DIAMETER BY 30 INCH LONG BARS WITH A 1 1/2 INCH DIAMETER ALUMINUM CAP.

△ DENOTES R/W ENCROACHMENT.



PID NO. **20404**

R/W DESIGNER: SEA
R/W REVIEWER: KED

RIGHT OF WAY PLAN - US 24
STA. 861+00 TO STA. 873+00

HEN / LUC-24-10.42 / 0.00

100/295

193
388
709
820

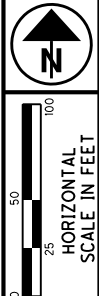
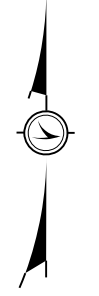
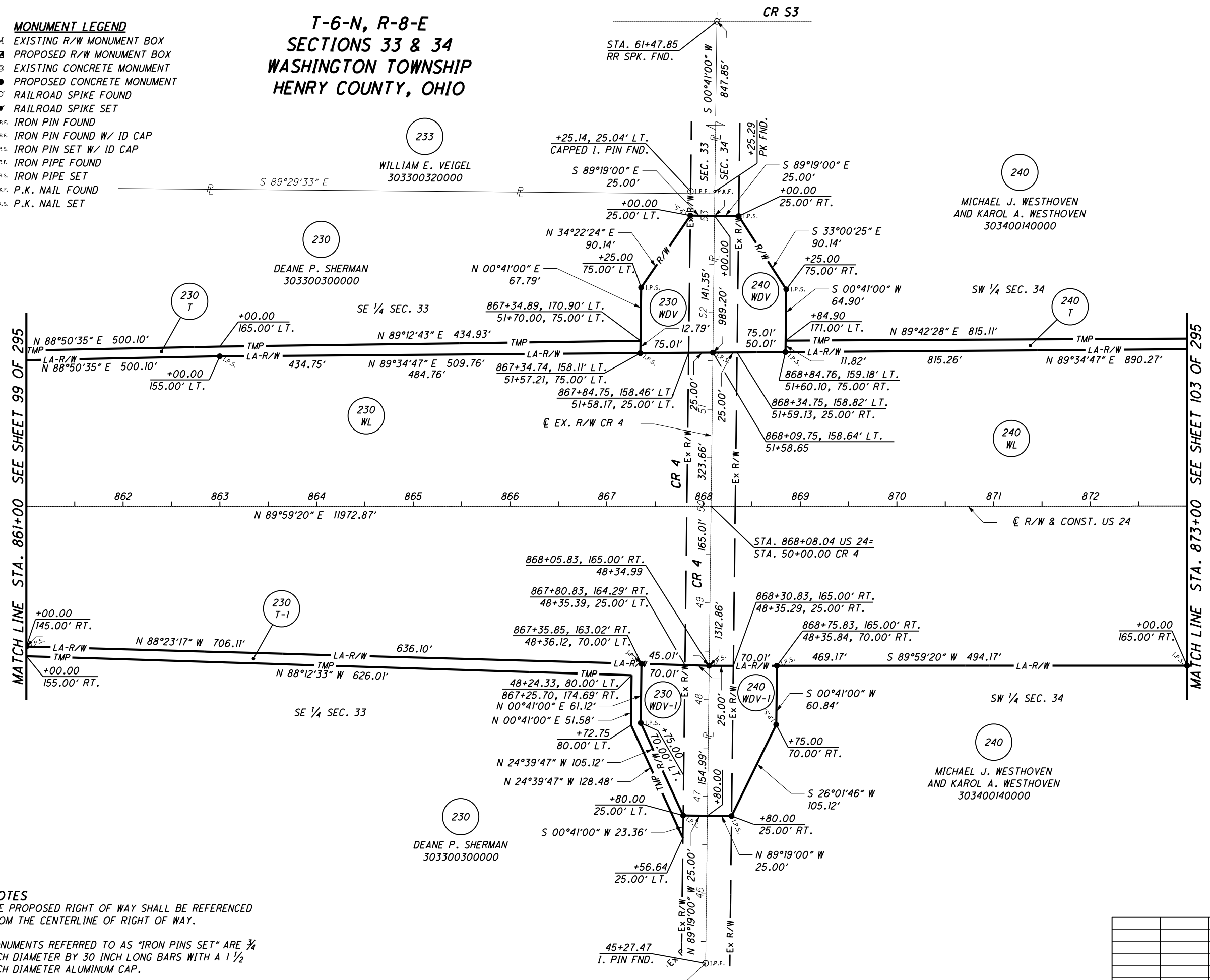
REV. BY	DATE	DESCRIPTION
MLM	6/19/07	UPDATED 230 T-1
DATE COMPLETED		NOV. 3, 2006

S:\Projects\Projects K-O\O\HDR\80446\ROW\Sheets\Part_One\20404RT051(193).dgn 12/19/2012 1:49:41 PM

MONUMENT LEGEND

- ▣ EXISTING R/W MONUMENT BOX
- ▣ PROPOSED R/W MONUMENT BOX
- ⊙ EXISTING CONCRETE MONUMENT
- PROPOSED CONCRETE MONUMENT
- ✕ RAILROAD SPIKE FOUND
- ✕ RAILROAD SPIKE SET
- I.P.F. IRON PIN FOUND
- ⊙ I.P.F. IRON PIN FOUND W/ ID CAP
- I.P.S. IRON PIN SET W/ ID CAP
- ⊙ I.P.S. IRON PIPE FOUND
- ⊙ I.P.S. IRON PIPE SET
- P.K.F. P.K. NAIL FOUND
- P.K.S. P.K. NAIL SET

**T-6-N, R-8-E
SECTIONS 33 & 34
WASHINGTON TOWNSHIP
HENRY COUNTY, OHIO**



PID NO. **20404**

R/W DESIGNER SEA
R/W REVIEWER KED

RIGHT OF WAY PLAN - US 24
STA. 861+00 TO STA. 873+00

HEN / LUC-24-10.42 / 0.00

101 / 295

194
388
710
820

NOTES
THE PROPOSED RIGHT OF WAY SHALL BE REFERENCED FROM THE CENTERLINE OF RIGHT OF WAY.

MONUMENTS REFERRED TO AS "IRON PINS SET" ARE 3/4 INCH DIAMETER BY 30 INCH LONG BARS WITH A 1 1/2 INCH DIAMETER ALUMINUM CAP.

△ DENOTES R/W ENCROACHMENT.

REV. BY	DATE	DESCRIPTION
MLM	6/19/07	UPDATED 230 T-1
DATE COMPLETED		NOV. 3, 2006

S:\Projects\Projects K-O\O\HDR\80446\ROW\sheets\Part_One\20404R047(194).dgn 12/19/2012 1:49:42 PM

MONUMENT LEGEND

- ▭ EXISTING R/W MONUMENT BOX
- ▭ PROPOSED R/W MONUMENT BOX
- ⊙ EXISTING CONCRETE MONUMENT
- PROPOSED CONCRETE MONUMENT
- ✕ RAILROAD SPIKE FOUND
- ✕ RAILROAD SPIKE SET
- I.P.F. IRON PIN FOUND
- I.P.F. IRON PIN FOUND W/ ID CAP
- I.P.S. IRON PIN SET W/ ID CAP
- ⊙ I.P.F. IRON PIPE FOUND
- ⊙ I.P.S. IRON PIPE SET
- R.K.F. P.K. NAIL FOUND
- R.K.S. P.K. NAIL SET

STRUCTURE KEY

- RESIDENTIAL
- COMMERCIAL
- ▨ OUT-BUILDING

**T-6-N, R-8-E
SECTION 35
WASHINGTON TOWNSHIP
HENRY COUNTY, OHIO**

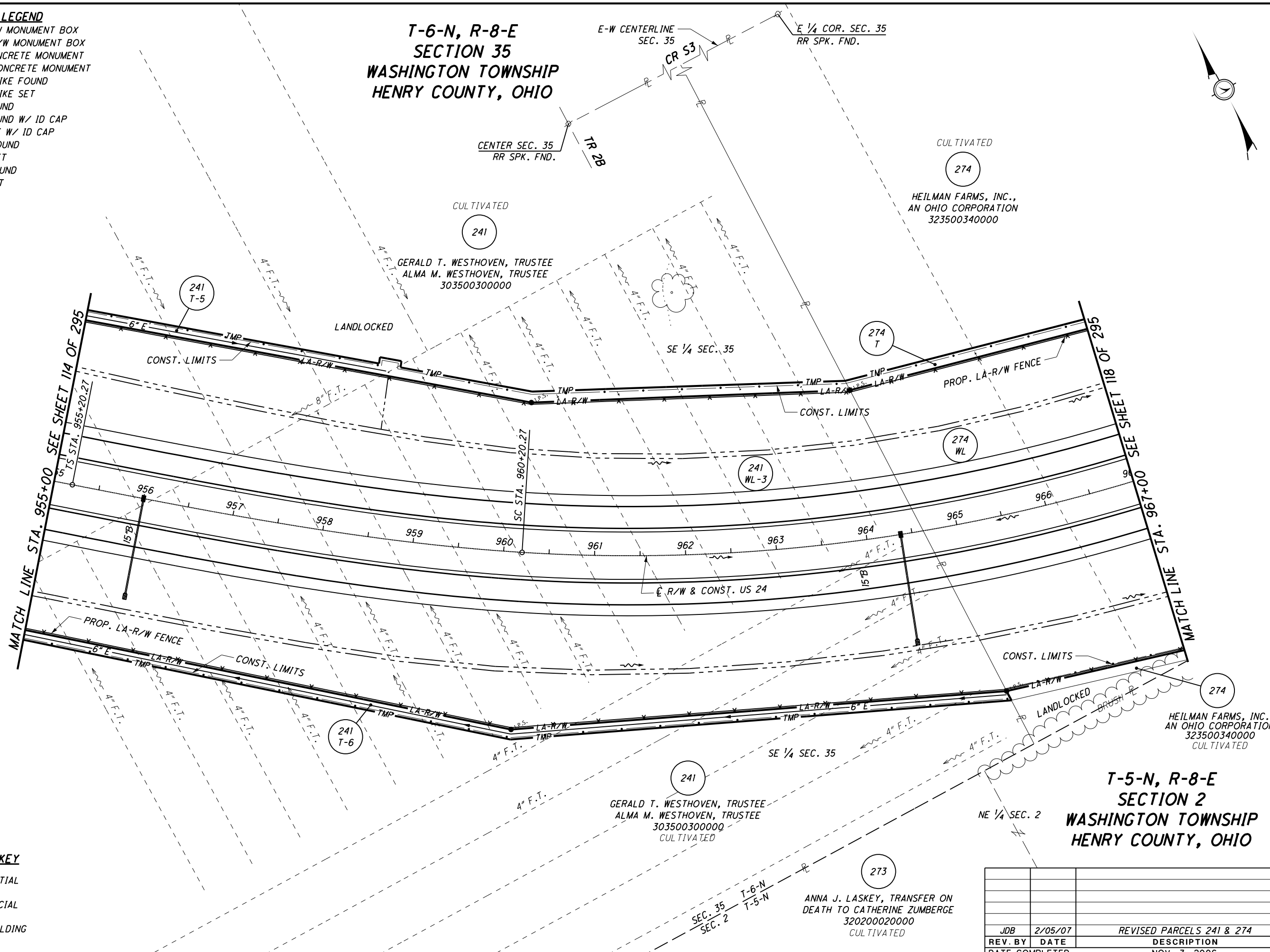
E-W CENTERLINE SEC. 35
E 1/4 COR. SEC. 35 RR SPK. FND.

CENTER SEC. 35 RR SPK. FND.

CULTIVATED

HEILMAN FARMS, INC.,
AN OHIO CORPORATION
323500340000

GERALD T. WESTHOVEN, TRUSTEE
ALMA M. WESTHOVEN, TRUSTEE
303500300000



**T-5-N, R-8-E
SECTION 2
WASHINGTON TOWNSHIP
HENRY COUNTY, OHIO**

GERALD T. WESTHOVEN, TRUSTEE
ALMA M. WESTHOVEN, TRUSTEE
303500300000
CULTIVATED

HEILMAN FARMS, INC.,
AN OHIO CORPORATION
323500340000
CULTIVATED

ANNA J. LASKEY, TRANSFER ON
DEATH TO CATHERINE ZUMBERGE
320200020000
CULTIVATED

JDB	2/05/07	REVISED PARCELS 241 & 274
REV. BY	DATE	DESCRIPTION
DATE COMPLETED		NOV. 3, 2006

RIGHT OF WAY PLAN - US 24
STA. 955+00 TO STA. 967+00

HEN / LUC-24-10.42 / 0.00

116 / 295

PID NO. 20404

R/W DESIGNER SEA R/W REVIEWER KED

209
388
725
820

S:\Projects\Projects K-O\O\HDR\80446\ROW\Sheets\Part_One\20404RT059(209).dgn 12/19/2012 1:50:02 PM

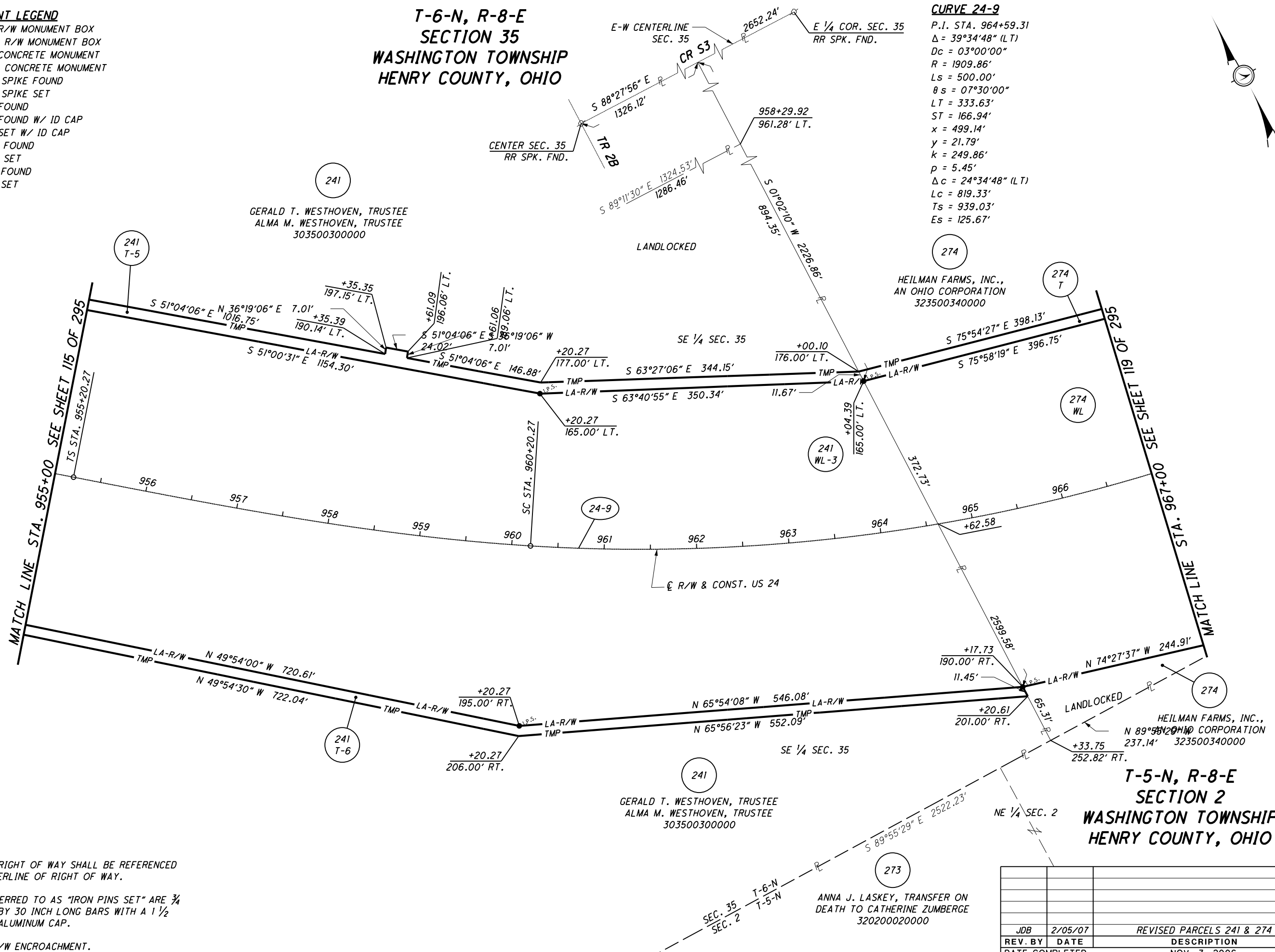
MONUMENT LEGEND

- ▣ EXISTING R/W MONUMENT BOX
- ▣ PROPOSED R/W MONUMENT BOX
- ⊙ EXISTING CONCRETE MONUMENT
- PROPOSED CONCRETE MONUMENT
- ✱ RAILROAD SPIKE FOUND
- ✱ RAILROAD SPIKE SET
- I.P.F. IRON PIN FOUND
- ⊙ I.P.F. IRON PIN FOUND W/ ID CAP
- I.P.S. IRON PIN SET W/ ID CAP
- ⊙ I.P.F. IRON PIPE FOUND
- I.P.S. IRON PIPE SET
- P.K.F. P.K. NAIL FOUND
- P.K.S. P.K. NAIL SET

**T-6-N, R-8-E
SECTION 35
WASHINGTON TOWNSHIP
HENRY COUNTY, OHIO**

CURVE 24-9

P.I. STA. 964+59.31
 $\Delta = 39^\circ 34' 48''$ (LT)
 $Dc = 03^\circ 00' 00''$
 $R = 1909.86'$
 $Ls = 500.00'$
 $\theta s = 07^\circ 30' 00''$
 $LT = 333.63'$
 $ST = 166.94'$
 $x = 499.14'$
 $y = 21.79'$
 $k = 249.86'$
 $p = 5.45'$
 $\Delta c = 24^\circ 34' 48''$ (LT)
 $Lc = 819.33'$
 $Ts = 939.03'$
 $Es = 125.67'$



GERALD T. WESTHOVEN, TRUSTEE
 ALMA M. WESTHOVEN, TRUSTEE
 303500300000

HEILMAN FARMS, INC.,
 AN OHIO CORPORATION
 323500340000

HEILMAN FARMS, INC.,
 AN OHIO CORPORATION
 323500340000

**T-5-N, R-8-E
SECTION 2
WASHINGTON TOWNSHIP
HENRY COUNTY, OHIO**

GERALD T. WESTHOVEN, TRUSTEE
 ALMA M. WESTHOVEN, TRUSTEE
 303500300000

ANNA J. LASKEY, TRANSFER ON
 DEATH TO CATHERINE ZUMBERGE
 320200020000

NOTES
 THE PROPOSED RIGHT OF WAY SHALL BE REFERENCED
 FROM THE CENTERLINE OF RIGHT OF WAY.

MONUMENTS REFERRED TO AS "IRON PINS SET" ARE 3/4
 INCH DIAMETER BY 30 INCH LONG BARS WITH A 1 1/2
 INCH DIAMETER ALUMINUM CAP.

△ DENOTES R/W ENCROACHMENT.

JDB	2/05/07	REVISED PARCELS 241 & 274
REV. BY	DATE	DESCRIPTION
DATE COMPLETED		NOV. 3, 2006

117 / 295

(210)
388

(726)
820

HEN / LUC-24-10.42 / 0.00

RIGHT OF WAY PLAN - US 24
STA. 955+00 TO STA. 967+00

PID NO. 20404

R/W DESIGNER SEA R/W REVIEWER KED

S:\Projects\Projects K-O\O\HDR\80446\ROW\Sheets\Part_One\20404R055(210).dgn 12/19/2012 1:50:03 PM

MONUMENT LEGEND

- ◻ EXISTING R/W MONUMENT BOX
- ◻ PROPOSED R/W MONUMENT BOX
- ⊙ EXISTING CONCRETE MONUMENT
- PROPOSED CONCRETE MONUMENT
- ⚡ RAILROAD SPIKE FOUND
- ⚡ RAILROAD SPIKE SET
- I.P.F. IRON PIN FOUND
- I.P.F. IRON PIN FOUND W/ ID CAP
- I.P.S. IRON PIN SET W/ ID CAP
- ⊙ I.P.F. IRON PIPE FOUND
- ⊙ I.P.S. IRON PIPE SET
- ⊙ P.K.F. P.K. NAIL FOUND
- ⊙ P.K.S. P.K. NAIL SET

**T-6-N, R-8-E
SECTIONS 35 & 36
WASHINGTON TOWNSHIP
HENRY COUNTY, OHIO**

CULTIVATED

274

HEILMAN FARMS, INC.,
AN OHIO CORPORATION
323500340000

CULTIVATED

274

HEILMAN FARMS, INC.,
AN OHIO CORPORATION
323600240000

SW 1/4 SEC. 36

SE 1/4 SEC. 35

274
T

MATCH LINE STA. 967+00 SEE SHEET 116 OF 295

MATCH LINE STA. 979+00 SEE SHEET 120 OF 295

CONST. LIMITS

PROP. LA-R/W FENCE

CONST. LIMITS

274
WL

274
WL-1

968

969

970

971

972

973

974

975

976

977

978

979

± R/W & CONST. US 24

CAPPED I. PIN FND.

273
WL

281
WL

281

CONST. LIMITS

PROP. LA-R/W FENCE

CONST. LIMITS

LANDLOCKED

274

HEILMAN FARMS, INC.,
AN OHIO CORPORATION
323500340000
CULTIVATED

NE 1/4 SEC. 2

273

ANNA J. LASKEY, TRANSFER ON
DEATH TO CATHERINE ZUMBERGE
320200020000
CULTIVATED

NW 1/4 SEC. 1

MATTHEW C. HEYMAN AND
PAMELA K. HEYMAN
320100140000
CULTIVATED

**T-5-N, R-8-E
SECTIONS 1 & 2
WASHINGTON TOWNSHIP
HENRY COUNTY, OHIO**

STRUCTURE KEY

- ◻ RESIDENTIAL
- ◼ COMMERCIAL
- ▨ OUT-BUILDING

NOTES

- THE PROPOSED RIGHT OF WAY SHALL BE REFERENCED FROM THE CENTERLINE OF RIGHT OF WAY.
- MONUMENTS REFERRED TO AS "IRON PINS SET" ARE 3/4 INCH DIAMETER BY 30 INCH LONG BARS WITH A 1 1/2 INCH DIAMETER ALUMINUM CAP.
- △ DENOTES R/W ENCROACHMENT.

JDB	2/05/07	REVISED PARCEL 274
REV. BY	DATE	DESCRIPTION
		NOV. 3, 2006
DATE COMPLETED		



PID NO. **20404**

R/W DESIGNER SEA KED

R/W REVIEWER KED

RIGHT OF WAY PLAN - US 24

STA. 967+00 TO STA. 979+00

HEN / LUC-24-10.42 / 0.00

118 / 295

211

388

727

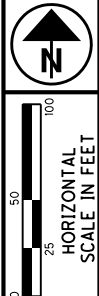
820

S:\Projects\Projects K-O\O\HDR\80446\ROW\Sheets\Part One\20404RT060(211).dgn 12/19/2012 1:50:05 PM

MONUMENT LEGEND

- ▣ EXISTING R/W MONUMENT BOX
- ▣ PROPOSED R/W MONUMENT BOX
- ⊙ EXISTING CONCRETE MONUMENT
- PROPOSED CONCRETE MONUMENT
- ✕ RAILROAD SPIKE FOUND
- ✕ RAILROAD SPIKE SET
- I.P.F. IRON PIN FOUND
- ⊙ I.P.F. IRON PIN FOUND W/ ID CAP
- I.P.S. IRON PIN SET W/ ID CAP
- ⊙ P.F. IRON PIPE FOUND
- ⊙ P.S. IRON PIPE SET
- P.K.F. P.K. NAIL FOUND
- P.K.S. P.K. NAIL SET

**T-6-N, R-8-E
SECTION 36
WASHINGTON TOWNSHIP
HENRY COUNTY, OHIO**



PID NO.
20404

R/W DESIGNER
SEA
R/W REVIEWER
KED

**RIGHT OF WAY PLAN - US 24
STA. 979+00 TO STA. 991+00**

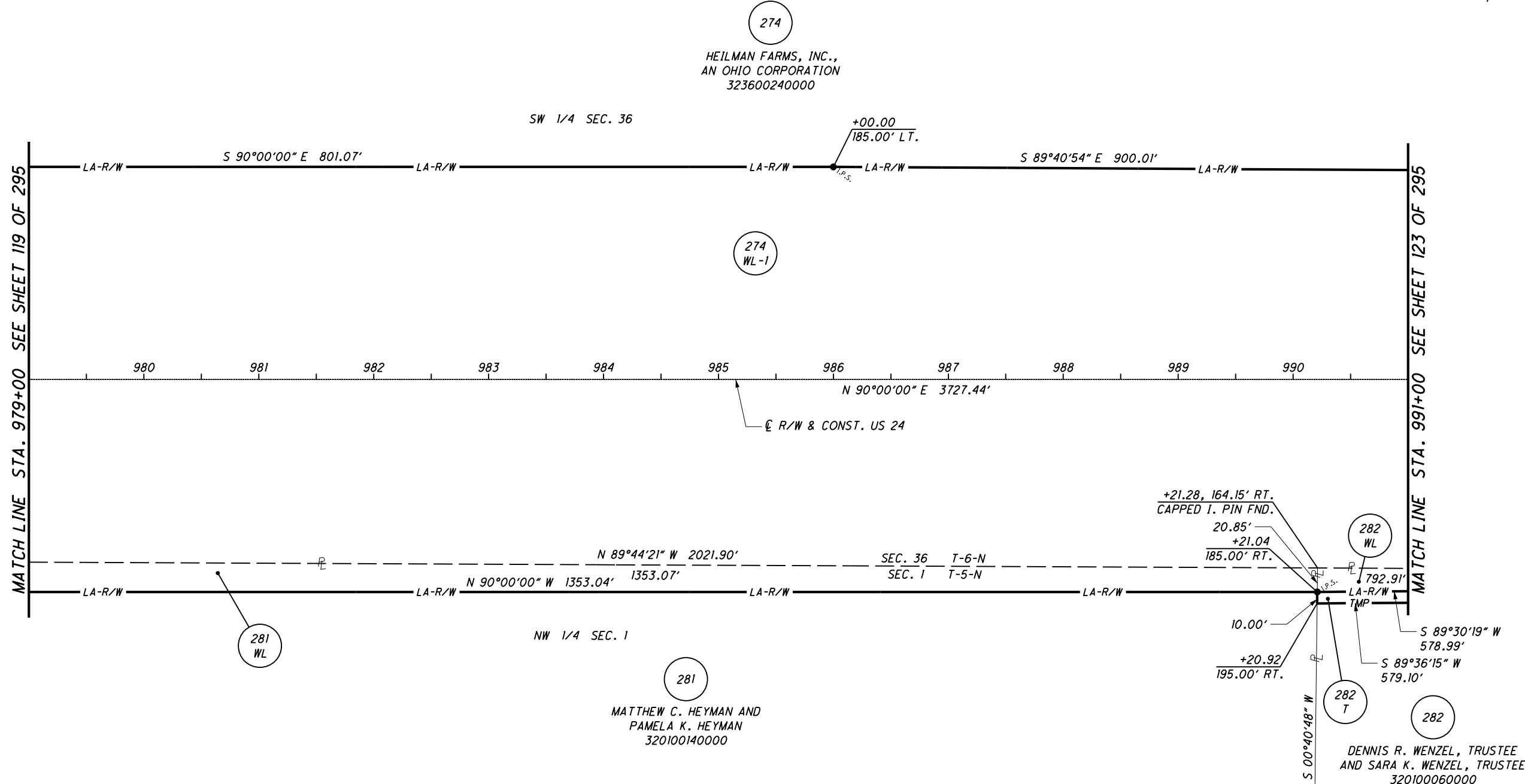
HEN / LUC-24-10.42 / 0.00

121 / 295

214
388
730
820

HEILMAN FARMS, INC.,
AN OHIO CORPORATION
323600240000

SW 1/4 SEC. 36



MATTHEW C. HEYMAN AND
PAMELA K. HEYMAN
320100140000

DENNIS R. WENZEL, TRUSTEE
AND SARA K. WENZEL, TRUSTEE
320100060000

**T-5-N, R-8-E
SECTION 1
WASHINGTON TOWNSHIP
HENRY COUNTY, OHIO**

NOTES
THE PROPOSED RIGHT OF WAY SHALL BE REFERENCED FROM THE CENTERLINE OF RIGHT OF WAY.

MONUMENTS REFERRED TO AS "IRON PINS SET" ARE 3/4 INCH DIAMETER BY 30 INCH LONG BARS WITH A 1 1/2 INCH DIAMETER ALUMINUM CAP.

△ DENOTES R/W ENCROACHMENT.

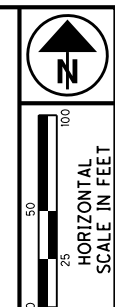
JDB	2/05/07	REVISED PARCEL 274
REV. BY	DATE	DESCRIPTION
		NOV. 3, 2006

S:\Projects\Projects K-O\O\HDR\80446\ROW\Sheets\Part_One\20404R057(214).dgn 12/19/2012 1:50:08 PM

MONUMENT LEGEND

- ▣ EXISTING R/W MONUMENT BOX
- ▣ PROPOSED R/W MONUMENT BOX
- ⊙ EXISTING CONCRETE MONUMENT
- PROPOSED CONCRETE MONUMENT
- ✕ RAILROAD SPIKE FOUND
- ✕ RAILROAD SPIKE SET
- I.P.F. IRON PIN FOUND
- ⊙ I.P.F. IRON PIN FOUND W/ ID CAP
- I.P.S. IRON PIN SET W/ ID CAP
- ⊙ I.P.F. IRON PIPE FOUND
- ⊙ I.P.S. IRON PIPE SET
- P.K.F. P.K. NAIL FOUND
- P.K.S. P.K. NAIL SET

**T-6-N, R-8-E
SECTION 36
WASHINGTON TOWNSHIP
HENRY COUNTY, OHIO**



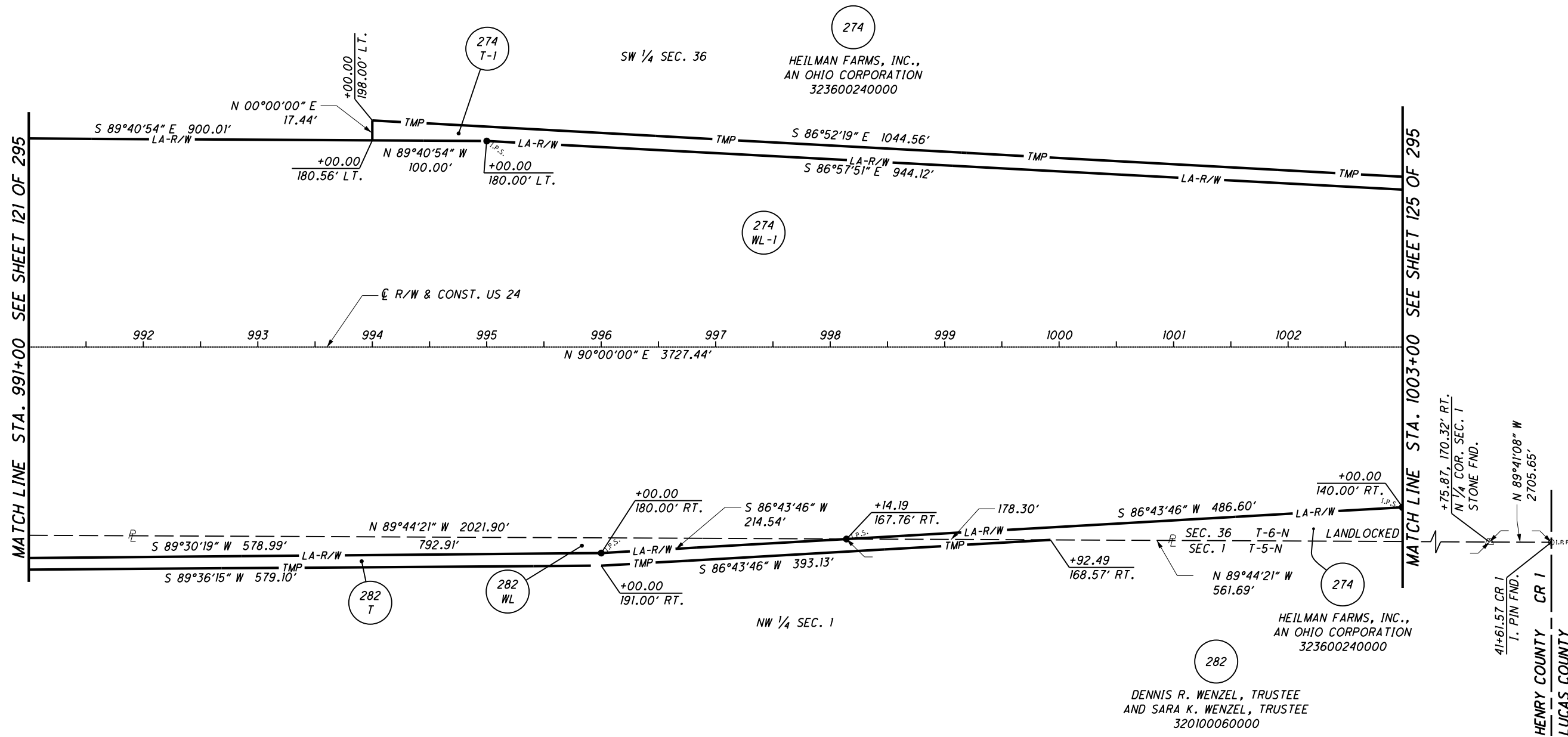
PID NO. **20404**
R/W DESIGNER SEA
R/W REVIEWER KED

RIGHT OF WAY PLAN - US 24
STA. 991+00 TO STA. 1003+00

HEN / LUC-24-10.42 / 0.00

123 / 295

216
388
732
820



S:\Projects\Projects K-O\O\HDR\80446\ROW\Sheets\Part_One\20404R05B(216).dgn 12/19/2012 1:50:10 PM

NOTES
THE PROPOSED RIGHT OF WAY SHALL BE REFERENCED FROM THE CENTERLINE OF RIGHT OF WAY.
MONUMENTS REFERRED TO AS "IRON PINS SET" ARE 3/4 INCH DIAMETER BY 30 INCH LONG BARS WITH A 1 1/2 INCH DIAMETER ALUMINUM CAP.
△ DENOTES R/W ENCROACHMENT.

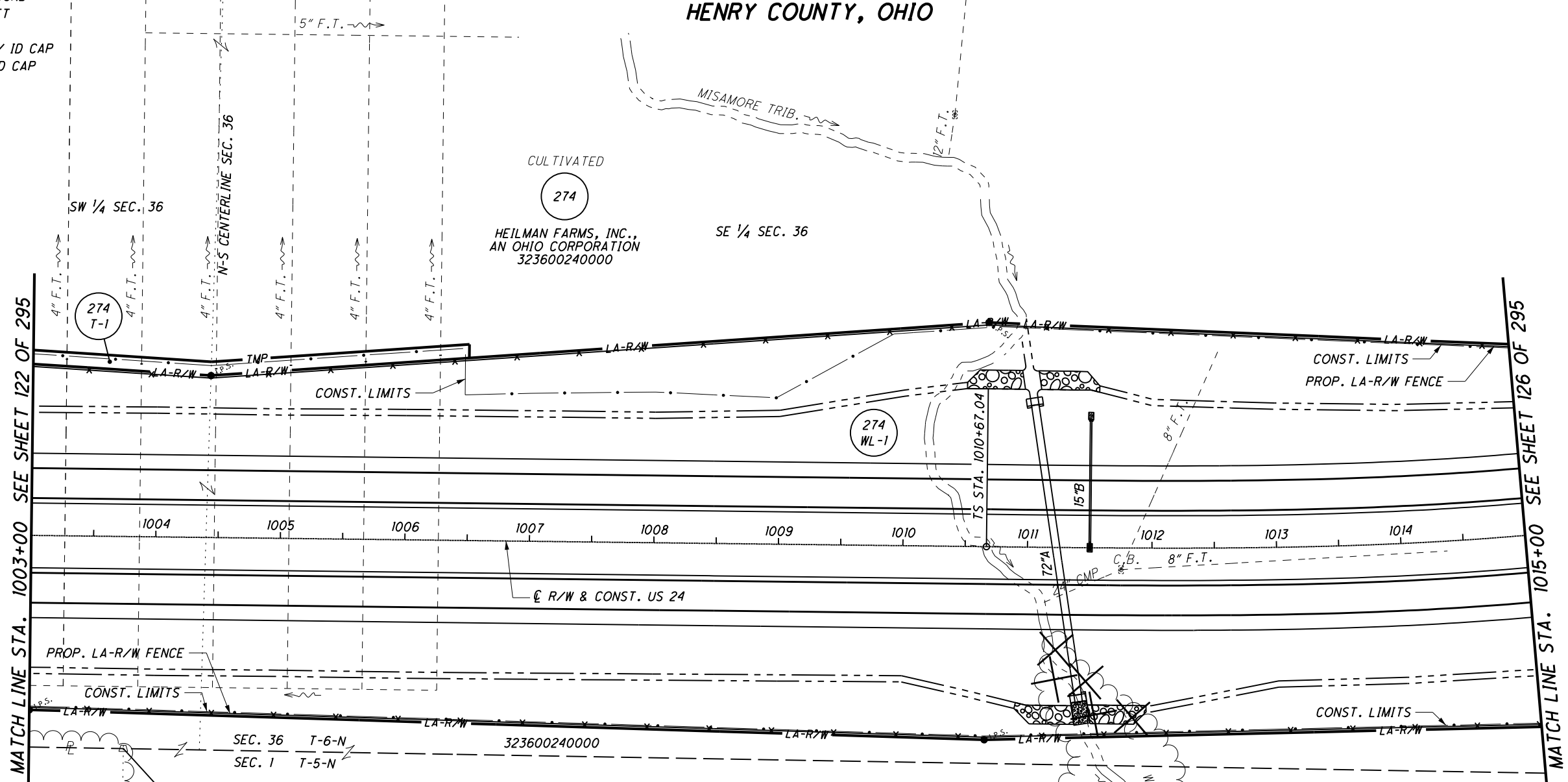
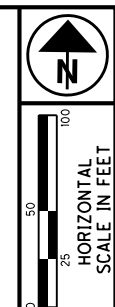
**T-5-N, R-8-E
SECTION 1
WASHINGTON TOWNSHIP
HENRY COUNTY, OHIO**

JDB	2/05/07	REVISED PARCEL 274
REV. BY	DATE	DESCRIPTION
DATE COMPLETED		NOV. 3, 2006

MONUMENT LEGEND

- ☐ EXISTING R/W MONUMENT BOX
- ▣ PROPOSED R/W MONUMENT BOX
- ⊙ EXISTING CONCRETE MONUMENT
- PROPOSED CONCRETE MONUMENT
- ♣ RAILROAD SPIKE FOUND
- ✱ RAILROAD SPIKE SET
- I.P.F. IRON PIN FOUND
- ⊖ I.P.F. IRON PIN FOUND W/ ID CAP
- I.P.S. IRON PIN SET W/ ID CAP
- ⊙ I.P.F. IRON PIPE FOUND
- ⊖ I.P.S. IRON PIPE SET
- P.K.F. P.K. NAIL FOUND
- ✱ P.K.S. P.K. NAIL SET

**T-6-N, R-8-E
SECTION 36
WASHINGTON TOWNSHIP
HENRY COUNTY, OHIO**



CULTIVATED
274
HEILMAN FARMS, INC.,
AN OHIO CORPORATION
323600240000

282
DENNIS R. WENZEL, TRUSTEE
AND SARA K. WENZEL, TRUSTEE
320100060000
CULTIVATED

274
HEILMAN FARMS, INC.,
AN OHIO CORPORATION
320100080000
CULTIVATED

**T-5-N, R-8-E
SECTION 1
WASHINGTON TOWNSHIP
HENRY COUNTY, OHIO**

STRUCTURE KEY

- RESIDENTIAL
- COMMERCIAL
- ▨ OUT-BUILDING

NOTES

THE PROPOSED RIGHT OF WAY SHALL BE REFERENCED FROM THE CENTERLINE OF RIGHT OF WAY.
MONUMENTS REFERRED TO AS "IRON PINS SET" ARE 3/4 INCH DIAMETER BY 30 INCH LONG BARS WITH A 1 1/2 INCH DIAMETER ALUMINUM CAP.
△ DENOTES R/W ENCROACHMENT.

PID NO.
20404

R/W DESIGNER
SEA
R/W REVIEWER
KED

RIGHT OF WAY PLAN - US 24
STA. 1003+00 TO STA. 1015+00

HEN / LUC-24-10.42 / 0.00

124 / 295

JDB	2/05/07	REVISED PARCEL 274 & N-S CENTERLINE SEC. 36	733
REV. BY	DATE	DESCRIPTION	820
DATE COMPLETED		NOV. 3, 2006	

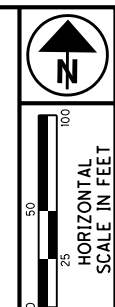
MONUMENT LEGEND

- ▣ EXISTING R/W MONUMENT BOX
- ▣ PROPOSED R/W MONUMENT BOX
- ⊙ EXISTING CONCRETE MONUMENT
- PROPOSED CONCRETE MONUMENT
- ⚡ RAILROAD SPIKE FOUND
- ⚡ RAILROAD SPIKE SET
- I.P.F. IRON PIN FOUND
- ⊙ I.P.F. IRON PIN FOUND W/ ID CAP
- I.P.S. IRON PIN SET W/ ID CAP
- ⊙ I.P.S. IRON PIPE FOUND
- ⊙ I.P.S. IRON PIPE SET
- ⊙ P.K.F. P.K. NAIL FOUND
- ⊙ P.K.S. P.K. NAIL SET

**T-6-N, R-8-E
SECTION 36
WASHINGTON TOWNSHIP
HENRY COUNTY, OHIO**

CURVE 24-10

P.I. STA. 1017+59.09
 $\Delta = 26^{\circ}00'00''$ (LT)
 $Dc = 03^{\circ}00'00''$
 $R = 1909.86'$
 $Ls = 500.00'$
 $\theta s = 07^{\circ}30'00''$
 $LT = 333.63'$
 $ST = 166.94'$
 $x = 499.14'$
 $y = 21.79'$
 $k = 249.86'$
 $p = 5.45'$
 $\Delta c = 11^{\circ}00'00''$ (LT)
 $Lc = 366.67'$
 $Ts = 692.04'$
 $Es = 55.83'$



PID NO.
20404

R/W DESIGNER
SEA

R/W REVIEWER
KED

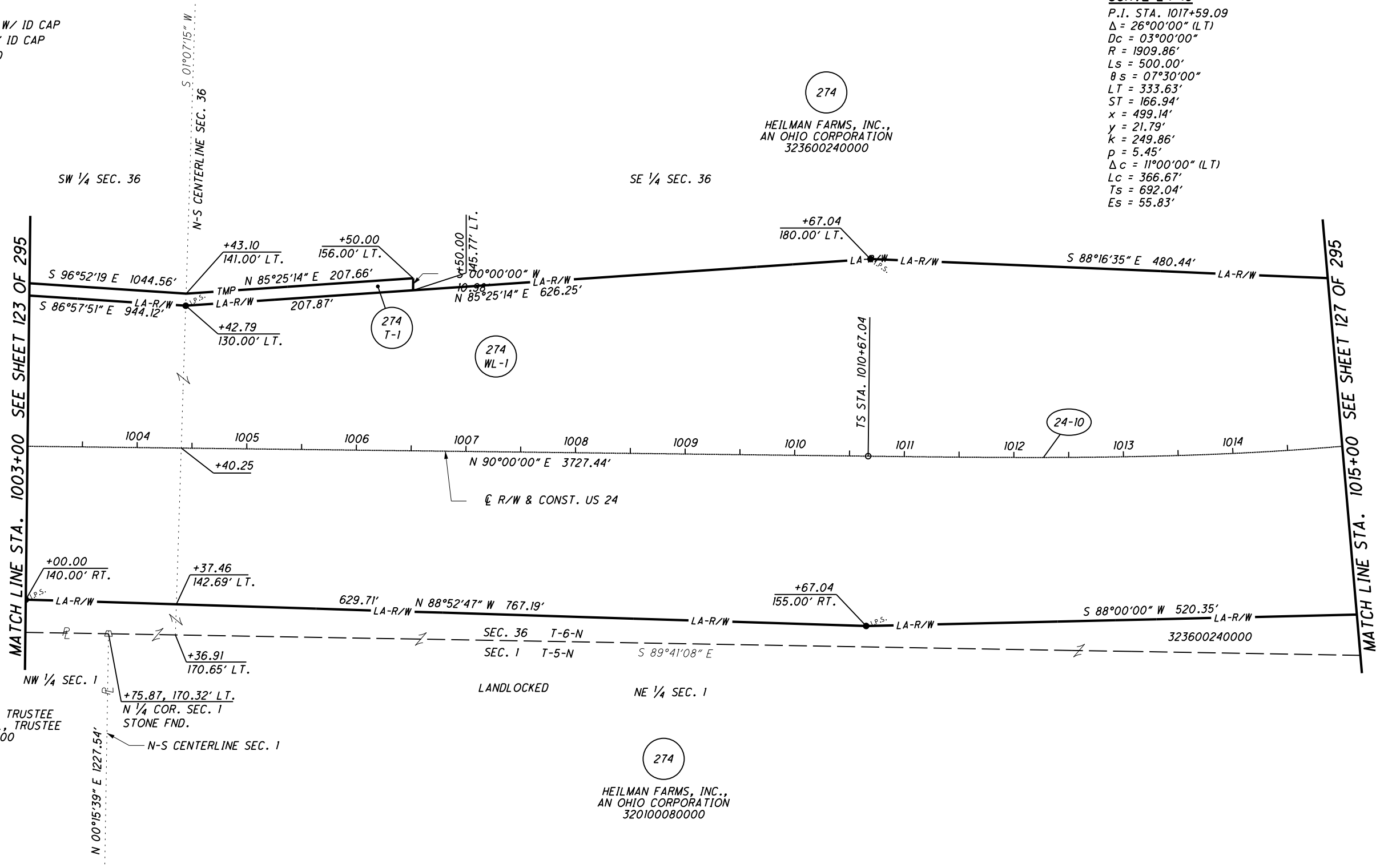
RIGHT OF WAY PLAN - US 24
STA. 1003+00 TO STA. 1015+00

HEN / LUC-24-10.42 / 0.00

125 / 295

218
388

734
820



282
DENNIS R. WENZEL, TRUSTEE
AND SARA K. WENZEL, TRUSTEE
320100060000

274
HEILMAN FARMS, INC.,
AN OHIO CORPORATION
320100080000

**T-5-N, R-8-E
SECTION 1
WASHINGTON TOWNSHIP
HENRY COUNTY, OHIO**

NOTES
 THE PROPOSED RIGHT OF WAY SHALL BE REFERENCED FROM THE CENTERLINE OF RIGHT OF WAY.

MONUMENTS REFERRED TO AS "IRON PINS SET" ARE 3/4 INCH DIAMETER BY 30 INCH LONG BARS WITH A 1 1/2 INCH DIAMETER ALUMINUM CAP.

△ DENOTES R/W ENCROACHMENT.

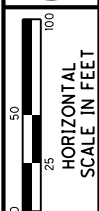
JDB	2/05/07	REVISED PARCEL 274 & N-S CENTERLINE SEC. 36
REV. BY	DATE	DESCRIPTION
DATE COMPLETED		NOV. 3, 2006

S:\Projects\Projects K-O\O\HDR\80446\ROW\Sheets\Part One\20404R059(218).dgn 12/19/2012 1:50:12 PM

MONUMENT LEGEND

- ▭ EXISTING R/W MONUMENT BOX
- ▭ PROPOSED R/W MONUMENT BOX
- ⊙ EXISTING CONCRETE MONUMENT
- PROPOSED CONCRETE MONUMENT
- ⊗ RAILROAD SPIKE FOUND
- ✱ RAILROAD SPIKE SET
- I.P.F. IRON PIN FOUND
- ⊙ I.P.F. IRON PIN FOUND W/ ID CAP
- I.P.S. IRON PIN SET W/ ID CAP
- ⊙ I.P.F. IRON PIPE FOUND
- ⊙ I.P.S. IRON PIPE SET
- ⊙ R.K.F. P.K. NAIL FOUND
- ⊙ R.K.S. P.K. NAIL SET

**T-6-N, R-8-E
SECTION 36
WASHINGTON TOWNSHIP
HENRY COUNTY, OHIO**



PID NO.
20404

R/W DESIGNER
SEA
R/W REVIEWER
KED

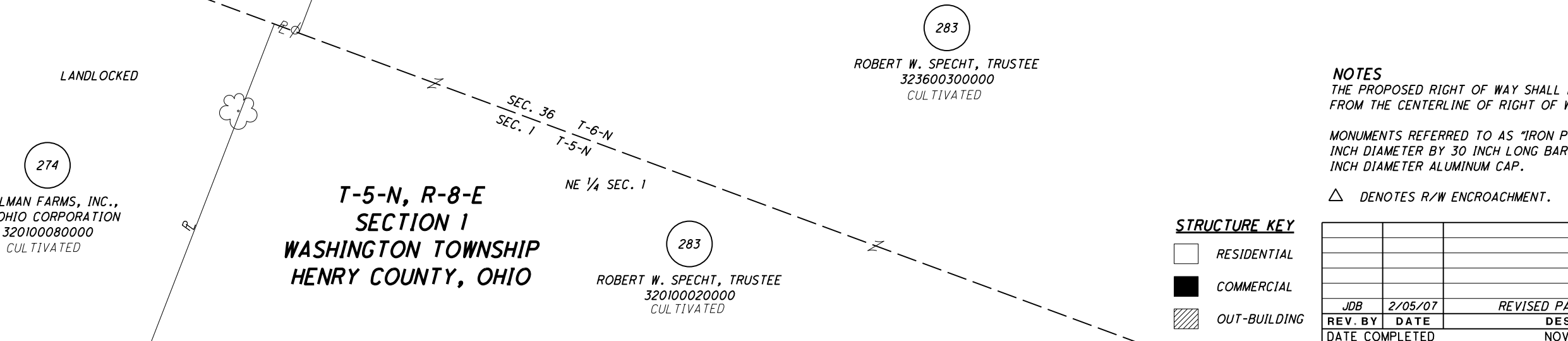
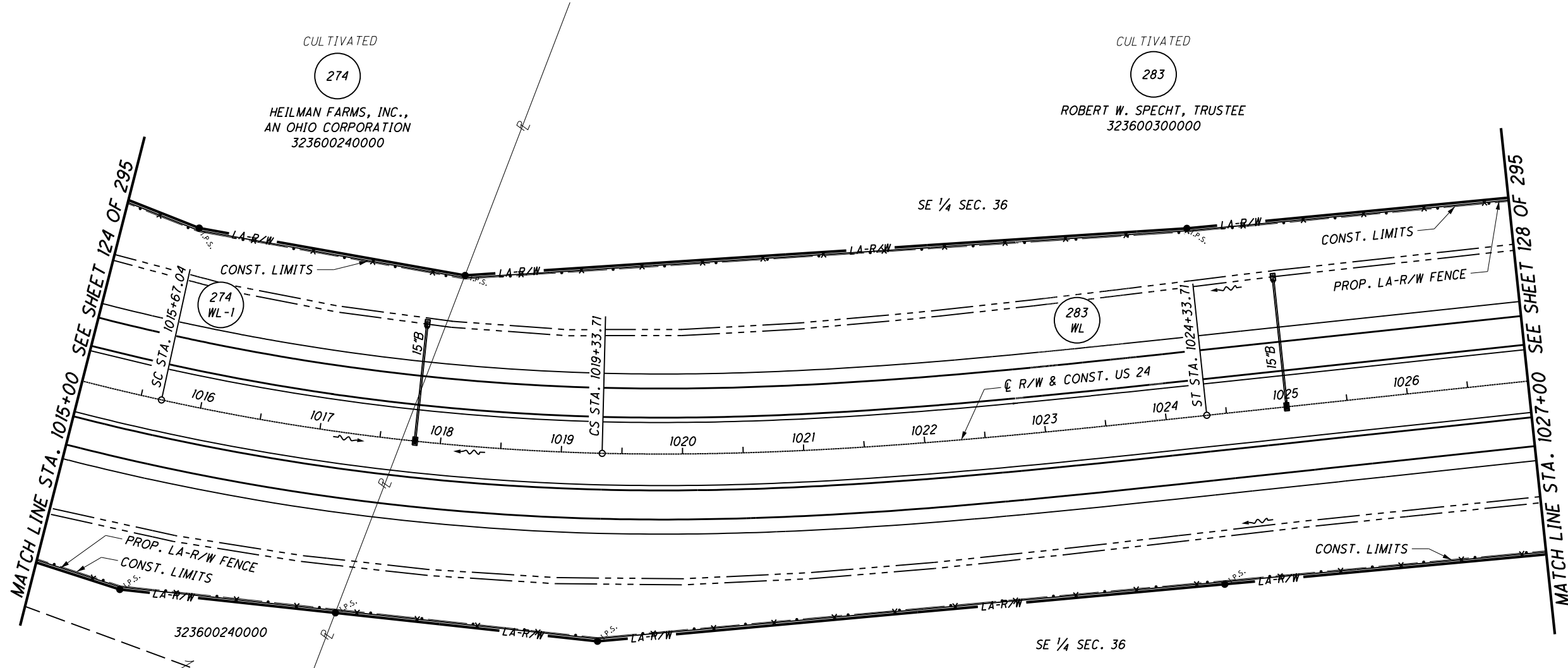
**RIGHT OF WAY PLAN - US 24
STA. 1015+00 TO STA. 1027+00**

HEN / LUC-24-10.42 / 0.00

126/295

219
388

735
820



NOTES
THE PROPOSED RIGHT OF WAY SHALL BE REFERENCED FROM THE CENTERLINE OF RIGHT OF WAY.

MONUMENTS REFERRED TO AS "IRON PINS SET" ARE 3/4 INCH DIAMETER BY 30 INCH LONG BARS WITH A 1 1/2 INCH DIAMETER ALUMINUM CAP.

△ DENOTES R/W ENCROACHMENT.

STRUCTURE KEY

- RESIDENTIAL
- COMMERCIAL
- ▨ OUT-BUILDING

REV. BY	DATE	DESCRIPTION
JDB	2/05/07	REVISED PARCELS 274 & 283
DATE COMPLETED		NOV. 3, 2006

S:\Projects\Projects K-O\O\HDR\80446\ROW\Sheets\Part One\20404RT064(219).dgn 12/19/2012 1:50:14 PM

T-6-N, R-8-E
SECTION 36
WASHINGTON TOWNSHIP
HENRY COUNTY, OHIO

MONUMENT LEGEND

- ◻ EXISTING R/W MONUMENT BOX
- ◻ PROPOSED R/W MONUMENT BOX
- ⊙ EXISTING CONCRETE MONUMENT
- PROPOSED CONCRETE MONUMENT
- ⊙ RAILROAD SPIKE FOUND
- ✱ RAILROAD SPIKE SET
- I.P.F. IRON PIN FOUND
- ⊙ I.P.F. IRON PIN FOUND W/ ID CAP
- I.P.S. IRON PIN SET W/ ID CAP
- ⊙ I.P.F. IRON PIPE FOUND
- ⊙ I.P.S. IRON PIPE SET
- P.K.F. P.K. NAIL FOUND
- P.K.S. P.K. NAIL SET

NOTES

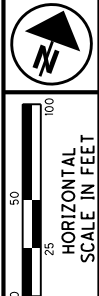
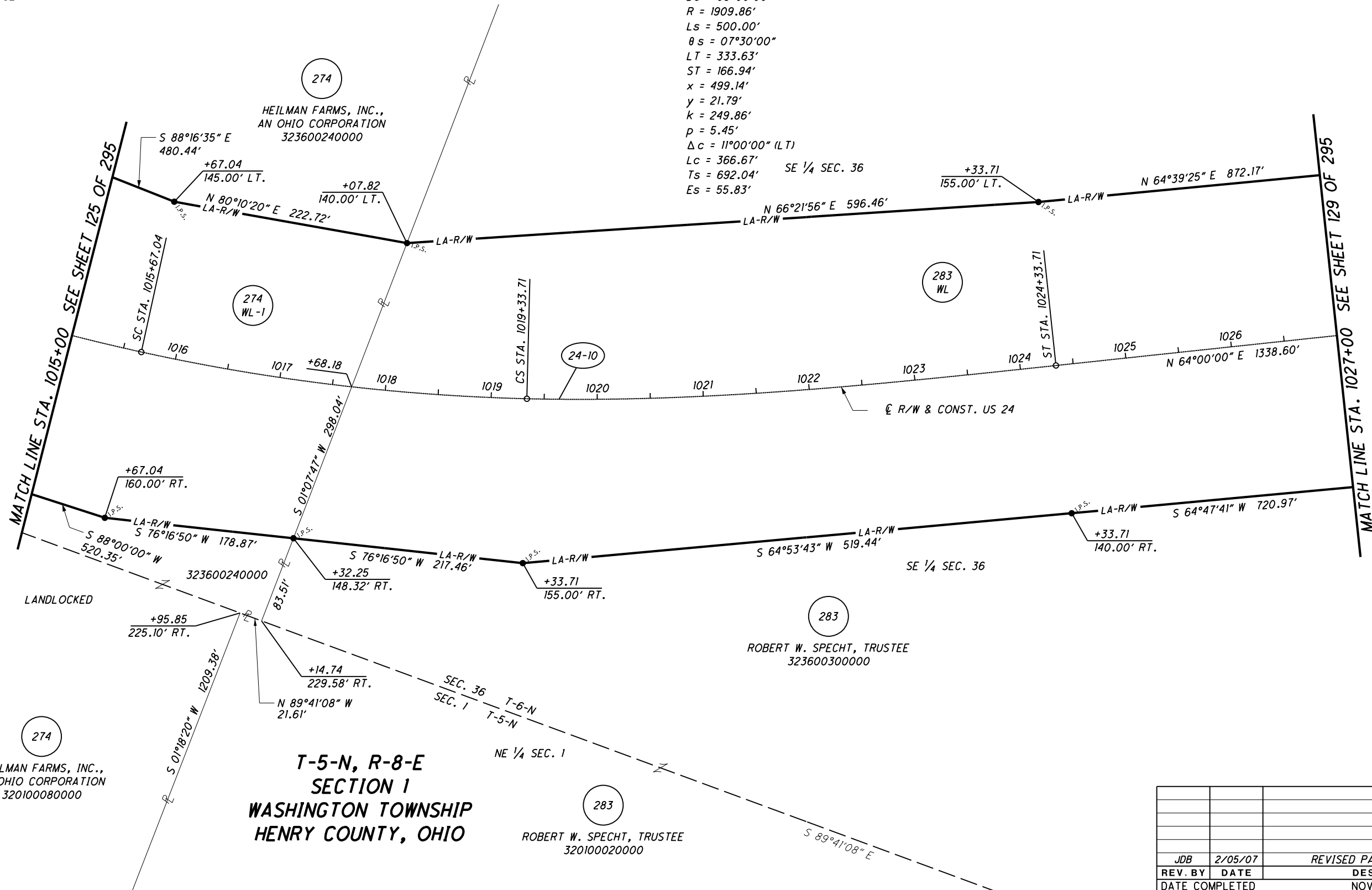
THE PROPOSED RIGHT OF WAY SHALL BE REFERENCED FROM THE CENTERLINE OF RIGHT OF WAY.

MONUMENTS REFERRED TO AS "IRON PINS SET" ARE 3/4 INCH DIAMETER BY 30 INCH LONG BARS WITH A 1 1/2 INCH DIAMETER ALUMINUM CAP.

△ DENOTES R/W ENCROACHMENT.

CURVE 24-10

P.I. STA. 1017+59.09
 $\Delta = 26^{\circ}00'00''$ (LT)
 $Dc = 03^{\circ}00'00''$
 $R = 1909.86'$
 $Ls = 500.00'$
 $\theta s = 07^{\circ}30'00''$
 $LT = 333.63'$
 $ST = 166.94'$
 $x = 499.14'$
 $y = 21.79'$
 $k = 249.86'$
 $p = 5.45'$
 $\Delta c = 11^{\circ}00'00''$ (LT)
 $Lc = 366.67'$ SE 1/4 SEC. 36
 $Ts = 692.04'$
 $Es = 55.83'$



PID NO.
20404

R/W DESIGNER
SEA
R/W REVIEWER
KED

RIGHT OF WAY PLAN - US 24
STA. 1015+00 TO STA. 1027+00

HEN / LUC-24-10.42 / 0.00

127 / 295

220
388
736
820

REV. BY	DATE	DESCRIPTION
JDB	2/05/07	REVISED PARCELS 274 & 283

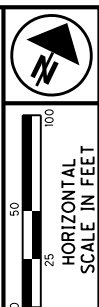
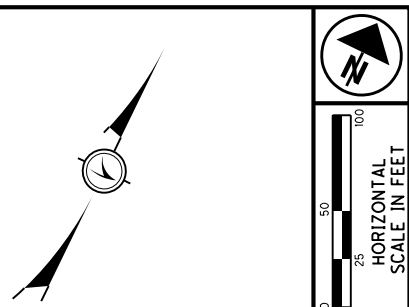
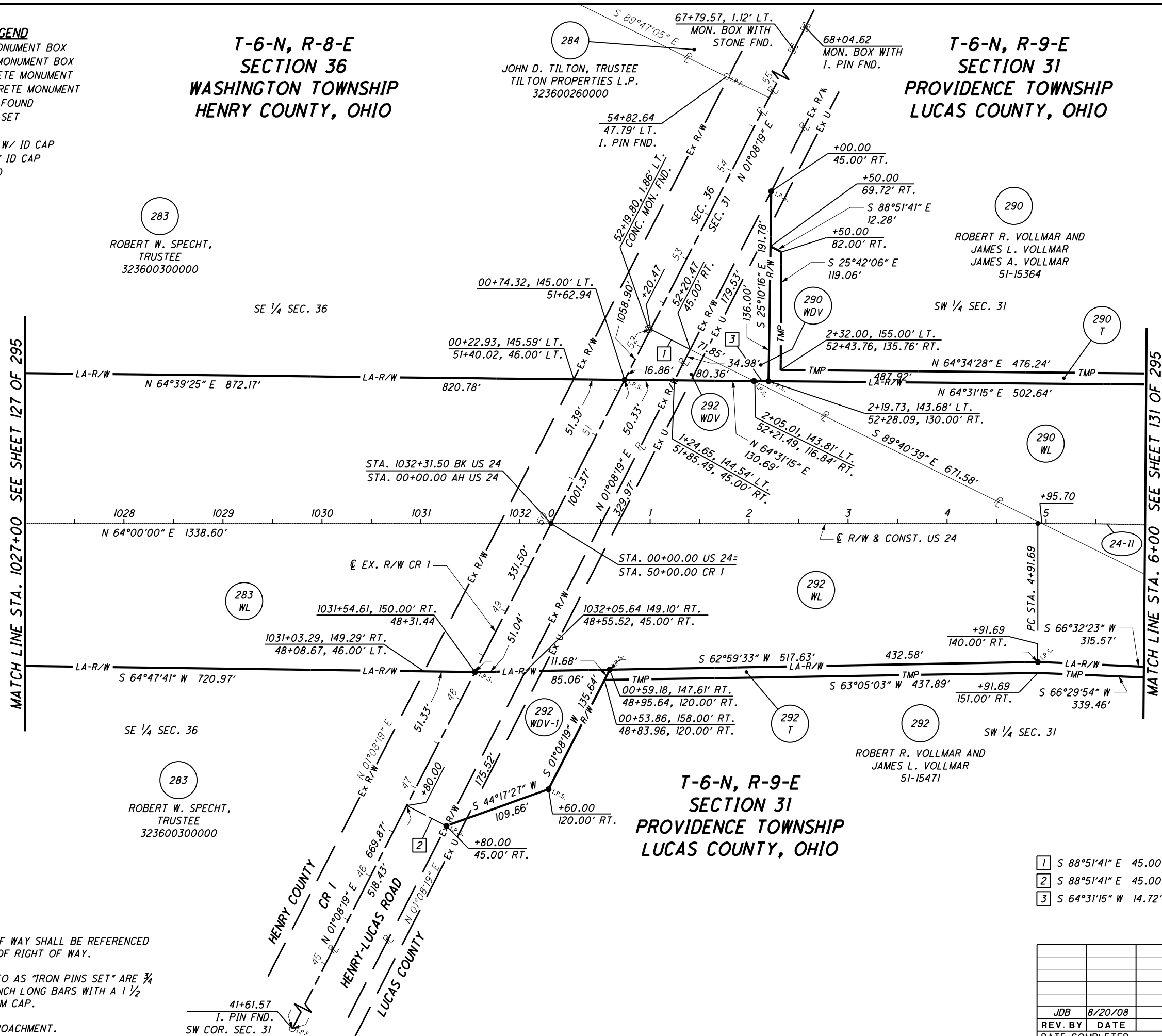
S:\Projects\Projects_K-O\O\HDR\80446\ROW\Sheets\Part_One\20404R060(220).dgn 12/19/2012 1:50:15 PM

MONUMENT LEGEND

- ▣ EXISTING R/W MONUMENT BOX
- ▣ PROPOSED R/W MONUMENT BOX
- ⊙ EXISTING CONCRETE MONUMENT
- PROPOSED CONCRETE MONUMENT
- ✕ RAILROAD SPIKE FOUND
- ✕ RAILROAD SPIKE SET
- I.P.F. IRON PIN FOUND
- I.P.F. IRON PIN FOUND W/ ID CAP
- I.P.S. IRON PIN SET W/ ID CAP
- ⊙ I.P.F. IRON PIPE FOUND
- ⊙ I.P.S. IRON PIPE SET
- P.K.F. P.K. NAIL FOUND
- P.K.S. P.K. NAIL SET

**T-6-N, R-8-E
SECTION 36
WASHINGTON TOWNSHIP
HENRY COUNTY, OHIO**

**T-6-N, R-9-E
SECTION 31
PROVIDENCE TOWNSHIP
LUCAS COUNTY, OHIO**



PID NO. 20404

R/W DESIGNER SEA R/W REVIEWER KED

RIGHT OF WAY PLAN - US 24
STA. 1027+00 TO STA. 6+00

HEN / LUC-24-10.42/ 0.00

129/295

222
388
738
820

S:\Projects\Projects K-O\O\HDR\80446\ROW\Sheets\Part_One\20404R061(222).dgn 12/19/2012 1:50:17 PM

NOTES
THE PROPOSED RIGHT OF WAY SHALL BE REFERENCED FROM THE CENTERLINE OF RIGHT OF WAY.
MONUMENTS REFERRED TO AS "IRON PINS SET" ARE 3/4 INCH DIAMETER BY 30 INCH LONG BARS WITH A 1/2 INCH DIAMETER ALUMINUM CAP.
△ DENOTES R/W ENCROACHMENT.

- 1 S 88°51'41" E 45.00'
- 2 S 88°51'41" E 45.00'
- 3 S 64°31'15" W 14.72'

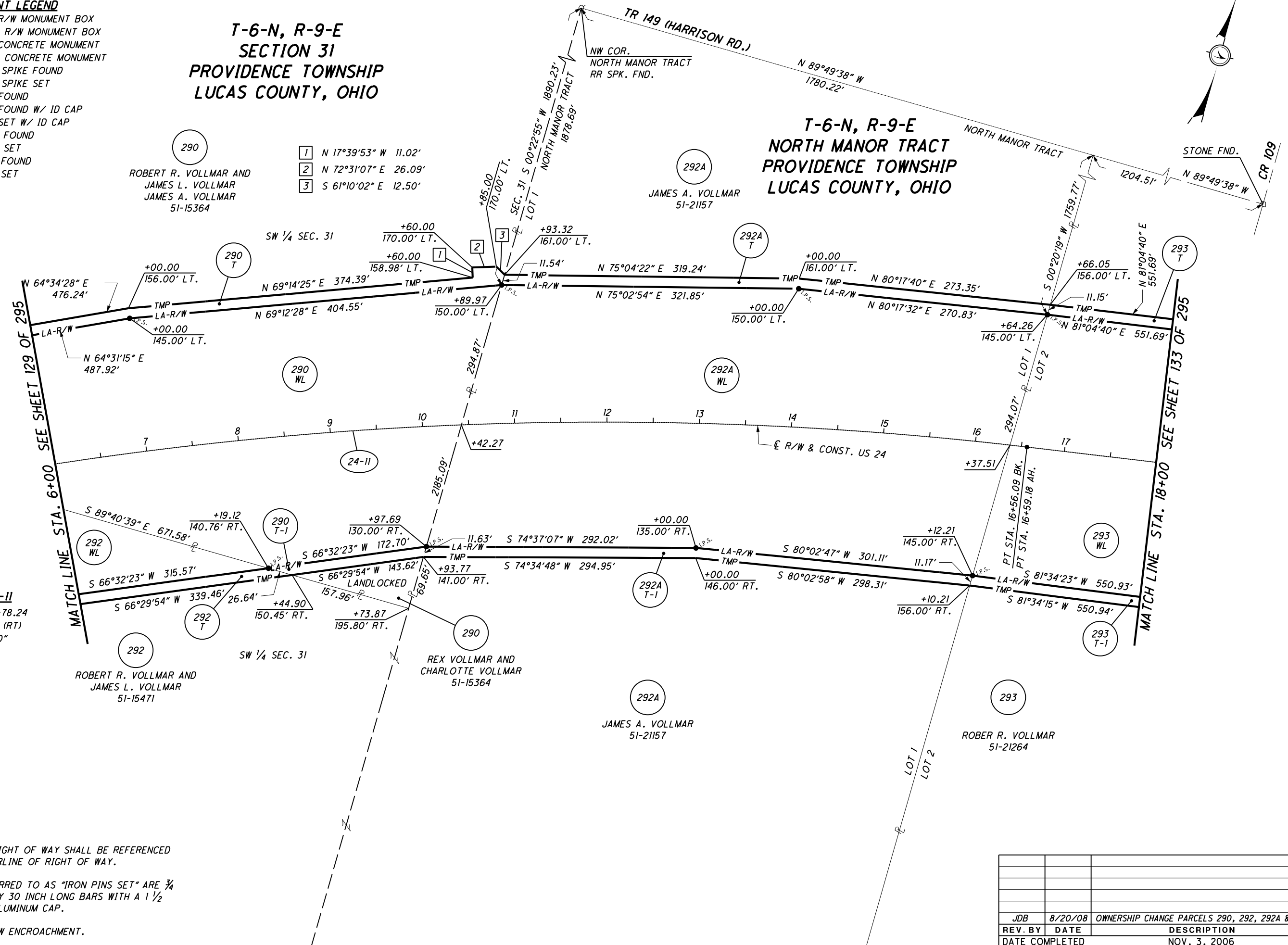
CURVE 24-II
P.I. STA. 10+78.24
Δ = 17°04'40" (RT)
Dc = 01°28'00"
R = 3906.53'
T = 586.55'
L = 1164.39'
E = 43.79'

REV. BY	DATE	DESCRIPTION
JDB	8/20/08	OWNERSHIP CHANGE PARCELS 290 & 292
		NOV. 3, 2006

MONUMENT LEGEND

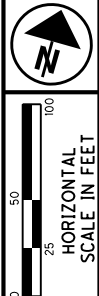
- ▣ EXISTING R/W MONUMENT BOX
- ▣ PROPOSED R/W MONUMENT BOX
- ⊙ EXISTING CONCRETE MONUMENT
- PROPOSED CONCRETE MONUMENT
- ✕ RAILROAD SPIKE FOUND
- ✕ RAILROAD SPIKE SET
- I.P.F. IRON PIN FOUND
- I.P.F. IRON PIN FOUND W/ ID CAP
- I.P.S. IRON PIN SET W/ ID CAP
- P.F. IRON PIPE FOUND
- P.S. IRON PIPE SET
- P.K.F. P.K. NAIL FOUND
- P.K.S. P.K. NAIL SET

**T-6-N, R-9-E
SECTION 31
PROVIDENCE TOWNSHIP
LUCAS COUNTY, OHIO**



CURVE 24-11
 P.I. STA. 10+78.24
 $\Delta = 17^\circ 04' 40''$ (RT)
 $D_c = 01^\circ 28' 00''$
 $R = 3906.53'$
 $T = 586.55'$
 $L = 1164.39'$
 $E = 43.79'$

NOTES
 THE PROPOSED RIGHT OF WAY SHALL BE REFERENCED FROM THE CENTERLINE OF RIGHT OF WAY.
 MONUMENTS REFERRED TO AS "IRON PINS SET" ARE 3/4 INCH DIAMETER BY 30 INCH LONG BARS WITH A 1 1/2 INCH DIAMETER ALUMINUM CAP.
 Δ DENOTES R/W ENCROACHMENT.



PID NO. **20404**

R/W DESIGNER: SEA
 R/W REVIEWER: KED

RIGHT OF WAY PLAN - US 24
 STA. 6+00 TO STA. 18+00

HEN / LUC-24-10-42 / 0.00

131 / 295

			224
			388
JDB	8/20/08	OWNERSHIP CHANGE PARCELS 290, 292, 292A & 293	740
REV. BY	DATE	DESCRIPTION	820
DATE COMPLETED		NOV. 3, 2006	

S:\Projects\Projects_K-O\O\HDR\80446\ROW\Sheets\Part_One\20404R062(224).dgn 12/19/2012 1:50:19 PM

MONUMENT LEGEND

- ◻ EXISTING R/W MONUMENT BOX
- ◻ PROPOSED R/W MONUMENT BOX
- ⊙ EXISTING CONCRETE MONUMENT
- PROPOSED CONCRETE MONUMENT
- ⊗ RAILROAD SPIKE FOUND
- ⊗ RAILROAD SPIKE SET
- I.P.F. IRON PIN FOUND
- I.P.F. IRON PIN FOUND W/ ID CAP
- I.P.S. IRON PIN SET W/ ID CAP
- ⊙ I.P.F. IRON PIPE FOUND
- ⊙ I.P.S. IRON PIPE SET
- ⊙ R.K.F. P.K. NAIL FOUND
- ⊙ R.K.S. P.K. NAIL SET

STRUCTURE KEY

- ◻ RESIDENTIAL
- ◼ COMMERCIAL
- ▨ OUT-BUILDING

NOTES

THE PROPOSED RIGHT OF WAY SHALL BE REFERENCED FROM THE CENTERLINE OF RIGHT OF WAY.

MONUMENTS REFERRED TO AS "IRON PINS SET" ARE 3/4 INCH DIAMETER BY 30 INCH LONG BARS WITH A 1 1/2 INCH DIAMETER ALUMINUM CAP.

△ DENOTES R/W ENCROACHMENT.

**T-6-N, R-9-E
NORTH MANOR TRACT
PROVIDENCE TOWNSHIP
LUCAS COUNTY, OHIO**

TRICOUNTY RURAL ELECTRIC EASEMENT
INST. # 20051128-0088149

CULTIVATED

SAMUEL E. CLINE, et al.
51-21364

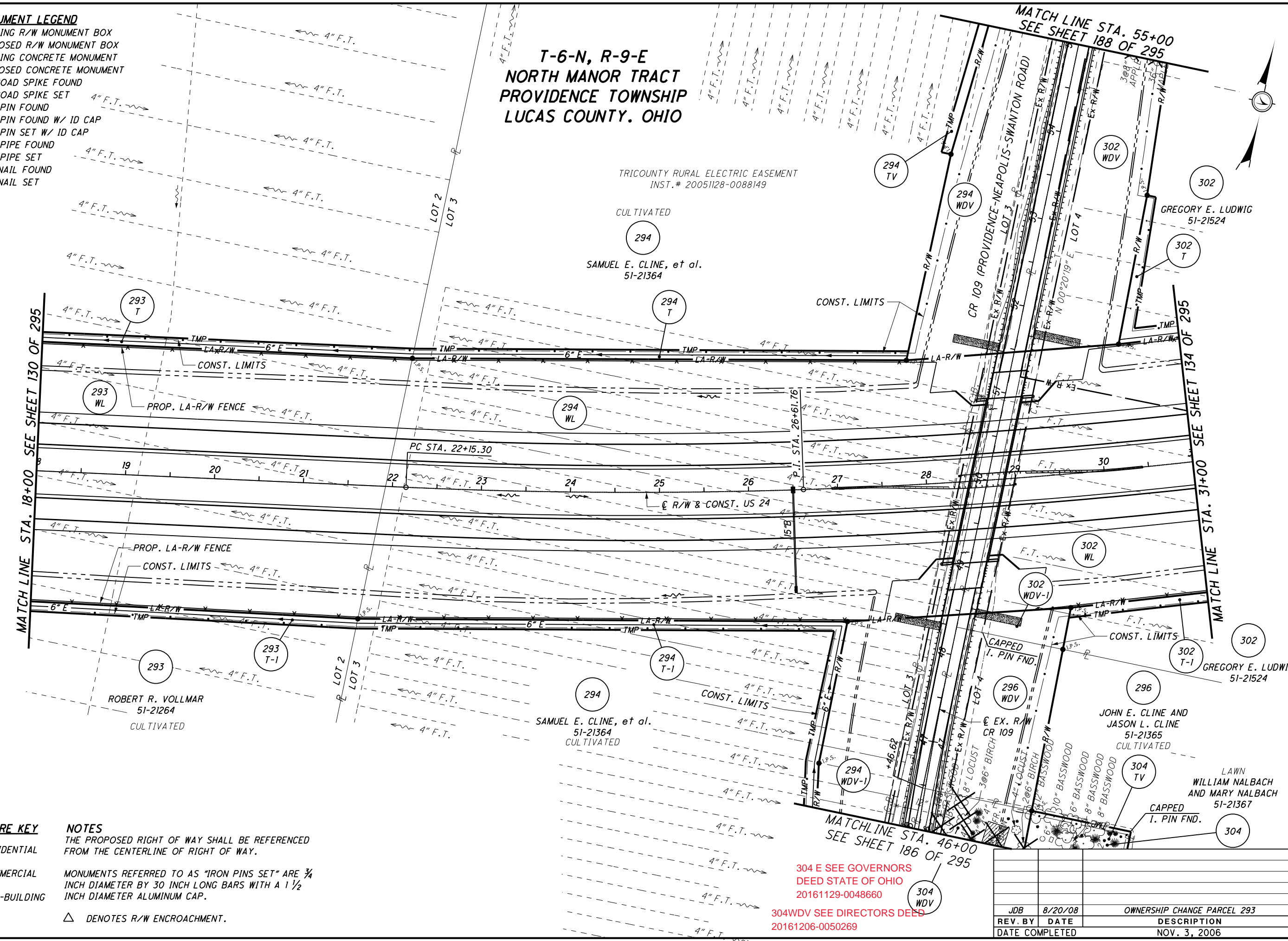
294

CONST. LIMITS

MATCH LINE STA. 55+00
SEE SHEET 188 OF 295

MATCH LINE STA. 18+00 SEE SHEET 130 OF 295


MATCH LINE STA. 31+00 SEE SHEET 134 OF 295



304 E SEE GOVERNORS
DEED STATE OF OHIO
20161129-0048660

304WDV SEE DIRECTORS DEED
20161206-0050269

REV. BY	DATE	DESCRIPTION
JDB	8/20/08	OWNERSHIP CHANGE PARCEL 293
REV. BY	DATE	DESCRIPTION
DATE COMPLETED		NOV. 3, 2006



PID NO. **20404**

R/W DESIGNER: SEA
R/W REVIEWER: KED

RIGHT OF WAY PLAN - US 24

STA. 18+00 TO STA. 31+00

HEN / LUC-24-10.42 / 0.00

132 / 295

225
388

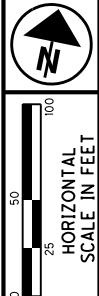
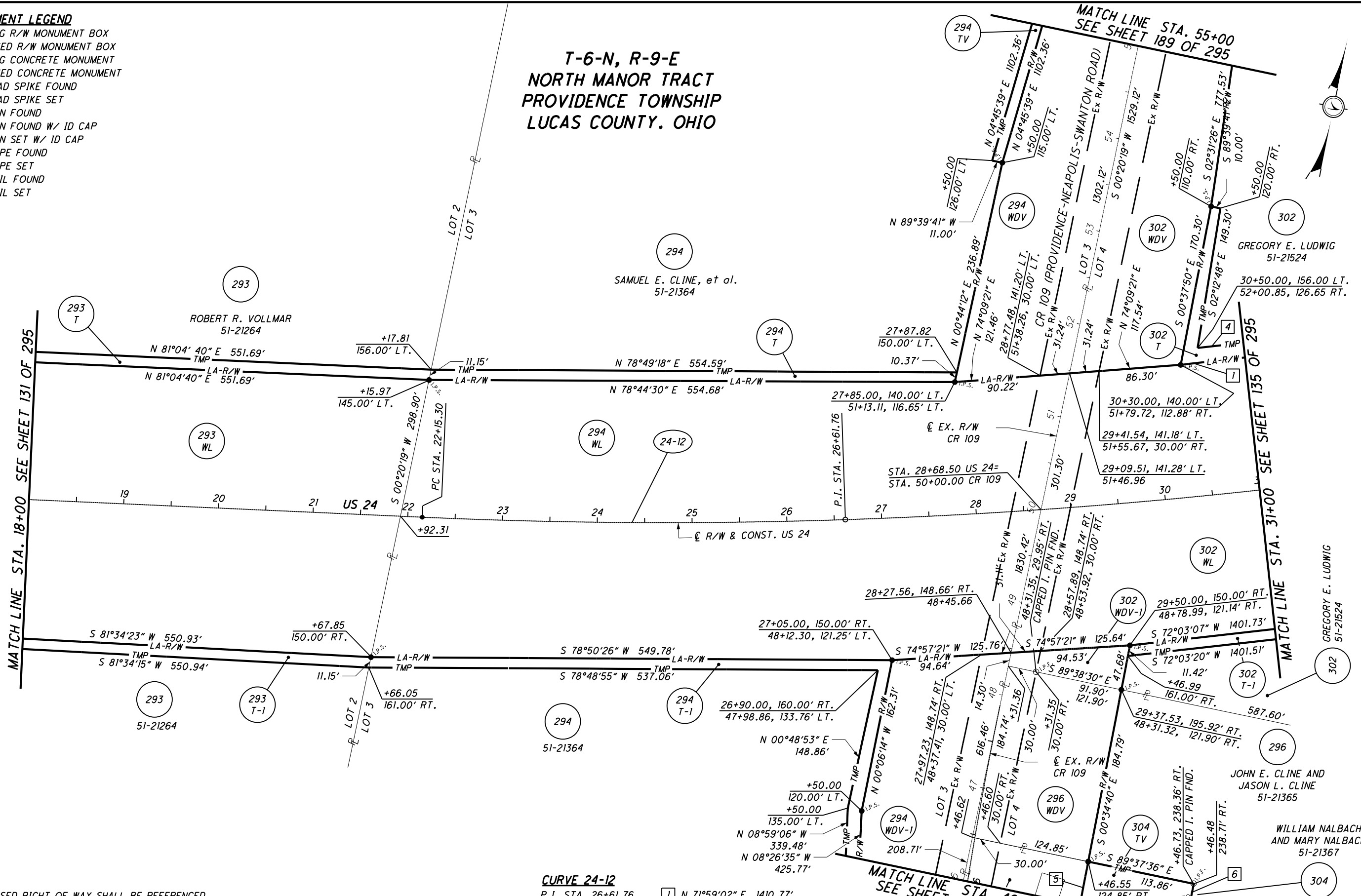
741
820

S:\Projects\Projects_K-O\OHD\80446\ROW\sheets\Part_One\20404RT067(225).dgn 12/19/2012 1:50:21 PM

MONUMENT LEGEND

- ◻ EXISTING R/W MONUMENT BOX
- ◻ PROPOSED R/W MONUMENT BOX
- ⊙ EXISTING CONCRETE MONUMENT
- PROPOSED CONCRETE MONUMENT
- ⊗ RAILROAD SPIKE FOUND
- ✱ RAILROAD SPIKE SET
- I.P.F. IRON PIN FOUND
- I.P.F. IRON PIN FOUND W/ ID CAP
- I.P.S. IRON PIN SET W/ ID CAP
- ⊙ I.P.F. IRON PIPE FOUND
- ⊙ I.P.S. IRON PIPE SET
- ⊙ P.K.F. P.K. NAIL FOUND
- ⊙ P.K.S. P.K. NAIL SET

**T-6-N, R-9-E
NORTH MANOR TRACT
PROVIDENCE TOWNSHIP
LUCAS COUNTY, OHIO**



PID NO. **20404**
R/W DESIGNER SEA
R/W REVIEWER KED

RIGHT OF WAY PLAN - US 24
STA. 18+00 TO STA. 31+00

HEN / LUC-24-10.42 / 0.00
133/295

226
388
742
820

NOTES
THE PROPOSED RIGHT OF WAY SHALL BE REFERENCED FROM THE CENTERLINE OF RIGHT OF WAY.

MONUMENTS REFERRED TO AS "IRON PINS SET" ARE 3/4 INCH DIAMETER BY 30 INCH LONG BARS WITH A 1/2 INCH DIAMETER ALUMINUM CAP.

△ DENOTES R/W ENCROACHMENT.

CURVE 24-12
P.I. STA. 26+61.76
Δ = 08°54'40" (LT)
Dc = 01°00'00"
R = 5729.58'
T = 446.46'
L = 891.11'
E = 17.37'

- 1 N 71°59'02" E 1410.77'
- 2 N 00°34'40" W 208.74'
- 3 S 00°20'19" W 208.71'
- 4 N 72°13'08" E 1394.37'
- 5 N 00°34'40" W 208.74'
- 6 S 00°20'19" W 208.71'

304 E SEE GOVERNORS DEED STATE OF OHIO 20161129-0048660
304 WDV SEE DIRECTORS DEED 20161206-0050269

REV. BY	DATE	DESCRIPTION
JDB	8/20/08	OWNERSHIP CHANGE PARCEL 293
JDB	3/05/07	CORRECTED DISTANCE EAST LINE 302WDV
DATE COMPLETED		NOV. 3, 2006

T-6-N, R-9-E
NORTH MANOR TRACT
PROVIDENCE TOWNSHIP
LUCAS COUNTY, OHIO

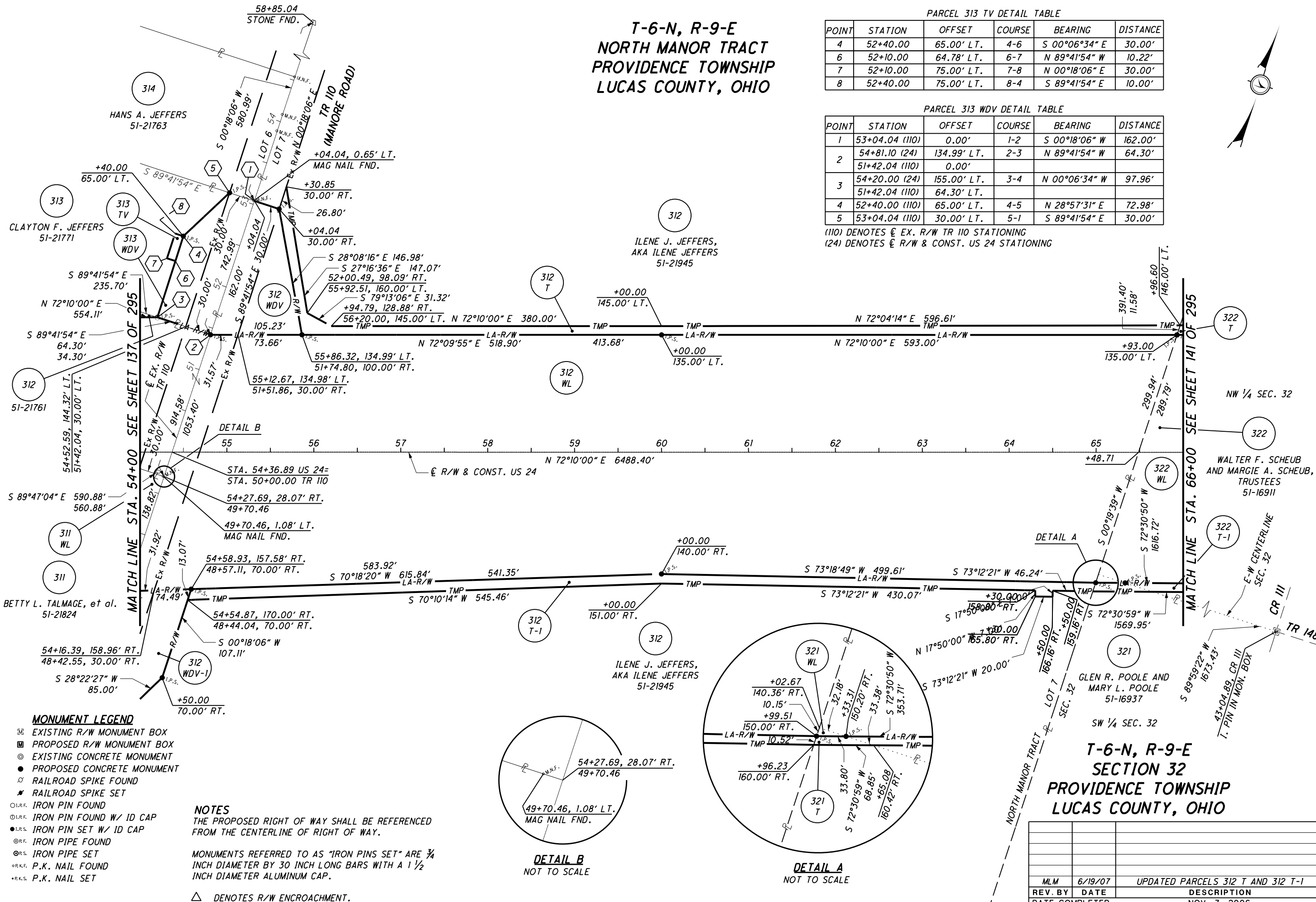
PARCEL 313 TV DETAIL TABLE

POINT	STATION	OFFSET	COURSE	BEARING	DISTANCE
4	52+40.00	65.00' LT.	4-6	S 00°06'34" E	30.00'
6	52+10.00	64.78' LT.	6-7	N 89°41'54" W	10.22'
7	52+10.00	75.00' LT.	7-8	N 00°18'06" E	30.00'
8	52+40.00	75.00' LT.	8-4	S 89°41'54" E	10.00'

PARCEL 313 WDV DETAIL TABLE

POINT	STATION	OFFSET	COURSE	BEARING	DISTANCE
1	53+04.04 (110)	0.00'	1-2	S 00°18'06" W	162.00'
2	54+81.10 (24)	134.99' LT.	2-3	N 89°41'54" W	64.30'
3	54+20.00 (24)	155.00' LT.	3-4	N 00°06'34" W	97.96'
	51+42.04 (110)	64.30' LT.			
4	52+40.00 (110)	65.00' LT.	4-5	N 28°57'31" E	72.98'
5	53+04.04 (110)	30.00' LT.	5-1	S 89°41'54" E	30.00'

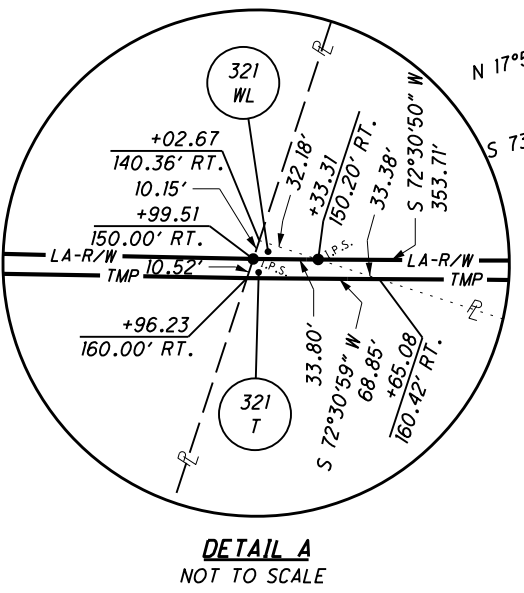
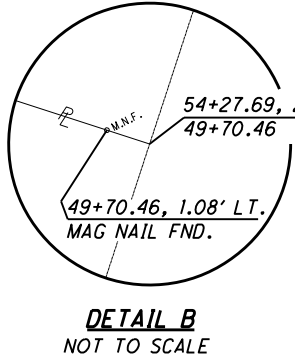
(110) DENOTES EX. R/W TR 110 STATIONING
(24) DENOTES EX. R/W & CONST. US 24 STATIONING



S:\Projects\Projects K-O\OHDR\80446\ROW\sheets\Part_One\20404R066(232).dgn 12/19/2012 1:50:31 PM

- MONUMENT LEGEND**
- EXISTING R/W MONUMENT BOX
 - PROPOSED R/W MONUMENT BOX
 - EXISTING CONCRETE MONUMENT
 - PROPOSED CONCRETE MONUMENT
 - RAILROAD SPIKE FOUND
 - RAILROAD SPIKE SET
 - IRON PIN FOUND
 - IRON PIN FOUND W/ ID CAP
 - IRON PIN SET W/ ID CAP
 - IRON PIPE FOUND
 - IRON PIPE SET
 - P.K. NAIL FOUND
 - P.K. NAIL SET

NOTES
THE PROPOSED RIGHT OF WAY SHALL BE REFERENCED FROM THE CENTERLINE OF RIGHT OF WAY.
MONUMENTS REFERRED TO AS "IRON PINS SET" ARE 3/4 INCH DIAMETER BY 30 INCH LONG BARS WITH A 1 1/2 INCH DIAMETER ALUMINUM CAP.
△ DENOTES R/W ENCROACHMENT.



MLM	DATE	DESCRIPTION
6/19/07	UPDATED PARCELS 312 T AND 312 T-1	
NOV. 3, 2006		

N

HORIZONTAL SCALE IN FEET

PID NO. **20404**

R/W DESIGNER SEA R/W REVIEWER KED

RIGHT OF WAY PLAN - US 24
STA. 54+00 TO STA. 66+00

HEN / LUC-24-10.42 / 0.00

139/295

232
388
748
820

MONUMENT LEGEND

- ▣ EXISTING R/W MONUMENT BOX
- ▣ PROPOSED R/W MONUMENT BOX
- ⊙ EXISTING CONCRETE MONUMENT
- PROPOSED CONCRETE MONUMENT
- ✱ RAILROAD SPIKE FOUND
- ✱ RAILROAD SPIKE SET
- I.P.F. IRON PIN FOUND
- ⊙ I.P.F. IRON PIN FOUND W/ ID CAP
- I.P.S. IRON PIN SET W/ ID CAP
- ⊙ I.P.F. IRON PIPE FOUND
- ⊙ I.P.S. IRON PIPE SET
- P.K.F. P.K. NAIL FOUND
- P.K.S. P.K. NAIL SET

CULTIVATED

312
ILENE J. JEFFERS,
AKA ILENE JEFFERS
51-21945

322
WALTER F. SCHEUB AND
MARGIE A. SCHEUB,
TRUSTEES
51-16911

**T-6-N, R-9-E
SECTION 32
PROVIDENCE TOWNSHIP
LUCAS COUNTY, OHIO**

324
CHARLOTTE SCHEUB,
TRUSTEE
51-16671

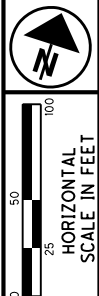
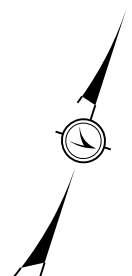
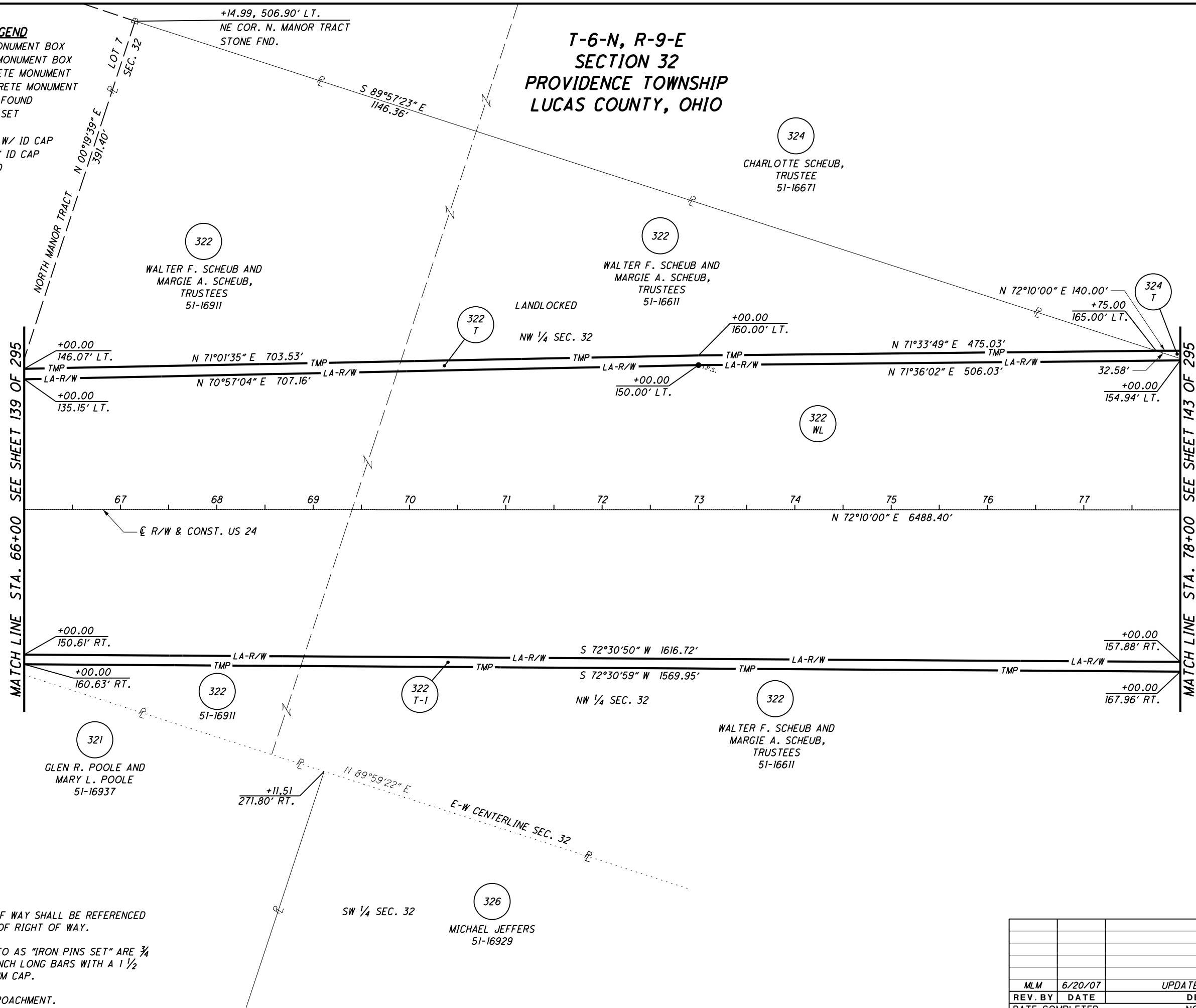
322
WALTER F. SCHEUB AND
MARGIE A. SCHEUB,
TRUSTEES
51-16611

322
WL

322
WALTER F. SCHEUB AND
MARGIE A. SCHEUB,
TRUSTEES
51-16611

321
GLEN R. POOLE AND
MARY L. POOLE
51-16937

326
MICHAEL JEFFERS
51-16929



PID NO.
20404

R/W DESIGNER
SEA
R/W REVIEWER
KED

RIGHT OF WAY PLAN - US 24
STA. 66+00 TO STA. 78+00

HEN / LUC-24-10.42 / 0.00

141 / 295

234
388
750
820

NOTES

THE PROPOSED RIGHT OF WAY SHALL BE REFERENCED FROM THE CENTERLINE OF RIGHT OF WAY.

MONUMENTS REFERRED TO AS "IRON PINS SET" ARE 3/4 INCH DIAMETER BY 30 INCH LONG BARS WITH A 1 1/2 INCH DIAMETER ALUMINUM CAP.

△ DENOTES R/W ENCROACHMENT.

MLM	6/20/07	UPDATED PARCEL 324 T
REV. BY	DATE	DESCRIPTION
DATE COMPLETED		NOV. 3, 2006

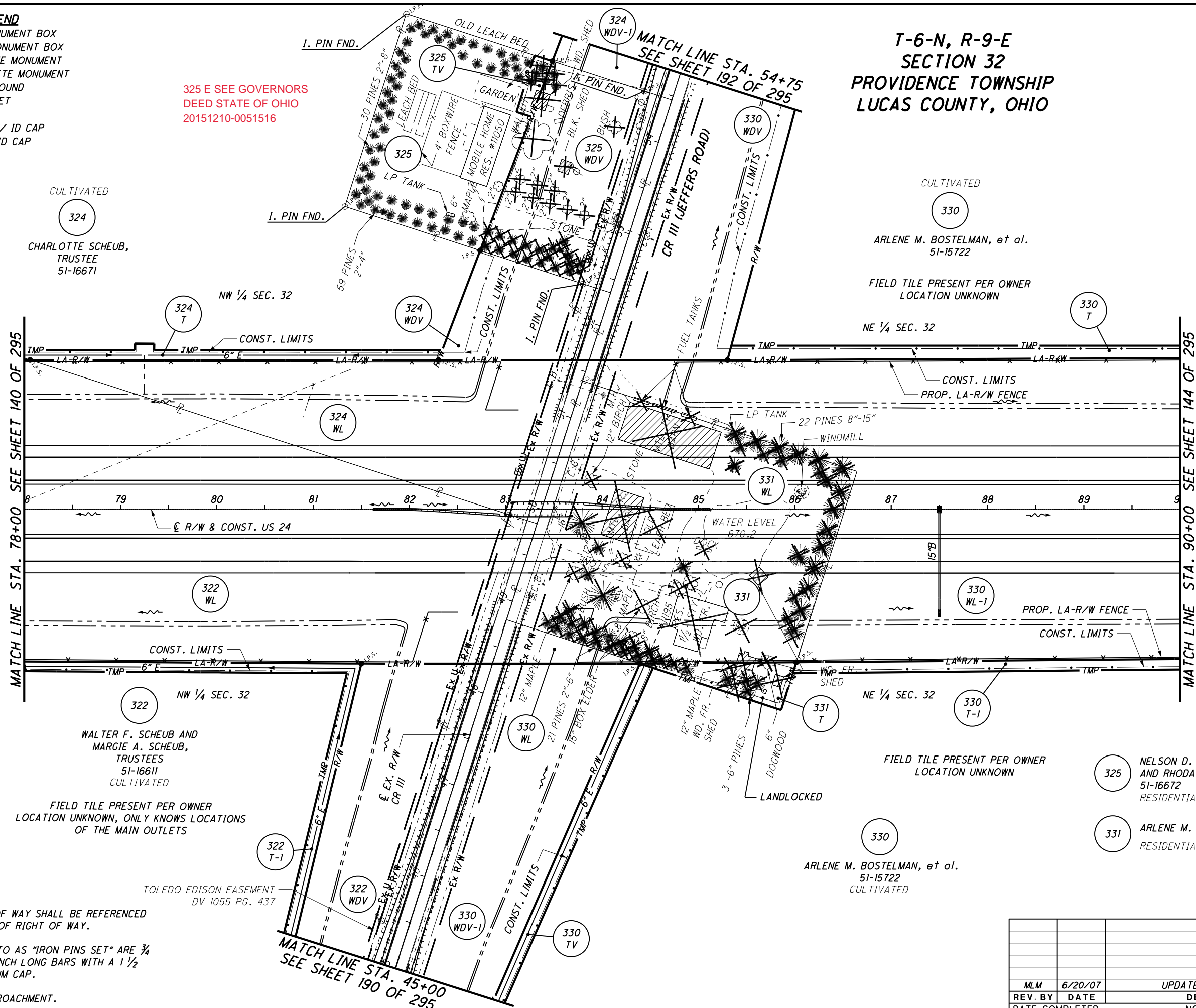
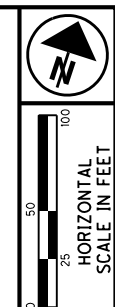
S:\Projects\Projects K-O\O\HDR\80446\ROW\Sheets\Part_One\20404R067(234).dgn 12/19/2012 1:50:33 PM

MONUMENT LEGEND

- ◻ EXISTING R/W MONUMENT BOX
- ◻ PROPOSED R/W MONUMENT BOX
- ⊙ EXISTING CONCRETE MONUMENT
- PROPOSED CONCRETE MONUMENT
- ⊙ RAILROAD SPIKE FOUND
- ✱ RAILROAD SPIKE SET
- I.P.F. IRON PIN FOUND
- ⊙ I.P.F. IRON PIN FOUND W/ ID CAP
- I.P.S. IRON PIN SET W/ ID CAP
- ⊙ I.P.F. IRON PIPE FOUND
- ⊙ I.P.S. IRON PIPE SET
- ⊙ P.K.F. P.K. NAIL FOUND
- ⊙ P.K.S. P.K. NAIL SET

325 E SEE GOVERNORS
DEED STATE OF OHIO
20151210-0051516

**T-6-N, R-9-E
SECTION 32
PROVIDENCE TOWNSHIP
LUCAS COUNTY, OHIO**



STRUCTURE KEY

- ◻ RESIDENTIAL
- ◼ COMMERCIAL
- ▨ OUT-BUILDING

FIELD TILE PRESENT PER OWNER
LOCATION UNKNOWN, ONLY KNOWS LOCATIONS
OF THE MAIN OUTLETS

NOTES

THE PROPOSED RIGHT OF WAY SHALL BE REFERENCED
FROM THE CENTERLINE OF RIGHT OF WAY.

MONUMENTS REFERRED TO AS "IRON PINS SET" ARE 3/4
INCH DIAMETER BY 30 INCH LONG BARS WITH A 1 1/2
INCH DIAMETER ALUMINUM CAP.

△ DENOTES R/W ENCROACHMENT.

- 325 NELSON D. SCHEUB
AND RHODA SCHEUB
51-16672
RESIDENTIAL
- 331 ARLENE M. BOSTELMAN, TRUSTEE
RESIDENTIAL

PID NO.
20404

R/W DESIGNER
SEA
R/W REVIEWER
KED

RIGHT OF WAY PLAN - US 24
STA. 78+00 TO STA. 90+00

HEN / LUC-24-10.42 / 0.00

142 / 295

MLM	6/20/07	UPDATED PARCEL 324 T	751
REV. BY	DATE	DESCRIPTION	820
DATE COMPLETED		NOV. 3, 2006	

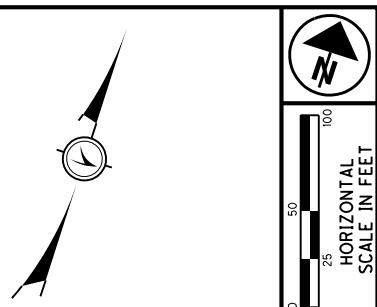
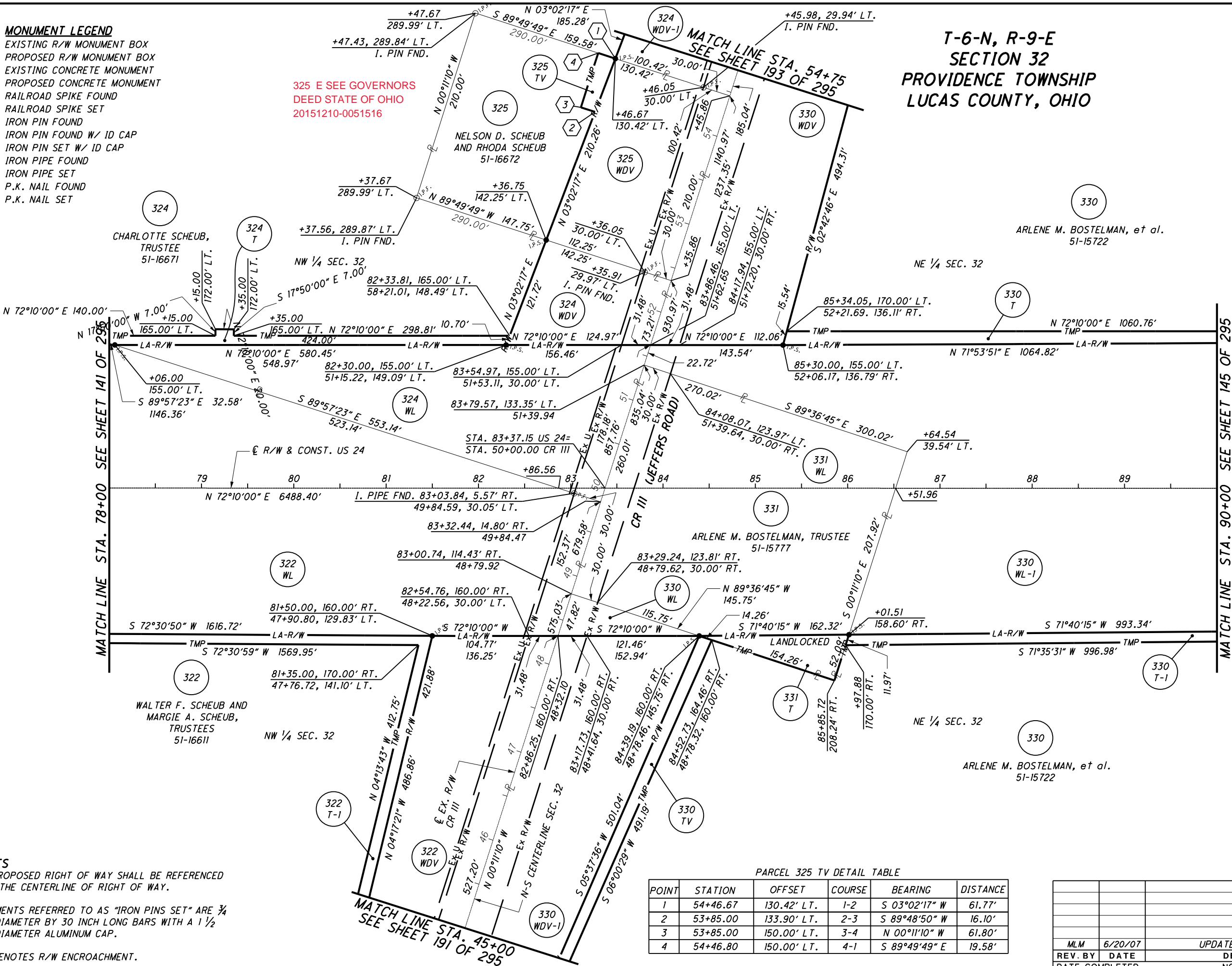
S:\Projects\Projects_K-O\OHD\80446\ROM\Sheets\Part_One\20404RT02(235).dgn 12/19/2012 1:50:35 PM

MONUMENT LEGEND

- ▣ EXISTING R/W MONUMENT BOX
- ▣ PROPOSED R/W MONUMENT BOX
- ⊙ EXISTING CONCRETE MONUMENT
- PROPOSED CONCRETE MONUMENT
- ✱ RAILROAD SPIKE FOUND
- ✱ RAILROAD SPIKE SET
- I.P.F. IRON PIN FOUND
- I.P.F. IRON PIN FOUND W/ ID CAP
- I.P.S. IRON PIN SET W/ ID CAP
- ⊙ I.P.F. IRON PIPE FOUND
- I.P.S. IRON PIPE SET
- P.K.F. P.K. NAIL FOUND
- P.K.S. P.K. NAIL SET

325 E SEE GOVERNORS
DEED STATE OF OHIO
20151210-0051516

**T-6-N, R-9-E
SECTION 32
PROVIDENCE TOWNSHIP
LUCAS COUNTY, OHIO**



PID NO. **20404**

R/W DESIGNER SEA
R/W REVIEWER KED

RIGHT OF WAY PLAN - US 24
STA. 78+00 TO STA. 90+00

HEN / LUC-24-10.42 / 0.00
143 / 295

236
388
752
820

NOTES
THE PROPOSED RIGHT OF WAY SHALL BE REFERENCED FROM THE CENTERLINE OF RIGHT OF WAY.

MONUMENTS REFERRED TO AS "IRON PINS SET" ARE 3/4 INCH DIAMETER BY 30 INCH LONG BARS WITH A 1/2 INCH DIAMETER ALUMINUM CAP.

△ DENOTES R/W ENCROACHMENT.

PARCEL 325 TV DETAIL TABLE

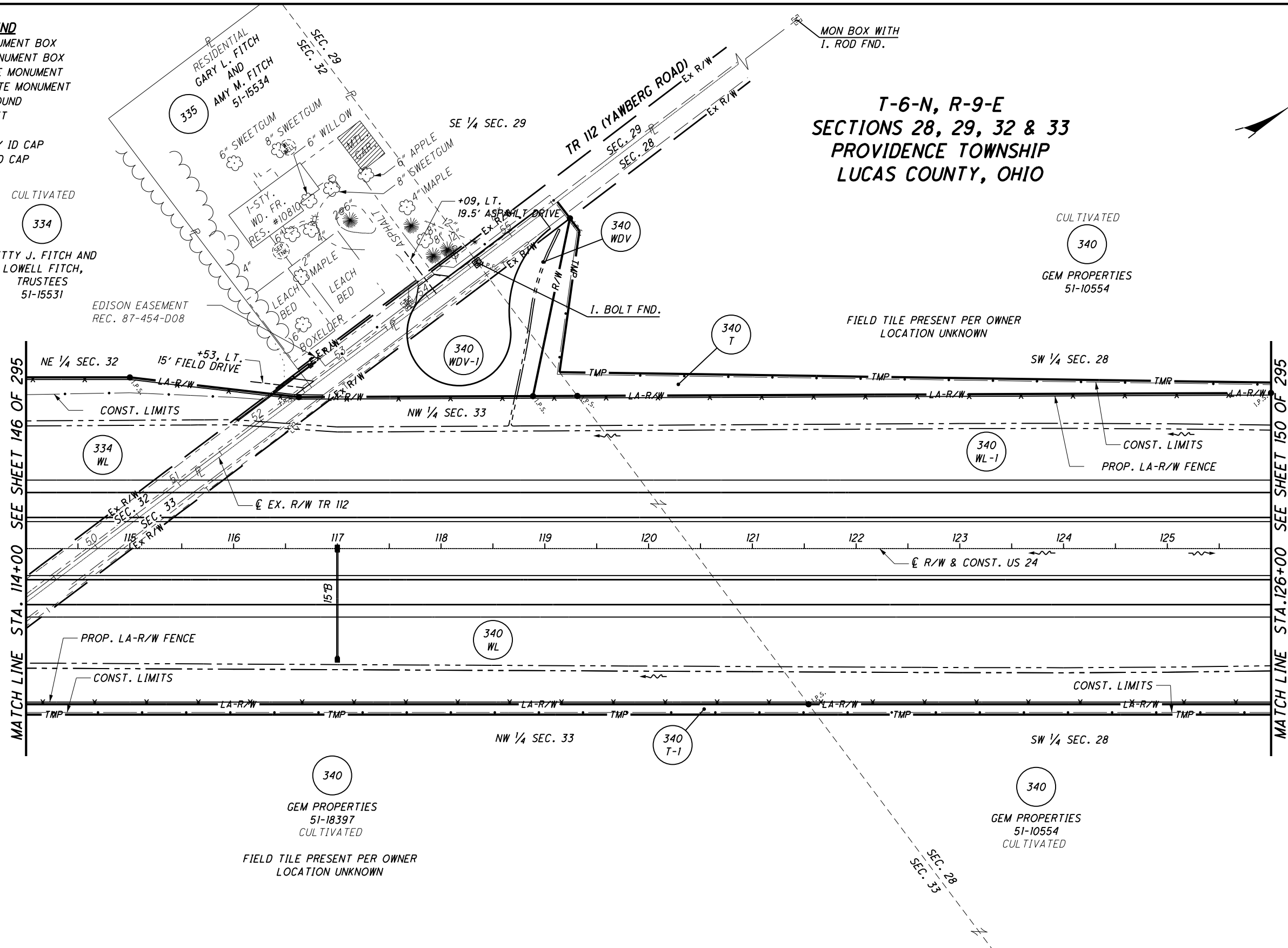
POINT	STATION	OFFSET	COURSE	BEARING	DISTANCE
1	54+46.67	130.42' LT.	1-2	S 03°02'17" W	61.77'
2	53+85.00	133.90' LT.	2-3	S 89°48'50" W	16.10'
3	53+85.00	150.00' LT.	3-4	N 00°11'10" W	61.80'
4	54+46.80	150.00' LT.	4-1	S 89°49'49" E	19.58'

REV. BY	DATE	DESCRIPTION
MLM	6/20/07	UPDATED PARCEL 324 T
REV. BY	DATE	DESCRIPTION
DATE COMPLETED		NOV. 3, 2006

S:\Projects\Projects K-O\O\HDR\80446\ROW\Sheets\Part_One\20404R068(236).dgn 12/19/2012 1:50:37 PM

MONUMENT LEGEND

- ☐ EXISTING R/W MONUMENT BOX
- ▣ PROPOSED R/W MONUMENT BOX
- ⊙ EXISTING CONCRETE MONUMENT
- PROPOSED CONCRETE MONUMENT
- ⊕ RAILROAD SPIKE FOUND
- * RAILROAD SPIKE SET
- I.P.F. IRON PIN FOUND
- ⊖ I.P.F. IRON PIN FOUND W/ ID CAP
- ⊙ I.P.S. IRON PIN SET W/ ID CAP
- ⊖ I.P.F. IRON PIPE FOUND
- ⊙ I.P.S. IRON PIPE SET
- ⊕ P.K.F. P.K. NAIL FOUND
- * P.K.S. P.K. NAIL SET



**T-6-N, R-9-E
SECTIONS 28, 29, 32 & 33
PROVIDENCE TOWNSHIP
LUCAS COUNTY, OHIO**

MATCH LINE STA. 114+00 SEE SHEET 146 OF 295

MATCH LINE STA. 126+00 SEE SHEET 150 OF 295

STRUCTURE KEY

- RESIDENTIAL
- COMMERCIAL
- ▨ OUT-BUILDING

NOTES

THE PROPOSED RIGHT OF WAY SHALL BE REFERENCED FROM THE CENTERLINE OF RIGHT OF WAY.

MONUMENTS REFERRED TO AS "IRON PINS SET" ARE 3/4 INCH DIAMETER BY 30 INCH LONG BARS WITH A 1 1/2 INCH DIAMETER ALUMINUM CAP.

△ DENOTES R/W ENCROACHMENT.

REV. BY	DATE	DESCRIPTION
JDB	8/14/08	DELETED PARCEL 335TV
TCJ	01/16/08	ADDED FIELD DRIVE
REV. BY	DATE	DESCRIPTION
DATE COMPLETED		NOV. 3, 2006



HORIZONTAL SCALE IN FEET

0 25 50 100

PID NO. **20404**

R/W DESIGNER SEA R/W REVIEWER KED

RIGHT OF WAY PLAN - US 24

STA. 114+00 TO STA. 126+00

HEN / LUC-24-10.42 / 0.00

148 / 295

(241)

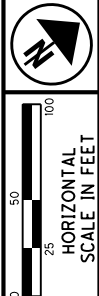
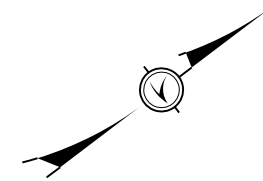
(388)

(757)

(820)

S:\Projects\Projects K-O\O\HDR\80446\ROW\Sheets\Part_One\20404RT075(241).dgn 12/19/2012 1:50:43 PM

T-6-N, R-9-E
SECTION 28
PROVIDENCE TOWNSHIP
LUCAS COUNTY, OHIO



PID NO.
20404

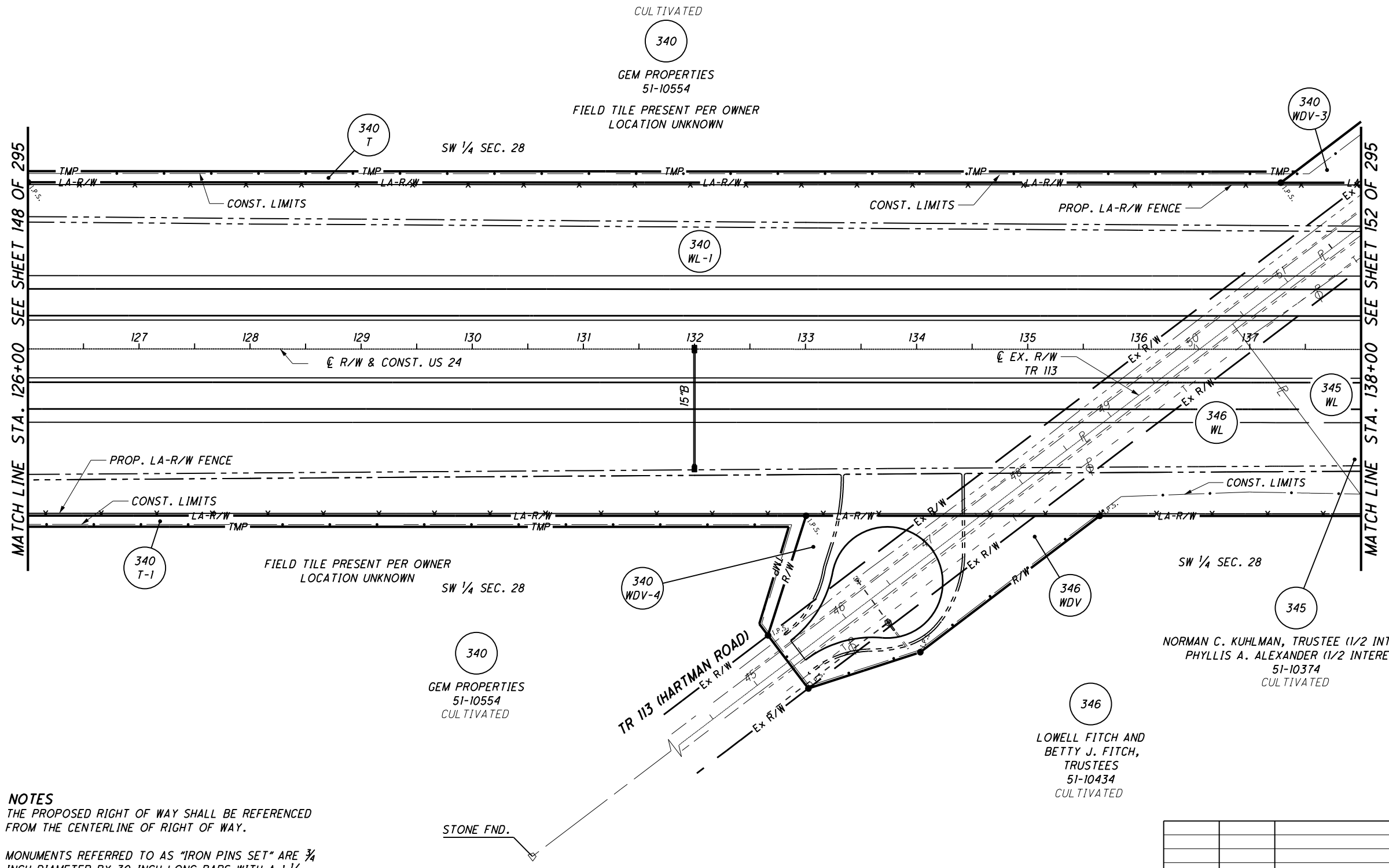
R/W DESIGNER
SEA
R/W REVIEWER
KED

RIGHT OF WAY PLAN - US 24
STA. 126+00 TO STA. 138+00

HEN / LUC-24-10.42 / 0.00
150 / 295

243
388
759
820

- MONUMENT LEGEND**
- ▭ EXISTING R/W MONUMENT BOX
 - ▭ PROPOSED R/W MONUMENT BOX
 - ⊙ EXISTING CONCRETE MONUMENT
 - PROPOSED CONCRETE MONUMENT
 - ✕ RAILROAD SPIKE FOUND
 - ✕ RAILROAD SPIKE SET
 - I.P.F. IRON PIN FOUND
 - ⊙ I.P.F. IRON PIN FOUND W/ ID CAP
 - I.P.S. IRON PIN SET W/ ID CAP
 - ⊙ I.P.F. IRON PIPE FOUND
 - ⊙ I.P.S. IRON PIPE SET
 - P.K.F. P.K. NAIL FOUND
 - P.K.S. P.K. NAIL SET



- STRUCTURE KEY**
- RESIDENTIAL
 - COMMERCIAL
 - ▨ OUT-BUILDING

NOTES
THE PROPOSED RIGHT OF WAY SHALL BE REFERENCED FROM THE CENTERLINE OF RIGHT OF WAY.
MONUMENTS REFERRED TO AS "IRON PINS SET" ARE 3/4 INCH DIAMETER BY 30 INCH LONG BARS WITH A 1 1/2 INCH DIAMETER ALUMINUM CAP.
△ DENOTES R/W ENCROACHMENT.

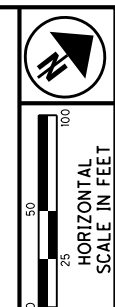
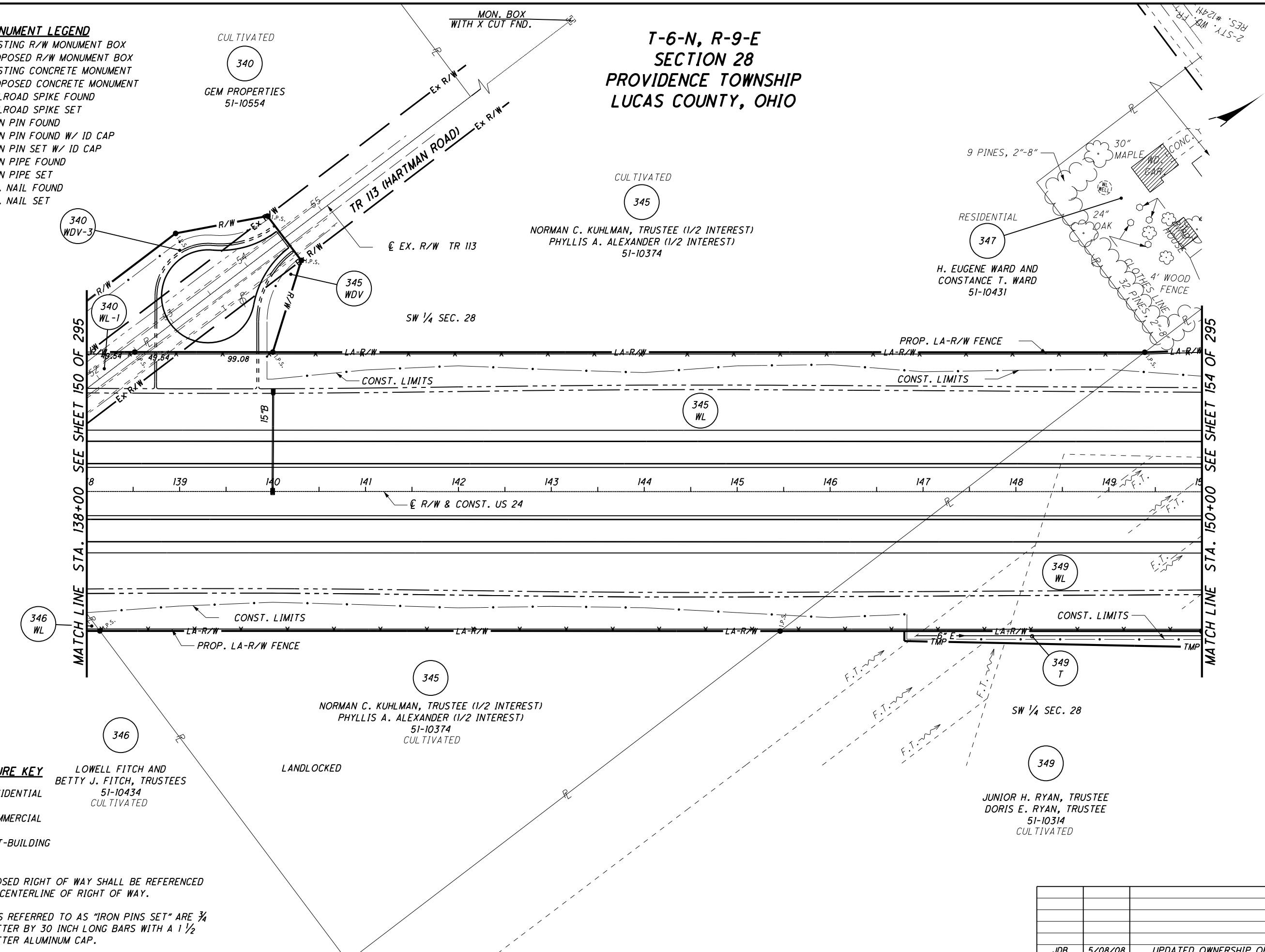
REV. BY	DATE	DESCRIPTION
JDB	5/08/08	UPDATED OWNERSHIP OF PARCEL 345
DATE COMPLETED		NOV. 3, 2006

S:\Projects\Projects K-O\O\HDR\80446\ROW\sheet\Part_One\20404RT076(243).dgn 12/19/2012 1:50:45 PM

MONUMENT LEGEND

- ▣ EXISTING R/W MONUMENT BOX
- ▣ PROPOSED R/W MONUMENT BOX
- ⊙ EXISTING CONCRETE MONUMENT
- PROPOSED CONCRETE MONUMENT
- ✕ RAILROAD SPIKE FOUND
- ✕ RAILROAD SPIKE SET
- I.P.F. IRON PIN FOUND
- I.P.F. IRON PIN FOUND W/ ID CAP
- I.P.S. IRON PIN SET W/ ID CAP
- ⊙ I.P.F. IRON PIPE FOUND
- I.P.S. IRON PIPE SET
- P.K.F. P.K. NAIL FOUND
- P.K.S. P.K. NAIL SET

**T-6-N, R-9-E
SECTION 28
PROVIDENCE TOWNSHIP
LUCAS COUNTY, OHIO**



PID NO. **20404**
R/W DESIGNER SEA R/W REVIEWER KED

RIGHT OF WAY PLAN - US 24
STA. 138+00 TO STA. 150+00

HEN / LUC-24-10.42 / 0.00

152 / 295

			245
			388
JDB	5/08/08	UPDATED OWNERSHIP OF PARCEL 345	761
REV. BY	DATE	DESCRIPTION	820
DATE COMPLETED		NOV. 3, 2006	

STRUCTURE KEY

- ▣ RESIDENTIAL
 - ▣ COMMERCIAL
 - ▣ OUT-BUILDING
- LOWELL FITCH AND BETTY J. FITCH, TRUSTEES
51-10434
CULTIVATED
- LANDLOCKED

NOTES
THE PROPOSED RIGHT OF WAY SHALL BE REFERENCED FROM THE CENTERLINE OF RIGHT OF WAY.

MONUMENTS REFERRED TO AS "IRON PINS SET" ARE 3/4 INCH DIAMETER BY 30 INCH LONG BARS WITH A 1 1/2 INCH DIAMETER ALUMINUM CAP.

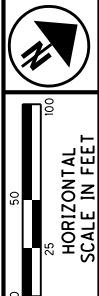
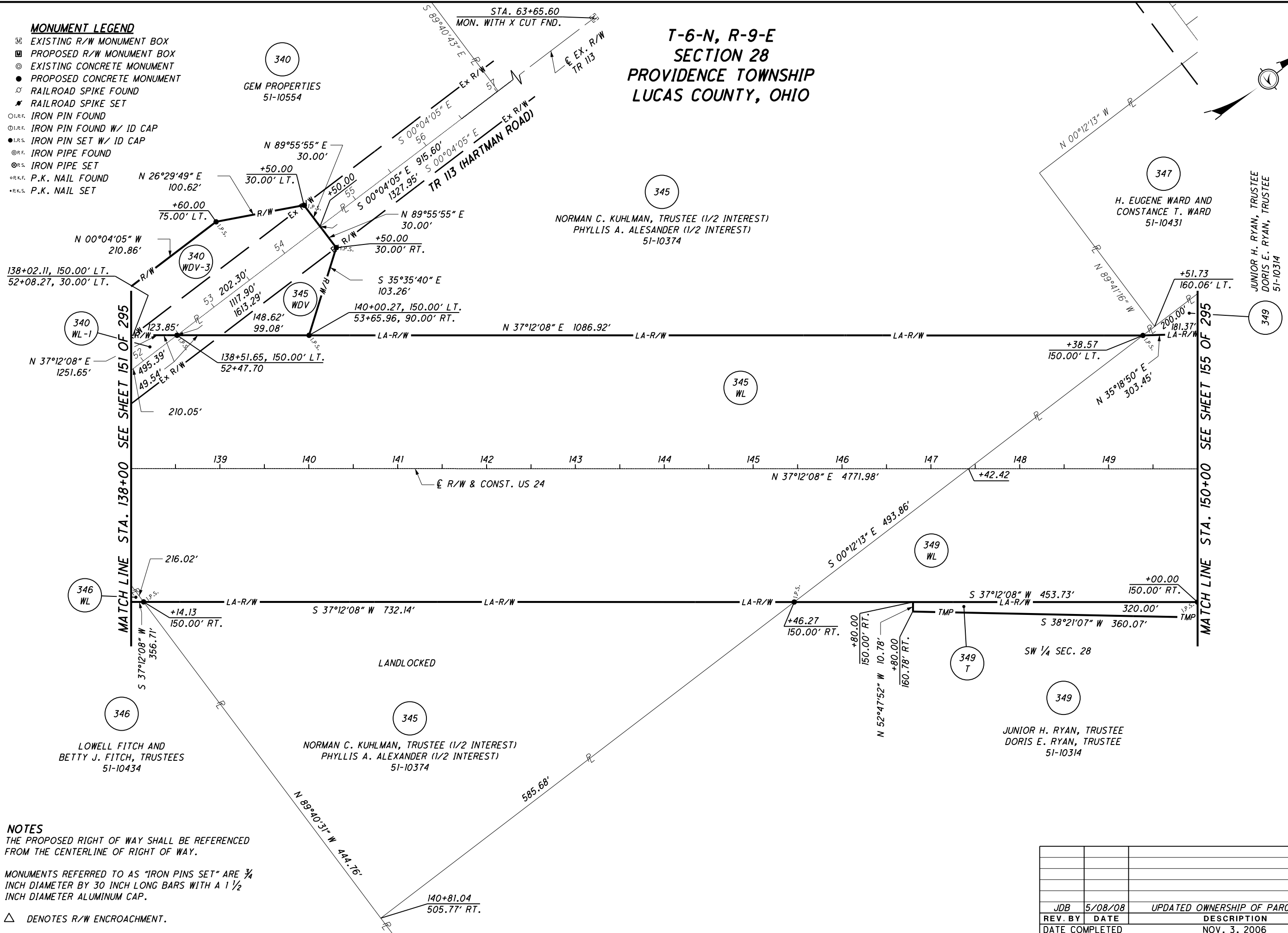
△ DENOTES R/W ENCROACHMENT.

S:\Projects\Projects_K-O\O\HDR\80446\ROW\Sheets\Part_One\20404RT071(245).dgn 12/19/2012 1:50:48 PM

MONUMENT LEGEND

- ▣ EXISTING R/W MONUMENT BOX
- ▣ PROPOSED R/W MONUMENT BOX
- ⊙ EXISTING CONCRETE MONUMENT
- PROPOSED CONCRETE MONUMENT
- ✕ RAILROAD SPIKE FOUND
- ✕ RAILROAD SPIKE SET
- I.P.F. IRON PIN FOUND
- I.P.F. IRON PIN FOUND W/ ID CAP
- I.P.S. IRON PIN SET W/ ID CAP
- I.P.F. IRON PIPE FOUND
- I.P.S. IRON PIPE SET
- P.K.F. P.K. NAIL FOUND
- P.K.S. P.K. NAIL SET

**T-6-N, R-9-E
SECTION 28
PROVIDENCE TOWNSHIP
LUCAS COUNTY, OHIO**



PID NO. **20404**
R/W DESIGNER SEA
R/W REVIEWER KED

RIGHT OF WAY PLAN - US 24
STA. 138+00 TO STA. 150+00

HEN / LUC-24-10.42 / 0.00
153 / 295

			246
			388
JDB	5/08/08	UPDATED OWNERSHIP OF PARCEL 345	762
REV. BY	DATE	DESCRIPTION	820
DATE COMPLETED		NOV. 3, 2006	

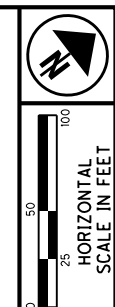
NOTES
THE PROPOSED RIGHT OF WAY SHALL BE REFERENCED FROM THE CENTERLINE OF RIGHT OF WAY.

MONUMENTS REFERRED TO AS "IRON PINS SET" ARE 3/4 INCH DIAMETER BY 30 INCH LONG BARS WITH A 1 1/2 INCH DIAMETER ALUMINUM CAP.

△ DENOTES R/W ENCROACHMENT.

S:\Projects\Projects K-O\O\HDR\80446\ROW\sheets\Part_One\20404R073(246).dgn 12/19/2012 1:50:49 PM

**T-6-N, R-9-E
SECTION 28
PROVIDENCE TOWNSHIP
LUCAS COUNTY, OHIO**



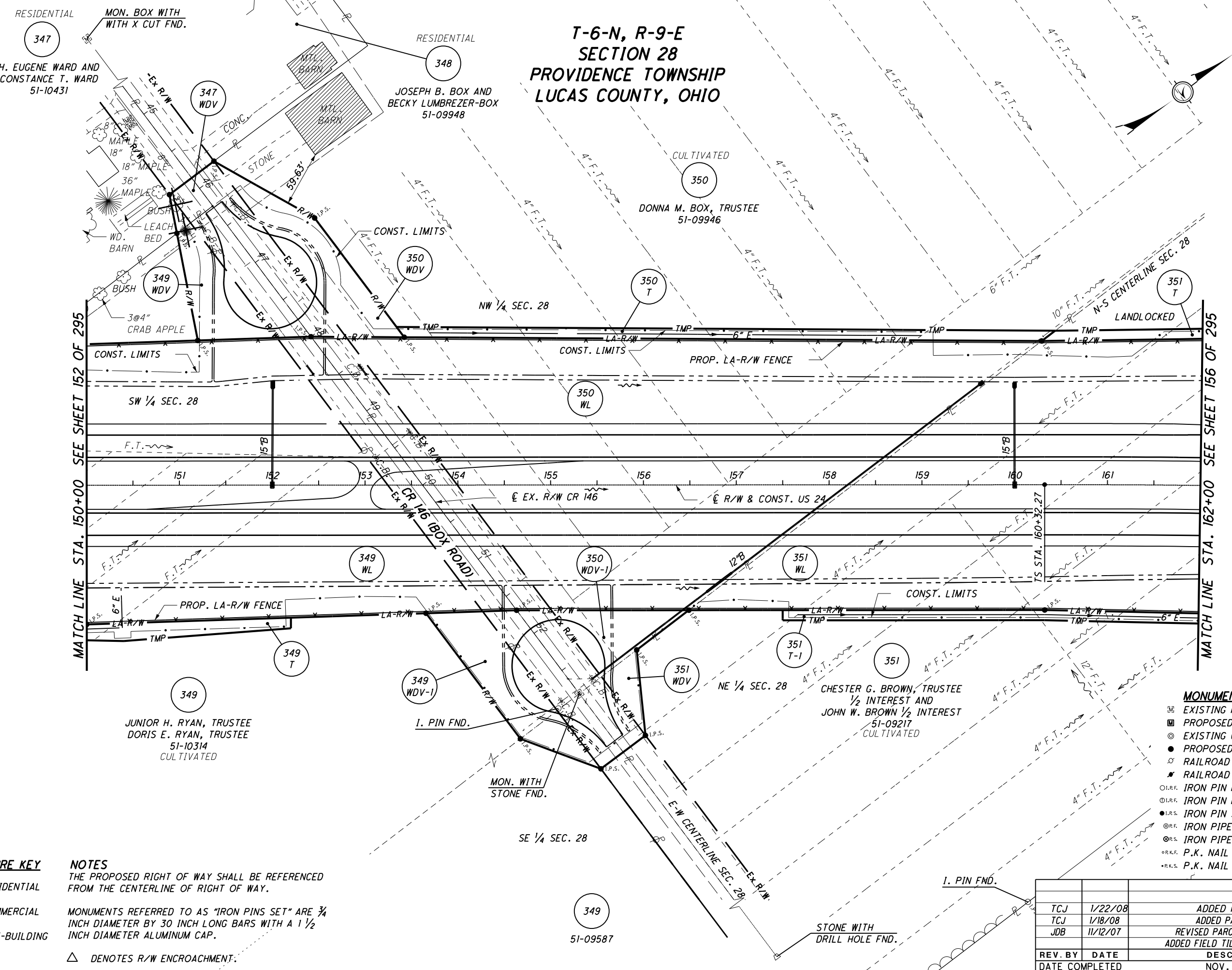
PID NO. **20404**
R/W DESIGNER SEA
R/W REVIEWER KED

RIGHT OF WAY PLAN - US 24
STA. 150+00 TO STA. 162+00

HEN / LUC-24-10.42 / 0.00

154 / 295

247
388
763
820



STRUCTURE KEY

	RESIDENTIAL
	COMMERCIAL
	OUT-BUILDING

NOTES
THE PROPOSED RIGHT OF WAY SHALL BE REFERENCED FROM THE CENTERLINE OF RIGHT OF WAY.
MONUMENTS REFERRED TO AS "IRON PINS SET" ARE 3/4 INCH DIAMETER BY 30 INCH LONG BARS WITH A 1 1/2 INCH DIAMETER ALUMINUM CAP.
△ DENOTES R/W ENCROACHMENT.

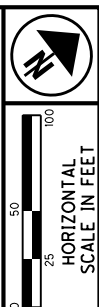
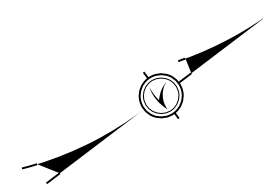
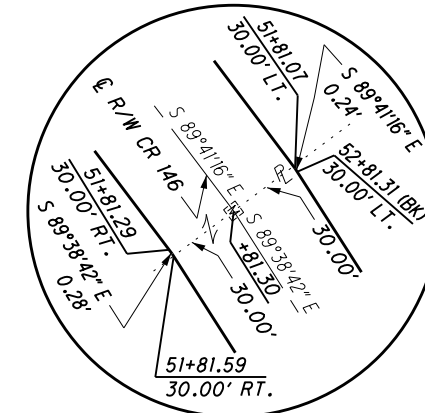
MONUMENT LEGEND

	EXISTING R/W MONUMENT BOX
	PROPOSED R/W MONUMENT BOX
	EXISTING CONCRETE MONUMENT
	PROPOSED CONCRETE MONUMENT
	RAILROAD SPIKE FOUND
	RAILROAD SPIKE SET
	IRON PIN FOUND
	IRON PIN FOUND W/ ID CAP
	IRON PIN SET W/ ID CAP
	IRON PIPE FOUND
	IRON PIPE SET
	P.K. NAIL FOUND
	P.K. NAIL SET

TCJ	1/22/08	ADDED PIPE SIZE
TCJ	1/18/08	ADDED PARCEL 350 T
JDB	11/12/07	REVISED PARCEL 350WDV-1 AND ADDED FIELD TILE TO PARCEL 350
REV. BY	DATE	DESCRIPTION
	DATE COMPLETED	NOV. 3, 2006

S:\Projects\Projects K-O\OHDR\80446\ROW\Sheets\Part_One\20404RT07B(247).dgn 12/19/2012 1:50:51 PM

T-6-N, R-9-R
SECTION 28
PROVIDENCE TOWNSHIP
LUCAS COUNTY, OHIO



PID NO.
20404

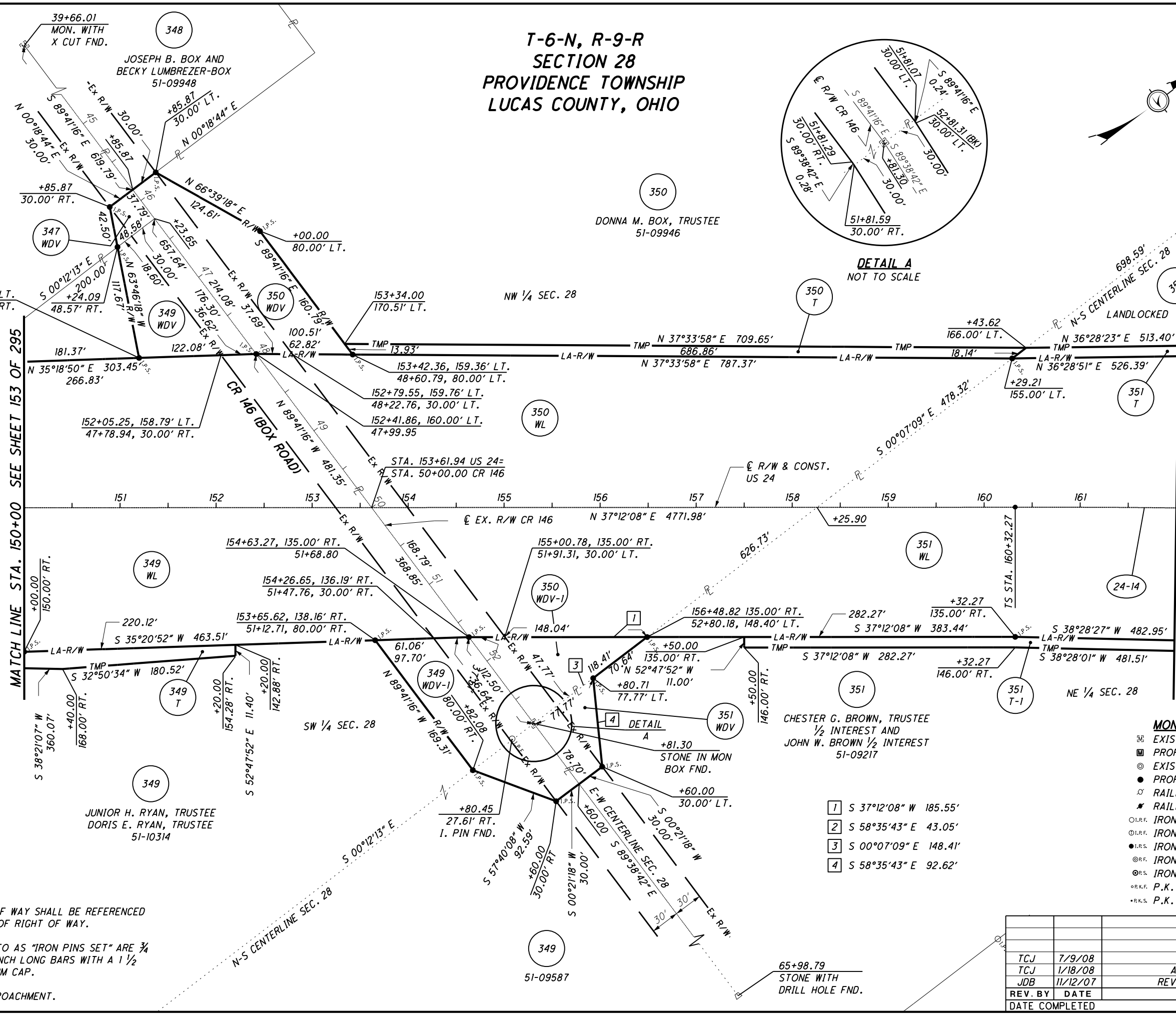
R/W DESIGNER
SEA
R/W REVIEWER
KED

RIGHT OF WAY PLAN - US 24
STA. 150+00 TO STA. 162+00

HEN / LUC-24-10.42 / 0.00

155 / 295

248
388
764
820



CURVE 24-14
P.I. STA. 172+47.61
 $\Delta = 53^{\circ}30'16''$ (RT)
 $Dc = 03^{\circ}00'00''$
 $R = 1909.86'$
 $\theta s = 07^{\circ}30'00''$
 $LT = 333.63'$
 $ST = 166.94'$
 $x = 499.14'$
 $y = 21.79'$
 $k = 249.86'$
 $p = 5.45'$
 $\Delta c = 38^{\circ}30'16''$ (RT)
 $Lc = 1283.48'$
 $Ts = 1215.35'$
 $Es = 235.04'$

- MONUMENT LEGEND**
- ☐ EXISTING R/W MONUMENT BOX
 - ▣ PROPOSED R/W MONUMENT BOX
 - ⊙ EXISTING CONCRETE MONUMENT
 - PROPOSED CONCRETE MONUMENT
 - ⊗ RAILROAD SPIKE FOUND
 - ⊛ RAILROAD SPIKE SET
 - I.P.F. IRON PIN FOUND
 - ⊙ I.P.F. IRON PIN FOUND W/ ID CAP
 - I.P.S. IRON PIN SET W/ ID CAP
 - ⊙ I.P.F. IRON PIPE FOUND
 - ⊙ I.P.S. IRON PIPE SET
 - ⊙ P.K.F. P.K. NAIL FOUND
 - ⊙ R.K.S. P.K. NAIL SET

- 1 S 37°12'08" W 185.55'
- 2 S 58°35'43" E 43.05'
- 3 S 00°07'09" E 148.41'
- 4 S 58°35'43" E 92.62'

NOTES
THE PROPOSED RIGHT OF WAY SHALL BE REFERENCED FROM THE CENTERLINE OF RIGHT OF WAY.
MONUMENTS REFERRED TO AS "IRON PINS SET" ARE 3/4 INCH DIAMETER BY 30 INCH LONG BARS WITH A 1 1/2 INCH DIAMETER ALUMINUM CAP.
△ DENOTES R/W ENCROACHMENT.

REV. BY	DATE	DESCRIPTION
TCJ	7/9/08	REVISED DETAL A
TCJ	1/18/08	ADDED PARCEL 350 T
JDB	11/12/07	REVISED PARCEL 350WDV-1
DATE COMPLETED		NOV. 3, 2006

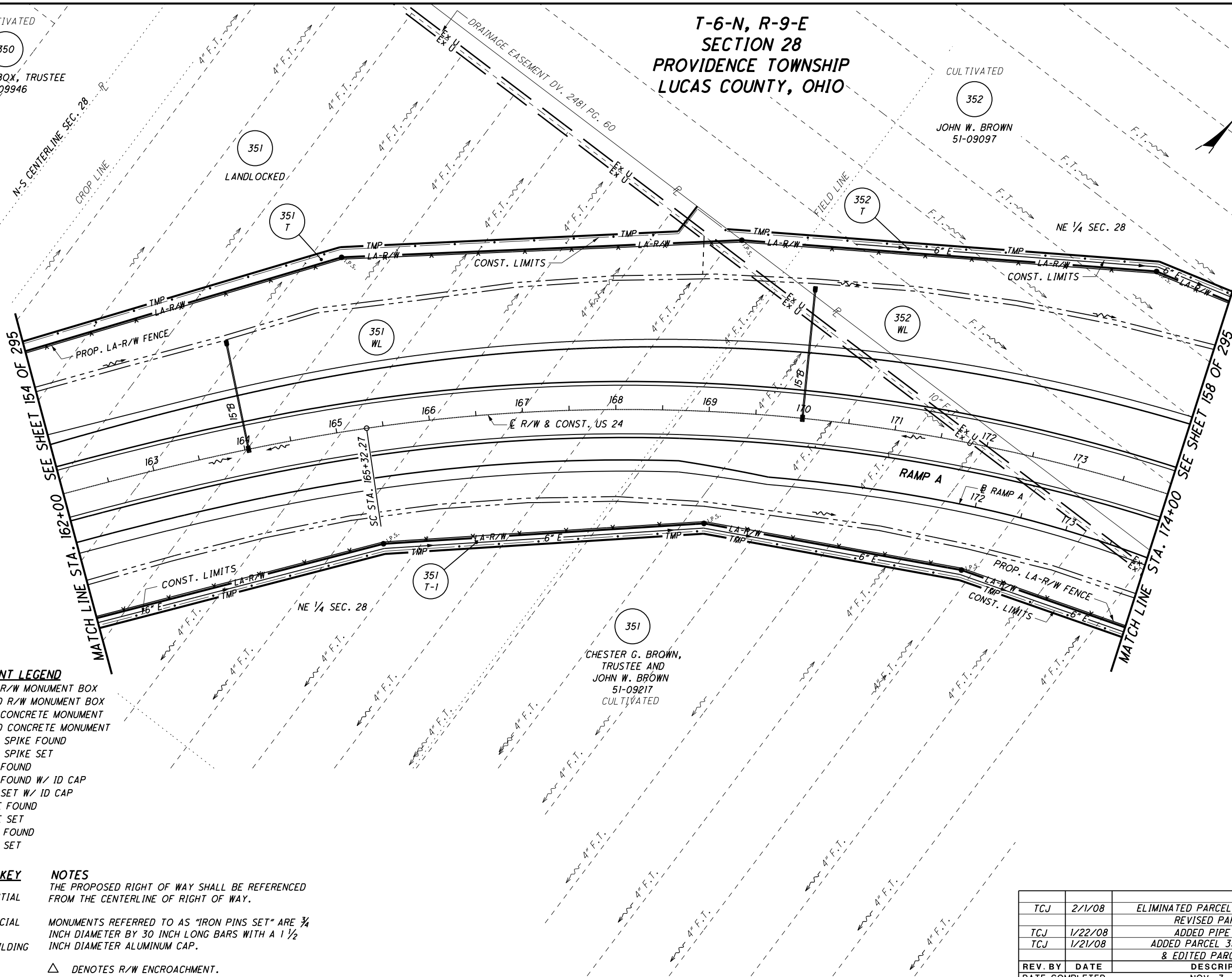
S:\Projects\Projects K-O\O\HDR\80446\ROW\sheets\Part_One\20404R074(248).dgn 12/19/2012 1:50:52 PM

T-6-N, R-9-E
SECTION 28
PROVIDENCE TOWNSHIP
LUCAS COUNTY, OHIO

CULTIVATED
350
DONNA M. BOX, TRUSTEE
51-09946

CULTIVATED
352
JOHN W. BROWN
51-09097

351
CHESTER G. BROWN,
TRUSTEE AND
JOHN W. BROWN
51-09217
CULTIVATED



MONUMENT LEGEND

- ☐ EXISTING R/W MONUMENT BOX
- ▣ PROPOSED R/W MONUMENT BOX
- EXISTING CONCRETE MONUMENT
- PROPOSED CONCRETE MONUMENT
- ⊙ RAILROAD SPIKE FOUND
- ⊙ RAILROAD SPIKE SET
- I.P.F. IRON PIN FOUND
- I.P.F. IRON PIN FOUND W/ ID CAP
- I.P.S. IRON PIN SET W/ ID CAP
- I.P.F. IRON PIPE FOUND
- I.P.S. IRON PIPE SET
- P.K.F. P.K. NAIL FOUND
- P.K.S. P.K. NAIL SET

STRUCTURE KEY

- RESIDENTIAL
- COMMERCIAL
- ▨ OUT-BUILDING



NOTES

THE PROPOSED RIGHT OF WAY SHALL BE REFERENCED FROM THE CENTERLINE OF RIGHT OF WAY.

MONUMENTS REFERRED TO AS "IRON PINS SET" ARE 3/4 INCH DIAMETER BY 30 INCH LONG BARS WITH A 1 1/2 INCH DIAMETER ALUMINUM CAP.

△ DENOTES R/W ENCROACHMENT.

REV. BY	DATE	DESCRIPTION
TCJ	2/1/08	ELIMINATED PARCELS 351 & 352 SV & REVISED PARCEL 351T
TCJ	1/22/08	ADDED PIPE SIZES
TCJ	1/21/08	ADDED PARCEL 352 & 351SV & EDITED PARCEL 352T
REV. BY	DATE	DESCRIPTION
DATE COMPLETED	NOV. 3, 2006	



 PID NO. **20404**
 R/W DESIGNER SEA
 R/W REVIEWER KED
RIGHT OF WAY PLAN - US 24
STA. 162+00 TO STA. 174+00
 HEN / LUC-24-10.42 / 0.00
 156 / 295

249
388
765
820

S:\Projects\Projects K-O\O\HDR\80446\ROW\Sheets\Part_One\20404RT079(249).dgn 12/19/2012 1:50:54 PM

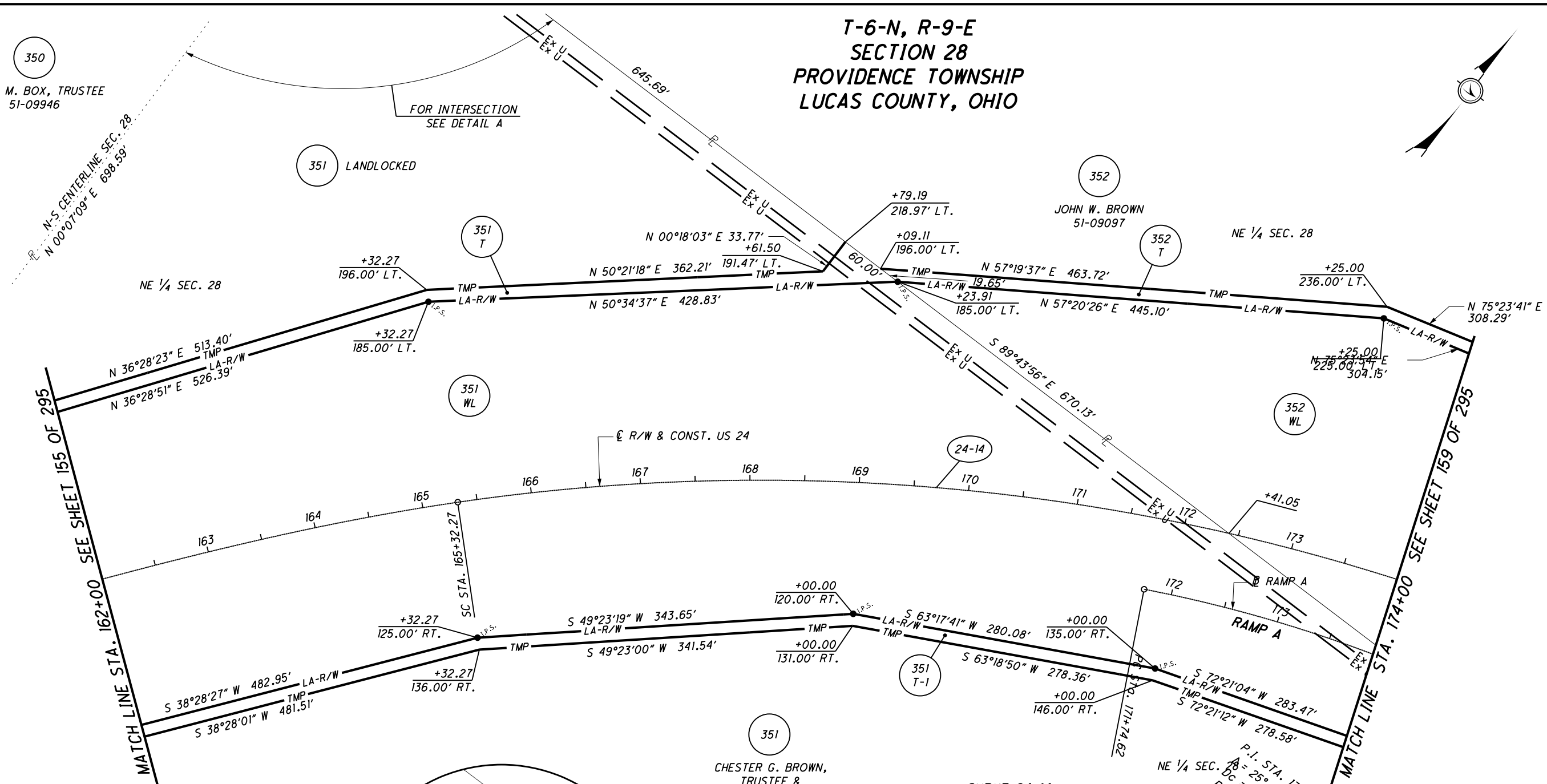
T-6-N, R-9-E
SECTION 28
PROVIDENCE TOWNSHIP
LUCAS COUNTY, OHIO

350
DONNA M. BOX, TRUSTEE
51-09946

351 LANDLOCKED

352
JOHN W. BROWN
51-09097

NE 1/4 SEC. 28



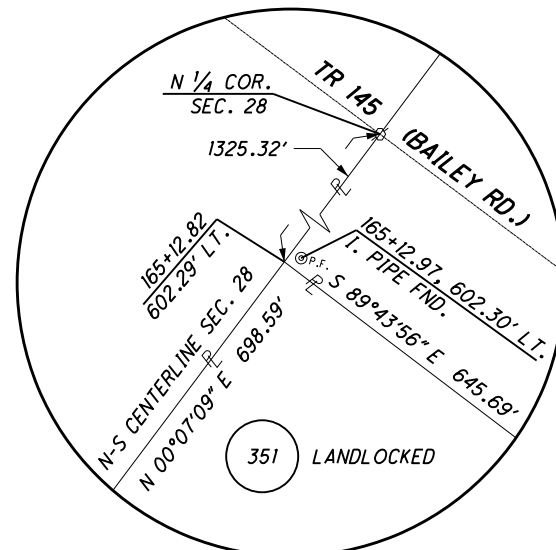
N-S CENTERLINE SEC. 28
N 00°07'09" E 698.59'

MATCH LINE STA. 162+00 SEE SHEET 155 OF 295

MATCH LINE STA. 174+00 SEE SHEET 159 OF 295

351
CHESTER G. BROWN,
TRUSTEE &
JOHN W. BROWN
51-09217

CURVE 24-14
P.I. STA. 172+47.61
Δ = 53°30'16" (RT)
Dc = 03°00'00"
R = 1909.86'
Ls = 500.00'
θs = 07°30'00"
LT = 333.63'
ST = 166.94'
x = 499.14'
y = 21.79'
k = 249.86'
p = 5.45'
Δc = 38°30'16" (RT)
Lc = 1283.48'
Ts = 1215.35'
Es = 235.04'



DETAIL A
NOT TO SCALE

NOTES
THE PROPOSED RIGHT OF WAY SHALL BE REFERENCED FROM THE CENTERLINE OF RIGHT OF WAY.

MONUMENTS REFERRED TO AS "IRON PINS SET" ARE 3/4 INCH DIAMETER BY 30 INCH LONG BARS WITH A 1 1/2 INCH DIAMETER ALUMINUM CAP.

△ DENOTES R/W ENCROACHMENT.

- MONUMENT LEGEND**
- ▣ EXISTING R/W MONUMENT BOX
 - ▤ PROPOSED R/W MONUMENT BOX
 - ⊙ EXISTING CONCRETE MONUMENT
 - PROPOSED CONCRETE MONUMENT
 - ⊙ RAILROAD SPIKE FOUND
 - ✱ RAILROAD SPIKE SET
 - I.P.F. IRON PIN FOUND
 - I.P.F. IRON PIN FOUND W/ ID CAP
 - I.P.S. IRON PIN SET W/ ID CAP
 - ⊙ I.P.F. IRON PIPE FOUND
 - ⊙ I.P.S. IRON PIPE SET
 - ⊙ P.K.F. P.K. NAIL FOUND
 - ⊙ P.K.S. P.K. NAIL SET

REV. BY	DATE	DESCRIPTION
TCJ	2/1/08	ELIMINATED PARCELS 351 & 352 SV & REVISED PARCEL 351T
TCJ	1/23/08	REVISED PARCEL NUMBER FOR PARCEL 351SV
TCJ	1/21/08	ADDED 352 & 351SV
REV. BY	DATE	DESCRIPTION
DATE COMPLETED	NOV. 3, 2006	

N

HORIZONTAL SCALE IN FEET

PID NO. **20404**

R/W DESIGNER SEA R/W REVIEWER KED

RIGHT OF WAY PLAN - US 24

STA. 162+00 TO STA. 174+00

HEN / LUC-24-10.42 / 0.00

157 / 295

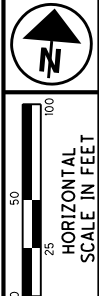
250
388

766
820

S:\Projects\Projects K-O\OHD\80446\ROW\sheets\Part_One\20404R075(250).dgn 12/19/2012 1:50:54 PM

T-6-N, R-9-E
SECTION 28
PROVIDENCE TOWNSHIP
LUCAS COUNTY, OHIO

NE 1/4 SEC. 28



PID NO.
20404

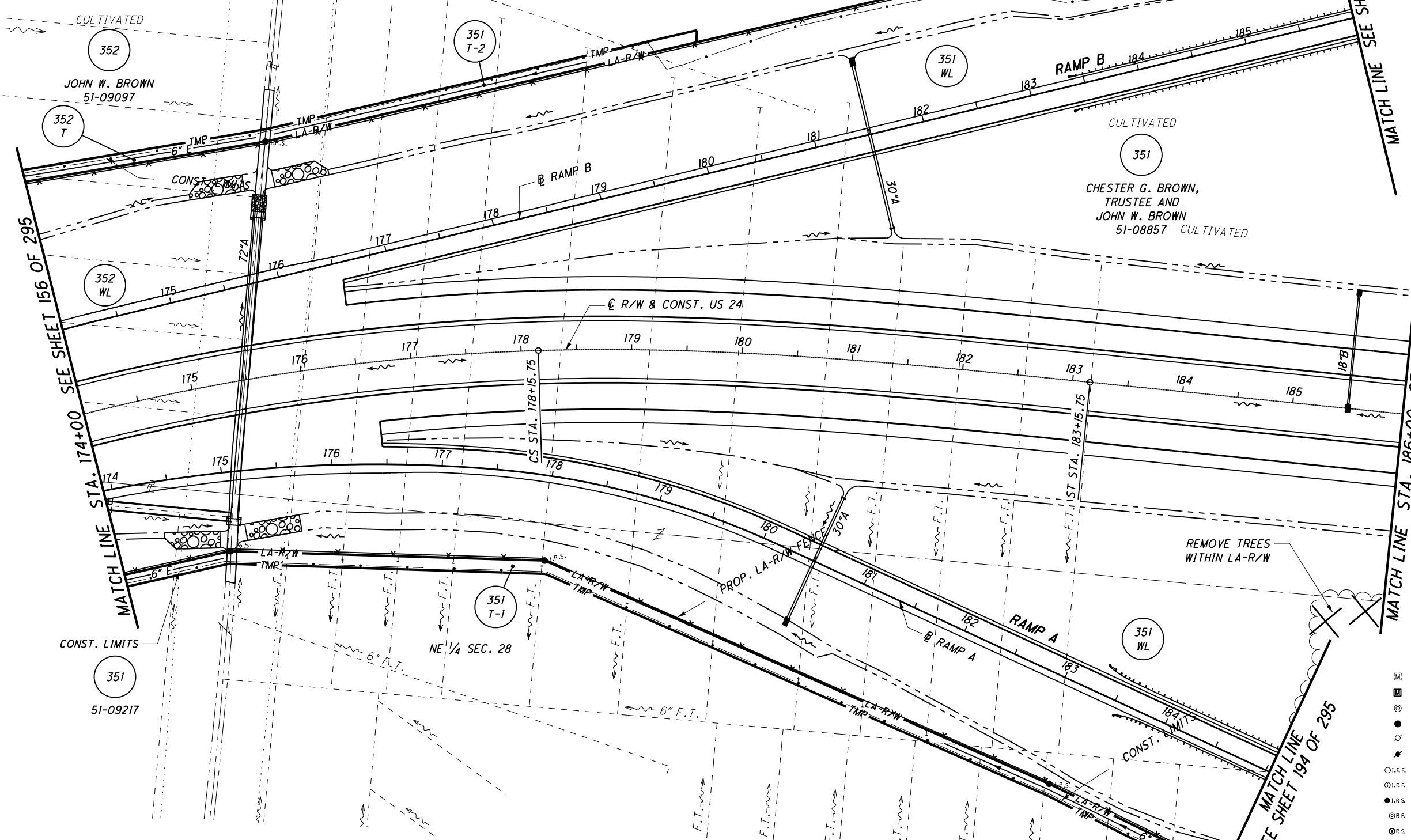
R/W DESIGNER
SEA
R/W REVIEWER
KED

RIGHT OF WAY PLAN - US 24
STA. 174+00 TO STA. 186+00

HEN / LUC-24-10.42 / 0.00

158 / 295

251
388
767
820



STRUCTURE KEY

- RESIDENTIAL
- COMMERCIAL
- OUT-BUILDING

NOTES

THE PROPOSED RIGHT OF WAY SHALL BE REFERENCED FROM THE CENTERLINE OF RIGHT OF WAY.
MONUMENTS REFERRED TO AS "IRON PINS SET" ARE 3/4 INCH DIAMETER BY 30 INCH LONG BARS WITH A 1 1/2 INCH DIAMETER ALUMINUM CAP.
△ DENOTES R/W ENCROACHMENT.

MONUMENT LEGEND

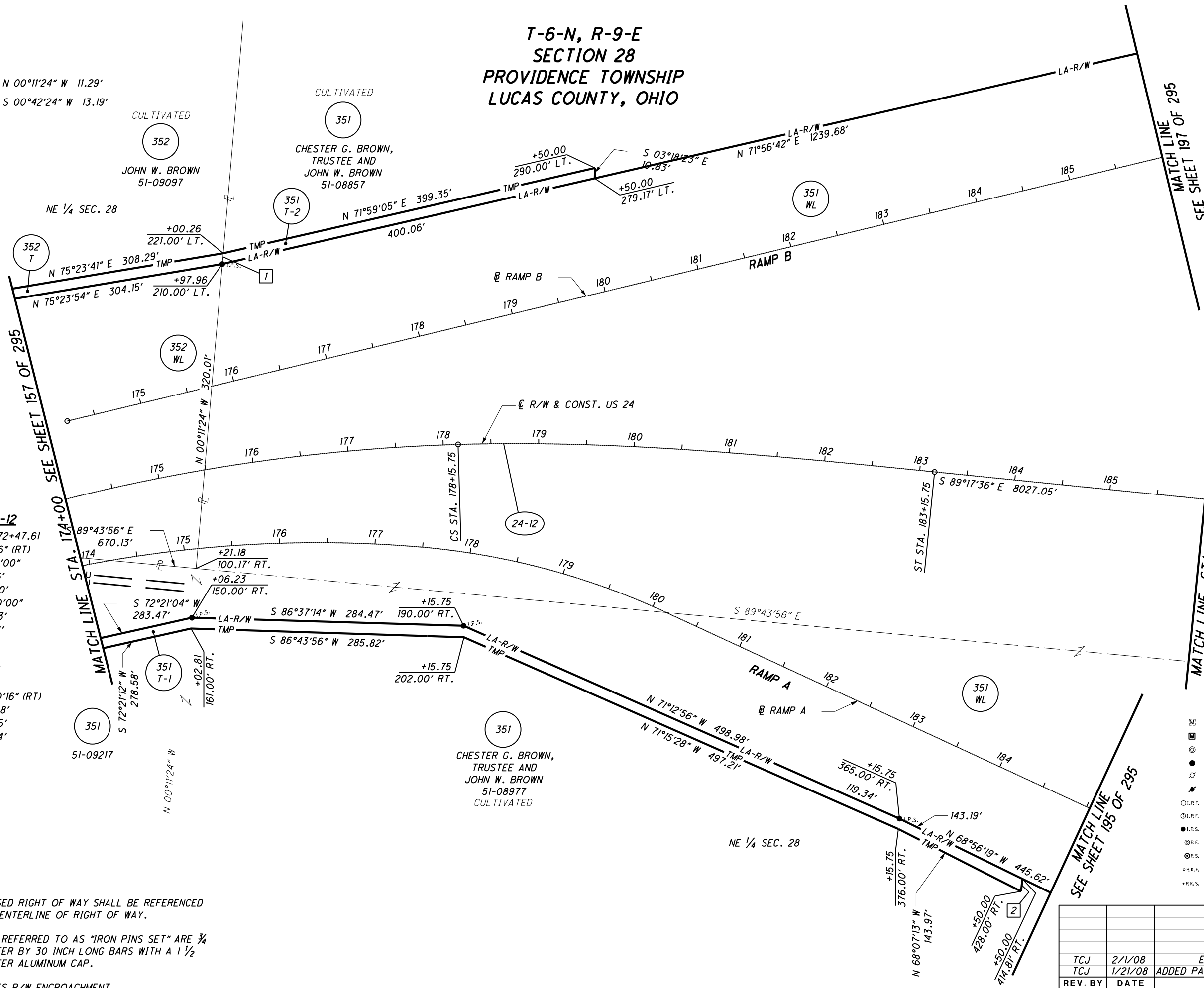
- EXISTING R/W MONUMENT BOX
- PROPOSED R/W MONUMENT BOX
- EXISTING CONCRETE MONUMENT
- PROPOSED CONCRETE MONUMENT
- RAILROAD SPIKE FOUND
- RAILROAD SPIKE SET
- IRON PIN FOUND
- IRON PIN FOUND W/ ID CAP
- IRON PIN SET W/ ID CAP
- IRON PIPE FOUND
- IRON PIPE SET
- P.K. NAIL FOUND
- P.K. NAIL SET

REV. BY	DATE	DESCRIPTION
TCJ	2/1/08	ELIMINATED PARCELS 352 SV
TCJ	1/22/08	ADDED PIPE SIZES
TCJ	1/21/08	ADDED PARCEL .352SV & EDITED 352T
REV. BY	DATE	DESCRIPTION
DATE COMPLETED		NOV. 3, 2006

S:\Projects\Projects K-O\O\HDR\80446\ROW\Sheets\Part_One\20404RT080(25).dgn 12/19/2012 1:50:56 PM

T-6-N, R-9-E
SECTION 28
PROVIDENCE TOWNSHIP
LUCAS COUNTY, OHIO

- 1 N 00°11'24" W 11.29'
- 2 S 00°42'24" W 13.19'



CURVE 24-12
P.I. STA. 172+47.61
 $\Delta = 53^\circ 30' 16''$ (RT)
 $D_c = 03^\circ 00' 00''$
 $R = 1909.86'$
 $L_s = 500.00'$
 $\theta_s = 07^\circ 30' 00''$
 $L_T = 333.63'$
 $ST = 166.94'$
 $x = 499.14'$
 $y = 21.79'$
 $k = 249.86'$
 $p = 5.45'$
 $\Delta c = 38^\circ 30' 16''$ (RT)
 $L_c = 1283.48'$
 $T_s = 1215.35'$
 $E_s = 235.04'$

NOTES
THE PROPOSED RIGHT OF WAY SHALL BE REFERENCED FROM THE CENTERLINE OF RIGHT OF WAY.
MONUMENTS REFERRED TO AS "IRON PINS SET" ARE 3/4 INCH DIAMETER BY 30 INCH LONG BARS WITH A 1 1/2 INCH DIAMETER ALUMINUM CAP.
△ DENOTES R/W ENCROACHMENT.

- MONUMENT LEGEND**
- ▣ EXISTING R/W MONUMENT BOX
 - ▣ PROPOSED R/W MONUMENT BOX
 - ⊙ EXISTING CONCRETE MONUMENT
 - PROPOSED CONCRETE MONUMENT
 - ⊙ RAILROAD SPIKE FOUND
 - ⊙ RAILROAD SPIKE SET
 - I.P.F. IRON PIN FOUND
 - I.P.F. IRON PIN FOUND W/ ID CAP
 - I.P.S. IRON PIN SET W/ ID CAP
 - ⊙ I.P.S. IRON PIPE FOUND
 - ⊙ I.P.S. IRON PIPE SET
 - P.K.F. P.K. NAIL FOUND
 - P.K.S. P.K. NAIL SET

TCJ	2/1/08	ELIMINATED PARCELS 352 SV
TCJ	1/21/08	ADDED PARCEL 352SV & EDITED PARCEL 352T
REV. BY	DATE	DESCRIPTION
DATE COMPLETED		NOV. 3, 2006

N

HORIZONTAL SCALE IN FEET

PID NO. 20404

R/W DESIGNER SEA R/W REVIEWER KED

RIGHT OF WAY PLAN - US 24
STA. 174+00 TO STA. 186+00

HEN / LUC-24-10-42 / 0.00

159 / 295

252
388
768
820

S:\Projects\Projects K-O\O\HDR\80446\ROW\Sheets\Part_One\20404R076(252).dgn 12/19/2012 1:50:57 PM



PID NO. 20404

R/W DESIGNER SEA R/W REVIEWER KED

RIGHT OF WAY PLAN - US 24 STA. 222+00 TO STA. 234+00

HEN / LUC-24-10.42 / 0.00

166/295

259 388

775 820

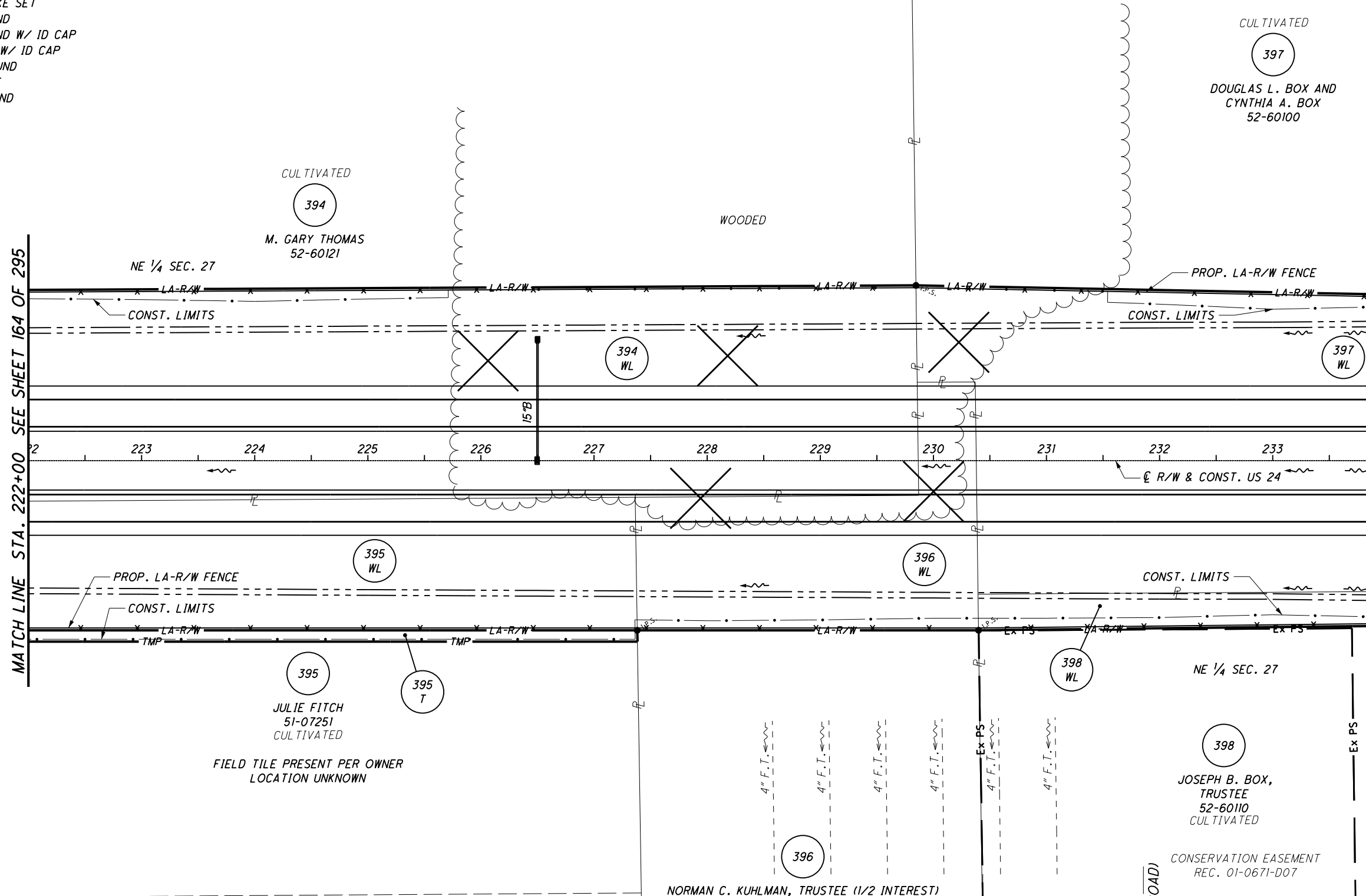
T-6-N, R-9-E SECTION 27 PROVIDENCE TOWNSHIP LUCAS COUNTY, OHIO

MONUMENT LEGEND

- ◻ EXISTING R/W MONUMENT BOX
- ◻ PROPOSED R/W MONUMENT BOX
- ⊙ EXISTING CONCRETE MONUMENT
- PROPOSED CONCRETE MONUMENT
- ⊗ RAILROAD SPIKE FOUND
- ✱ RAILROAD SPIKE SET
- I.R.F. IRON PIN FOUND
- ⊙ I.R.F. IRON PIN FOUND W/ ID CAP
- I.R.S. IRON PIN SET W/ ID CAP
- ⊙ I.R.P. IRON PIPE FOUND
- ⊙ I.R.S. IRON PIPE SET
- ⊙ P.K.F. P.K. NAIL FOUND
- ⊙ P.K.S. P.K. NAIL SET

MATCH LINE STA. 222+00 SEE SHEET 164 OF 295

MATCH LINE STA. 234+00 SEE SHEET 168 OF 295



STRUCTURE KEY

- ◻ RESIDENTIAL
- ◼ COMMERCIAL
- ▨ OUT-BUILDING

NOTES

THE PROPOSED RIGHT OF WAY SHALL BE REFERENCED FROM THE CENTERLINE OF RIGHT OF WAY.

MONUMENTS REFERRED TO AS "IRON PINS SET" ARE 3/4 INCH DIAMETER BY 30 INCH LONG BARS WITH A 1 1/2 INCH DIAMETER ALUMINUM CAP.

△ DENOTES R/W ENCROACHMENT.

NORMAN C. KUHLMAN, TRUSTEE (1/2 INTEREST)
 PHYLLIS A. ALEXANDER (1/2 INTEREST)
 51-07371
 CULTIVATED

CONSERVATION EASEMENT
 REC. 01-0671-D07

E 1/4 COR. SEC. 27
 MON. BOX WITH
 1. PIN FND.

CR 146 (BOX ROAD)

CR 151 (HELLER ROAD)

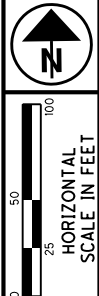
REV. BY	DATE	DESCRIPTION
JDB	5/08/08	UPDATED OWNERSHIP OF PARCEL 396
		NOV. 3, 2006

S:\Projects\Projects K-O\O\HDR\80446\ROW\Sheets\Part_One\20404RT084(259).dgn 12/19/2012 1:51:46 PM

T-6-N, R-9-E
SECTION 27
PROVIDENCE TOWNSHIP
LUCAS COUNTY, OHIO

MONUMENT LEGEND

- ▣ EXISTING R/W MONUMENT BOX
- ▣ PROPOSED R/W MONUMENT BOX
- ⊙ EXISTING CONCRETE MONUMENT
- PROPOSED CONCRETE MONUMENT
- ✱ RAILROAD SPIKE FOUND
- ✱ RAILROAD SPIKE SET
- I.P.F. IRON PIN FOUND
- ⊙ I.P.F. IRON PIN FOUND W/ ID CAP
- I.P.S. IRON PIN SET W/ ID CAP
- ⊙ I.P.F. IRON PIPE FOUND
- ⊙ I.P.S. IRON PIPE SET
- P.K.F. P.K. NAIL FOUND
- P.K.S. P.K. NAIL SET



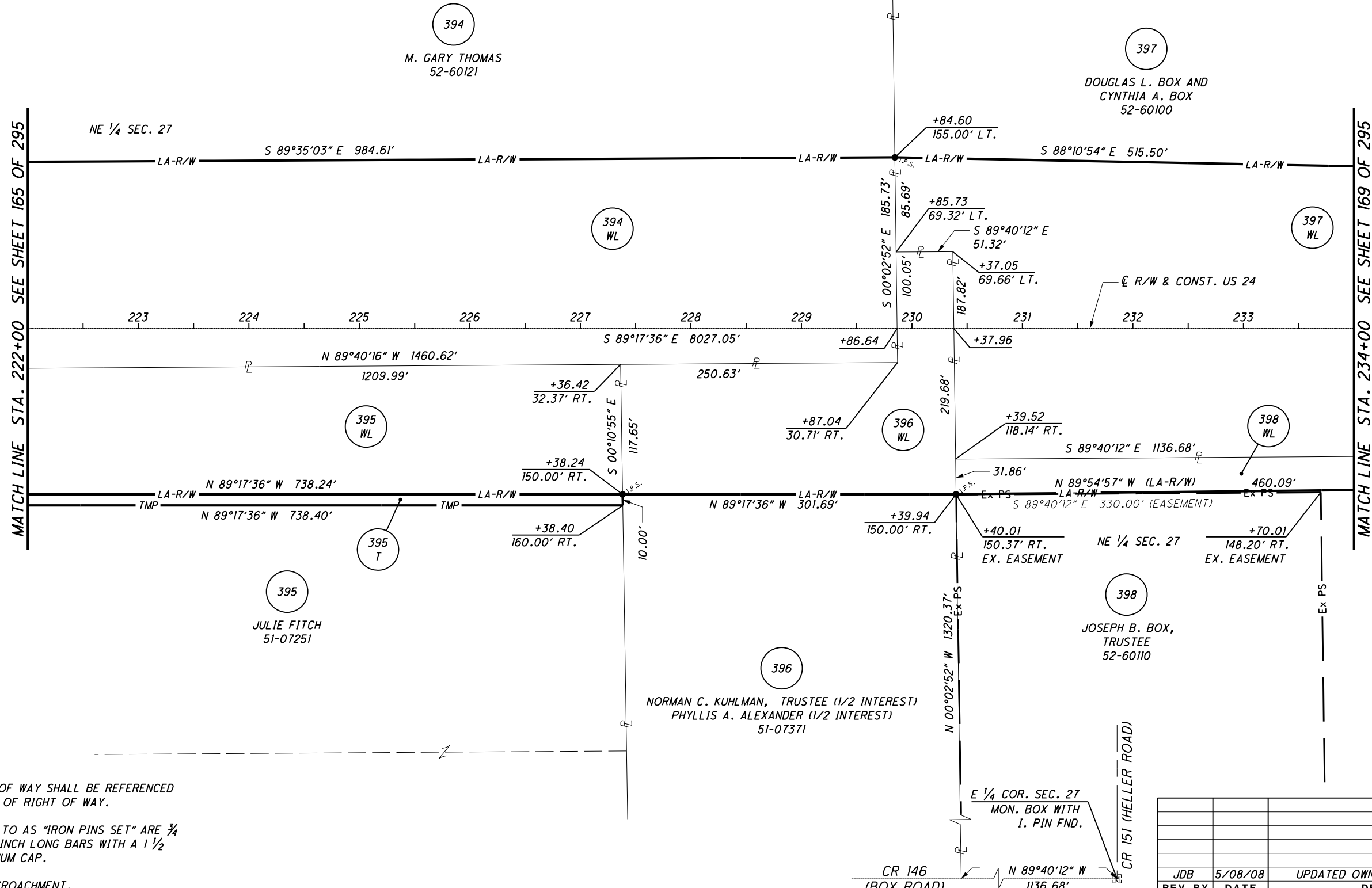
PID NO.
20404

R/W DESIGNER
SEA
R/W REVIEWER
KED

RIGHT OF WAY PLAN - US 24
STA. 222+00 TO STA. 234+00

HEN / LUC-24-10.42 / 0.00
167 / 295

260
388
776
820



NOTES
THE PROPOSED RIGHT OF WAY SHALL BE REFERENCED FROM THE CENTERLINE OF RIGHT OF WAY.

MONUMENTS REFERRED TO AS "IRON PINS SET" ARE 3/4 INCH DIAMETER BY 30 INCH LONG BARS WITH A 1 1/2 INCH DIAMETER ALUMINUM CAP.

△ DENOTES R/W ENCROACHMENT.

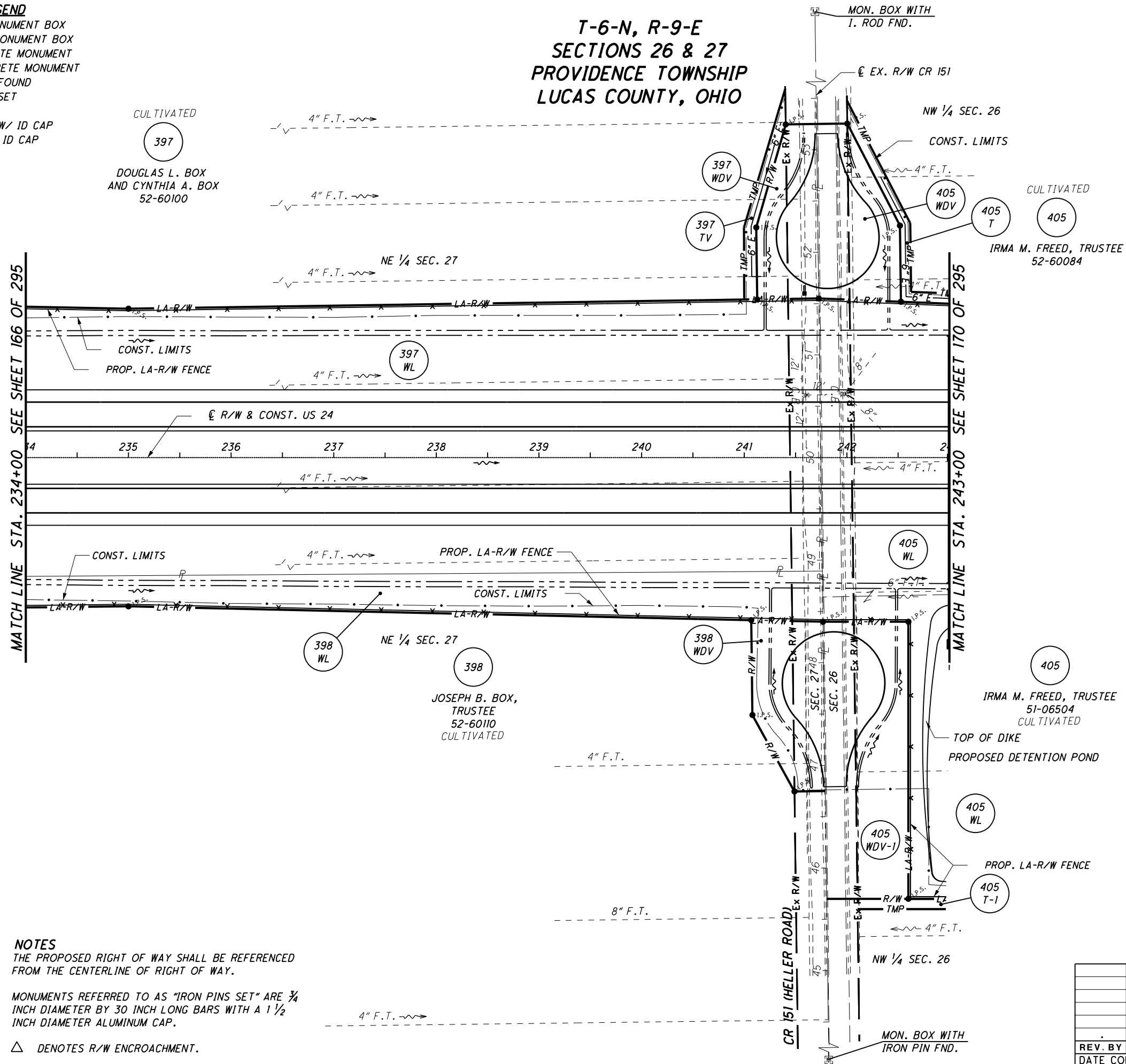
REV. BY	DATE	DESCRIPTION
JDB	5/08/08	UPDATED OWNERSHIP OF PARCEL 396
		NOV. 3, 2006

S:\Projects\Projects_K-O\O\HDR\80446\ROW\Sheets\Part_One\20404R080(260).dgn 12/19/2012 1:51:47 PM

MONUMENT LEGEND

- ◻ EXISTING R/W MONUMENT BOX
- ◻ PROPOSED R/W MONUMENT BOX
- EXISTING CONCRETE MONUMENT
- PROPOSED CONCRETE MONUMENT
- ⚡ RAILROAD SPIKE FOUND
- ⚡ RAILROAD SPIKE SET
- I.P.F. IRON PIN FOUND
- I.P.F. IRON PIN FOUND W/ ID CAP
- I.P.S. IRON PIN SET W/ ID CAP
- I.P.F. IRON PIPE FOUND
- I.P.S. IRON PIPE SET
- P.K.F. P.K. NAIL FOUND
- P.K.S. P.K. NAIL SET

**T-6-N, R-9-E
SECTIONS 26 & 27
PROVIDENCE TOWNSHIP
LUCAS COUNTY, OHIO**



STRUCTURE KEY

- ◻ RESIDENTIAL
- ◼ COMMERCIAL
- ▨ OUT-BUILDING

NOTES

THE PROPOSED RIGHT OF WAY SHALL BE REFERENCED FROM THE CENTERLINE OF RIGHT OF WAY.

MONUMENTS REFERRED TO AS "IRON PINS SET" ARE 3/4 INCH DIAMETER BY 30 INCH LONG BARS WITH A 1 1/2 INCH DIAMETER ALUMINUM CAP.

△ DENOTES R/W ENCROACHMENT.

REV. BY	DATE	DESCRIPTION		
DATE COMPLETED	NOV. 3, 2006			

S:\Projects\Projects K-O\O\HDR\80446\ROW\Sheets\Part_One\20404RT085(261).dgn 12/19/2012 1:51:48 PM

HORIZONTAL SCALE IN FEET

PID NO. **20404**

R/W DESIGNER: SEA
R/W REVIEWER: KED

RIGHT OF WAY PLAN - US 24

STA. 234 TO STA. 243+00

HEN / LUC-24-10.42 / 0.00

168 / 295

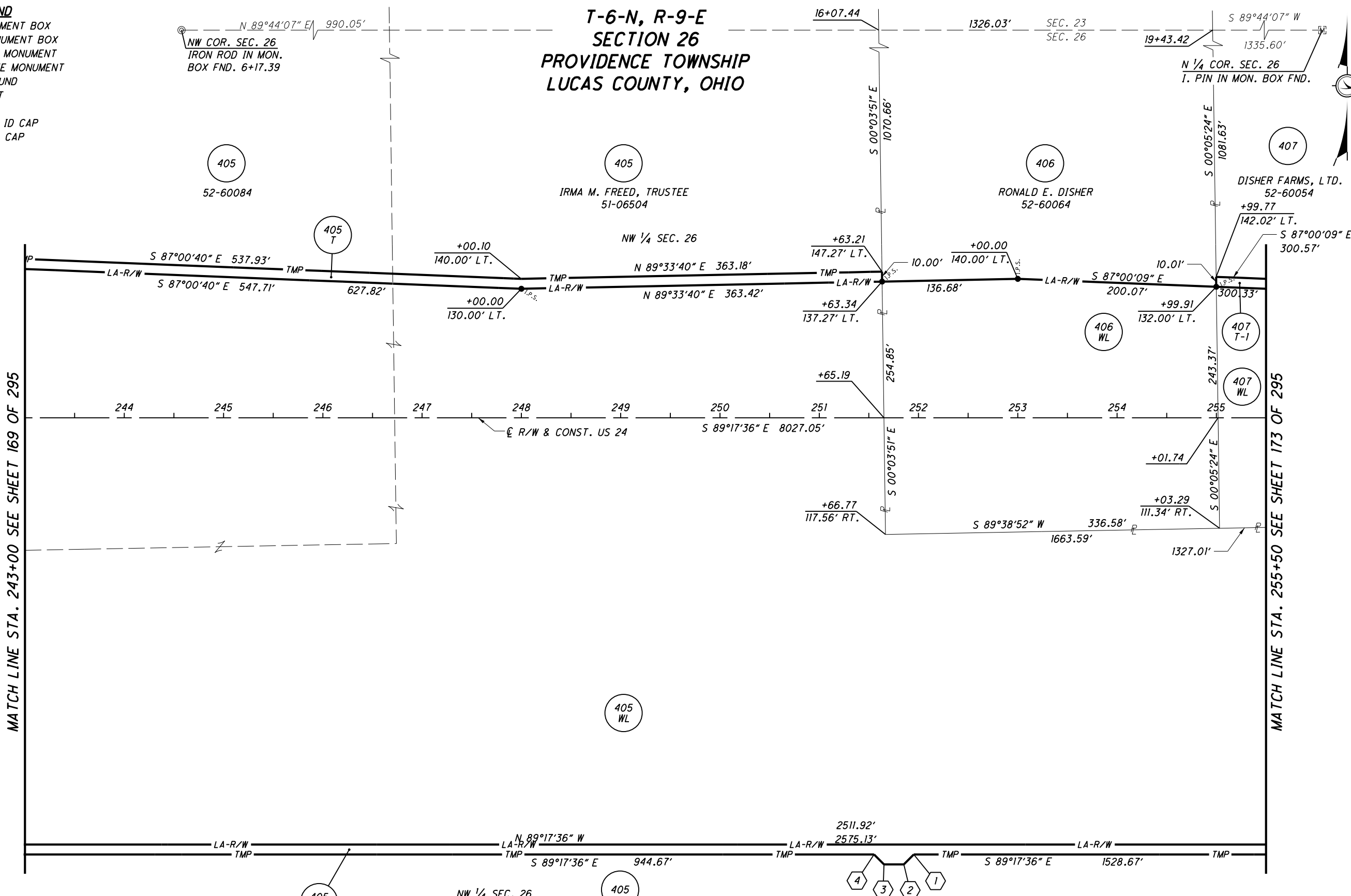
261
388

777
820

MONUMENT LEGEND

- ◻ EXISTING R/W MONUMENT BOX
- ◻ PROPOSED R/W MONUMENT BOX
- ⊙ EXISTING CONCRETE MONUMENT
- PROPOSED CONCRETE MONUMENT
- ⊗ RAILROAD SPIKE FOUND
- ✱ RAILROAD SPIKE SET
- I.P.F. IRON PIN FOUND
- ⊙ I.P.F. IRON PIN FOUND W/ ID CAP
- I.P.S. IRON PIN SET W/ ID CAP
- ⊙ I.P.F. IRON PIPE FOUND
- ⊙ I.P.S. IRON PIPE SET
- ⊙ P.K.F. P.K. NAIL FOUND
- ⊙ P.K.S. P.K. NAIL SET

**T-6-N, R-9-E
SECTION 26
PROVIDENCE TOWNSHIP
LUCAS COUNTY, OHIO**



PARCEL 405 T-1 DETAIL TABLE

POINT	STATION	OFFSET	COURSE	BEARING	DISTANCE
1	251+95.19	440.00' RT.	1-2	S 45°42'24\" W	14.14'
2	251+85.19	450.00' RT.	2-3	N 89°17'36\" W	20.00'
3	251+65.19	450.00' RT.	3-4	N 44°17'36\" W	14.14'
4	251+55.19	440.00' RT.			

NOTES

THE PROPOSED RIGHT OF WAY SHALL BE REFERENCED FROM THE CENTERLINE OF RIGHT OF WAY.

MONUMENTS REFERRED TO AS "IRON PINS SET" ARE 3/4 INCH DIAMETER BY 30 INCH LONG BARS WITH A 1 1/2 INCH DIAMETER ALUMINUM CAP.

△ DENOTES R/W ENCROACHMENT.

REV. BY	DATE	DESCRIPTION		
	NOVEMBER 3, 2006			
DATE COMPLETED				

PID NO. **20404**

R/W DESIGNER: JDB
R/W REVIEWER: JLW

RIGHT OF WAY PLAN - US 24
STA. 243+00 TO STA. 255+50

HEN / LUC-24-10.42 / 0.00

171 / 295

264
388

780
820

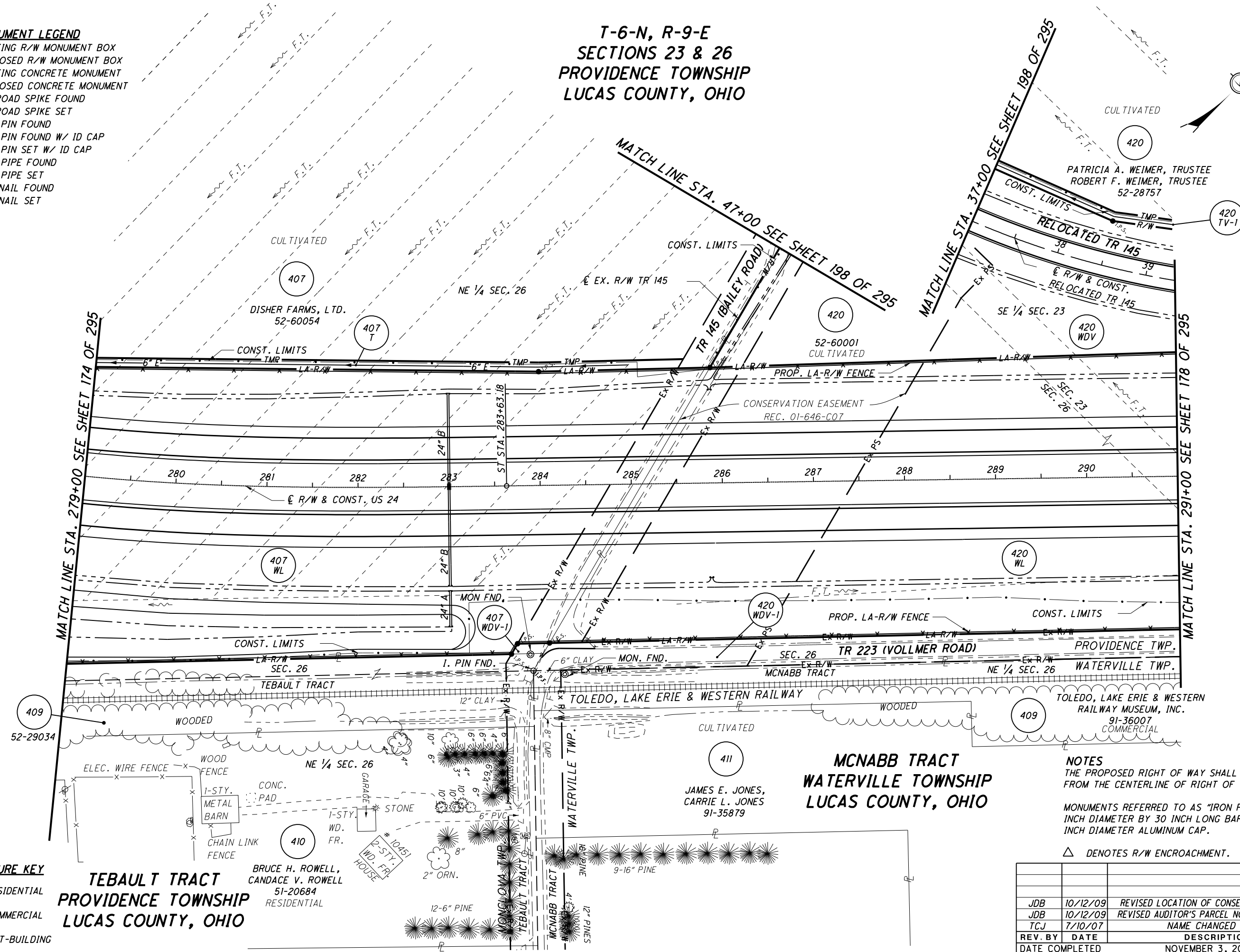
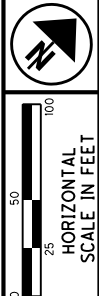
S:\Projects\Projects K-O\O\HDR\804.46\ROW\sheets\Part_One\20404R0802(264).dgn 12/19/2012 1:51:52 PM

S:\Projects\Projects K-O\OHD\80446\ROM\sheets\Part_One\20404RT089(269).dgn 12/19/2012 1:51:58 PM

MONUMENT LEGEND

- ◻ EXISTING R/W MONUMENT BOX
- ◻ PROPOSED R/W MONUMENT BOX
- EXISTING CONCRETE MONUMENT
- PROPOSED CONCRETE MONUMENT
- ⊙ RAILROAD SPIKE FOUND
- ⊙ RAILROAD SPIKE SET
- I.P.F. IRON PIN FOUND
- I.P.F. IRON PIN FOUND W/ ID CAP
- I.P.S. IRON PIN SET W/ ID CAP
- I.P.F. IRON PIPE FOUND
- I.P.S. IRON PIPE SET
- P.K.F. P.K. NAIL FOUND
- P.K.S. P.K. NAIL SET

**T-6-N, R-9-E
SECTIONS 23 & 26
PROVIDENCE TOWNSHIP
LUCAS COUNTY, OHIO**



STRUCTURE KEY

- ◻ RESIDENTIAL
- ◻ COMMERCIAL
- ▨ OUT-BUILDING

**TEBAULT TRACT
PROVIDENCE TOWNSHIP
LUCAS COUNTY, OHIO**

BRUCE H. ROWELL,
CANDACE V. ROWELL
51-20684
RESIDENTIAL

**M McNABB TRACT
WATERVILLE TOWNSHIP
LUCAS COUNTY, OHIO**

JAMES E. JONES,
CARRIE L. JONES
91-35879

NOTES
THE PROPOSED RIGHT OF WAY SHALL BE REFERENCED FROM THE CENTERLINE OF RIGHT OF WAY.

MONUMENTS REFERRED TO AS "IRON PINS SET" ARE 3/4 INCH DIAMETER BY 30 INCH LONG BARS WITH A 1 1/2 INCH DIAMETER ALUMINUM CAP.

△ DENOTES R/W ENCROACHMENT.

REV. BY	DATE	DESCRIPTION
JDB	10/12/09	REVISED LOCATION OF CONSERVATION EASEMENT
JDB	10/12/09	REVISED AUDITOR'S PARCEL NO. ON PARCEL 420
TCJ	7/10/07	NAME CHANGED TR 145
REV. BY	DATE	DESCRIPTION
DATE COMPLETED	NOVEMBER 3, 2006	

PID NO. **20404**

R/W DESIGNER: JDB
R/W REVIEWER: JLW

**RIGHT OF WAY PLAN - US 24
STA. 279+00 TO STA. 291+00**

HEN / LUC-24-10.42 / 0.00

176/295

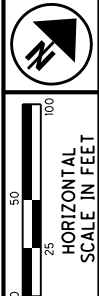
269
388
785
820

S:\Projects\Projects_K-O\OHDR\80446\ROW\Sheets\Part_One\20404R0805(270).dgn 12/19/2012 1:51:59 PM

MONUMENT LEGEND

- ◻ EXISTING R/W MONUMENT BOX
- ◻ PROPOSED R/W MONUMENT BOX
- ⊙ EXISTING CONCRETE MONUMENT
- PROPOSED CONCRETE MONUMENT
- ⊙ RAILROAD SPIKE FOUND
- ✱ RAILROAD SPIKE SET
- ⊙ I.P.F. IRON PIN FOUND
- ⊙ I.P.F. IRON PIN FOUND W/ ID CAP
- I.P.S. IRON PIN SET W/ ID CAP
- ⊙ I.P. IRON PIPE FOUND
- ⊙ I.P.S. IRON PIPE SET
- ⊙ P.K.F. P.K. NAIL FOUND
- P.K.S. P.K. NAIL SET

**T-6-N, R-9-E
SECTIONS 23 & 26
PROVIDENCE TOWNSHIP
LUCAS COUNTY, OHIO**



PID NO. **20404**
R/W DESIGNER JDB
R/W REVIEWER JLW

**RIGHT OF WAY PLAN - US 24
STA. 279+00 TO STA. 291+00**

HEN / LUC-24-10.42 / 0.00

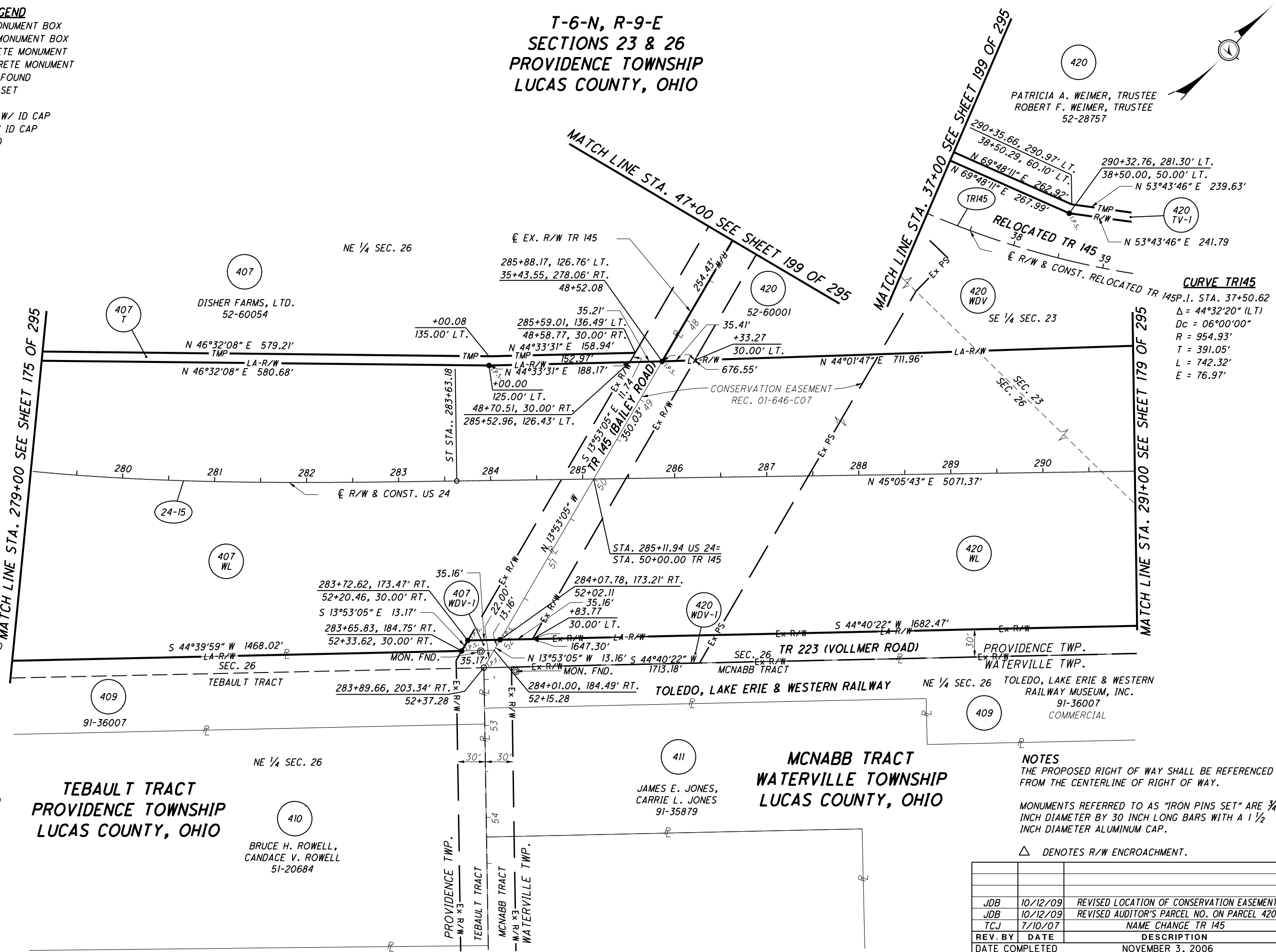
177 / 295

270
388
786
820

MATCH LINE STA. 279+00 SEE SHEET 175 OF 295

MATCH LINE STA. 37+00 SEE SHEET 199 OF 295

MATCH LINE STA. 291+00 SEE SHEET 179 OF 295



PATRICIA A. WEIMER, TRUSTEE
ROBERT F. WEIMER, TRUSTEE
52-28757

DISHER FARMS, LTD.
52-60054

**TEBAULT TRACT
PROVIDENCE TOWNSHIP
LUCAS COUNTY, OHIO**

**MCNABB TRACT
WATERVILLE TOWNSHIP
LUCAS COUNTY, OHIO**

JAMES E. JONES,
CARRIE L. JONES
91-35879

BRUCE H. ROWELL,
CANDACE V. ROWELL
51-20684

CURVE TRI45
RELOCATED TR 145P.1. STA. 37+50.62
Δ = 44°32'20" (LT)
Dc = 06°00'00"
R = 954.93'
T = 391.05'
L = 742.32'
E = 76.97'

CURVE 24-15
P.I. STA. 273+98.00
Δ = 45°36'42" (LT)
Dc = 03°00'00"
R = 1,909.86'
Ls = 500.00'
θs = 07°30'00"
LT = 333.63'
ST = 166.94'
x = 499.14'
y = 21.79'
k = 249.86'
p = 5.45'
Δc = 30°36'42" (LT)
Lc = 1,020.39'
Ts = 1,055.21'
Es = 167.88'

NOTES
THE PROPOSED RIGHT OF WAY SHALL BE REFERENCED FROM THE CENTERLINE OF RIGHT OF WAY.

MONUMENTS REFERRED TO AS "IRON PINS SET" ARE 3/4 INCH DIAMETER BY 30 INCH LONG BARS WITH A 1 1/2 INCH DIAMETER ALUMINUM CAP.

△ DENOTES R/W ENCROACHMENT.

STRUCTURE KEY

- ◻ RESIDENTIAL
- ◼ COMMERCIAL
- ▨ OUT-BUILDING

REV. BY	DATE	DESCRIPTION
JDB	10/12/09	REVISED LOCATION OF CONSERVATION EASEMENT
JDB	10/12/09	REVISED AUDITOR'S PARCEL NO. ON PARCEL 420
TCJ	7/10/07	NAME CHANGE TR 145
REV. BY	DATE	DESCRIPTION
DATE COMPLETED	NOVEMBER 3, 2006	

MONUMENT LEGEND

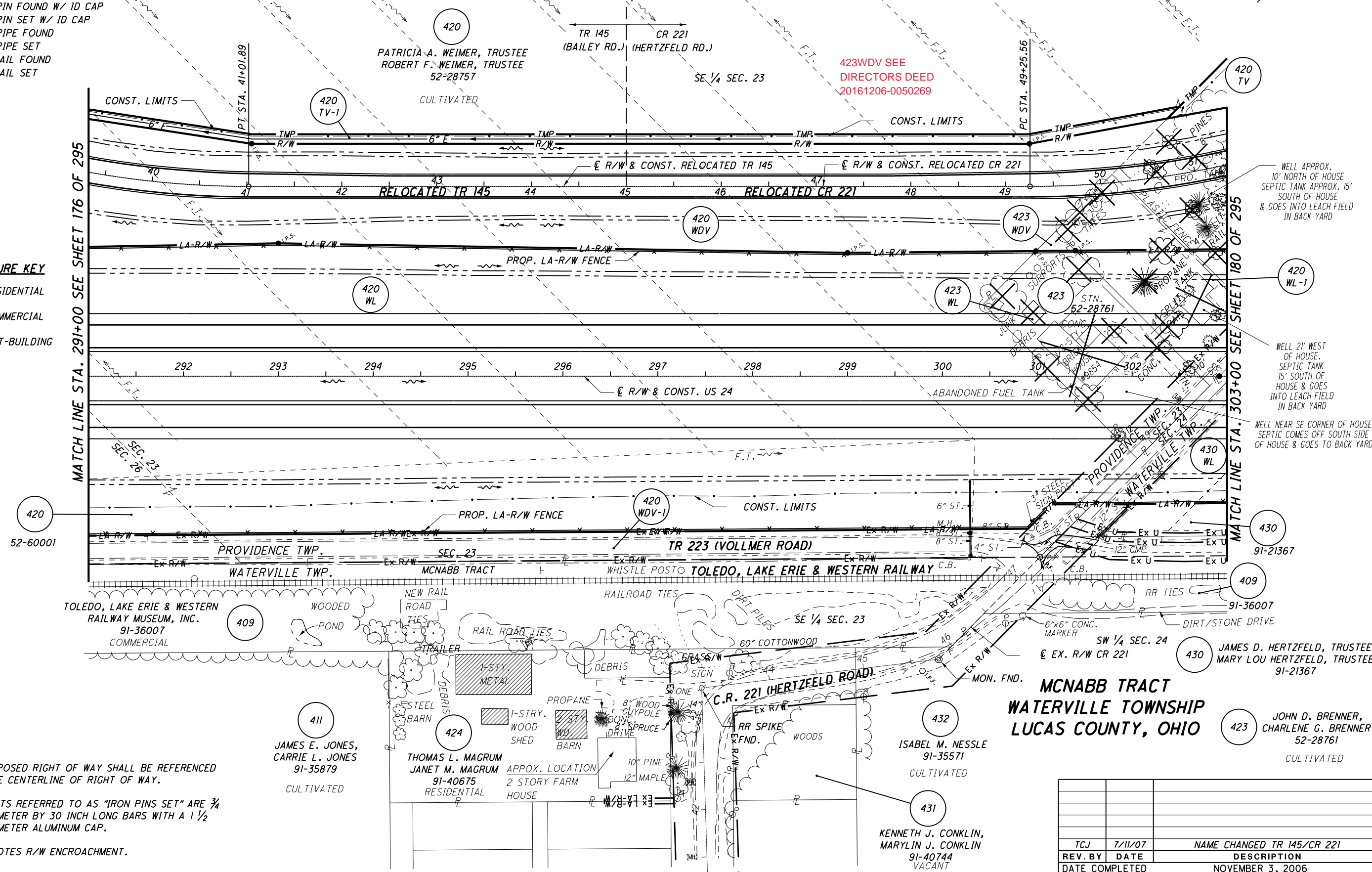
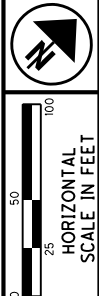
- ◻ EXISTING R/W MONUMENT BOX
- ◻ PROPOSED R/W MONUMENT BOX
- ⊙ EXISTING CONCRETE MONUMENT
- PROPOSED CONCRETE MONUMENT
- ⊙ RAILROAD SPIKE FOUND
- ⊙ RAILROAD SPIKE SET
- I.P.F. IRON PIN FOUND
- ⊙ I.P.F. IRON PIN FOUND W/ ID CAP
- I.P.S. IRON PIN SET W/ ID CAP
- ⊙ I.P.F. IRON PIPE FOUND
- ⊙ I.P.S. IRON PIPE SET
- ⊙ P.K.F. P.K. NAIL FOUND
- ⊙ P.K.S. P.K. NAIL SET

STRUCTURE KEY

- ◻ RESIDENTIAL
- ◼ COMMERCIAL
- ▨ OUT-BUILDING

**T-6-N, R-9-E
SECTIONS 23 & 26
PROVIDENCE TOWNSHIP
LUCAS COUNTY, OHIO**

**T-6-N, R-9-E
SECTION 24
WATERVILLE TOWNSHIP
LUCAS COUNTY, OHIO**



MATCH LINE STA. 291+00 SEE SHEET 176 OF 295

MATCH LINE STA. 303+00 SEE SHEET 180 OF 295

NOTES
 THE PROPOSED RIGHT OF WAY SHALL BE REFERENCED FROM THE CENTERLINE OF RIGHT OF WAY.
 MONUMENTS REFERRED TO AS "IRON PINS SET" ARE 3/4 INCH DIAMETER BY 30 INCH LONG BARS WITH A 1/2 INCH DIAMETER ALUMINUM CAP.
 △ DENOTES R/W ENCROACHMENT.

WELL APPROX. 10' NORTH OF HOUSE SEPTIC TANK APPROX. 15' SOUTH OF HOUSE & GOES INTO LEACH FIELD IN BACK YARD

WELL 21' WEST OF HOUSE. SEPTIC TANK 15' SOUTH OF HOUSE & GOES INTO LEACH FIELD IN BACK YARD

WELL NEAR SE CORNER OF HOUSE SEPTIC COMES OFF SOUTH SIDE OF HOUSE & GOES TO BACK YARD

REV. BY	DATE	DESCRIPTION
TCJ	7/11/07	NAME CHANGED TR 145/CR 221
DATE COMPLETED		NOVEMBER 3, 2006

PID NO.
20404

R/W DESIGNER
JDB
R/W REVIEWER
JLW

**RIGHT OF WAY PLAN - US 24
STA. 291+00 TO STA. 303+00**

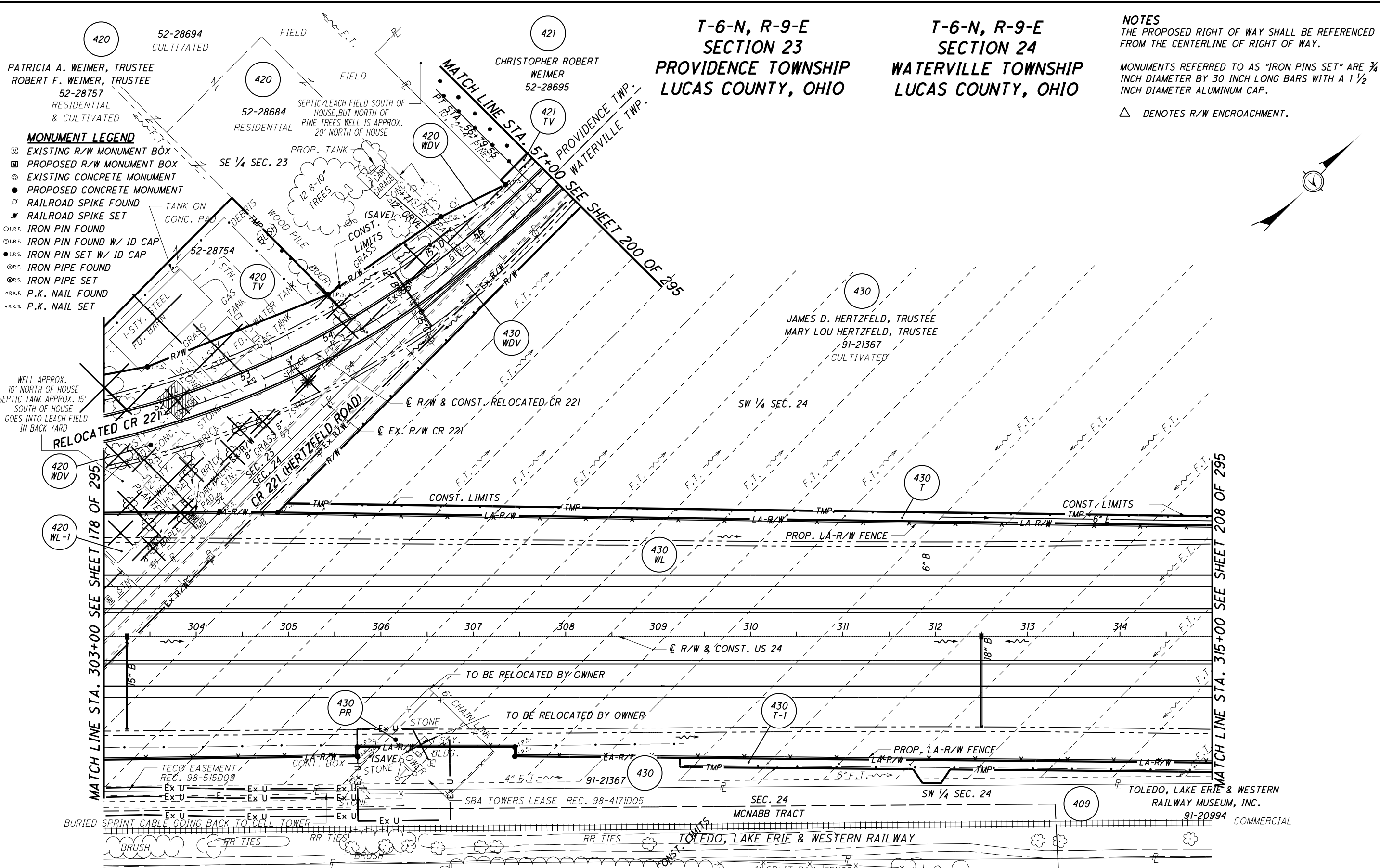
HEN/LUC-24-10.42/0.00

178/295

271
388
787
820

S:\Projects\Projects K-O\O\HDR\80446\ROW\Sheets\Part One\20404RT090(271).dgn 12/19/2012 1:52:01 PM

S:\Projects\Projects K-O\OHD\80446\ROW\Drawings\Part One\20404RT091(273).dgn 12/19/2012 1:52:03 PM



STRUCTURE KEY

[White Box]	RESIDENTIAL
[Black Box]	COMMERCIAL
[Hatched Box]	OUT-BUILDING

432
ISABEL M. NESSLE
91-35571
CULTIVATED

MCNABB TRACT
WATERVILLE TOWNSHIP
LUCAS COUNTY, OHIO
WOODED

TCJ	7/11/07	NAME CHANGE CR 221
REV. BY	DATE	DESCRIPTION
DATE COMPLETED		NOVEMBER 3, 2006

T-6-N, R-9-E SECTION 23
PROVIDENCE TOWNSHIP
LUCAS COUNTY, OHIO

T-6-N, R-9-E SECTION 24
WATERVILLE TOWNSHIP
LUCAS COUNTY, OHIO

NOTES
THE PROPOSED RIGHT OF WAY SHALL BE REFERENCED FROM THE CENTERLINE OF RIGHT OF WAY.
MONUMENTS REFERRED TO AS "IRON PINS SET" ARE 3/4 INCH DIAMETER BY 30 INCH LONG BARS WITH A 1 1/2 INCH DIAMETER ALUMINUM CAP.
△ DENOTES R/W ENCROACHMENT.

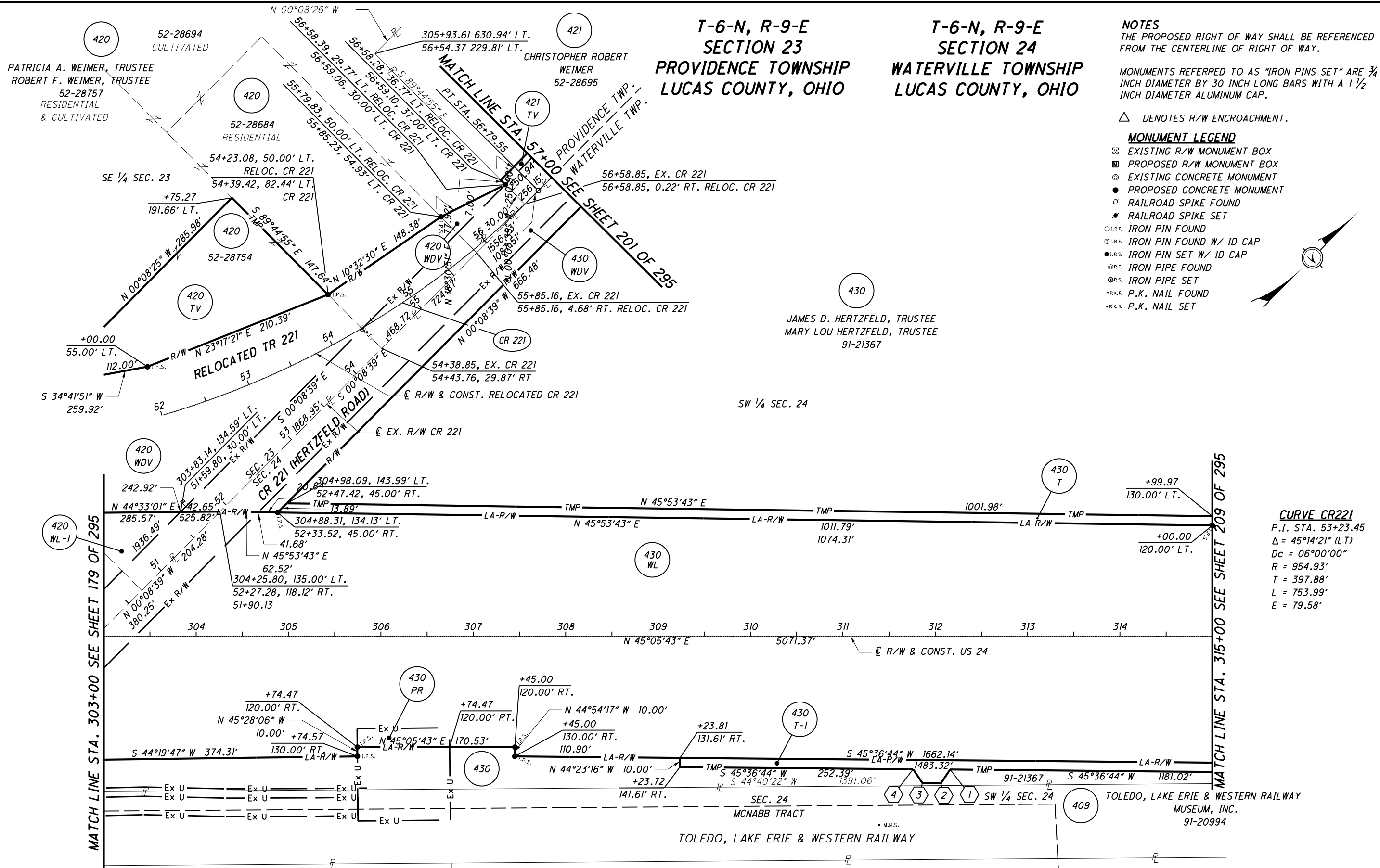
180/295

273
388
789
820

HEN / LUC-24-10.42/ 0.00
RIGHT OF WAY PLAN - US 24
STA. 303+00 TO STA. 315+00

PID NO. 20404
R/W DESIGNER JDB
R/W REVIEWER JLW

S:\Projects\Projects K-O\O\HDR\80446\ROW\Drawings\Part_One\20404R087(274).dgn 12/19/2012 1:52:05 PM



T-6-N, R-9-E SECTION 23
PROVIDENCE TOWNSHIP
LUCAS COUNTY, OHIO

T-6-N, R-9-E SECTION 24
WATERVILLE TOWNSHIP
LUCAS COUNTY, OHIO

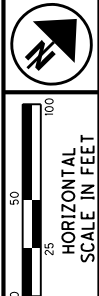
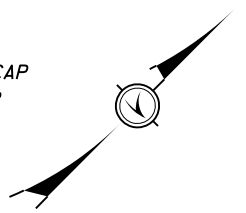
NOTES
 THE PROPOSED RIGHT OF WAY SHALL BE REFERENCED FROM THE CENTERLINE OF RIGHT OF WAY.

MONUMENTS REFERRED TO AS "IRON PINS SET" ARE 3/4 INCH DIAMETER BY 30 INCH LONG BARS WITH A 1 1/2 INCH DIAMETER ALUMINUM CAP.

△ DENOTES R/W ENCROACHMENT.

MONUMENT LEGEND

- ◻ EXISTING R/W MONUMENT BOX
- ◻ PROPOSED R/W MONUMENT BOX
- ⊙ EXISTING CONCRETE MONUMENT
- PROPOSED CONCRETE MONUMENT
- ⊙ RAILROAD SPIKE FOUND
- ✱ RAILROAD SPIKE SET
- I.P.F. IRON PIN FOUND
- I.P.F. IRON PIN FOUND W/ ID CAP
- I.P.S. IRON PIN SET W/ ID CAP
- ⊙ I.P.F. IRON PIPE FOUND
- ⊙ I.P.S. IRON PIPE SET
- P.K.F. P.K. NAIL FOUND
- P.K.S. P.K. NAIL SET



PID NO.
20404

R/W DESIGNER
 JDB
 R/W REVIEWER
 JLW

RIGHT OF WAY PLAN - US 24
STA. 303+00 TO STA. 315+00

181/295
 274
 388
 790
 820

CURVE CR221
 P.I. STA. 53+23.45
 $\Delta = 45^\circ 14' 21''$ (LT)
 $Dc = 06^\circ 00' 00''$
 $R = 954.93'$
 $T = 397.88'$
 $L = 753.99'$
 $E = 79.58'$

MCNABB TRACT
WATERVILLE TOWNSHIP
LUCAS COUNTY, OHIO

PARCEL 430T-1 DETAIL TABLE

POINT	STATION	OFFSET	COURSE	BEARING	DISTANCE
1	312+16.10	144.25' RT.	1-2	S 11°03'22" E	17.95'
2	312+06.10	159.16' RT.	2-3	S 45°36'44" W	20.00'
3	311+86.10	158.98' RT.	3-4	N 78°26'07" W	18.10'
4	311+76.10	143.89' RT.			

REV. BY	DATE	DESCRIPTION
TCJ	7/11/07	NAME CHANGE CR 221
		NOVEMBER 3, 2006

432
 ISABEL M. NESSLE
 91-35571

430
 JAMES D. HERTZFELD, TRUSTEE
 MARY LOU HERTZFELD, TRUSTEE
 91-21367

420
 PATRICIA A. WEIMER, TRUSTEE
 ROBERT F. WEIMER, TRUSTEE
 52-28757
 RESIDENTIAL
 & CULTIVATED

421
 CHRISTOPHER ROBERT
 WEIMER
 52-28695

420
 52-28684
 RESIDENTIAL

420
 52-28754
 TV

420
 WDV

430
 WDV

420
 WL-1

430
 WL

430
 T

430
 PR

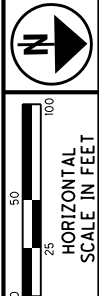
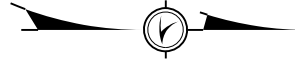
430
 T-1

409

**T-5-N, R-8-E
SECTIONS 2 & 3
WASHINGTON TOWNSHIP
HENRY COUNTY, OHIO**

**T-6-N, R-8-E
SECTIONS 34 & 35
WASHINGTON TOWNSHIP
HENRY COUNTY, OHIO**

- MONUMENT LEGEND**
- ◻ EXISTING R/W MONUMENT BOX
 - ◻ PROPOSED R/W MONUMENT BOX
 - ⊙ EXISTING CONCRETE MONUMENT
 - PROPOSED CONCRETE MONUMENT
 - ⋈ RAILROAD SPIKE FOUND
 - ✱ RAILROAD SPIKE SET
 - I.P.F. IRON PIN FOUND
 - ⊙ I.P.F. IRON PIN FOUND W/ ID CAP
 - I.P.S. IRON PIN SET W/ ID CAP
 - ⊙ I.P.F. IRON PIPE FOUND
 - ⊙ I.P.S. IRON PIPE SET
 - ⊙ P.K.F. P.K. NAIL FOUND
 - P.K.S. P.K. NAIL SET



PID NO.
20404

R/W DESIGNER
SEA
R/W REVIEWER
KED

**RIGHT OF WAY PLAN - CR 3
CR 3 STA. 34+00 TO STA. 46+50**

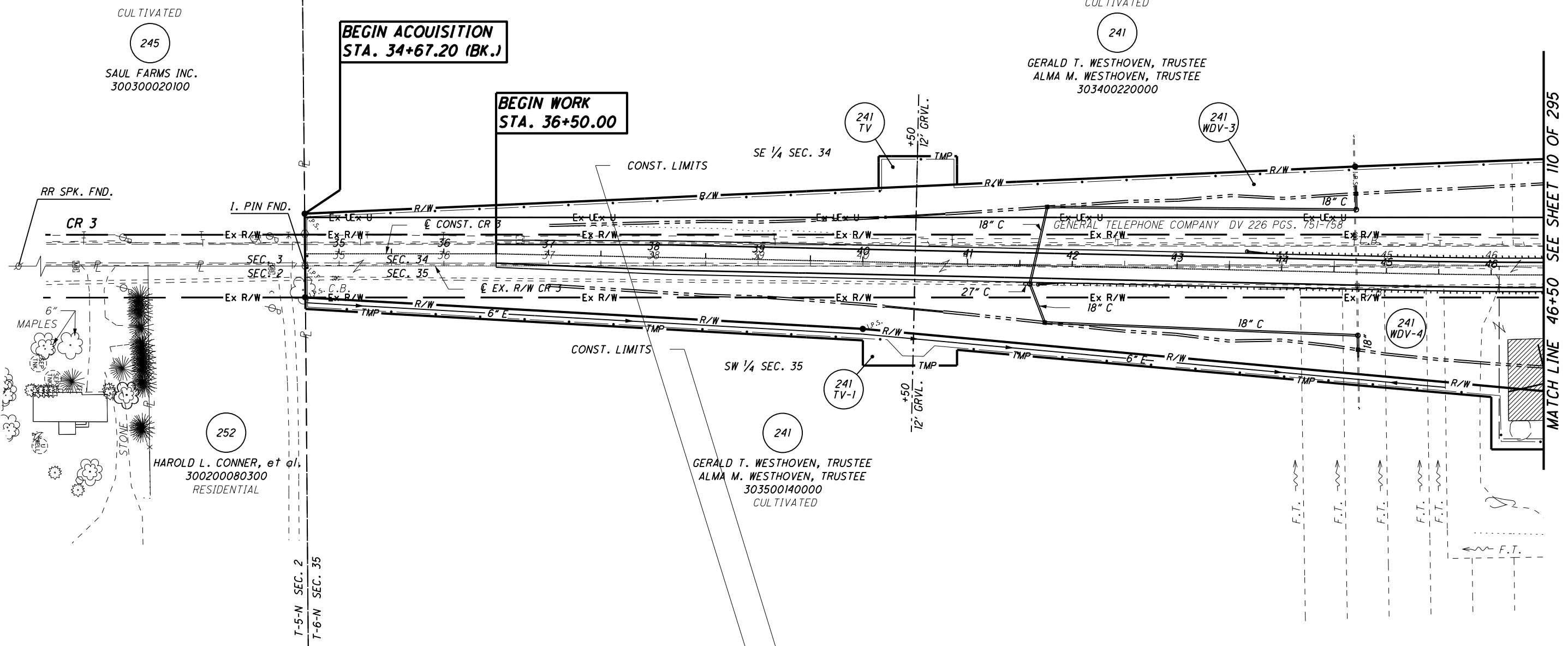
HEN / LUC-24-10.42 / 0.00

182 / 295

275
388
791
820

REV. BY	DATE	DESCRIPTION

T-5-N SEC. 3
T-6-N SEC. 34
T-5-N SEC. 2
T-6-N SEC. 35



CULTIVATED
245
SAUL FARMS INC.
300300020100

CULTIVATED
241
GERALD T. WESTHOVEN, TRUSTEE
ALMA M. WESTHOVEN, TRUSTEE
303400220000

252
HAROLD L. CONNER, et al.
300200080300
RESIDENTIAL

241
GERALD T. WESTHOVEN, TRUSTEE
ALMA M. WESTHOVEN, TRUSTEE
303500140000
CULTIVATED

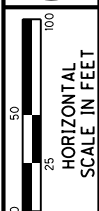
STRUCTURE KEY

- ◻ RESIDENTIAL
- ◼ COMMERCIAL
- ▨ OUT-BUILDING

NOTES
THE PROPOSED RIGHT OF WAY SHALL BE REFERENCED FROM THE CENTERLINE OF RIGHT OF WAY.
MONUMENTS REFERRED TO AS "IRON PINS SET" ARE 3/4 INCH DIAMETER BY 30 INCH LONG BARS WITH A 1 1/2 INCH DIAMETER ALUMINUM CAP.
△ DENOTES R/W ENCROACHMENT.

S:\Projects\Projects_K-O\O\HDR\80446\ROW\Sheets\Part_One\20404RT092(275).dgn 12/19/2012 1:52:06 PM

T-6-N, R-8-E
 SECTIONS 34 & 35
 WASHINGTON TOWNSHIP
 HENRY COUNTY, OHIO



PID NO.
20404

R/W DESIGNER
 SEA
 R/W REVIEWER
 KED

RIGHT OF WAY PLAN - CR 3
 CR 3 STA. 53+50 TO STA. 66+00

HEN / LUC-24-10.42 / 0.00

184 / 295

277
 388

793
 820

MONUMENT LEGEND

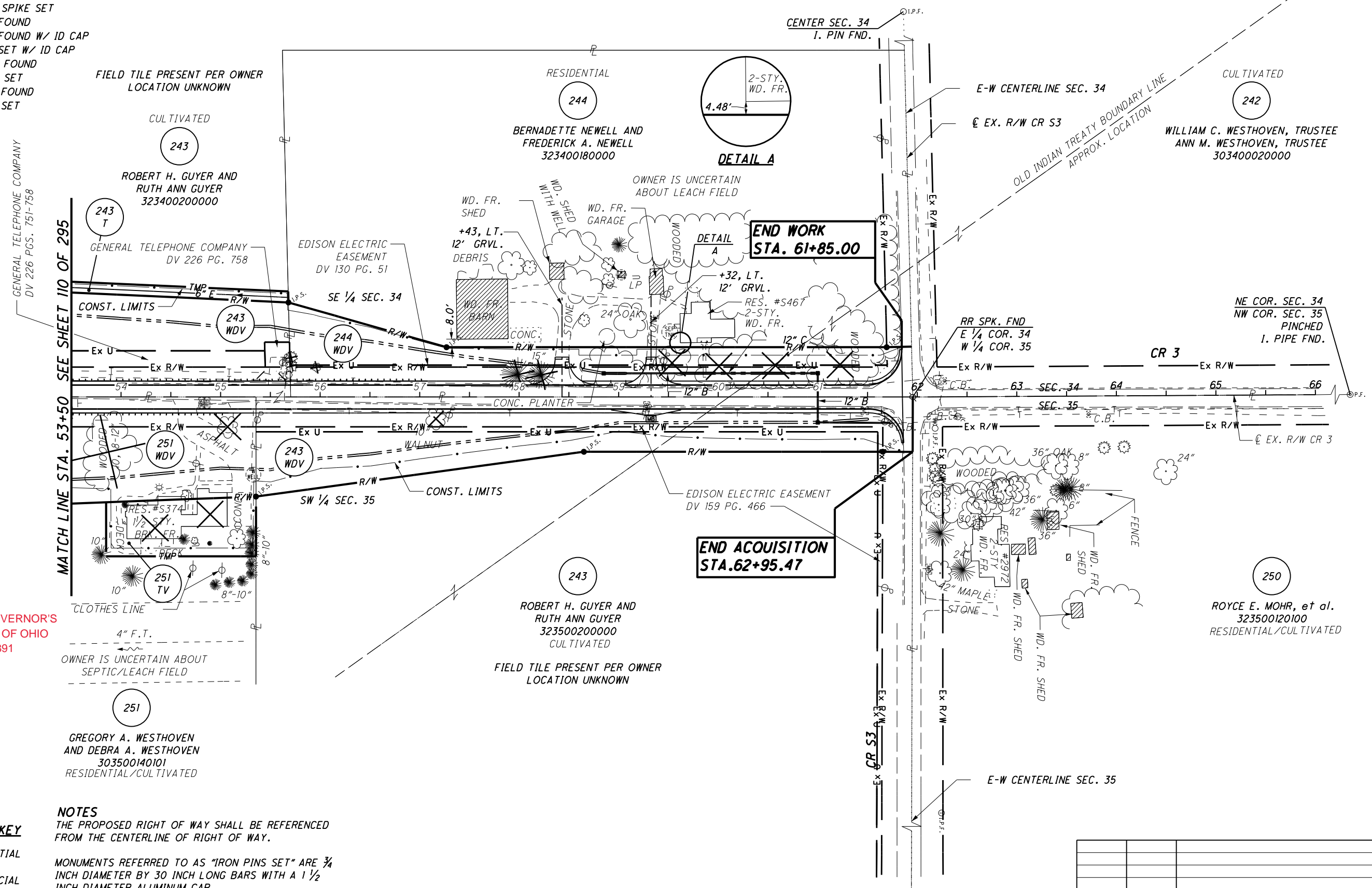
- ▭ EXISTING R/W MONUMENT BOX
- ▭ PROPOSED R/W MONUMENT BOX
- ⊙ EXISTING CONCRETE MONUMENT
- PROPOSED CONCRETE MONUMENT
- ✕ RAILROAD SPIKE FOUND
- ✕ RAILROAD SPIKE SET
- I.P.F. IRON PIN FOUND
- I.P.F. IRON PIN FOUND W/ ID CAP
- I.P.S. IRON PIN SET W/ ID CAP
- ⊙ I.P.F. IRON PIPE FOUND
- ⊙ I.P.S. IRON PIPE SET
- P.K.F. P.K. NAIL FOUND
- P.K.S. P.K. NAIL SET

STRUCTURE KEY

- RESIDENTIAL
- COMMERCIAL
- ▨ OUT-BUILDING

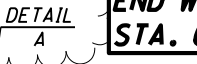
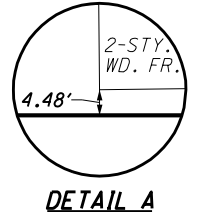
NOTES

THE PROPOSED RIGHT OF WAY SHALL BE REFERENCED FROM THE CENTERLINE OF RIGHT OF WAY.
 MONUMENTS REFERRED TO AS "IRON PINS SET" ARE 3/4 INCH DIAMETER BY 30 INCH LONG BARS WITH A 1 1/2 INCH DIAMETER ALUMINUM CAP.
 △ DENOTES R/W ENCROACHMENT.



**END WORK
 STA. 61+85.00**

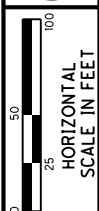
**END ACQUISITION
 STA. 62+95.47**



REV. BY	DATE	DESCRIPTION
JDB	12/04/08	REMOVED PARCEL 244TV & REVISED 244WDV

S:\Projects\Projects K-O\O\HDR\80446\ROW\Sheets\Part_One\20404RT093(277).dgn 12/19/2012 1:52:09 PM

251E SEE GOVERNOR'S DEED STATE OF OHIO OR 308 PG 1891



PID NO. 20404

R/W DESIGNER SEA R/W REVIEWER KED

RIGHT OF WAY PLAN - CR 109 CR 109 STA. 32+00 TO STA. 46+00

HEN / LUC-24-10.42 / 0.00

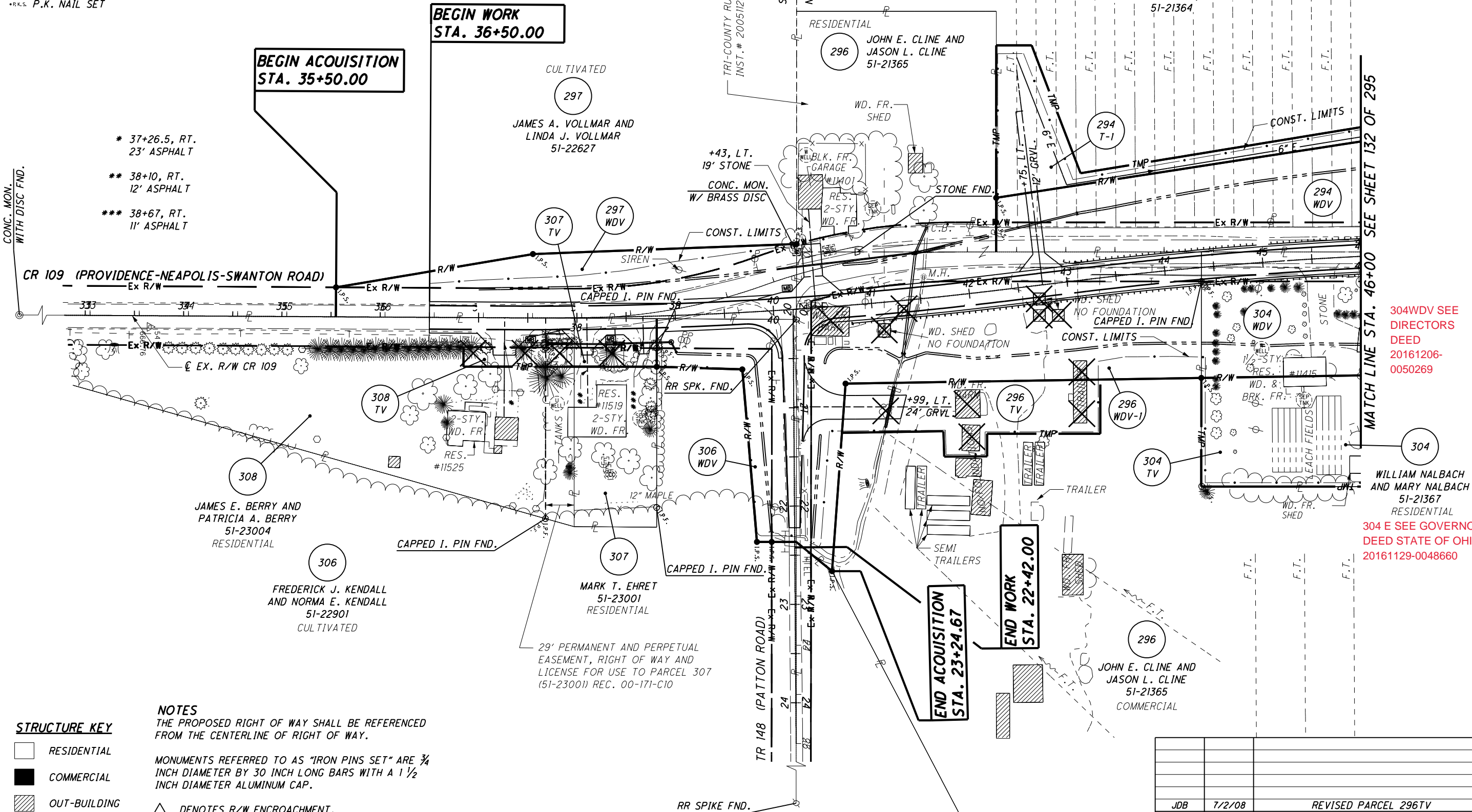
186 / 295

279
388
795
820

**T-5-N, R-9-E
SOUTH MANOR TRACT
PROVIDENCE TOWNSHIP
LUCAS COUNTY, OHIO**

**T-6-N, R-9-E
NORTH MANOR TRACT
PROVIDENCE TOWNSHIP
LUCAS COUNTY, OHIO**

- MONUMENT LEGEND**
- ◻ EXISTING R/W MONUMENT BOX
 - ◻ PROPOSED R/W MONUMENT BOX
 - EXISTING CONCRETE MONUMENT
 - PROPOSED CONCRETE MONUMENT
 - ⊗ RAILROAD SPIKE FOUND
 - ⊗ RAILROAD SPIKE SET
 - I.P.F. IRON PIN FOUND
 - I.P.F. IRON PIN FOUND W/ ID CAP
 - I.P.S. IRON PIN SET W/ ID CAP
 - I.P.F. IRON PIPE FOUND
 - I.P.S. IRON PIPE SET
 - P.K.F. P.K. NAIL FOUND
 - P.K.S. P.K. NAIL SET



- * 37+26.5, RT. 23' ASPHALT
- ** 38+10, RT. 12' ASPHALT
- *** 38+67, RT. 11' ASPHALT

**BEGIN ACQUISITION
STA. 35+50.00**

**BEGIN WORK
STA. 36+50.00**

**END ACQUISITION
STA. 23+24.67**

**END WORK
STA. 22+42.00**

MATCH LINE STA. 46+00 SEE SHEET 132 OF 295

304WDV SEE DIRECTORS DEED 20161206-0050269

304 WILLIAM NALBACH AND MARY NALBACH 51-21367 RESIDENTIAL 304 E SEE GOVERNORS DEED STATE OF OHIO 20161129-0048660

- NOTES**
- THE PROPOSED RIGHT OF WAY SHALL BE REFERENCED FROM THE CENTERLINE OF RIGHT OF WAY.
 - MONUMENTS REFERRED TO AS "IRON PINS SET" ARE 3/4 INCH DIAMETER BY 30 INCH LONG BARS WITH A 1 1/2 INCH DIAMETER ALUMINUM CAP.
 - △ DENOTES R/W ENCROACHMENT.

- STRUCTURE KEY**
- ◻ RESIDENTIAL
 - COMMERCIAL
 - ▨ OUT-BUILDING

JDB	7/2/08	REVISED PARCEL 296TV
REV. BY	DATE	DESCRIPTION

S:\Projects\Projects K-O\O\HDR\80446\ROW\sheet\Part_One\20404RT094(279).dgn 12/19/2012 1:52:20 PM

MONUMENT LEGEND

- ▣ EXISTING R/W MONUMENT BOX
- ▣ PROPOSED R/W MONUMENT BOX
- ⊙ EXISTING CONCRETE MONUMENT
- PROPOSED CONCRETE MONUMENT
- ✕ RAILROAD SPIKE FOUND
- ✕ RAILROAD SPIKE SET
- I.P.F. IRON PIN FOUND
- I.P.F. IRON PIN FOUND W/ ID CAP
- I.P.S. IRON PIN SET W/ ID CAP
- ⊙ I.P.F. IRON PIPE FOUND
- ⊙ I.P.S. IRON PIPE SET
- P.K.F. P.K. NAIL FOUND
- P.K.S. P.K. NAIL SET

**T-5-N, R-9-E
SOUTH MANOR TRACT
PROVIDENCE TOWNSHIP
LUCAS COUNTY, OHIO**

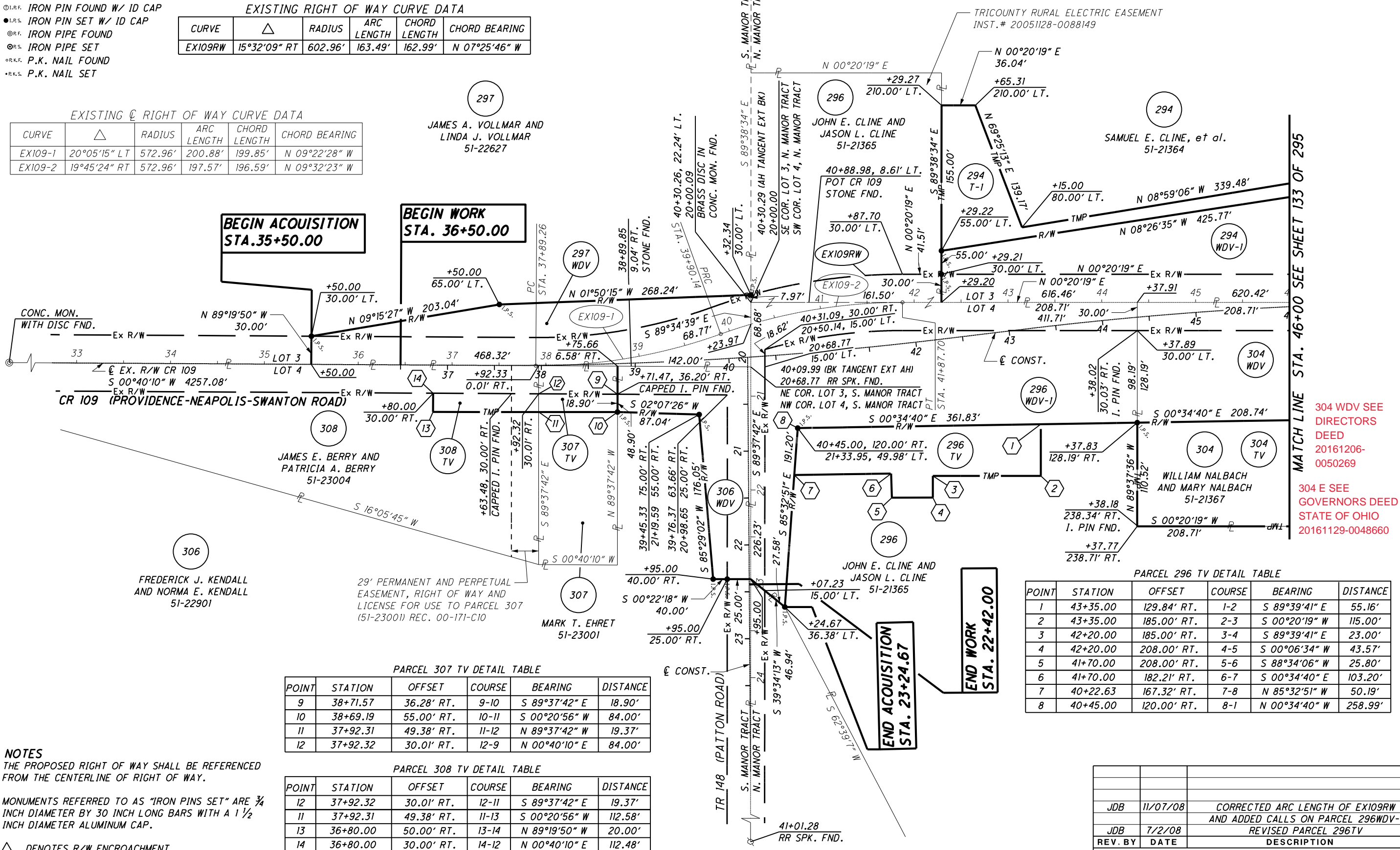
**T-6-N, R-9-E
NORTH MANOR TRACT
PROVIDENCE TOWNSHIP
LUCAS COUNTY, OHIO**

EXISTING RIGHT OF WAY CURVE DATA

CURVE	Δ	RADIUS	ARC LENGTH	CHORD LENGTH	CHORD BEARING
EX109RW	15°32'09" RT	602.96'	163.49'	162.99'	N 07°25'46" W

EXISTING C RIGHT OF WAY CURVE DATA

CURVE	Δ	RADIUS	ARC LENGTH	CHORD LENGTH	CHORD BEARING
EX109-1	20°05'15" LT	572.96'	200.88'	199.85'	N 09°22'28" W
EX109-2	19°45'24" RT	572.96'	197.57'	196.59'	N 09°32'23" W



PARCEL 296 TV DETAIL TABLE

POINT	STATION	OFFSET	COURSE	BEARING	DISTANCE
1	43+35.00	129.84' RT.	1-2	S 89°39'41" E	55.16'
2	43+35.00	185.00' RT.	2-3	S 00°20'19" W	115.00'
3	42+20.00	185.00' RT.	3-4	S 89°39'41" E	23.00'
4	42+20.00	208.00' RT.	4-5	S 00°06'34" W	43.57'
5	41+70.00	208.00' RT.	5-6	S 88°34'06" W	25.80'
6	41+70.00	182.21' RT.	6-7	S 00°34'40" E	103.20'
7	40+22.63	167.32' RT.	7-8	N 85°32'51" W	50.19'
8	40+45.00	120.00' RT.	8-1	N 00°34'40" W	258.99'

PARCEL 307 TV DETAIL TABLE

POINT	STATION	OFFSET	COURSE	BEARING	DISTANCE
9	38+71.57	36.28' RT.	9-10	S 89°37'42" E	18.90'
10	38+69.19	55.00' RT.	10-11	S 00°20'56" W	84.00'
11	37+92.31	49.38' RT.	11-12	N 89°37'42" W	19.37'
12	37+92.32	30.01' RT.	12-9	N 00°40'10" E	84.00'

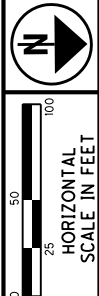
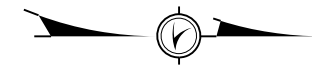
PARCEL 308 TV DETAIL TABLE

POINT	STATION	OFFSET	COURSE	BEARING	DISTANCE
12	37+92.32	30.01' RT.	12-11	S 89°37'42" E	19.37'
11	37+92.31	49.38' RT.	11-13	S 00°20'56" W	112.58'
13	36+80.00	50.00' RT.	13-14	N 89°19'50" W	20.00'
14	36+80.00	30.00' RT.	14-12	N 00°40'10" E	112.48'

NOTES
THE PROPOSED RIGHT OF WAY SHALL BE REFERENCED FROM THE CENTERLINE OF RIGHT OF WAY.

MONUMENTS REFERRED TO AS "IRON PINS SET" ARE 3/4 INCH DIAMETER BY 30 INCH LONG BARS WITH A 1 1/2 INCH DIAMETER ALUMINUM CAP.

Δ DENOTES R/W ENCROACHMENT.



PID NO. **20404**

R/W DESIGNER: SEA
R/W REVIEWER: KED

RIGHT OF WAY PLAN - CR 109
CR 109 STA. 32+00 TO STA. 46+00

HEN / LUC-24-10.42 / 0.00

187 / 295

280
388
796
820

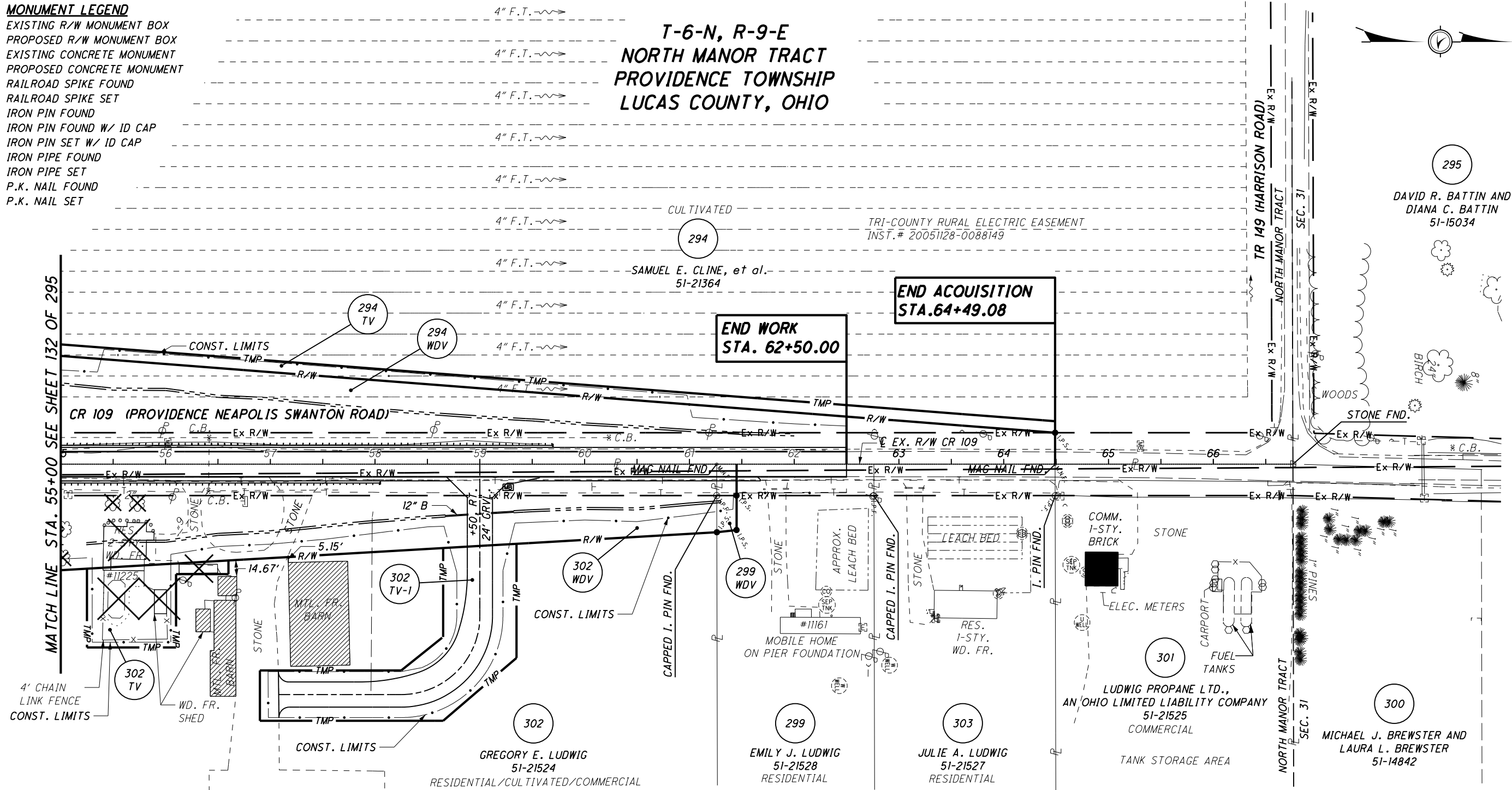
REV. BY	DATE	DESCRIPTION
JDB	11/07/08	CORRECTED ARC LENGTH OF EX109RW AND ADDED CALLS ON PARCEL 296WDV-1
JDB	7/2/08	REVISED PARCEL 296TV
DATE COMPLETED		NOV. 3, 2006

S:\Projects\Projects K-O\OHDR\80446\ROW\Sheets\Part_One\20404R090(280).dgn 12/19/2012 1:52:24 PM

MONUMENT LEGEND

- ◻ EXISTING R/W MONUMENT BOX
- ◻ PROPOSED R/W MONUMENT BOX
- ⊙ EXISTING CONCRETE MONUMENT
- PROPOSED CONCRETE MONUMENT
- ⊙ RAILROAD SPIKE FOUND
- ✱ RAILROAD SPIKE SET
- I.R.F. IRON PIN FOUND
- ⊙ I.R.F. IRON PIN FOUND W/ ID CAP
- I.R.S. IRON PIN SET W/ ID CAP
- ⊙ I.R.F. IRON PIPE FOUND
- ⊙ I.R.S. IRON PIPE SET
- ⊙ P.K.F. P.K. NAIL FOUND
- ⊙ P.K.S. P.K. NAIL SET

**T-6-N, R-9-E
NORTH MANOR TRACT
PROVIDENCE TOWNSHIP
LUCAS COUNTY, OHIO**



STRUCTURE KEY

- ◻ RESIDENTIAL
- COMMERCIAL
- ▨ OUT-BUILDING

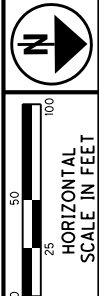
MTL. FR. BLD. SELF STORAGE

NOTES

THE PROPOSED RIGHT OF WAY SHALL BE REFERENCED FROM THE CENTERLINE OF RIGHT OF WAY.

MONUMENTS REFERRED TO AS "IRON PINS SET" ARE 3/4 INCH DIAMETER BY 30 INCH LONG BARS WITH A 1/2 INCH DIAMETER ALUMINUM CAP.

△ DENOTES R/W ENCROACHMENT.



PID NO. **20404**

R/W DESIGNER: SEA
R/W REVIEWER: KED

**RIGHT OF WAY PLAN - CR 109
CR 109 STA. 55+00 TO STA. 66+00**

HEN / LUC-24-10.42 / 0.00

188 / 295

281
388
797
820

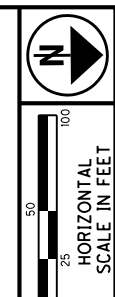
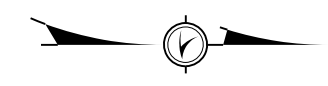
REV. BY	DATE	REVISIONS TO 299WDV DESCRIPTION
JDB	10/02/07	REVISIONS TO 299WDV

S:\Projects\Projects K-O\OHDR\80446\ROW\Sheets\Part_One\20404RT095(281).dgn 12/19/2012 1:52:26 PM

MONUMENT LEGEND

- ▭ EXISTING R/W MONUMENT BOX
- ▭ PROPOSED R/W MONUMENT BOX
- ⊙ EXISTING CONCRETE MONUMENT
- PROPOSED CONCRETE MONUMENT
- ✕ RAILROAD SPIKE FOUND
- ✕ RAILROAD SPIKE SET
- I.P.F. IRON PIN FOUND
- ⊙ I.P.F. IRON PIN FOUND W/ ID CAP
- I.P.S. IRON PIN SET W/ ID CAP
- ⊙ I.P.F. IRON PIPE FOUND
- I.P.S. IRON PIPE SET
- P.K.F. P.K. NAIL FOUND
- P.K.S. P.K. NAIL SET

**T-6-N, R-9-E
NORTH MANOR TRACT
PROVIDENCE TOWNSHIP
LUCAS COUNTY, OHIO**



PID NO. **20404**

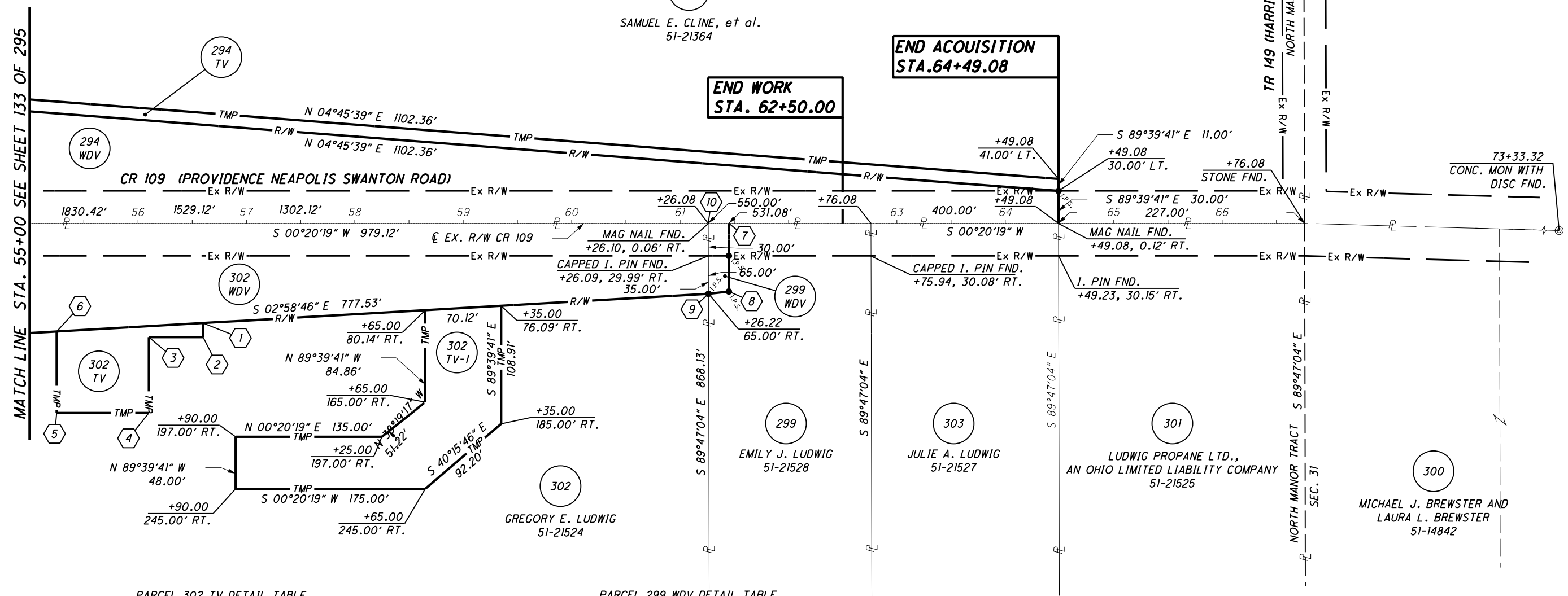
R/W DESIGNER SEA
R/W REVIEWER KED

**RIGHT OF WAY PLAN - CR 109
CR 109 STA. 55+00 TO STA. 66+00**

HEN / LUC-24-10.42 / 0.00

189/295

	282
	388
JDB 10/02/07	798
REV. BY DATE	DESCRIPTION
DATE COMPLETED	NOV. 3, 2006
	820



PARCEL 302 TV DETAIL TABLE

POINT	STATION	OFFSET	COURSE	BEARING	DISTANCE
1	56+60.00	92.03' RT.	1-2	S 89°39'41" E	12.97'
2	56+60.00	105.00' RT.	2-3	S 00°20'19" W	50.00'
3	56+10.00	105.00' RT.	3-4	S 89°39'41" E	70.00'
4	56+10.00	175.00' RT.	4-5	S 00°20'19" W	85.00'
5	55+25.00	175.00' RT.	5-6	N 89°39'41" W	75.15'
6	55+25.00	99.85' RT.	6-1	N 02°58'46" W	135.23'

PARCEL 299 WDV DETAIL TABLE

POINT	STATION	OFFSET	COURSE	BEARING	DISTANCE
7	61+45.00	0.00' RT.	7-8	S 89°39'41" E	62.87'
8	61+45.00	62.87' RT.	8-9	S 06°07'44" E	18.90'
9	61+26.22	65.00' RT.	9-10	N 89°47'04" W	65.00'
10	61+26.08	0.00' RT.	10-7	N 00°20'19" E	18.92'

NOTES
 THE PROPOSED RIGHT OF WAY SHALL BE REFERENCED FROM THE CENTERLINE OF RIGHT OF WAY.

 MONUMENTS REFERRED TO AS "IRON PINS SET" ARE 3/4 INCH DIAMETER BY 30 INCH LONG BARS WITH A 1 1/2 INCH DIAMETER ALUMINUM CAP.

 △ DENOTES R/W ENCROACHMENT.

STRUCTURE KEY

- RESIDENTIAL
- COMMERCIAL
- ▨ OUT-BUILDING

S:\Projects\Projects K-O\OHD\80446\ROW\Sheets\Part One\20404R091(282).dgn 12/19/2012 1:52:28 PM

MONUMENT LEGEND

- ◻ EXISTING R/W MONUMENT BOX
- ◻ PROPOSED R/W MONUMENT BOX
- ⊙ EXISTING CONCRETE MONUMENT
- PROPOSED CONCRETE MONUMENT
- ⊙ RAILROAD SPIKE FOUND
- ✱ RAILROAD SPIKE SET
- I.P.F. IRON PIN FOUND
- ⊙ I.P.F. IRON PIN FOUND W/ ID CAP
- I.P.S. IRON PIN SET W/ ID CAP
- ⊙ I.P.F. IRON PIPE FOUND
- ⊙ I.P.S. IRON PIPE SET
- ⊙ P.K.F. P.K. NAIL FOUND
- ⊙ P.K.S. P.K. NAIL SET

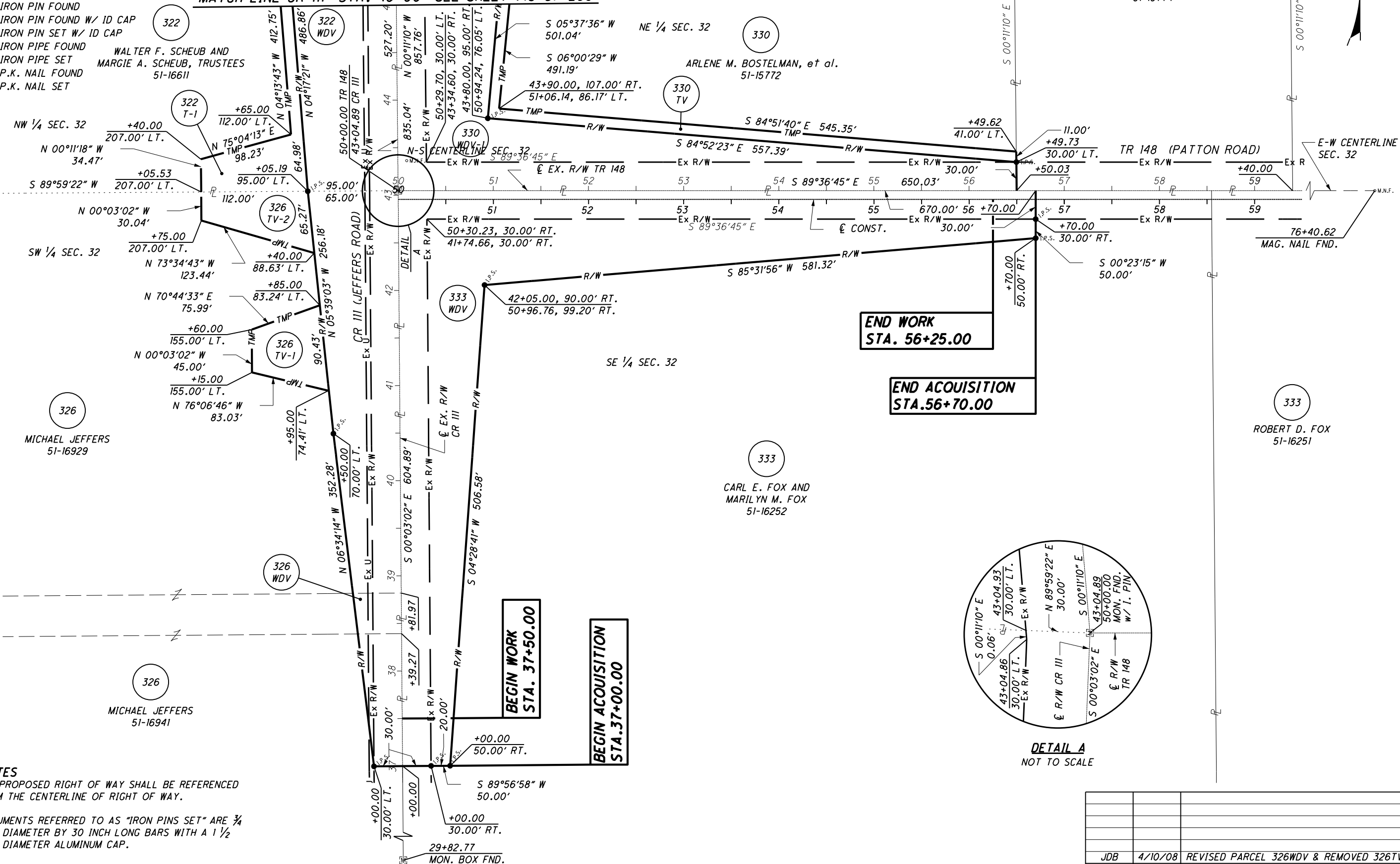
**T-6-N, R-9-E
SECTION 32
PROVIDENCE TOWNSHIP
LUCAS COUNTY, OHIO**

MATCH LINE CR III STA. 45+00 SEE SHEET 143 OF 295

WILBUR DALE BOSTELMAN AND
CAROL LYNN BOSTELMAN, TRUSTEES
51-15774

WALTER F. SCHEUB AND
MARGIE A. SCHEUB, TRUSTEES
51-16611

ARLENE M. BOSTELMAN, et al.
51-15772

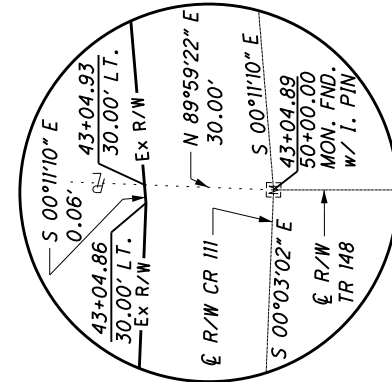


**END WORK
STA. 56+25.00**

**END ACQUISITION
STA. 56+70.00**

**BEGIN WORK
STA. 37+50.00**

**BEGIN ACQUISITION
STA. 37+00.00**



**DETAIL A
NOT TO SCALE**

NOTES
THE PROPOSED RIGHT OF WAY SHALL BE REFERENCED FROM THE CENTERLINE OF RIGHT OF WAY.

MONUMENTS REFERRED TO AS "IRON PINS SET" ARE 3/4 INCH DIAMETER BY 30 INCH LONG BARS WITH A 1/2 INCH DIAMETER ALUMINUM CAP.

△ DENOTES R/W ENCROACHMENT.

JDB	4/10/08	REVISED PARCEL 326WDV & REMOVED 326TV			
REV. BY	DATE	DESCRIPTION			
DATE COMPLETED	NOV. 3, 2006				

PID NO. **20404**
 R/W DESIGNER SEA
 R/W REVIEWER KED
**RIGHT OF WAY PLAN - CR 111
STA. 37+00 TO STA. 45+00**
 191 / 295

284
388
800
820

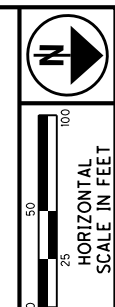

S:\Projects\Projects K-O\O\HDR\80446\ROW\Sheets\Part_One\20404R092(284).dgn 12/19/2012 1:52:31 PM

S:\Projects\Projects K-O\OHD\80446\ROW\Sheets\Part_One\20404RT097(285).dgn 12/19/2012 1:52:33 PM

MONUMENT LEGEND

- ◻ EXISTING R/W MONUMENT BOX
- ◻ PROPOSED R/W MONUMENT BOX
- ⊙ EXISTING CONCRETE MONUMENT
- PROPOSED CONCRETE MONUMENT
- ⚡ RAILROAD SPIKE FOUND
- ✱ RAILROAD SPIKE SET
- ⊙ I.P.F. IRON PIN FOUND
- ⊙ I.P.F. IRON PIN FOUND W/ ID CAP
- I.P.S. IRON PIN SET W/ ID CAP
- ⊙ I.P.F. IRON PIPE FOUND
- ⊙ I.P.S. IRON PIPE SET
- ⊙ R.K.F. P.K. NAIL FOUND
- ⊙ R.K.S. P.K. NAIL SET

**T-6-N, R-9-E
SECTION 32
PROVIDENCE TOWNSHIP
LUCAS COUNTY, OHIO**



PID NO. **20404**

R/W DESIGNER
SEA
R/W REVIEWER
KED

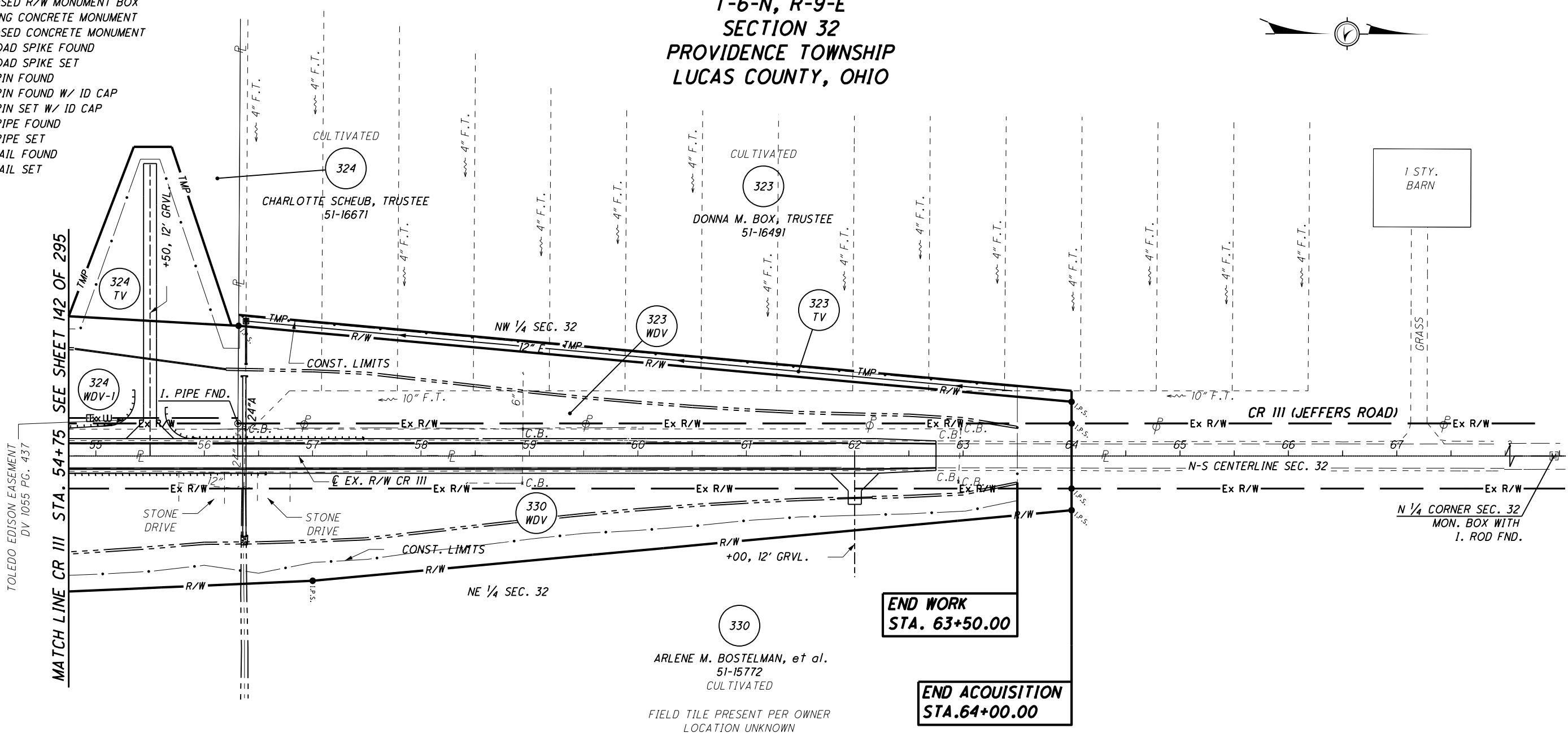
**RIGHT OF WAY PLAN CR 111
STA. 54+75 TO STA. 68+00**

HEN / LUC-24-10.42 / 0.00

192 / 295

285
388

801
820



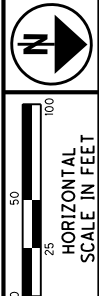
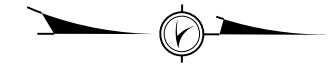
NOTES
THE PROPOSED RIGHT OF WAY SHALL BE REFERENCED FROM THE CENTERLINE OF RIGHT OF WAY.
MONUMENTS REFERRED TO AS "IRON PINS SET" ARE 3/4 INCH DIAMETER BY 30 INCH LONG BARS WITH A 1 1/2 INCH DIAMETER ALUMINUM CAP.
△ DENOTES R/W ENCROACHMENT.

STRUCTURE KEY

- ◻ RESIDENTIAL
- ◼ COMMERCIAL
- ▨ OUT-BUILDING

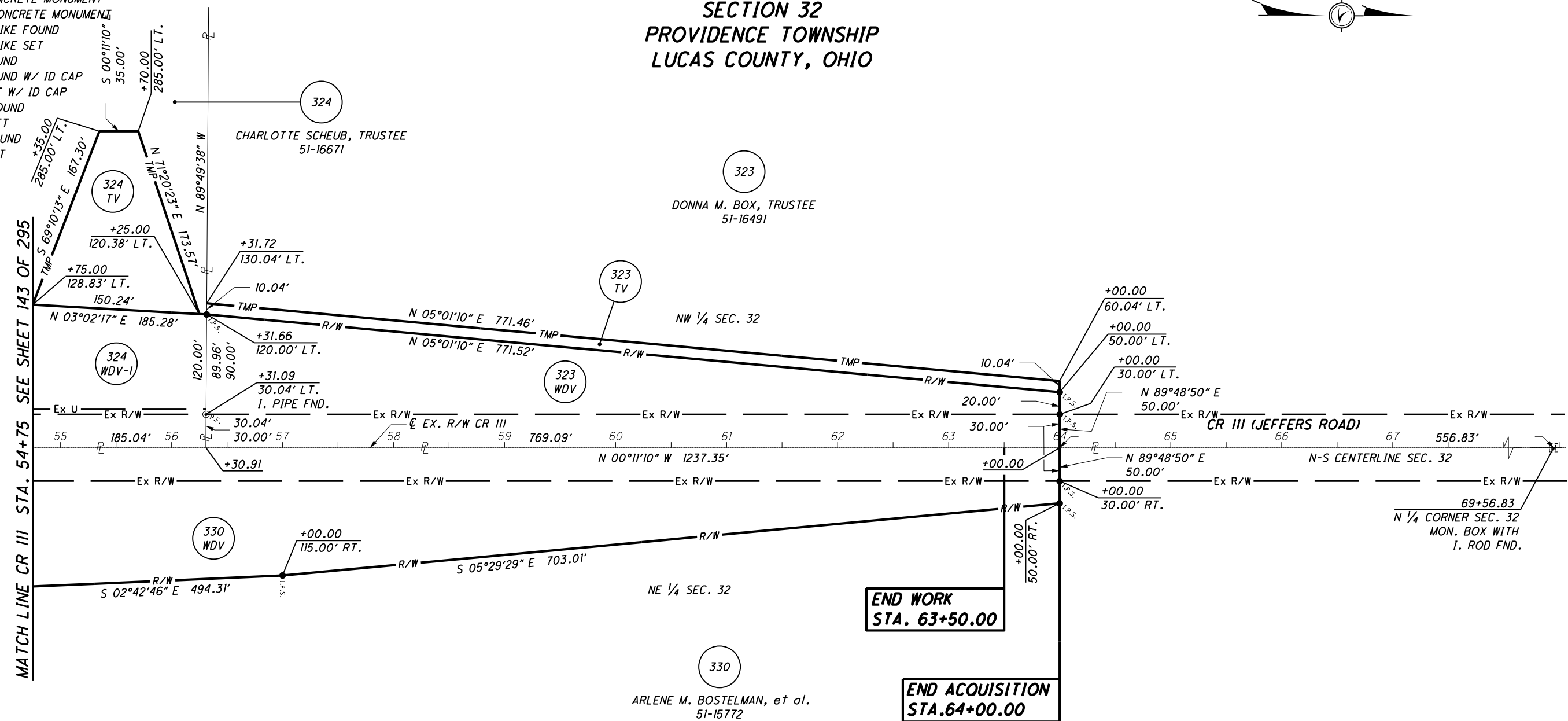
REV. BY	DATE	DESCRIPTION
TCJ	1/22/08	ADDED PIPE SIZE
TCJ	1/18/08	ADDED PARCEL 323 TV
JDB	11/12/07	ADDED FIELD TILE TO PARCEL 323
DATE COMPLETED		

T-6-N, R-9-E
SECTION 32
PROVIDENCE TOWNSHIP
LUCAS COUNTY, OHIO



- MONUMENT LEGEND**
- ◻ EXISTING R/W MONUMENT BOX
 - ▣ PROPOSED R/W MONUMENT BOX
 - ⊙ EXISTING CONCRETE MONUMENT
 - PROPOSED CONCRETE MONUMENT
 - ⚡ RAILROAD SPIKE FOUND
 - ⚡ RAILROAD SPIKE SET
 - I.P.F. IRON PIN FOUND
 - I.P.F. IRON PIN FOUND W/ ID CAP
 - I.P.S. IRON PIN SET W/ ID CAP
 - ⊙ I.P.F. IRON PIPE FOUND
 - ⊙ I.P.S. IRON PIPE SET
 - R.K.F. P.K. NAIL FOUND
 - R.K.S. P.K. NAIL SET

MATCH LINE CR III STA. 54+75 SEE SHEET 143 OF 295



**END WORK
STA. 63+50.00**

**END ACQUISITION
STA. 64+00.00**

NOTES
THE PROPOSED RIGHT OF WAY SHALL BE REFERENCED FROM THE CENTERLINE OF RIGHT OF WAY.

MONUMENTS REFERRED TO AS "IRON PINS SET" ARE 3/4 INCH DIAMETER BY 30 INCH LONG BARS WITH A 1 1/2 INCH DIAMETER ALUMINUM CAP.

△ DENOTES R/W ENCROACHMENT.

PID NO.
20404

R/W DESIGNER
SEA
R/W REVIEWER
KED

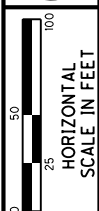
**RIGHT OF WAY PLAN CR 111
STA. 54+75 TO STA. 68+00**

HEN / LUC-24-10.42 / 0.00

193 / 295

			(286)
			(388)
			(802)
			(820)
TCJ	1/18/08	ADDED 323 TV	
REV. BY	DATE	DESCRIPTION	
DATE COMPLETED		NOV. 3, 2006	

S:\Projects\Projects K-O\OHDR\80446\ROW\Sheets\Part_One\20404RE093(286).dgn 12/19/2012 1:52:34 PM



PID NO. 20404

R/W DESIGNER SEA R/W REVIEWER KED

RIGHT OF WAY PLAN - SR 295 STA. 61+00 TO STA. 74+00

HEN / LUC-24-10-42 / 0.00

194 / 295

287 388

803 820

T-6-N, R-9-E SECTION 28 PROVIDENCE TOWNSHIP LUCAS COUNTY, OHIO

MONUMENT LEGEND

- ◻ EXISTING R/W MONUMENT BOX
- ◻ PROPOSED R/W MONUMENT BOX
- EXISTING CONCRETE MONUMENT
- PROPOSED CONCRETE MONUMENT
- ✕ RAILROAD SPIKE FOUND
- ✕ RAILROAD SPIKE SET
- I.R.F. IRON PIN FOUND
- I.R.F. IRON PIN FOUND W/ ID CAP
- I.R.S. IRON PIN SET W/ ID CAP
- I.R.F. IRON PIPE FOUND
- I.R.S. IRON PIPE SET
- P.K.F. P.K. NAIL FOUND
- P.K.S. P.K. NAIL SET

- 383 STATE OF OHIO 51-08314
- 385 STATE OF OHIO 51-08291
- 388 SCOTT M. ELLIS 51-08321

CULTIVATED

351

CHESTER G. BROWN, TRUSTEE
1/2 INTEREST AND JOHN W. BROWN
1/2 INTEREST
51-08977

BEGIN WORK STA. 63+55.00

BEGIN LA R/W STA. 63+90.00

BEGIN ACQUISITION STA. 63+54.82

T-6-N, R-9-E SECTION 27 PROVIDENCE TOWNSHIP LUCAS COUNTY, OHIO

NOTES

THE PROPOSED RIGHT OF WAY SHALL BE REFERENCED FROM THE CENTERLINE OF RIGHT OF WAY.

MONUMENTS REFERRED TO AS "IRON PINS SET" ARE 3/4 INCH DIAMETER BY 30 INCH LONG BARS WITH A 1 1/2 INCH DIAMETER ALUMINUM CAP.

△ DENOTES R/W ENCROACHMENT.

STRUCTURE KEY

- ◻ RESIDENTIAL
- ◼ COMMERCIAL
- ▨ OUT-BUILDING

2 WATER WELLS,
ONE APPROX. 12' OFF SE COR. OF HOUSE.
THE OTHER ABOUT 3' SOUTH OF SE COR. OF DRIVEWAY.
SEPTIC TANK OFF NE COR. OF GARAGE. LEACH FIELD
TILES RUN E-W, ALSO OFF NE COR. OF GARAGE.

OVERGROWN AREA -
JUST USED FOR RIDING TRAILS,
NO KNOWN FIELD TILES.

2-STY.
WD. FR.

UNDER
CONSTRUCTION

JDB	11/28/07	OWNERSHIP CHANGE PARCEL 386
REV. BY	DATE	DESCRIPTION
DATE COMPLETED		NOV. 3, 2006

S:\Projects\Projects K-O\O\HDR\80446\ROW\Sheets\Part_One\20404RT098(287).dgn 12/19/2012 1:52:36 PM

MONUMENT LEGEND

- ▣ EXISTING R/W MONUMENT BOX
- ▣ PROPOSED R/W MONUMENT BOX
- ⊙ EXISTING CONCRETE MONUMENT
- PROPOSED CONCRETE MONUMENT
- ✕ RAILROAD SPIKE FOUND
- ✕ RAILROAD SPIKE SET
- I.P.F. IRON PIN FOUND
- I.P.F. IRON PIN FOUND W/ ID CAP
- I.P.S. IRON PIN SET W/ ID CAP
- ⊙ I.P.F. IRON PIPE FOUND
- ⊙ I.P.S. IRON PIPE SET
- P.K.F. P.K. NAIL FOUND
- P.K.S. P.K. NAIL SET

- 383 STATE OF OHIO 51-08314
- 385 STATE OF OHIO 51-08291

**T-6-N, R-9-E SECTION 28
PROVIDENCE TOWNSHIP
LUCAS COUNTY, OHIO**

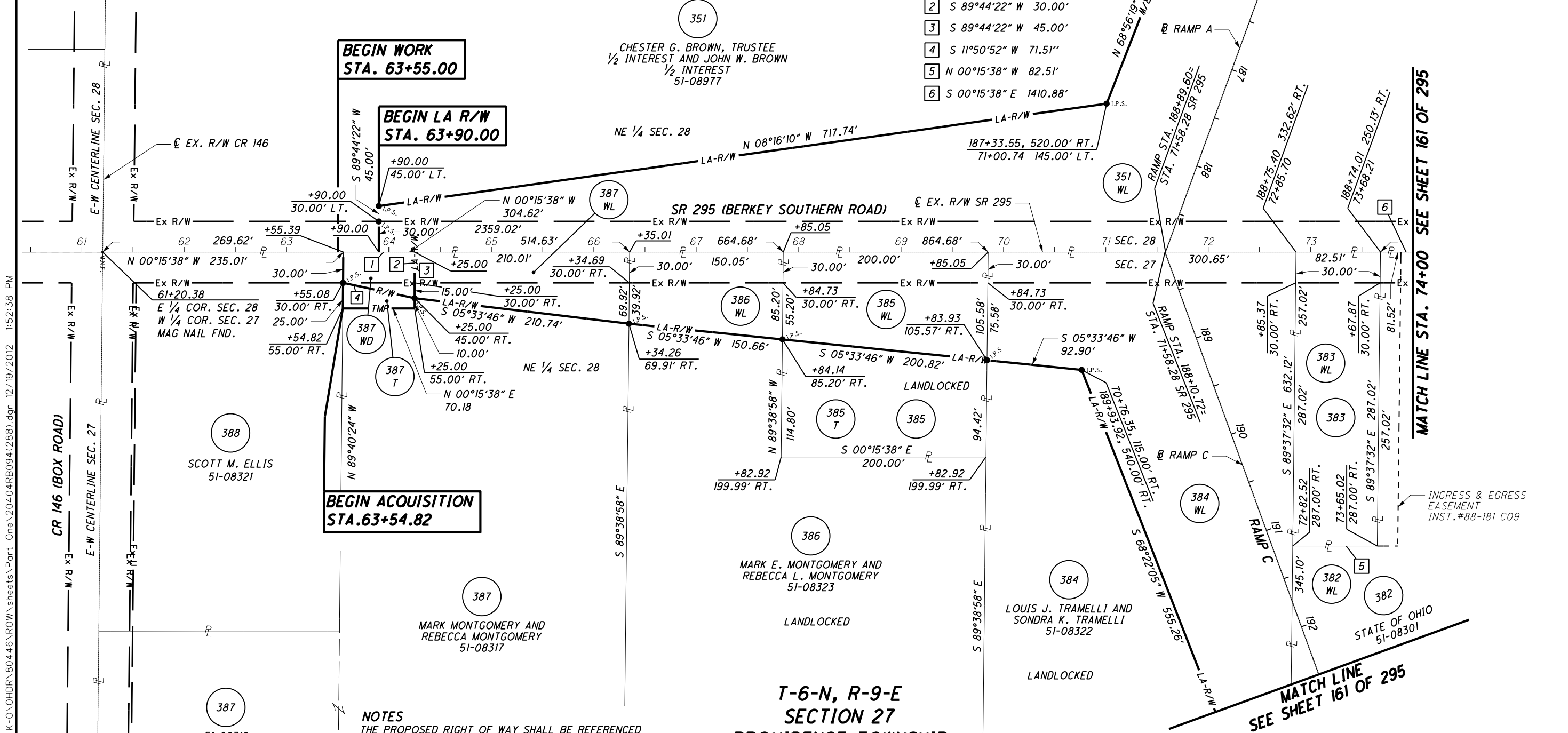
- 1 N 00°15'38" W 69.61'
- 2 S 89°44'22" W 30.00'
- 3 S 89°44'22" W 45.00'
- 4 S 11°50'52" W 71.51'
- 5 N 00°15'38" W 82.51'
- 6 S 00°15'38" E 1410.88'

351
CHESTER G. BROWN, TRUSTEE
1/2 INTEREST AND JOHN W. BROWN
1/2 INTEREST
51-08977

**BEGIN WORK
STA. 63+55.00**

**BEGIN LA R/W
STA. 63+90.00**

**BEGIN ACQUISITION
STA. 63+54.82**



NOTES
THE PROPOSED RIGHT OF WAY SHALL BE REFERENCED FROM THE CENTERLINE OF RIGHT OF WAY.
MONUMENTS REFERRED TO AS "IRON PINS SET" ARE 3/4 INCH DIAMETER BY 30 INCH LONG BARS WITH A 1/2 INCH DIAMETER ALUMINUM CAP.
△ DENOTES R/W ENCROACHMENT.

**T-6-N, R-9-E SECTION 27
PROVIDENCE TOWNSHIP
LUCAS COUNTY, OHIO**

JDB	11/28/07	OWNERSHIP CHANGE PARCEL 386
REV. BY	DATE	DESCRIPTION
DATE COMPLETED		NOV. 3, 2006




PID NO. **20404**

R/W DESIGNER SEA R/W REVIEWER KED

**RIGHT OF WAY PLAN - SR 295
STA. 61+00 TO STA. 74+00**

HEN / LUC-24-10.42 / 0.00

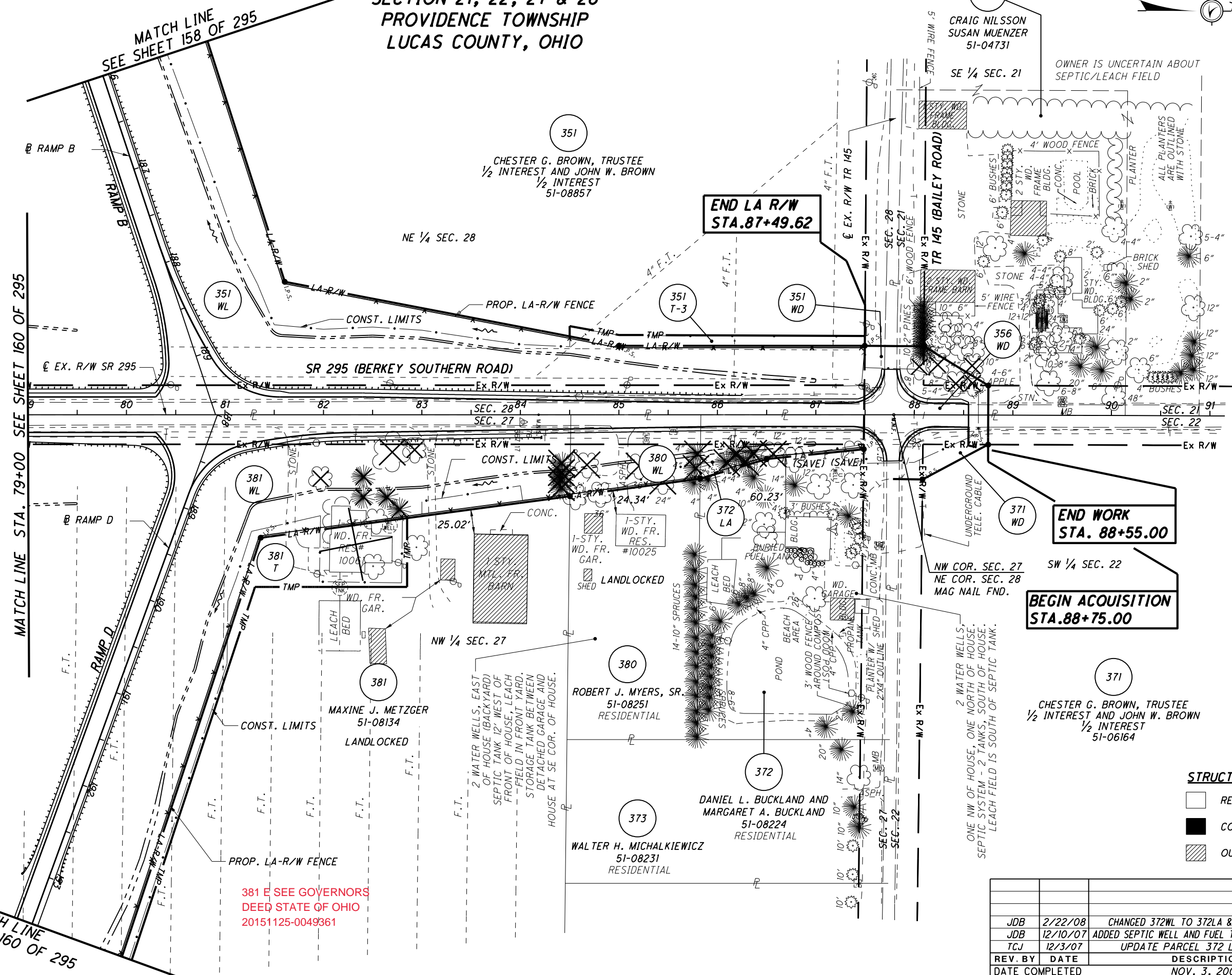
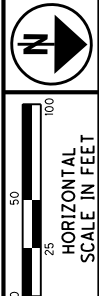
195 / 295

288
388
804
820

S:\Projects\Projects K-O\O\HDR\80446\ROW\Sheets\Part_One\20404R094(288).dgn 12/19/2012 1:52:38 PM

T-6-N, R-9-E
SECTION 21, 22, 27 & 28
PROVIDENCE TOWNSHIP
LUCAS COUNTY, OHIO

RESIDENTIAL/COMMERCIAL



MATCH LINE STA. 79+00 SEE SHEET 160 OF 295

MATCH LINE SEE SHEET 158 OF 295

MATCH LINE SEE SHEET 160 OF 295

S:\Projects\Projects K-O\O\HDR\80446\ROW\Sheets\Part_One\20404RT099(289).dgn 12/19/2012 1:52:40 PM

381 E SEE GOVERNORS
DEED STATE OF OHIO
20151125-0049361

**END LA R/W
STA.87+49.62**

**END WORK
STA. 88+55.00**

**BEGIN ACQUISITION
STA.88+75.00**

STRUCTURE KEY

	RESIDENTIAL
	COMMERCIAL
	OUT-BUILDING

REV. BY	DATE	DESCRIPTION
JDB	2/22/08	CHANGED 372WL TO 372LA & REMOVED 372WD
JDB	12/10/07	ADDED SEPTIC WELL AND FUEL TANK TO PARCEL 372
TCJ	12/3/07	UPDATE PARCEL 372 LA-R/W LINE
DATE COMPLETED	NOV. 3, 2006	

PID NO.
20404

R/W DESIGNER
SEA
R/W REVIEWER
KED

**RIGHT OF WAY PLAN - SR 295
STA. 79+00 TO STA. 91+00**

HEN / LUC-24-10.42 / 0.00

196 / 295

289
388
805
820

351
CHESTER G. BROWN, TRUSTEE
1/2 INTEREST AND JOHN W. BROWN
1/2 INTEREST
51-08857

356
CRAIG NILSSON
SUSAN MUENZER
51-04731

381
MAXINE J. METZGER
51-08134
LANDLOCKED

380
ROBERT J. MYERS, SR.
51-08251
RESIDENTIAL

373
WALTER H. MICHALKIEWICZ
51-08231
RESIDENTIAL

372
DANIEL L. BUCKLAND AND
MARGARET A. BUCKLAND
51-08224
RESIDENTIAL

371
CHESTER G. BROWN, TRUSTEE
1/2 INTEREST AND JOHN W. BROWN
1/2 INTEREST
51-06164

2 WATER WELLS,
ONE NW OF HOUSE, ONE NORTH OF HOUSE.
SEPTIC SYSTEM - 2 TANKS, SOUTH OF HOUSE.
LEACH FIELD IS SOUTH OF SEPTIC TANK.

2 WATER WELLS, EAST
OF HOUSE (BACKYARD)
SEPTIC TANK 12' WEST OF
FRONT OF HOUSE. LEACH
FIELD IN FRONT YARD.
STORAGE TANK BETWEEN
DETACHED GARAGE AND
HOUSE AT SE COR. OF HOUSE.

OWNER IS UNCERTAIN ABOUT
SEPTIC/LEACH FIELD

NW COR. SEC. 27
NE COR. SEC. 28
MAG NAIL FND.

SW 1/4 SEC. 22

LANDLOCKED

PROP. LA-R/W FENCE

SR 295 (BERKEY SOUTHERN ROAD)

TR 145 (BAILEY ROAD)

NE 1/4 SEC. 28

NW 1/4 SEC. 27

SW 1/4 SEC. 22

NW COR. SEC. 27
NE COR. SEC. 28
MAG NAIL FND.

380
ROBERT J. MYERS, SR.
51-08251
RESIDENTIAL

373
WALTER H. MICHALKIEWICZ
51-08231
RESIDENTIAL

372
DANIEL L. BUCKLAND AND
MARGARET A. BUCKLAND
51-08224
RESIDENTIAL

371
CHESTER G. BROWN, TRUSTEE
1/2 INTEREST AND JOHN W. BROWN
1/2 INTEREST
51-06164

2 WATER WELLS,
ONE NW OF HOUSE, ONE NORTH OF HOUSE.
SEPTIC SYSTEM - 2 TANKS, SOUTH OF HOUSE.
LEACH FIELD IS SOUTH OF SEPTIC TANK.

2 WATER WELLS, EAST
OF HOUSE (BACKYARD)
SEPTIC TANK 12' WEST OF
FRONT OF HOUSE. LEACH
FIELD IN FRONT YARD.
STORAGE TANK BETWEEN
DETACHED GARAGE AND
HOUSE AT SE COR. OF HOUSE.

PROP. LA-R/W FENCE

SR 295 (BERKEY SOUTHERN ROAD)

TR 145 (BAILEY ROAD)

NE 1/4 SEC. 28

NW 1/4 SEC. 27

SW 1/4 SEC. 22

NW COR. SEC. 27
NE COR. SEC. 28
MAG NAIL FND.

LANDLOCKED

PROP. LA-R/W FENCE

SR 295 (BERKEY SOUTHERN ROAD)

TR 145 (BAILEY ROAD)

NE 1/4 SEC. 28

NW 1/4 SEC. 27

SW 1/4 SEC. 22

NW COR. SEC. 27
NE COR. SEC. 28
MAG NAIL FND.

LANDLOCKED

PROP. LA-R/W FENCE

SR 295 (BERKEY SOUTHERN ROAD)

TR 145 (BAILEY ROAD)

NE 1/4 SEC. 28

NW 1/4 SEC. 27

SW 1/4 SEC. 22

NW COR. SEC. 27
NE COR. SEC. 28
MAG NAIL FND.

LANDLOCKED

PROP. LA-R/W FENCE

SR 295 (BERKEY SOUTHERN ROAD)

TR 145 (BAILEY ROAD)

NE 1/4 SEC. 28

NW 1/4 SEC. 27

SW 1/4 SEC. 22

NW COR. SEC. 27
NE COR. SEC. 28
MAG NAIL FND.

LANDLOCKED

PROP. LA-R/W FENCE

SR 295 (BERKEY SOUTHERN ROAD)

TR 145 (BAILEY ROAD)

NE 1/4 SEC. 28

NW 1/4 SEC. 27

SW 1/4 SEC. 22

NW COR. SEC. 27
NE COR. SEC. 28
MAG NAIL FND.

LANDLOCKED

PROP. LA-R/W FENCE

SR 295 (BERKEY SOUTHERN ROAD)

TR 145 (BAILEY ROAD)

NE 1/4 SEC. 28

NW 1/4 SEC. 27

SW 1/4 SEC. 22

NW COR. SEC. 27
NE COR. SEC. 28
MAG NAIL FND.

LANDLOCKED

PROP. LA-R/W FENCE

SR 295 (BERKEY SOUTHERN ROAD)

TR 145 (BAILEY ROAD)

NE 1/4 SEC. 28

NW 1/4 SEC. 27

SW 1/4 SEC. 22

NW COR. SEC. 27
NE COR. SEC. 28
MAG NAIL FND.

LANDLOCKED

PROP. LA-R/W FENCE

SR 295 (BERKEY SOUTHERN ROAD)

TR 145 (BAILEY ROAD)

NE 1/4 SEC. 28

NW 1/4 SEC. 27

SW 1/4 SEC. 22

NW COR. SEC. 27
NE COR. SEC. 28
MAG NAIL FND.

LANDLOCKED

PROP. LA-R/W FENCE

SR 295 (BERKEY SOUTHERN ROAD)

TR 145 (BAILEY ROAD)

NE 1/4 SEC. 28

NW 1/4 SEC. 27

SW 1/4 SEC. 22

NW COR. SEC. 27
NE COR. SEC. 28
MAG NAIL FND.

LANDLOCKED

PROP. LA-R/W FENCE

SR 295 (BERKEY SOUTHERN ROAD)

TR 145 (BAILEY ROAD)

NE 1/4 SEC. 28

NW 1/4 SEC. 27

SW 1/4 SEC. 22

NW COR. SEC. 27
NE COR. SEC. 28
MAG NAIL FND.

LANDLOCKED

PROP. LA-R/W FENCE

SR 295 (BERKEY SOUTHERN ROAD)

TR 145 (BAILEY ROAD)

NE 1/4 SEC. 28

NW 1/4 SEC. 27

SW 1/4 SEC. 22

NW COR. SEC. 27
NE COR. SEC. 28
MAG NAIL FND.

LANDLOCKED

PROP. LA-R/W FENCE

SR 295 (BERKEY SOUTHERN ROAD)

TR 145 (BAILEY ROAD)

NE 1/4 SEC. 28

NW 1/4 SEC. 27

SW 1/4 SEC. 22

NW COR. SEC. 27
NE COR. SEC. 28
MAG NAIL FND.

LANDLOCKED

PROP. LA-R/W FENCE

SR 295 (BERKEY SOUTHERN ROAD)

TR 145 (BAILEY ROAD)

NE 1/4 SEC. 28

NW 1/4 SEC. 27

SW 1/4 SEC. 22

NW COR. SEC. 27
NE COR. SEC. 28
MAG NAIL FND.

LANDLOCKED

PROP. LA-R/W FENCE

SR 295 (BERKEY SOUTHERN ROAD)

TR 145 (BAILEY ROAD)

NE 1/4 SEC. 28

NW 1/4 SEC. 27

SW 1/4 SEC. 22

NW COR. SEC. 27
NE COR. SEC. 28
MAG NAIL FND.

LANDLOCKED

PROP. LA-R/W FENCE

SR 295 (BERKEY SOUTHERN ROAD)

TR 145 (BAILEY ROAD)

NE 1/4 SEC. 28

NW 1/4 SEC. 27

SW 1/4 SEC. 22

NW COR. SEC. 27
NE COR. SEC. 28
MAG NAIL FND.

LANDLOCKED

PROP. LA-R/W FENCE

SR 295 (BERKEY SOUTHERN ROAD)

TR 145 (BAILEY ROAD)

NE 1/4 SEC. 28

NW 1/4 SEC. 27

SW 1/4 SEC. 22

NW COR. SEC. 27
NE COR. SEC. 28
MAG NAIL FND.

LANDLOCKED

PROP. LA-R/W FENCE

SR 295 (BERKEY SOUTHERN ROAD)

TR 145 (BAILEY ROAD)

NE 1/4 SEC. 28

NW 1/4 SEC. 27

SW 1/4 SEC. 22

NW COR. SEC. 27
NE COR. SEC. 28
MAG NAIL FND.

LANDLOCKED

PROP. LA-R/W FENCE

SR 295 (BERKEY SOUTHERN ROAD)

TR 145 (BAILEY ROAD)

NE 1/4 SEC. 28

NW 1/4 SEC. 27

SW 1/4 SEC. 22

NW COR. SEC. 27
NE COR. SEC. 28
MAG NAIL FND.

LANDLOCKED

PROP. LA-R/W FENCE

SR 295 (BERKEY SOUTHERN ROAD)

TR 145 (BAILEY ROAD)

NE 1/4 SEC. 28

NW 1/4 SEC. 27

SW 1/4 SEC. 22

NW COR. SEC. 27
NE COR. SEC. 28
MAG NAIL FND.

LANDLOCKED

PROP. LA-R/W FENCE

SR 295 (BERKEY SOUTHERN ROAD)

TR 145 (BAILEY ROAD)

NE 1/4 SEC. 28

NW 1/4 SEC. 27

SW 1/4 SEC. 22

NW COR. SEC. 27
NE COR. SEC. 28
MAG NAIL FND.

LANDLOCKED

PROP. LA-R/W FENCE

SR 295 (BERKEY SOUTHERN ROAD)

TR 145 (BAILEY ROAD)

NE 1/4 SEC. 28

NW 1/4 SEC. 27

SW 1/4 SEC. 22

NW COR. SEC. 27
NE COR. SEC. 28
MAG NAIL FND.

LANDLOCKED

PROP. LA-R/W FENCE

SR 295 (BERKEY SOUTHERN ROAD)

TR 145 (BAILEY ROAD)

NE 1/4 SEC. 28

NW 1/4 SEC. 27

SW 1/4 SEC. 22

NW COR. SEC. 27
NE COR. SEC. 28
MAG NAIL FND.

LANDLOCKED

PROP. LA-R/W FENCE

SR 295 (BERKEY SOUTHERN ROAD)

TR 145 (BAILEY ROAD)

NE 1/4 SEC. 28

NW 1/4 SEC. 27

SW 1/4 SEC. 22

NW COR. SEC. 27
NE COR. SEC. 28
MAG NAIL FND.

LANDLOCKED

PROP. LA-R/W FENCE

SR 295 (BERKEY SOUTHERN ROAD)

TR 145 (BAILEY ROAD)

NE 1/4 SEC. 28

T-6-N, R-9-E
 SECTIONS 21, 22, 27 & 28
 PROVIDENCE TOWNSHIP
 LUCAS COUNTY, OHIO

END WORK
 STA. 88+55.00

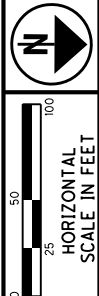
END LA R/W
 STA. 87+49.62

END ACQUISITION
 STA. 88+75.00

- 1 S 00°15'38" E 30.06'
- 2 S 89°41'50" E 30.00'
- 3 S 89°41'50" E 30.00'
- 4 S 10°35'06" W 50.91'
- 5 S 89°44'22" W 10.42'
- 6 N 09°56'36" E 50.80'
- 7 S 89°49'10" E 10.00'

351
 CHESTER G. BROWN, TRUSTEE
 1/2 INTEREST AND JOHN W. BROWN
 1/2 INTEREST
 51-08857

356
 CRAIG NILSSON
 SUSAN MUENZER
 51-04731



PID NO.
 20404

R/W DESIGNER
 SEA
 R/W REVIEWER
 KED

RIGHT OF WAY PLAN - SR 295
 STA. 79+00 TO STA. 91+00

HEN / LUC-24-10.42 / 0.00

197 / 295

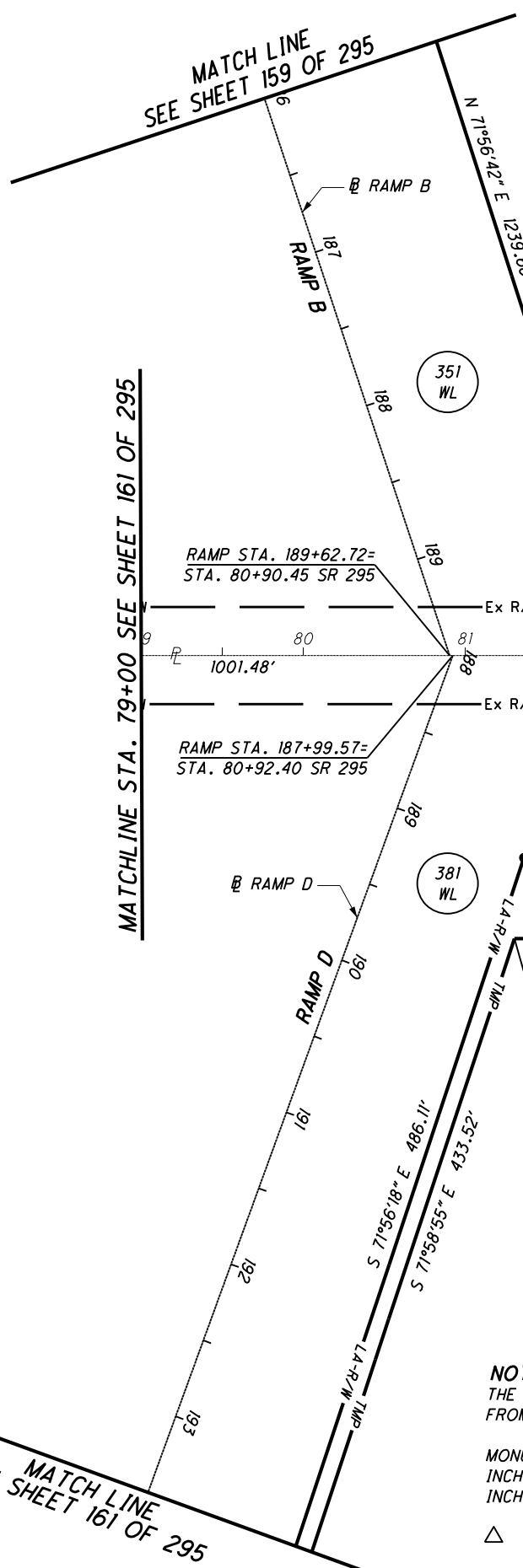
290
 388

806
 820

MATCH LINE
 SEE SHEET 159 OF 295

MATCHLINE STA. 79+00 SEE SHEET 161 OF 295

MATCH LINE
 SEE SHEET 161 OF 295



NOTES
 THE PROPOSED RIGHT OF WAY SHALL BE REFERENCED FROM THE CENTERLINE OF RIGHT OF WAY.
 MONUMENTS REFERRED TO AS "IRON PINS SET" ARE 3/4 INCH DIAMETER BY 30 INCH LONG BARS WITH A 1 1/2 INCH DIAMETER ALUMINUM CAP.
 △ DENOTES R/W ENCROACHMENT.

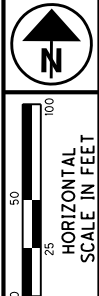
381 E SEE GOVERNORS
 DEED STATE OF OHIO
 20151125-0049361

- MONUMENT LEGEND**
- ▣ EXISTING R/W MONUMENT BOX
 - ▣ PROPOSED R/W MONUMENT BOX
 - ⊙ EXISTING CONCRETE MONUMENT
 - PROPOSED CONCRETE MONUMENT
 - ⊙ RAILROAD SPIKE FOUND
 - ⊙ RAILROAD SPIKE SET
 - I.P.F. IRON PIN FOUND
 - I.P.F. IRON PIN FOUND W/ ID CAP
 - I.P.S. IRON PIN SET W/ ID CAP
 - ⊙ I.P.F. IRON PIPE FOUND
 - ⊙ I.P.S. IRON PIPE SET
 - ⊙ P.K.F. P.K. NAIL FOUND
 - ⊙ P.K.S. P.K. NAIL SET

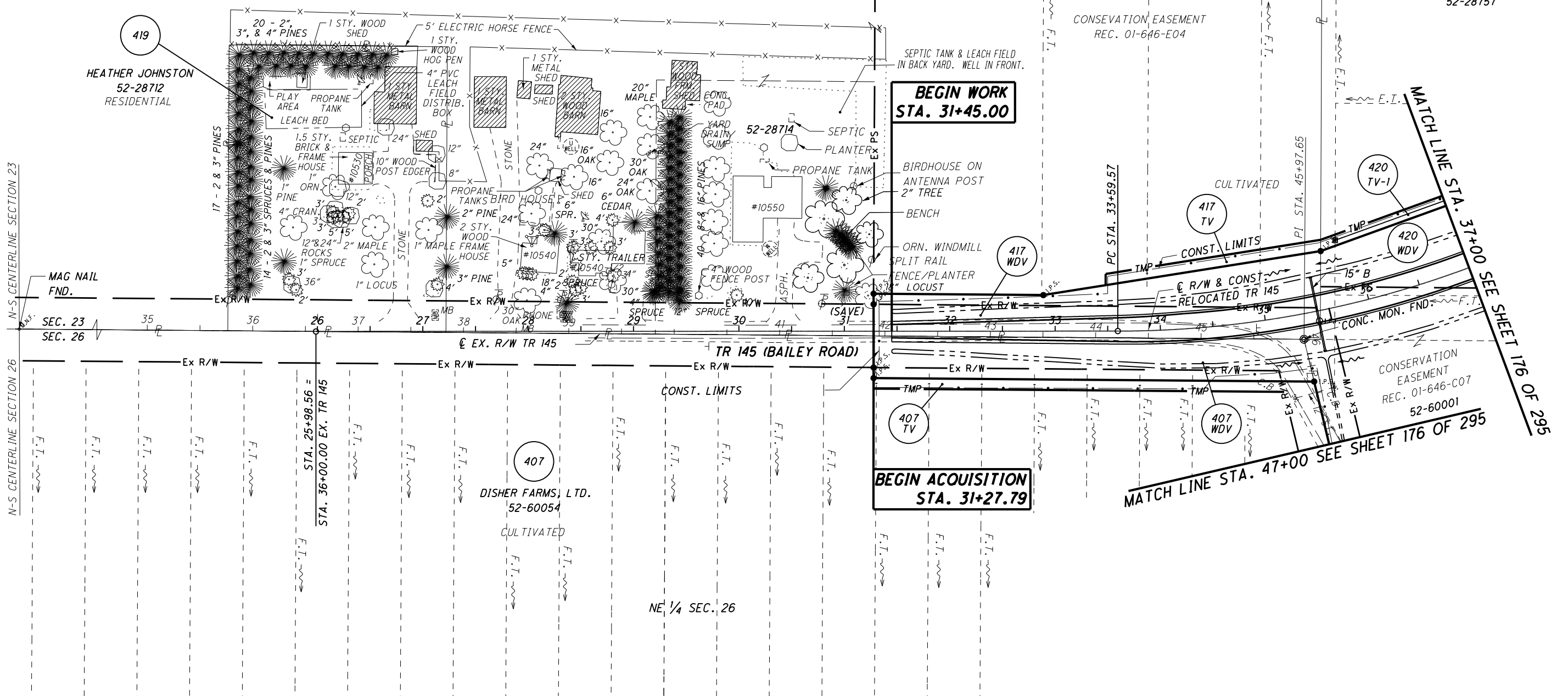
REV. BY	DATE	DESCRIPTION
JDB	2/22/08	CHANGED 372WL TO 372LA & REMOVED 372WD
TCJ	12/3/07	UPDATE PARCEL 372 LA-R/W LINE
DATE COMPLETED		NOV. 3, 2006

S:\Projects\Projects K-O\OHDR\80446\ROW\Sheets\Part_One\20404R095(290).dgn 12/19/2012 1:52:42 PM

T-6-N, R-9-E
 SECTIONS 23 & 26
 PROVIDENCE TOWNSHIP
 LUCAS COUNTY, OHIO



- MONUMENT LEGEND**
- ◻ EXISTING R/W MONUMENT BOX
 - ◻ PROPOSED R/W MONUMENT BOX
 - ⊙ EXISTING CONCRETE MONUMENT
 - PROPOSED CONCRETE MONUMENT
 - ⊗ RAILROAD SPIKE FOUND
 - ✱ RAILROAD SPIKE SET
 - I.P.F. IRON PIN FOUND
 - ⊙ I.P.F. IRON PIN FOUND W/ ID CAP
 - I.P.S. IRON PIN SET W/ ID CAP
 - ⊙ I.P.F. IRON PIPE FOUND
 - ⊙ I.P.S. IRON PIPE SET
 - ⊙ P.K.F. P.K. NAIL FOUND
 - ⊙ P.K.S. P.K. NAIL SET



- STRUCTURE KEY**
- ◻ RESIDENTIAL
 - ◻ COMMERCIAL
 - ▨ OUT-BUILDING

NOTES
 THE PROPOSED RIGHT OF WAY SHALL BE REFERENCED FROM THE CENTERLINE OF RIGHT OF WAY.
 MONUMENTS REFERRED TO AS "IRON PINS SET" ARE 3/4 INCH DIAMETER BY 30 INCH LONG BARS WITH A 1 1/2 INCH DIAMETER ALUMINUM CAP.
 △ DENOTES R/W ENCROACHMENT.

REV. BY	DATE	DESCRIPTION
JDB	10/22/09	CORRECTED RECORD DOCUMENT FOR CONSERVATION EASEMENT
JDB	10/12/09	ADDED AUDITOR'S PARCEL NO. 52-60001 TO PARCEL 420
TCJ	7/11/07	NAME CHANGE TR 145
DATE COMPLETED		

PID NO.
20404

R/W DESIGNER
 JDB
 R/W REVIEWER
 JLW

RIGHT OF WAY PLAN - TR 145
 STA. 35+00 TO STA. 37+00

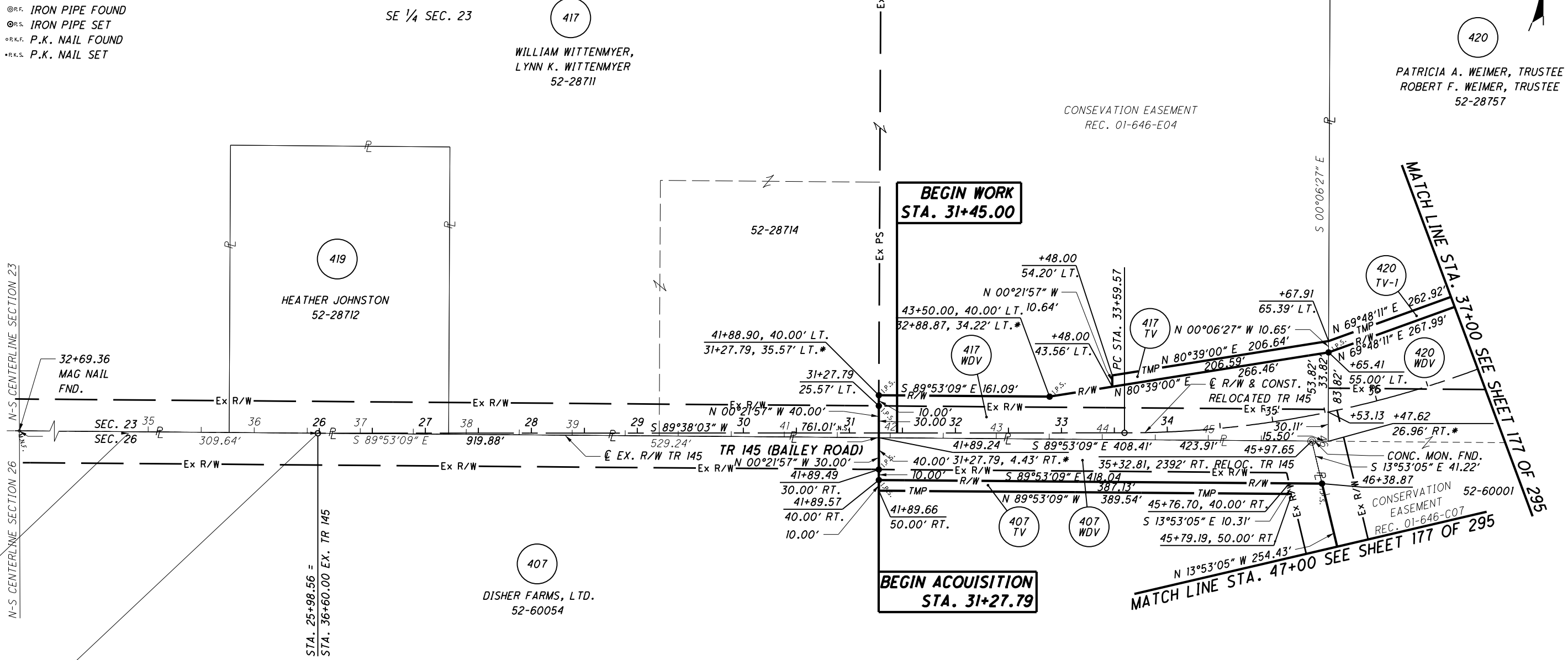
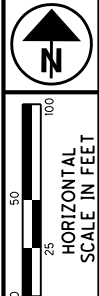
HEN / LUC-24-10.42 / 0.00
 198 / 295

291
 388
 807
 820

S:\Projects\Projects K-O\O\HDR\80446\ROW\Sheets\Part_One\20404RT100(291).dgn 12/19/2012 1:52:43 PM

T-6-N, R-9-E
SECTIONS 23 & 26
PROVIDENCE TOWNSHIP
LUCAS COUNTY, OHIO

- MONUMENT LEGEND**
- ◻ EXISTING R/W MONUMENT BOX
 - ▣ PROPOSED R/W MONUMENT BOX
 - ⊙ EXISTING CONCRETE MONUMENT
 - PROPOSED CONCRETE MONUMENT
 - ⋈ RAILROAD SPIKE FOUND
 - ✱ RAILROAD SPIKE SET
 - I.P.F. IRON PIN FOUND
 - ⊙ I.P.F. IRON PIN FOUND W/ ID CAP
 - I.P.S. IRON PIN SET W/ ID CAP
 - ⊙ I.P.F. IRON PIPE FOUND
 - ⊙ I.P.S. IRON PIPE SET
 - ⊙ P.K.F. P.K. NAIL FOUND
 - ⊙ P.K.S. P.K. NAIL SET



NOTES
THE PROPOSED RIGHT OF WAY SHALL BE REFERENCED FROM THE CENTERLINE OF RIGHT OF WAY.

MONUMENTS REFERRED TO AS "IRON PINS SET" ARE 3/4 INCH DIAMETER BY 30 INCH LONG BARS WITH A 1 1/2 INCH DIAMETER ALUMINUM CAP.

△ DENOTES R/W ENCROACHMENT.

* = E R/W & CONST. RELOC. 145

REV. BY	DATE	DESCRIPTION
JDB	10/22/09	CORRECTED RECORD DOCUMENT FOR CONSERVATION EASEMENT
JDB	10/12/09	ADDED AUDITOR'S PARCEL NO. 52-60001 TO PARCEL 420
TCJ	7/11/07	NAME CHANGED TR 145

PID NO.
20404

R/W DESIGNER
JDB
R/W REVIEWER
JLW

RIGHT OF WAY PLAN - TR 145
STA. 35+00 TO STA. 37+00

HEN / LUC-24-10.42 / 0.00

199/295

292
388
808
820

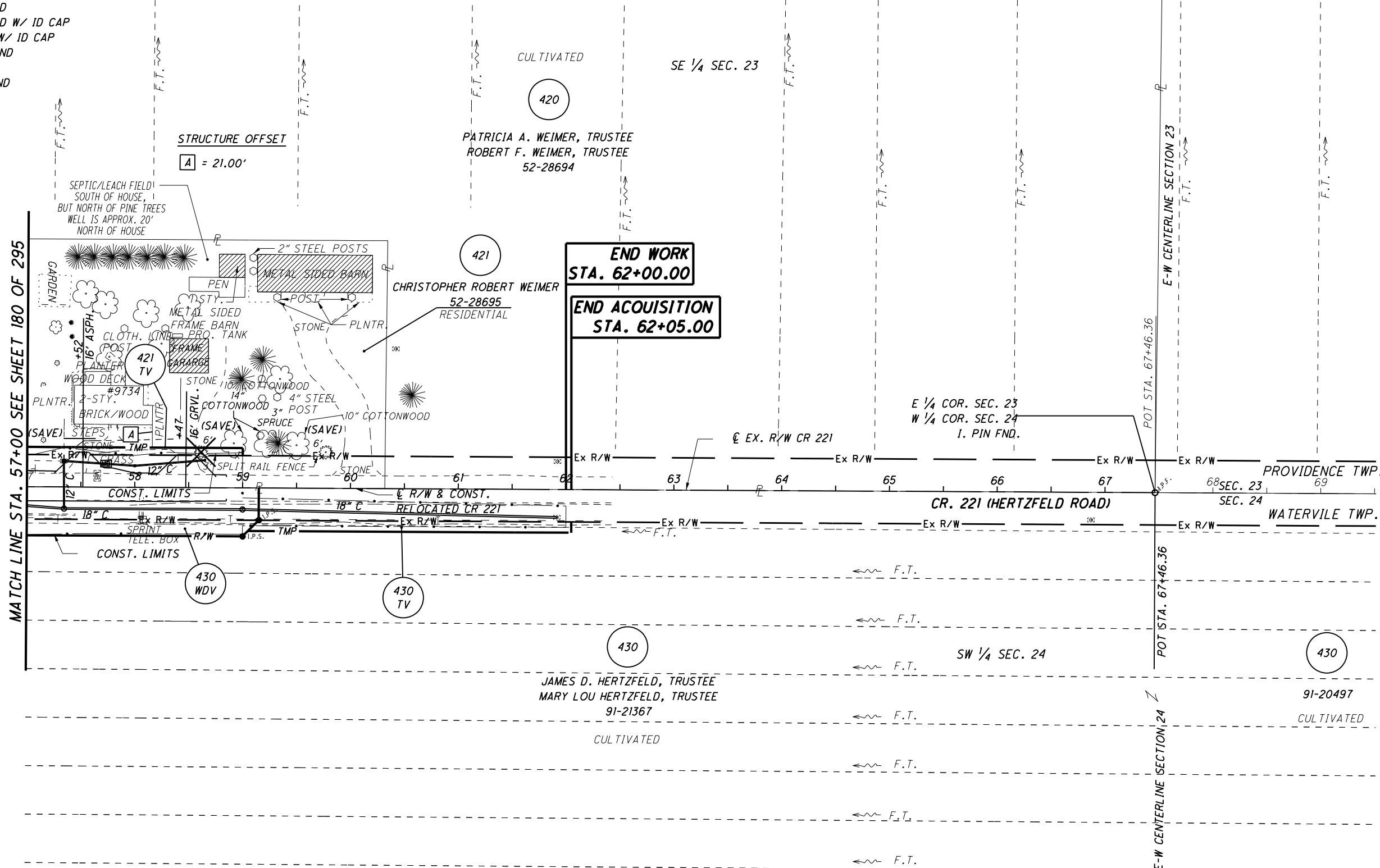
S:\Projects\Projects K-O\O\HDR\80446\ROW\sheet\Part_One\20404\ROW\292.dgn 12/19/2012 1:52:44 PM

MONUMENT LEGEND

- ◻ EXISTING R/W MONUMENT BOX
- ◻ PROPOSED R/W MONUMENT BOX
- ⊙ EXISTING CONCRETE MONUMENT
- PROPOSED CONCRETE MONUMENT
- ⋈ RAILROAD SPIKE FOUND
- ✱ RAILROAD SPIKE SET
- I.P.F. IRON PIN FOUND
- ⊙ I.P.F. IRON PIN FOUND W/ ID CAP
- I.P.S. IRON PIN SET W/ ID CAP
- ⊙ I.P.F. IRON PIPE FOUND
- ⊙ I.P.S. IRON PIPE SET
- ⊙ P.K.F. P.K. NAIL FOUND
- ⊙ P.K.S. P.K. NAIL SET

**T-6-N, R-9-E
SECTION 23
PROVIDENCE TOWNSHIP
LUCAS COUNTY, OHIO**

**T-6-N, R-9-E
SECTION 24
WATERVILLE TOWNSHIP
LUCAS COUNTY, OHIO**



**END WORK
STA. 62+00.00**

**END ACQUISITION
STA. 62+05.00**

STRUCTURE KEY

- ◻ RESIDENTIAL
- ◼ COMMERCIAL
- ▨ OUT-BUILDING

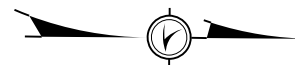

NOTES

THE PROPOSED RIGHT OF WAY SHALL BE REFERENCED FROM THE CENTERLINE OF RIGHT OF WAY.

MONUMENTS REFERRED TO AS "IRON PINS SET" ARE 3/4 INCH DIAMETER BY 30 INCH LONG BARS WITH A 1 1/2 INCH DIAMETER ALUMINUM CAP.

△ DENOTES R/W ENCROACHMENT.

TCJ	7/11/07	NAME CHANGE CR 221
REV. BY	DATE	DESCRIPTION

PID NO. **20404**

R/W DESIGNER: JDB
R/W REVIEWER: JLW

**RIGHT OF WAY PLAN - CR 221
STA. 57+00 TO STA. 67+46.36**

HEN / LUC-24-10.42 / 0.00

200/295

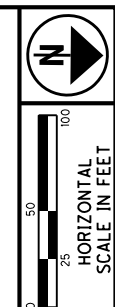
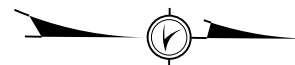
293
388
809
820

S:\Projects\Projects K-O\O\HDR\80446\ROW\Sheets\Part_One\20404RT101(293).dgn 12/19/2012 1:52:45 PM

MONUMENT LEGEND

- ◻ EXISTING R/W MONUMENT BOX
- ◻ PROPOSED R/W MONUMENT BOX
- ⊙ EXISTING CONCRETE MONUMENT
- PROPOSED CONCRETE MONUMENT
- ⊗ RAILROAD SPIKE FOUND
- ✱ RAILROAD SPIKE SET
- I.P.F. IRON PIN FOUND
- ⊙ I.P.F. IRON PIN FOUND W/ ID CAP
- I.P.S. IRON PIN SET W/ ID CAP
- ⊙ I.P.F. IRON PIPE FOUND
- ⊙ I.P.S. IRON PIPE SET
- ⊙ P.K.F. P.K. NAIL FOUND
- ⊙ P.K.S. P.K. NAIL SET

**T-6-N, R-9-E
SECTION 23
PROVIDENCE TOWNSHIP
LUCAS COUNTY, OHIO**



PID NO.
20404

R/W DESIGNER
JDB
R/W REVIEWER
JLW

**RIGHT OF WAY PLAN - CR 221
STA. 57+00 TO STA. 67+46.36**

HEN / LUC-24-10.42 / 0.00

201/295

294
388
810
820

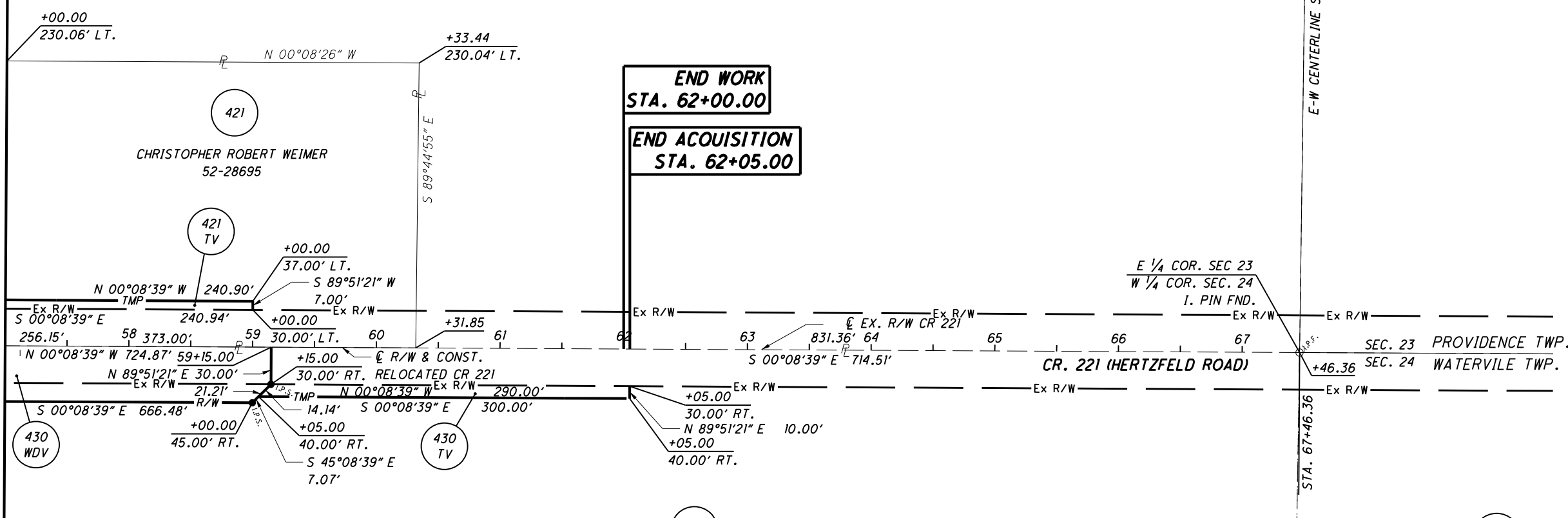
REV. BY	DATE	DESCRIPTION
TCJ	7/11/07	NAME CHANGE CR 221

420

PATRICIA A. WEIMER, TRUSTEE
ROBERT F. WEIMER, TRUSTEE
52-28694

SE 1/4 SEC. 23

MATCH LINE STA. 57+00 SEE SHEET 181 OF 295



430

JAMES D. HERTZFELD, TRUSTEE
MARY LOU HERTZFELD, TRUSTEE
91-21367

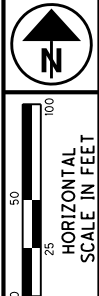
SW 1/4 SEC. 24

**T-6-N, R-9-E
SECTION 24
WATERVILLE TOWNSHIP
LUCAS COUNTY, OHIO**

NOTES
THE PROPOSED RIGHT OF WAY SHALL BE REFERENCED FROM THE CENTERLINE OF RIGHT OF WAY.
MONUMENTS REFERRED TO AS "IRON PINS SET" ARE 3/4 INCH DIAMETER BY 30 INCH LONG BARS WITH A 1 1/2 INCH DIAMETER ALUMINUM CAP.
△ DENOTES R/W ENCROACHMENT.

S:\Projects\Projects K-O\O\HDR\80446\ROW\Sheets\Part_One\20404R097(294).dgn 12/19/2012 1:52:46 PM

T-6-N, R-9-E
SECTION 26
PROVIDENCE TOWNSHIP
LUCAS COUNTY, OHIO



PID NO.
20404

R/W DESIGNER
JDB
R/W REVIEWER
JLW

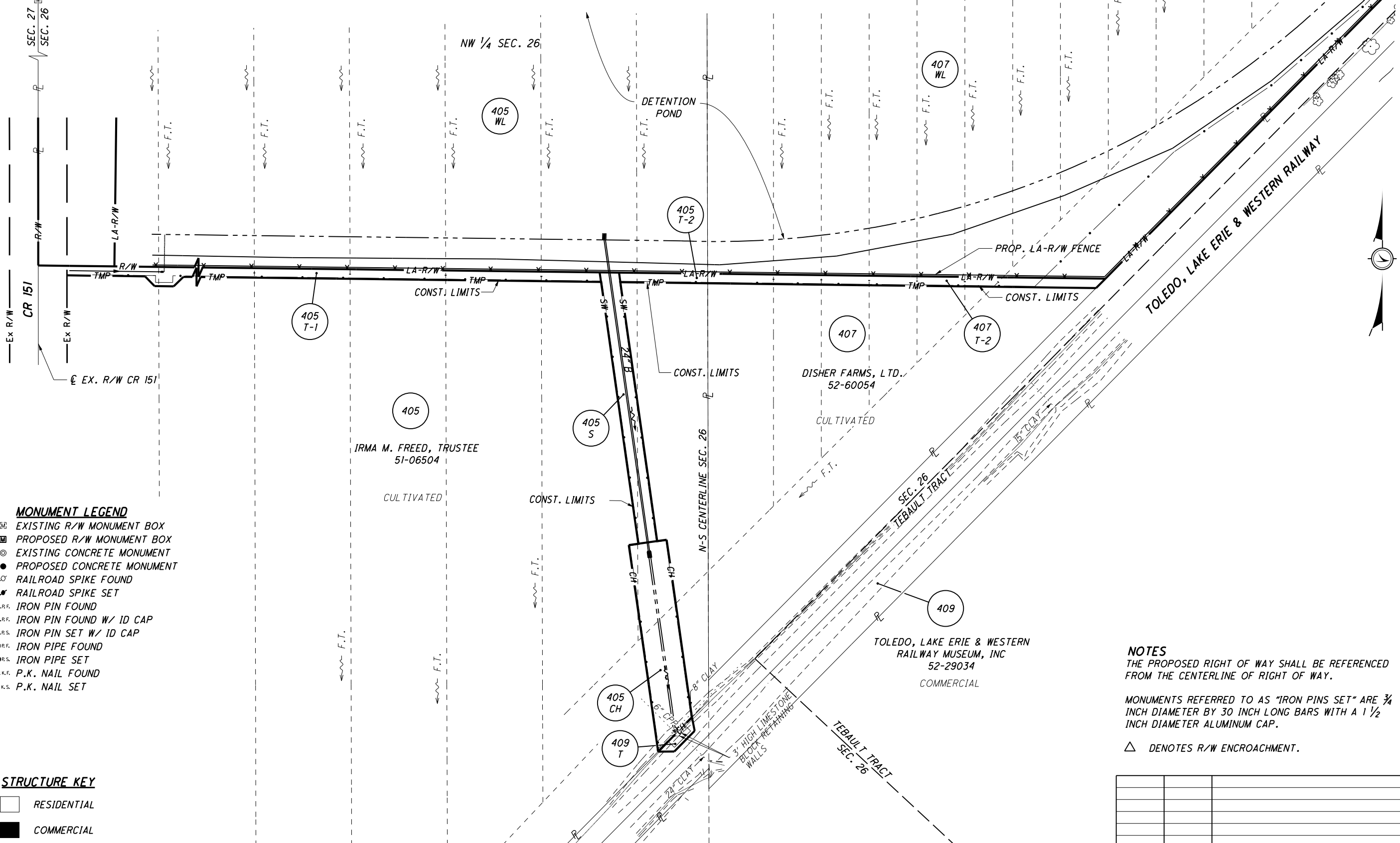
RIGHT OF WAY PLAN - US 24
DETENTION POND OUTLET

HEN / LUC-24-10.42 / 0.00

202/295

295
388
811
820

NW COR. SEC. 26
61+91.15



- MONUMENT LEGEND**
- ☐ EXISTING R/W MONUMENT BOX
 - ▣ PROPOSED R/W MONUMENT BOX
 - ⊙ EXISTING CONCRETE MONUMENT
 - PROPOSED CONCRETE MONUMENT
 - ⚡ RAILROAD SPIKE FOUND
 - ⚡ RAILROAD SPIKE SET
 - ⊙ I.P.F. IRON PIN FOUND
 - ⊙ I.P.F. IRON PIN FOUND W/ ID CAP
 - I.P.S. IRON PIN SET W/ ID CAP
 - ⊙ I.P.F. IRON PIPE FOUND
 - ⊙ I.P.S. IRON PIPE SET
 - ⊙ R.K.F. P.K. NAIL FOUND
 - ⊙ R.K.S. P.K. NAIL SET

- STRUCTURE KEY**
- RESIDENTIAL
 - COMMERCIAL
 - ▨ OUT-BUILDING

NOTES
THE PROPOSED RIGHT OF WAY SHALL BE REFERENCED FROM THE CENTERLINE OF RIGHT OF WAY.

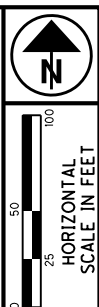
MONUMENTS REFERRED TO AS "IRON PINS SET" ARE 3/4 INCH DIAMETER BY 30 INCH LONG BARS WITH A 1/2 INCH DIAMETER ALUMINUM CAP.

△ DENOTES R/W ENCROACHMENT.

REV. BY	DATE	DESCRIPTION

S:\Projects\Projects K-O\O\HDR\80446\ROW\Drawings\Part_One\20404RT102(295).dgn 12/19/2012 1:52:47 PM

T-6-N, R-9-E
SECTION 26
PROVIDENCE TOWNSHIP
LUCAS COUNTY, OHIO



PID NO.
20404

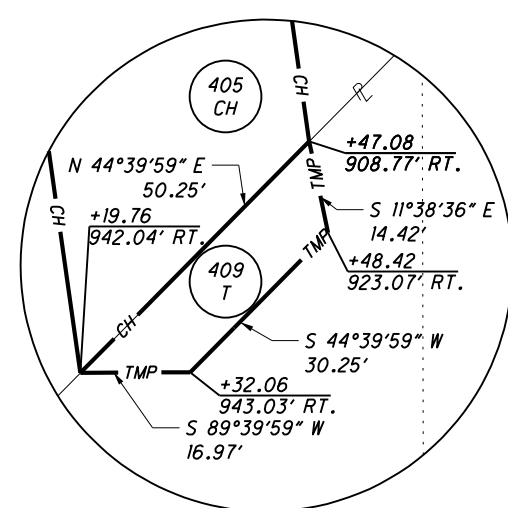
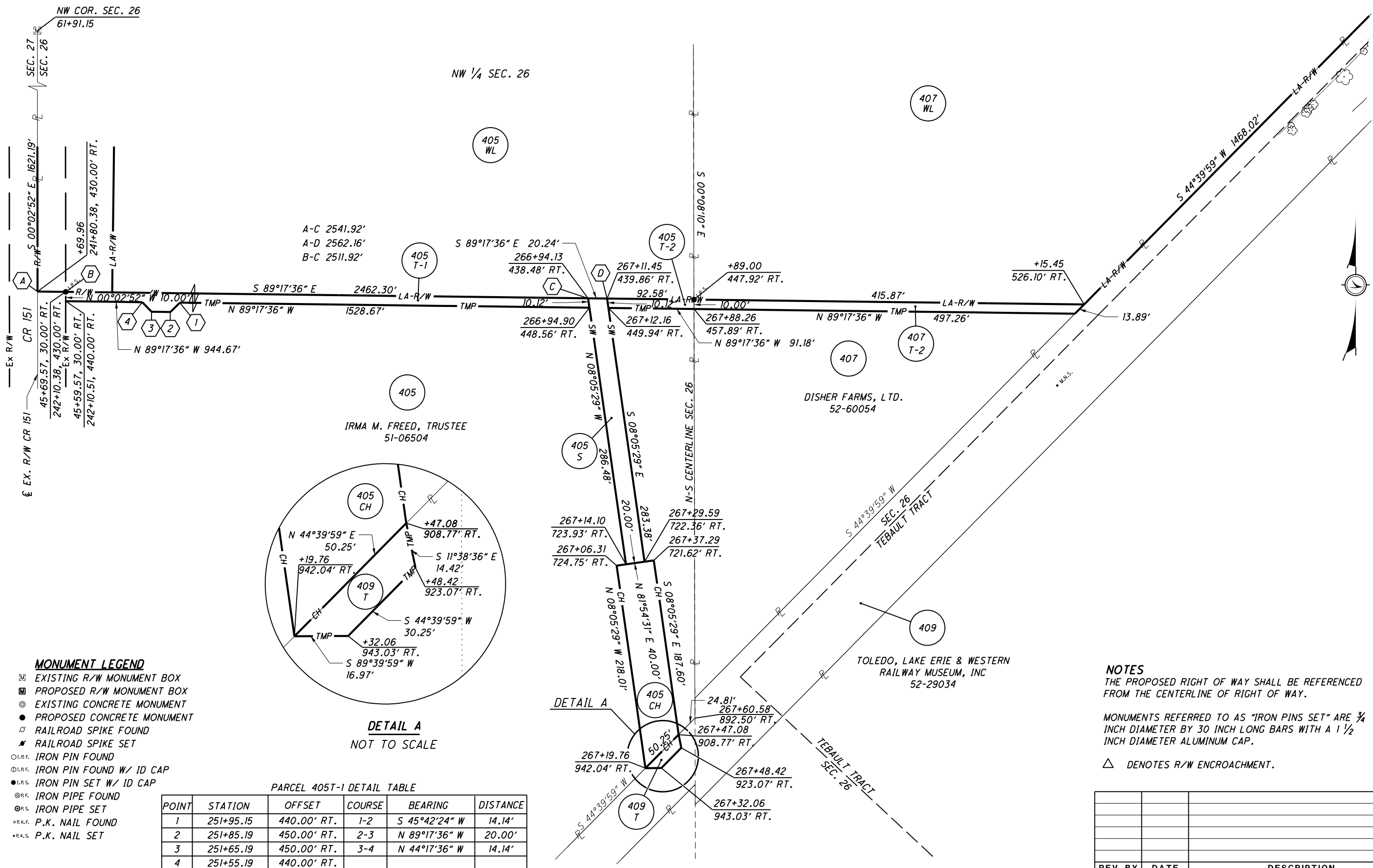
R/W DESIGNER
JDB
R/W REVIEWER
JLW

**RIGHT OF WAY PLAN - US 24
DETENTION POND OUTLET**

HEN / LUC-24-10.42 / 0.00

203/295

296
388
812
820



DETAIL A
NOT TO SCALE

PARCEL 405T-1 DETAIL TABLE

POINT	STATION	OFFSET	COURSE	BEARING	DISTANCE
1	251+95.15	440.00' RT.	1-2	S 45°42'24" W	14.14'
2	251+85.19	450.00' RT.	2-3	N 89°17'36" W	20.00'
3	251+65.19	450.00' RT.	3-4	N 44°17'36" W	14.14'
4	251+55.19	440.00' RT.			

- MONUMENT LEGEND**
- ☐ EXISTING R/W MONUMENT BOX
 - ▣ PROPOSED R/W MONUMENT BOX
 - ⊙ EXISTING CONCRETE MONUMENT
 - PROPOSED CONCRETE MONUMENT
 - ✕ RAILROAD SPIKE FOUND
 - ✦ RAILROAD SPIKE SET
 - I.P.F. IRON PIN FOUND
 - ⊙ I.P.F. IRON PIN FOUND W/ ID CAP
 - I.P.S. IRON PIN SET W/ ID CAP
 - ⊙ I.P.F. IRON PIPE FOUND
 - I.P.S. IRON PIPE SET
 - ⊙ P.K.F. P.K. NAIL FOUND
 - P.K.S. P.K. NAIL SET

- NOTES**
- THE PROPOSED RIGHT OF WAY SHALL BE REFERENCED FROM THE CENTERLINE OF RIGHT OF WAY.
- MONUMENTS REFERRED TO AS "IRON PINS SET" ARE 3/4 INCH DIAMETER BY 30 INCH LONG BARS WITH A 1/2 INCH DIAMETER ALUMINUM CAP.
- △ DENOTES R/W ENCROACHMENT.

REV. BY	DATE	DESCRIPTION

S:\Projects\Projects_K-O\O\H\DR\80446\ROW\Drawings\Part_One\20404R09B(296).dgn 12/19/2012 1:52:48 PM

PAGE INTENTIONALLY LEFT BLANK

205/295

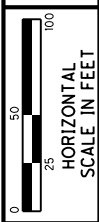
			298
			388
			814
			820
REV. BY	DATE	DESCRIPTION	
DATE COMPLETED			

HEN / LUC - 24 - 10.42 / 0.00

RIGHT OF WAY PLAN

R/W DESIGNER
JDB
R/W REVIEWER
JLW

PID NO.
20404

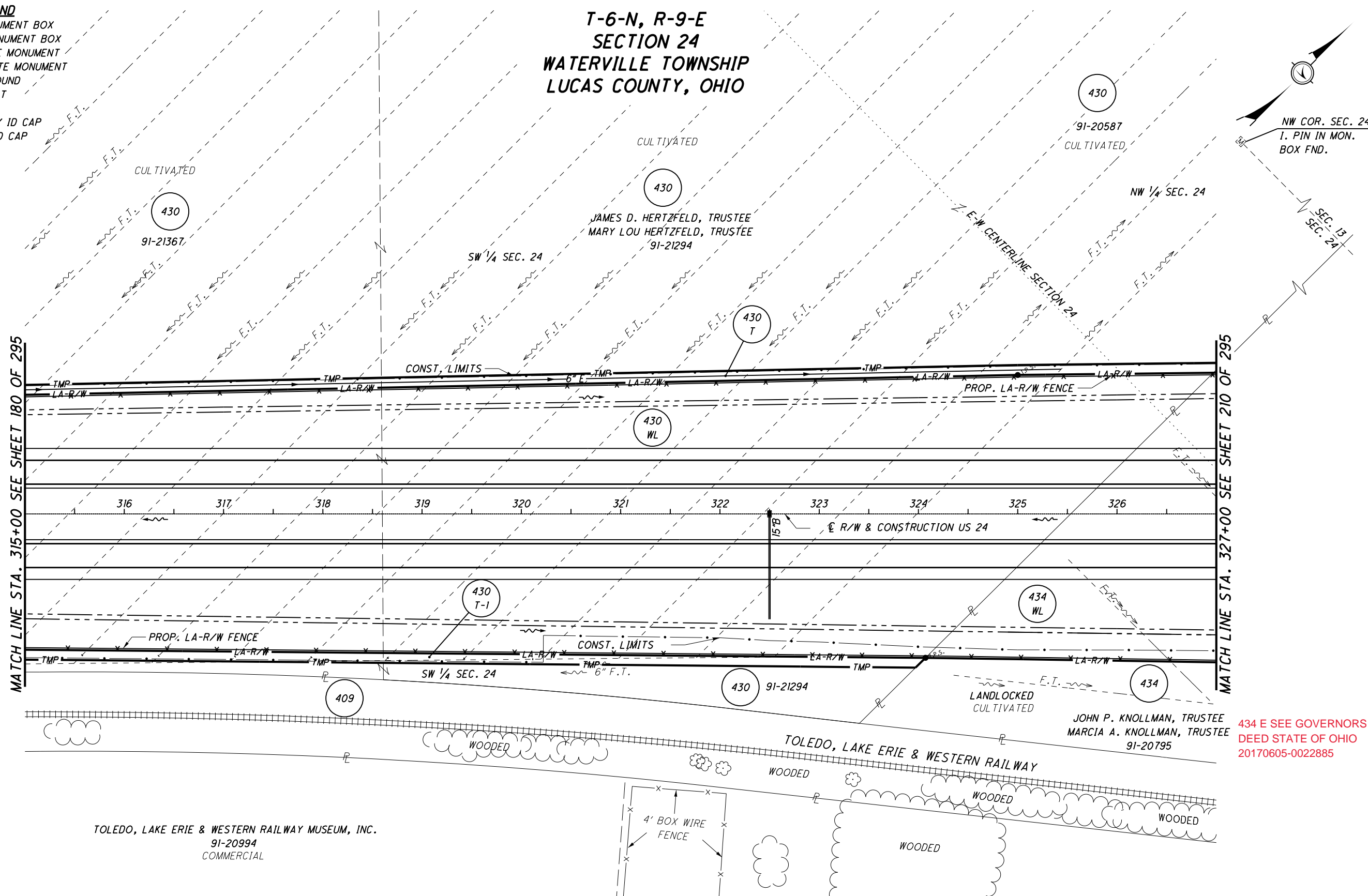
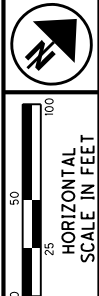


S:\Projects\Projects K-O\O\HDR\80446\ROW\sheet\Part_One\20404RT103(301).dgn 12/19/2012 1:52:52 PM

MONUMENT LEGEND

- ◻ EXISTING R/W MONUMENT BOX
- ◻ PROPOSED R/W MONUMENT BOX
- ⊙ EXISTING CONCRETE MONUMENT
- PROPOSED CONCRETE MONUMENT
- ✕ RAILROAD SPIKE FOUND
- ✕ RAILROAD SPIKE SET
- I.P.F. IRON PIN FOUND
- I.P.F. IRON PIN FOUND W/ ID CAP
- I.P.S. IRON PIN SET W/ ID CAP
- ⊙ I.P.F. IRON PIPE FOUND
- ⊙ I.P.S. IRON PIPE SET
- ⊙ P.K.F. P.K. NAIL FOUND
- ⊙ P.K.S. P.K. NAIL SET

**T-6-N, R-9-E
SECTION 24
WATERVILLE TOWNSHIP
LUCAS COUNTY, OHIO**



MATCH LINE STA. 315+00 SEE SHEET 180 OF 295

MATCH LINE STA. 327+00 SEE SHEET 210 OF 295

NW COR. SEC. 24
I. PIN IN MON.
BOX FND.

TOLEDO, LAKE ERIE & WESTERN RAILWAY MUSEUM, INC.
91-20994
COMMERCIAL

434 E SEE GOVERNORS
DEED STATE OF OHIO
20170605-0022885

NOTES
THE PROPOSED RIGHT OF WAY SHALL BE REFERENCED FROM THE CENTERLINE OF RIGHT OF WAY.

MONUMENTS REFERRED TO AS "IRON PINS SET" ARE 3/4 INCH DIAMETER BY 30 INCH LONG BARS WITH A 1 1/2 INCH DIAMETER ALUMINUM CAP.

△ DENOTES R/W ENCROACHMENT.

STRUCTURE KEY

- ◻ RESIDENTIAL
- ◼ COMMERCIAL
- ▨ OUT-BUILDING

REV. BY	DATE	DESCRIPTION
DATE COMPLETED	AUGUST 18, 2006	

PID NO.
20404

R/W DESIGNER
JDB
R/W REVIEWER
JLW

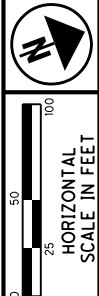
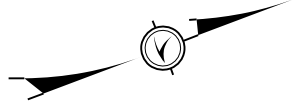
RIGHT OF WAY PLAN - US 24
STA. 315+00 TO STA. 327+00

HEN / LUC-24-10.42 / 0.00

208/295

301
388
817
820

T-6-N, R-9-E
SECTION 24
WATERVILLE TOWNSHIP
LUCAS COUNTY, OHIO



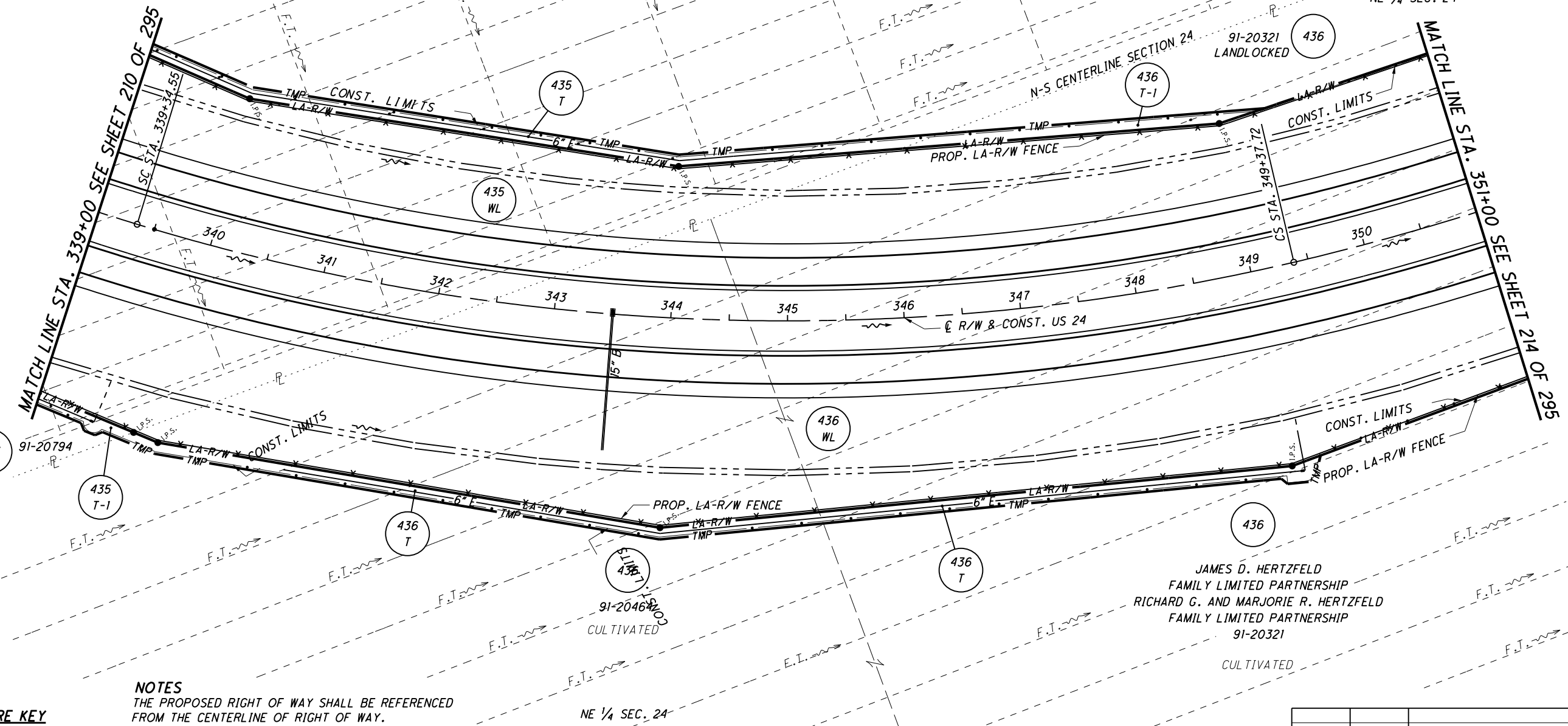
PID NO.
20404

R/W DESIGNER
JDB
R/W REVIEWER
JLW

RIGHT OF WAY PLAN - US 24
STA. 339+00 TO STA. 351+00

HEN / LUC-24-10.42 / 0.00
212 / 295

- MONUMENT LEGEND**
- ◻ EXISTING R/W MONUMENT BOX
 - ◻ PROPOSED R/W MONUMENT BOX
 - EXISTING CONCRETE MONUMENT
 - PROPOSED CONCRETE MONUMENT
 - ⊗ RAILROAD SPIKE FOUND
 - ✱ RAILROAD SPIKE SET
 - I.P.F. IRON PIN FOUND
 - I.P.F. IRON PIN FOUND W/ ID CAP
 - I.P.S. IRON PIN SET W/ ID CAP
 - ⊙ I.P.F. IRON PIPE FOUND
 - ⊙ I.P.S. IRON PIPE SET
 - ⊙ R.K.F. P.K. NAIL FOUND
 - ⊙ R.K.S. P.K. NAIL SET



NOTES
THE PROPOSED RIGHT OF WAY SHALL BE REFERENCED FROM THE CENTERLINE OF RIGHT OF WAY.
MONUMENTS REFERRED TO AS "IRON PINS SET" ARE 3/4 INCH DIAMETER BY 30 INCH LONG BARS WITH A 1 1/2 INCH DIAMETER ALUMINUM CAP.
△ DENOTES R/W ENCROACHMENT.

- STRUCTURE KEY**
- ◻ RESIDENTIAL
 - ◼ COMMERCIAL
 - ▨ OUT-BUILDING

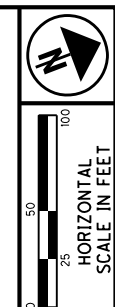
REV. BY	DATE	DESCRIPTION
TCJ	5/20/08	REVISE PARCEL 435 T-1
JDB	4/12/07	ADDED FIELD TILE TO PARCEL 435
DATE COMPLETED	AUGUST 18, 2006	

S:\Projects\Projects_K-O\O\HDR\80444\ROW\Sheets\20404RT105(305).dgn 12/19/2012 12:59:48 PM

T-6-N, R-9-E
SECTION 24
WATERVILLE TOWNSHIP
LUCAS COUNTY, OHIO



CURVE 24-16
P.I. STA. 344+79.62
 $\Delta c = 45^{\circ}05'43''$ (L T)
 $Dc = 03^{\circ}00'00''$
 $R = 1,909.86'$
 $Ls = 500.00'$
 $\theta s = 07^{\circ}30'00''$
 $LT = 333.63'$
 $ST = 166.94'$
 $x = 499.14'$
 $y = 21.79'$
 $k = 249.86'$
 $p = 5.45'$
 $\Delta c = 30^{\circ}05'43''$ (L T)
 $Lc = 1,003.17'$
 $Ts = 1,045.07'$
 $Es = 163.97'$



PID NO.
20404

R/W DESIGNER
JDB
R/W REVIEWER
JLW

RIGHT OF WAY PLAN - US 24
STA. 339+00 TO STA. 351+00

HEN / LUC-24-10-42 / 0.00
213 / 295

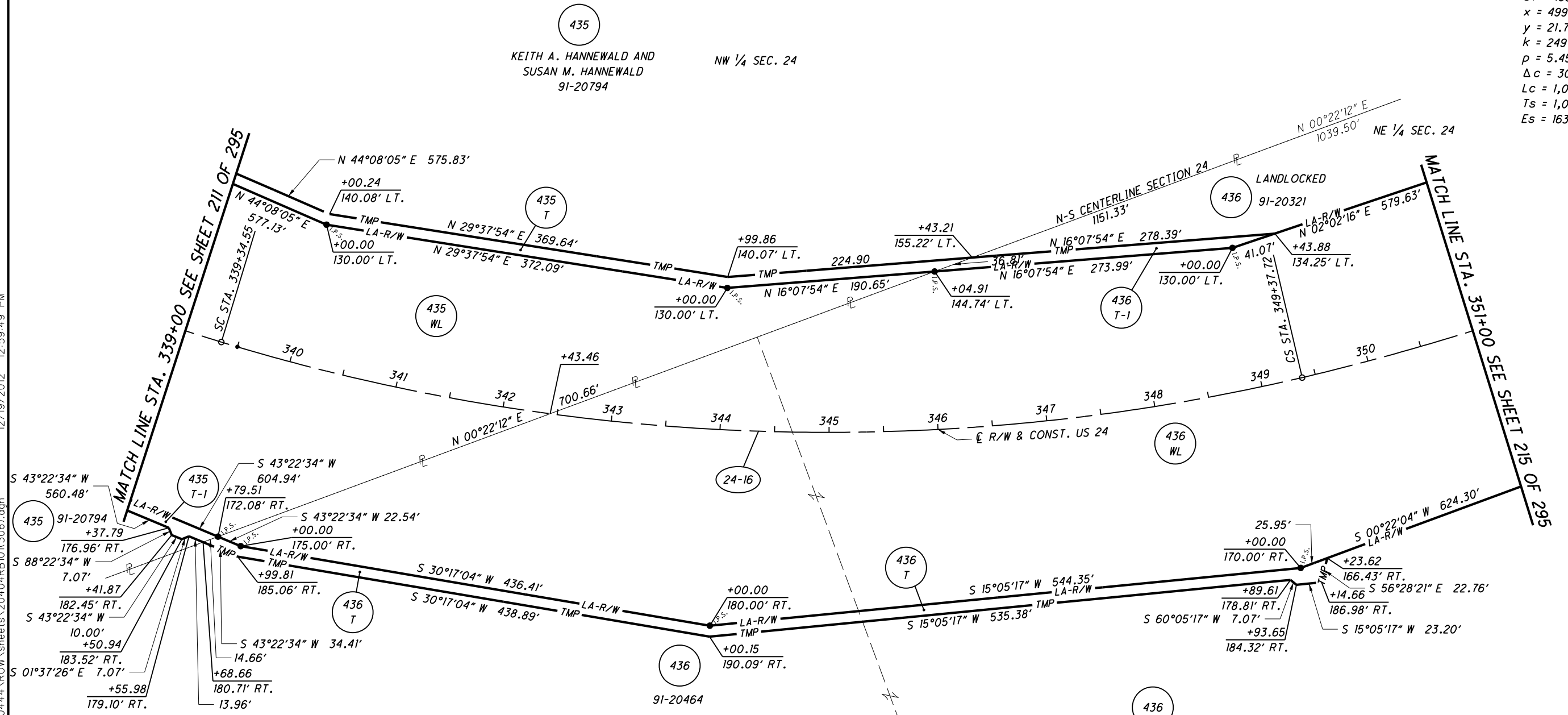
- MONUMENT LEGEND**
- ◻ EXISTING R/W MONUMENT BOX
 - ◻ PROPOSED R/W MONUMENT BOX
 - ⊙ EXISTING CONCRETE MONUMENT
 - PROPOSED CONCRETE MONUMENT
 - ⊗ RAILROAD SPIKE FOUND
 - ✱ RAILROAD SPIKE SET
 - I.P.F. IRON PIN FOUND
 - ⊙ I.P.F. IRON PIN FOUND W/ ID CAP
 - I.P.S. IRON PIN SET W/ ID CAP
 - ⊙ I.P.F. IRON PIPE FOUND
 - ⊙ I.P.S. IRON PIPE SET
 - ⊙ R.K.F. P.K. NAIL FOUND
 - ⊙ R.K.S. P.K. NAIL SET

435
KEITH A. HANNEWALD AND
SUSAN M. HANNEWALD
91-20794
NW 1/4 SEC. 24

JAMES D. HERTZFELD
FAMILY LIMITED PARTNERSHIP
RICHARD G. AND MARJORIE R. HERTZFELD
FAMILY LIMITED PARTNERSHIP
91-20321

NOTES
THE PROPOSED RIGHT OF WAY SHALL BE REFERENCED FROM THE CENTERLINE OF RIGHT OF WAY.
MONUMENTS REFERRED TO AS "IRON PINS SET" ARE 3/4 INCH DIAMETER BY 30 INCH LONG BARS WITH A 1 1/2 INCH DIAMETER ALUMINUM CAP.
△ DENOTES R/W ENCROACHMENT.

S:\Projects\Projects K-O\O\HDR\80444\ROW\sheet\20404RBI01(306).dgn 12/19/2012 12:59:49 PM



TCJ	5/20/08	REVISE PARCEL 435 T-1	306
REV. BY	DATE	DESCRIPTION	388
DATE COMPLETED		AUGUST 18, 2006	1111
			1193

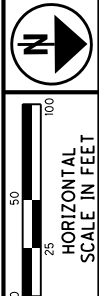

S:\Projects\Projects K-O\O\HDR\80444\ROW\sheets\20404\RT106(307).dgn 12/19/2012 12:59:50 PM

MONUMENT LEGEND

- ◻ EXISTING R/W MONUMENT BOX
- ◻ PROPOSED R/W MONUMENT BOX
- EXISTING CONCRETE MONUMENT
- PROPOSED CONCRETE MONUMENT
- ⚡ RAILROAD SPIKE FOUND
- ⚡ RAILROAD SPIKE SET
- I.P.F. IRON PIN FOUND
- I.P.F. IRON PIN FOUND W/ ID CAP
- I.P.S. IRON PIN SET W/ ID CAP
- I.P.F. IRON PIPE FOUND
- I.P.S. IRON PIPE SET
- P.K.F. P.K. NAIL FOUND
- P.K.S. P.K. NAIL SET

**T-6-N, R-9-E
SECTIONS 13 & 24
WATERVILLE TOWNSHIP
LUCAS COUNTY, OHIO**

MATCH LINE STA. 46+00 SEE SHEET 268 OF 295



PID NO. **20404**

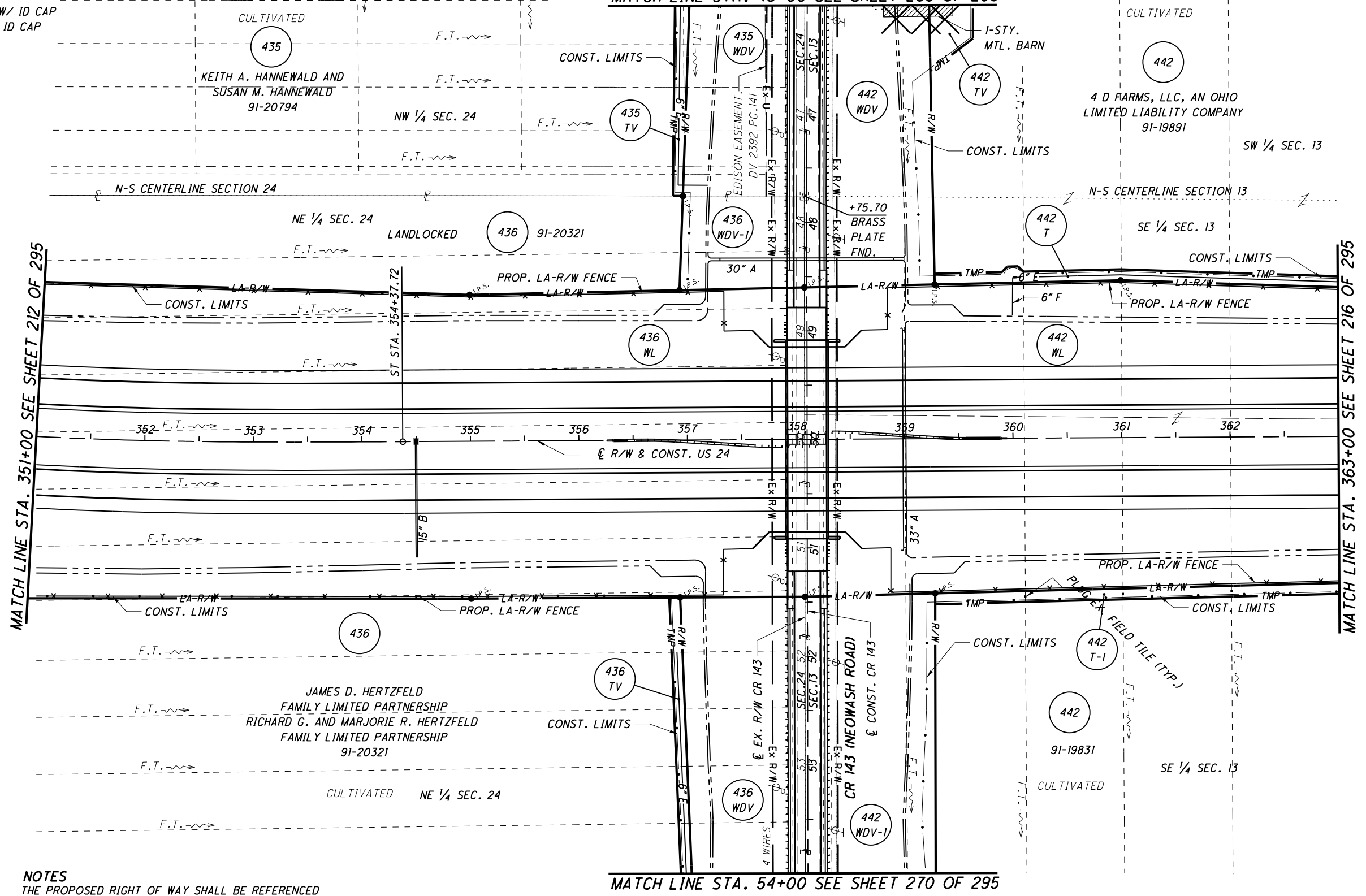
R/W DESIGNER: JDB
R/W REVIEWER: JLW

RIGHT OF WAY PLAN - US 24
STA. 351+00 TO STA. 363+00

HEN / LUC-24-10.42 / 0.00

214 / 295

307
388
1112
1193



NOTES
THE PROPOSED RIGHT OF WAY SHALL BE REFERENCED FROM THE CENTERLINE OF RIGHT OF WAY.

STRUCTURE KEY

- ◻ RESIDENTIAL
- ◻ COMMERCIAL
- ▨ OUT-BUILDING

MONUMENTS REFERRED TO AS "IRON PINS SET" ARE 3/4 INCH DIAMETER BY 30 INCH LONG BARS WITH A 1 1/2 INCH DIAMETER ALUMINUM CAP.
△ DENOTES R/W ENCROACHMENT.

JDB	4/12/07	ADDED FIELD TILE, MODIFIED 435TV AND DELETED 436TV-1
REV. BY	DATE	DESCRIPTION
DATE COMPLETED	AUGUST 18, 2006	

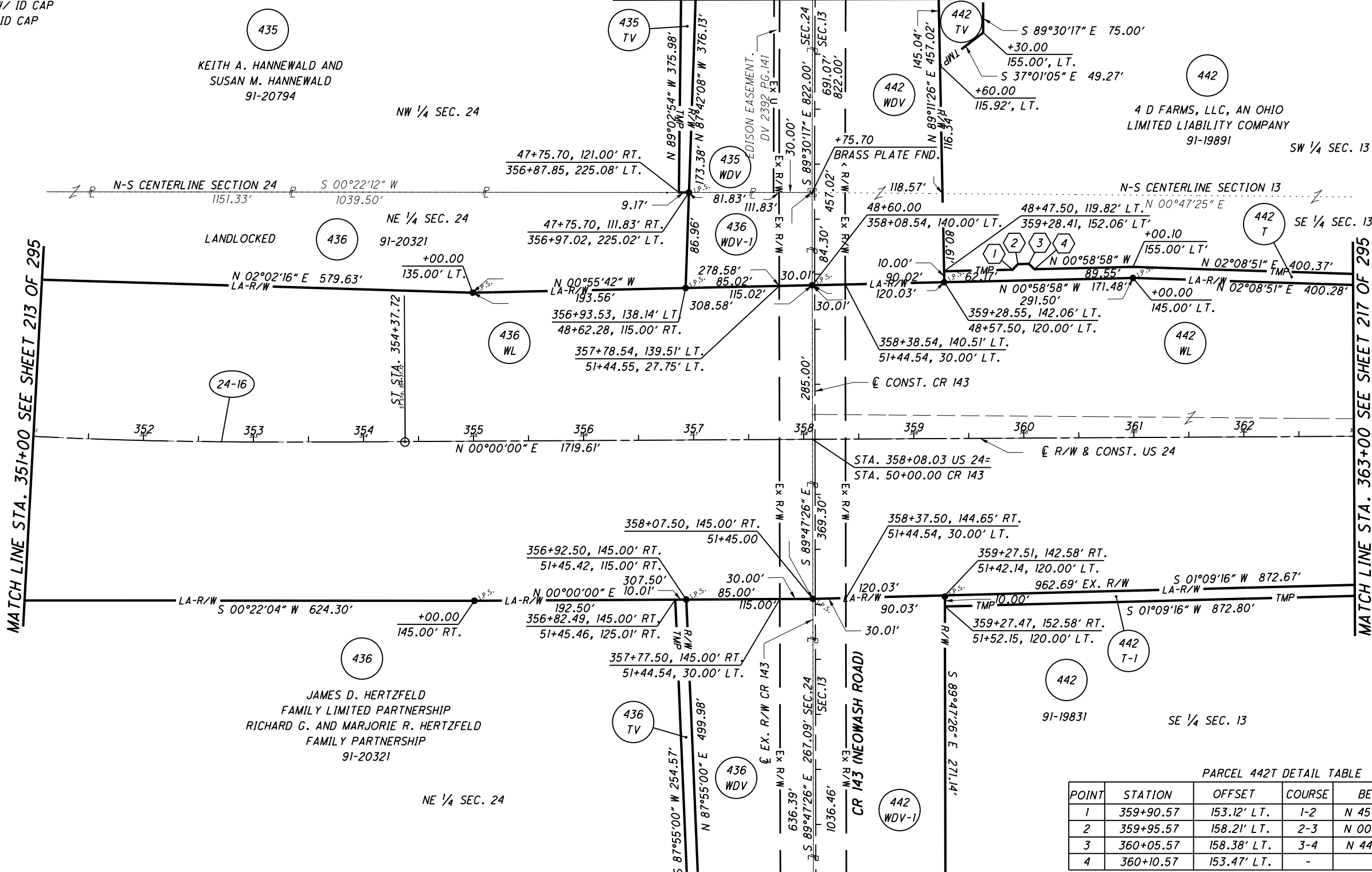
T-6-N, R-9-E
SECTIONS 13 & 24
WATERVILLE TOWNSHIP
LUCAS COUNTY, OHIO

MATCH LINE STA. 46+00 SEE SHEET 269 OF 295

MATCH LINE STA. 54+00 SEE SHEET 271 OF 295

- MONUMENT LEGEND**
- ◻ EXISTING R/W MONUMENT BOX
 - ◻ PROPOSED R/W MONUMENT BOX
 - ⊙ EXISTING CONCRETE MONUMENT
 - PROPOSED CONCRETE MONUMENT
 - ⚡ RAILROAD SPIKE FOUND
 - ⚡ RAILROAD SPIKE SET
 - I.P.F. IRON PIN FOUND
 - I.P.F. IRON PIN FOUND W/ ID CAP
 - I.P.S. IRON PIN SET W/ ID CAP
 - ⊙ I.P.F. IRON PIPE FOUND
 - ⊙ I.P.S. IRON PIPE SET
 - ⊙ P.K.F. P.K. NAIL FOUND
 - ⊙ P.K.S. P.K. NAIL SET

CURVE 24-16
P.I. STA. 344+79.62
Δ = 45°05'43" (LT)
Dc = 03°00'00"
R = 1,909.86'
θs = 07°30'00"
Ls = 500.00'
ST = 166.94'
x = 499.14'
y = 21.79'
k = 249.86'
p = 5.45'
Δc = 30°05'43" (LT)
Lc = 1,003.17'
Ts = 1,045.07'
Es = 163.97'



PARCEL 442T DETAIL TABLE

POINT	STATION	OFFSET	COURSE	BEARING	DISTANCE
1	359+90.57	153.12' LT.	1-2	N 45°29'29" W	7.13'
2	359+95.57	158.21' LT.	2-3	N 00°58'58" W	10.00'
3	360+05.57	158.38' LT.	3-4	N 44°30'31" E	7.01'
4	360+10.57	153.47' LT.	-	-	-

NOTES
THE PROPOSED RIGHT OF WAY SHALL BE REFERENCED FROM THE CENTERLINE OF RIGHT OF WAY.
MONUMENTS REFERRED TO AS "IRON PINS SET" ARE 3/4 INCH DIAMETER BY 30 INCH LONG BARS WITH A 1 1/2 INCH DIAMETER ALUMINUM CAP.
△ DENOTES R/W ENCROACHMENT.

JDB	4/12/07	MODIFIED 435TV AND DELETED 436TV-1
REV. BY	DATE	DESCRIPTION
DATE COMPLETED		AUGUST 18, 2006



 PID NO. **20404**
 R/W DESIGNER: JDB
 R/W REVIEWER: JLW
RIGHT OF WAY PLAN - US 24
STA. 351+00 TO STA. 363+00
 HEN / LUC - 24 - 10.42 / 0.00
 215 / 295
 308
 388
 1113
 1193

S:\Projects\Projects K-O\O\HDR\80444\ROW\sheets\20404\RB102(308).dgn 12/19/2012 12:59:51 PM

S:\Projects\Projects K-O\O\HDR\80444\ROW\sheets\20404RT110(315).dgn 12/19/2012 12:59:59 PM

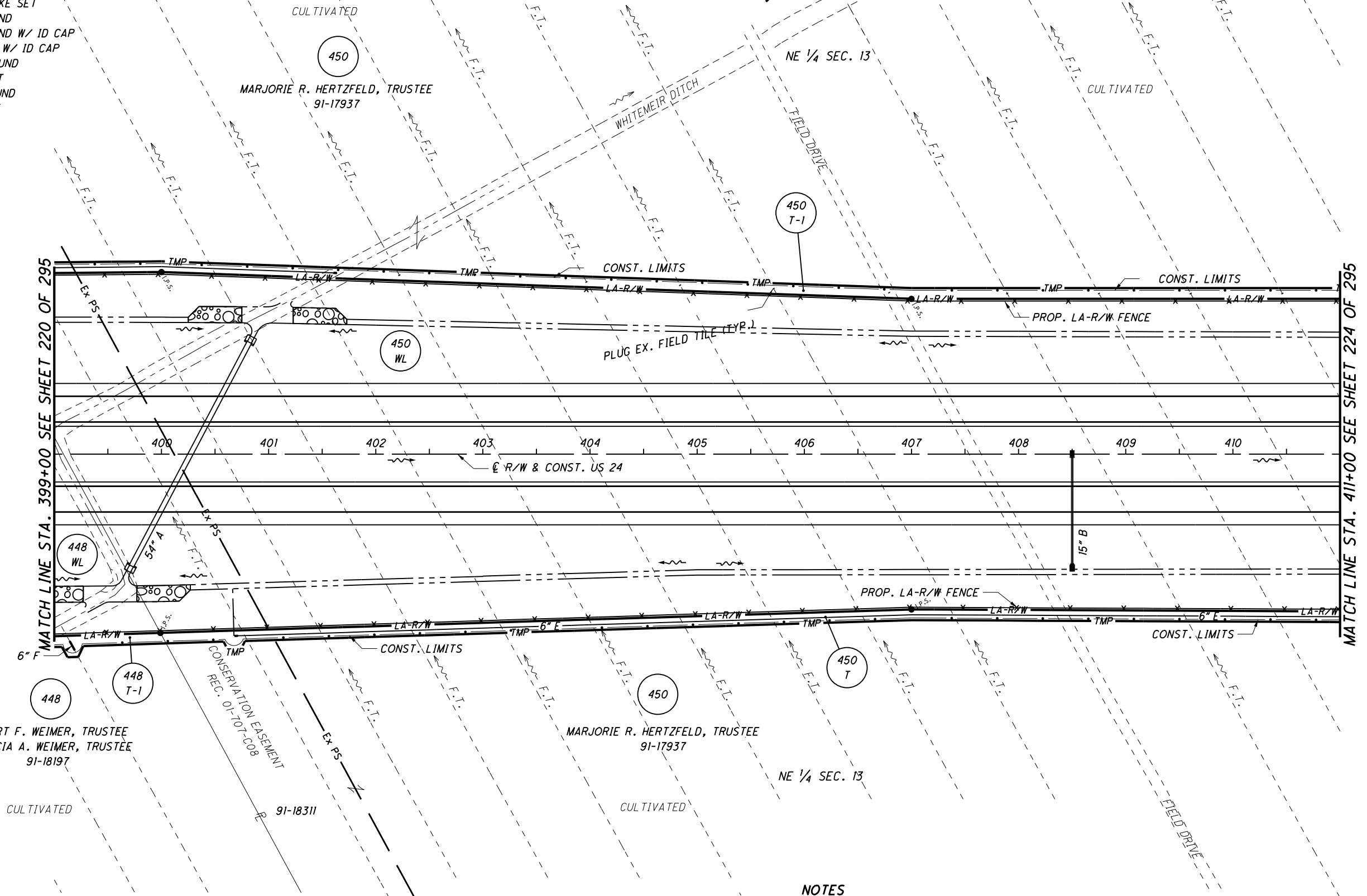
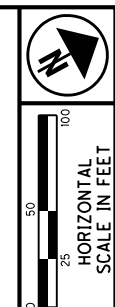
MONUMENT LEGEND

- ◻ EXISTING R/W MONUMENT BOX
- ◻ PROPOSED R/W MONUMENT BOX
- ⊙ EXISTING CONCRETE MONUMENT
- PROPOSED CONCRETE MONUMENT
- ✕ RAILROAD SPIKE FOUND
- ✕ RAILROAD SPIKE SET
- I.P.F. IRON PIN FOUND
- I.P.S. IRON PIN SET W/ ID CAP
- I.P.S. IRON PIN SET W/ ID CAP
- ⊙ I.P.F. IRON PIPE FOUND
- ⊙ I.P.S. IRON PIPE SET
- P.K.F. P.K. NAIL FOUND
- P.K.S. P.K. NAIL SET

STRUCTURE KEY

- ◻ RESIDENTIAL
- ◼ COMMERCIAL
- ▨ OUT-BUILDING

**T-6-N, R-9-E
SECTION 13
WATERVILLE TOWNSHIP
LUCAS COUNTY, OHIO**



NOTES
 THE PROPOSED RIGHT OF WAY SHALL BE REFERENCED FROM THE CENTERLINE OF RIGHT OF WAY.
 MONUMENTS REFERRED TO AS "IRON PINS SET" ARE 3/4 INCH DIAMETER BY 30 INCH LONG BARS WITH A 1 1/2 INCH DIAMETER ALUMINUM CAP.
 △ DENOTES R/W ENCROACHMENT.

REV. BY	DATE	DESCRIPTION
DATE COMPLETED	AUGUST 18, 2006	

PID NO.
20404

R/W DESIGNER
JDB
R/W REVIEWER
JLW

RIGHT OF WAY PLAN - US 24
STA. 399+00 TO STA. 411+00

HEN / LUC-24-10.42 / 0.00

222/295

315
388
1120
1193

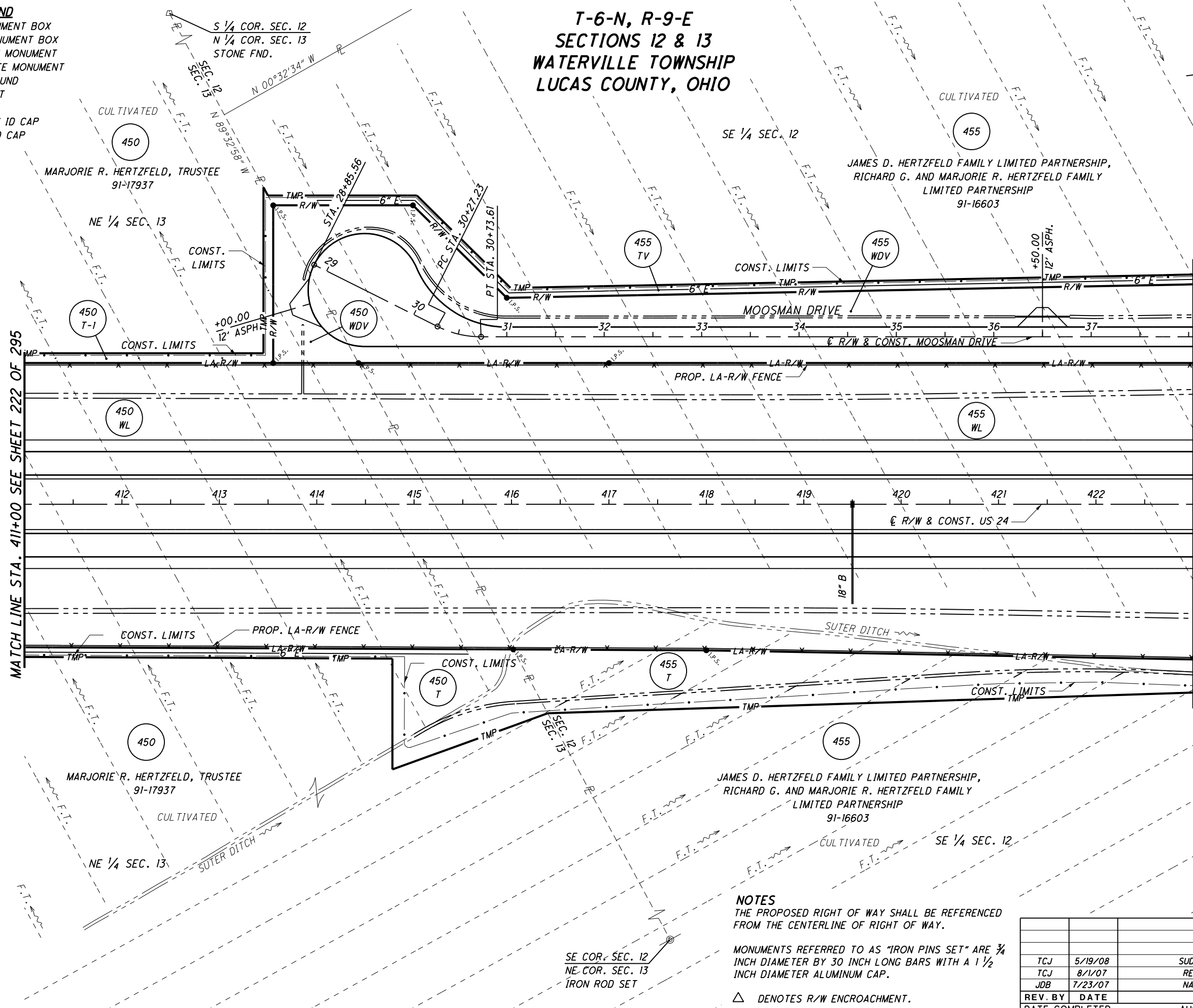
MONUMENT LEGEND

- ◻ EXISTING R/W MONUMENT BOX
- ◻ PROPOSED R/W MONUMENT BOX
- EXISTING CONCRETE MONUMENT
- PROPOSED CONCRETE MONUMENT
- ⊗ RAILROAD SPIKE FOUND
- ⊗ RAILROAD SPIKE SET
- I.P.F. IRON PIN FOUND
- I.P.F. IRON PIN FOUND W/ ID CAP
- I.P.S. IRON PIN SET W/ ID CAP
- I.P.F. IRON PIPE FOUND
- I.P.S. IRON PIPE SET
- P.K.F. P.K. NAIL FOUND
- P.K.S. P.K. NAIL SET

STRUCTURE KEY

- ◻ RESIDENTIAL
- ◼ COMMERCIAL
- ▨ OUT-BUILDING

**T-6-N, R-9-E
SECTIONS 12 & 13
WATERVILLE TOWNSHIP
LUCAS COUNTY, OHIO**



NOTES

- THE PROPOSED RIGHT OF WAY SHALL BE REFERENCED FROM THE CENTERLINE OF RIGHT OF WAY.
- MONUMENTS REFERRED TO AS "IRON PINS SET" ARE 3/4 INCH DIAMETER BY 30 INCH LONG BARS WITH A 1 1/2 INCH DIAMETER ALUMINUM CAP.
- △ DENOTES R/W ENCROACHMENT.

REV. BY	DATE	DESCRIPTION
TCJ	5/19/08	SUTER DITCH RELOCATION
TCJ	8/1/07	REVISED PARCEL 450T-1
JDB	7/23/07	NAMED MOOSMAN DRIVE
DATE COMPLETED	AUGUST 18, 2006	

HORIZONTAL SCALE IN FEET

PID NO. **20404**

R/W DESIGNER: JDB
R/W REVIEWER: JLW

RIGHT OF WAY PLAN - US 24
STA. 411+00 TO STA. 423+00

HEN / LUC-24-10.42 / 0.00

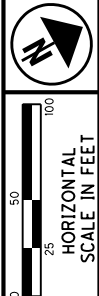

224 / 295

317
388

1122
1193

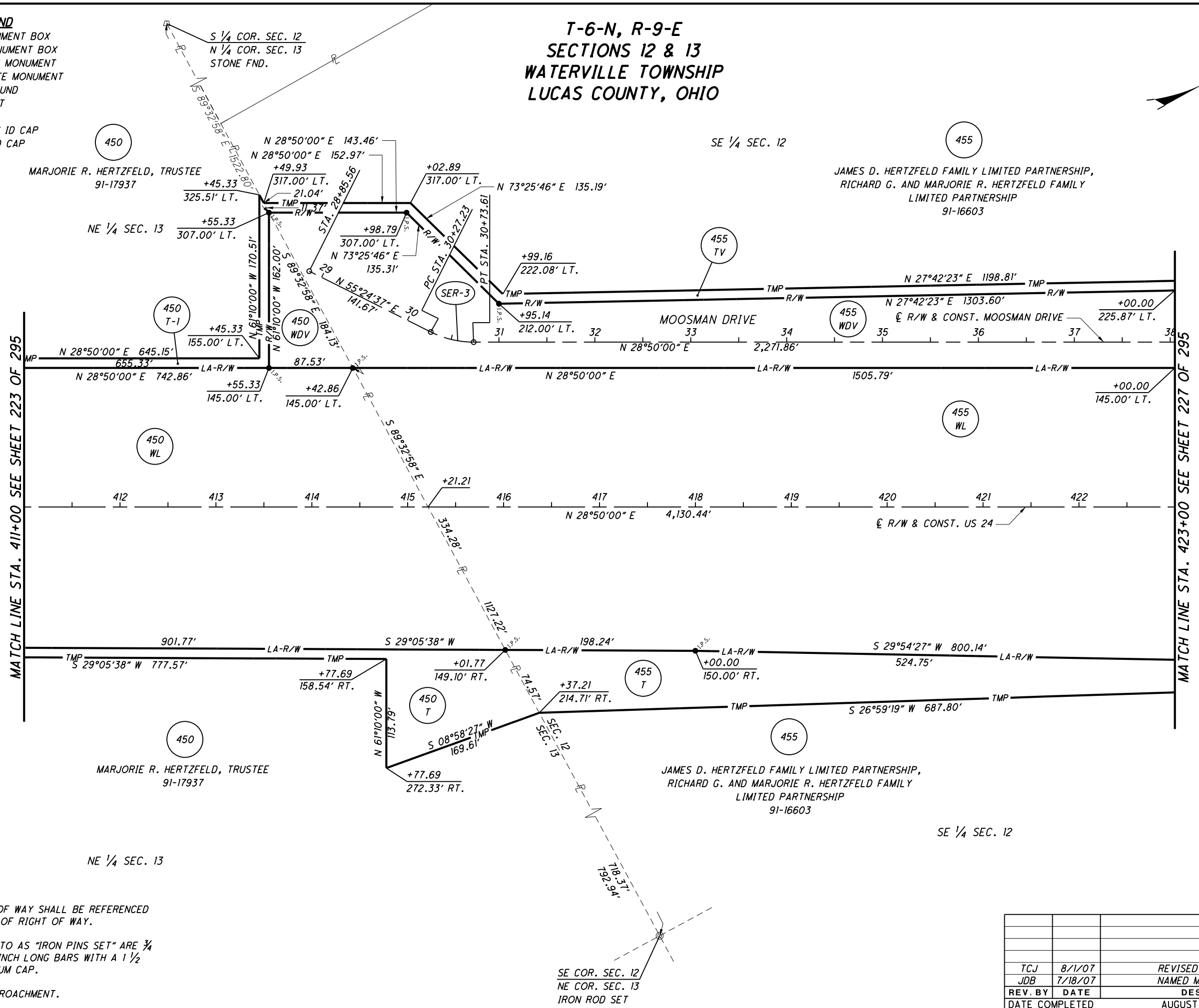
S:\Projects\Projects K-O\O\HDR\80444\ROW\Sheets\20404\RT111(317).dgn 12/19/2012 1:00:01 PM

T-6-N, R-9-E
SECTIONS 12 & 13
WATERVILLE TOWNSHIP
LUCAS COUNTY, OHIO



- MONUMENT LEGEND**
- ☐ EXISTING R/W MONUMENT BOX
 - ◻ PROPOSED R/W MONUMENT BOX
 - EXISTING CONCRETE MONUMENT
 - PROPOSED CONCRETE MONUMENT
 - ⊗ RAILROAD SPIKE FOUND
 - ⊗ RAILROAD SPIKE SET
 - I.P.F. IRON PIN FOUND
 - I.P.F. IRON PIN FOUND W/ ID CAP
 - I.P.S. IRON PIN SET W/ ID CAP
 - I.P.F. IRON PIPE FOUND
 - I.P.S. IRON PIPE SET
 - P.K.F. P.K. NAIL FOUND
 - P.K.S. P.K. NAIL SET

CURVE SER-3
P.I. STA. 30+50.85
Δ = 26°34'37" (LT)
Dc = 57°17'45"
R = 100.00'
T = 23.62'
L = 46.39'
E = 2.75'



NOTES
THE PROPOSED RIGHT OF WAY SHALL BE REFERENCED FROM THE CENTERLINE OF RIGHT OF WAY.

MONUMENTS REFERRED TO AS "IRON PINS SET" ARE 3/4 INCH DIAMETER BY 30 INCH LONG BARS WITH A 1 1/2 INCH DIAMETER ALUMINUM CAP.

△ DENOTES R/W ENCROACHMENT.

REV. BY	DATE	DESCRIPTION
TCJ	8/1/07	REVISED PARCEL 450T-1
JDB	7/18/07	NAMED MOOSMAN DRIVE
DATE COMPLETED	AUGUST 18, 2006	

PID NO. 20404

R/W DESIGNER JDB
R/W REVIEWER JLW

RIGHT OF WAY PLAN - US 24
STA. 411+00 TO STA. 423+00

HEN / LUC-24-10.42 / 0.00

225 / 295

318
388
1123
1193

S:\Projects\Projects K-O\O\HDR\80444\ROW\sheets\20404\RB107(318).dgn 12/19/2012 1:00:02 PM

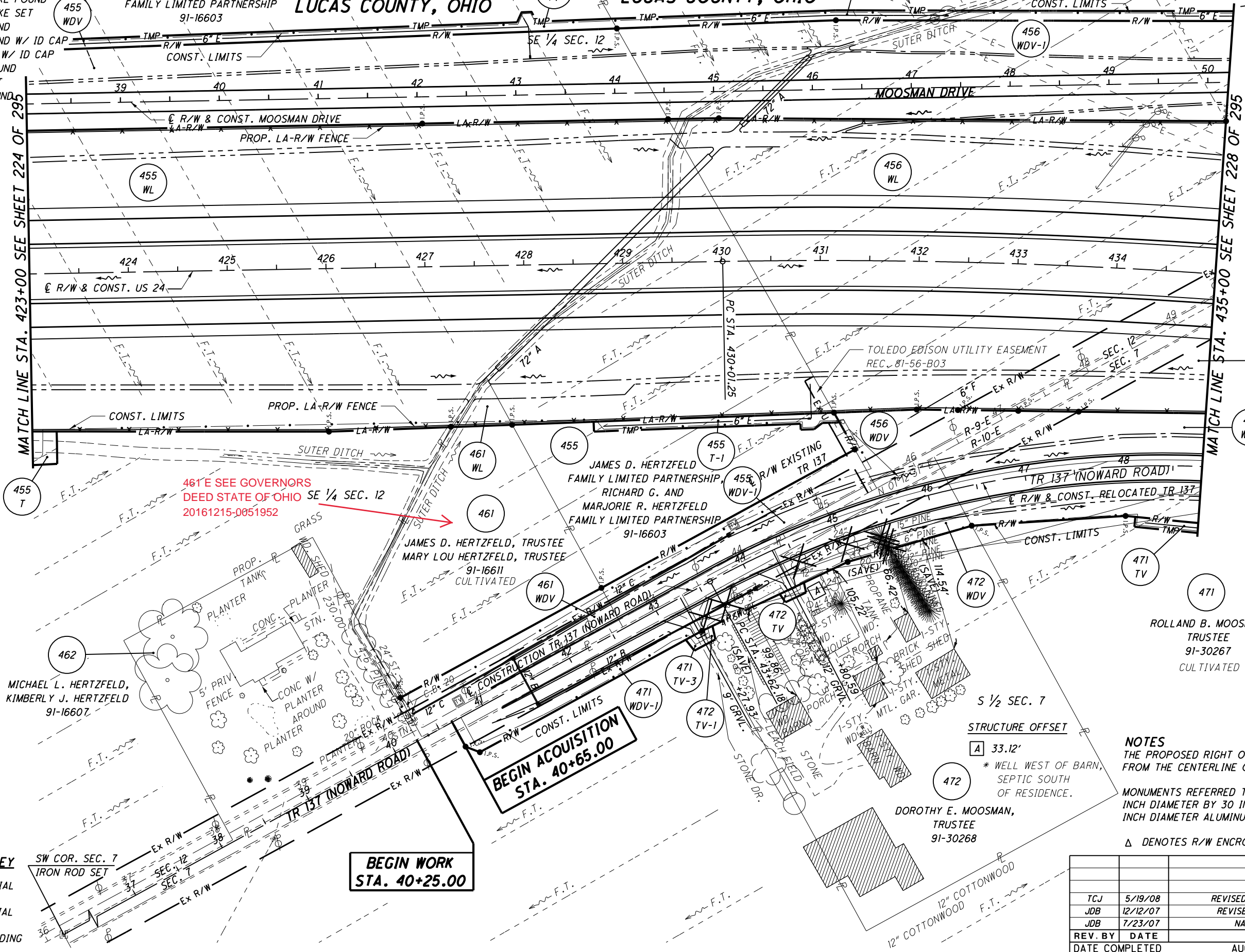
S:\Projects\Projects K-O\OHDR\80444\ROW\Sheets\20404RT112(319).dgn 12/19/2012 1:00:04 PM

MONUMENT LEGEND

- ◻ EXISTING R/W MONUMENT BOX
- ◻ PROPOSED R/W MONUMENT BOX
- ⊙ EXISTING CONCRETE MONUMENT
- PROPOSED CONCRETE MONUMENT
- ✱ RAILROAD SPIKE FOUND
- ✱ RAILROAD SPIKE SET
- I.P.F. IRON PIN FOUND
- I.P.F. IRON PIN FOUND W/ ID CAP
- I.P.S. IRON PIN SET W/ ID CAP
- I.P.S. IRON PIPE FOUND
- I.P.S. IRON PIPE SET
- P.K.F. P.K. NAIL FOUND
- P.K.S. P.K. NAIL SET

**T-6-N, R-9-E SECTION 12
WATERVILLE TOWNSHIP
LUCAS COUNTY, OHIO**

**T-6-N, R-10-E SECTION 7
WATERVILLE TOWNSHIP
LUCAS COUNTY, OHIO**



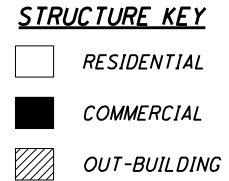
MATCH LINE STA. 423+00 SEE SHEET 224 OF 295

MATCH LINE STA. 435+00 SEE SHEET 228 OF 295

461'E SEE GOVERNORS DEED STATE OF OHIO SE 1/4 SEC. 12 20161215-0051952

BEGIN WORK STA. 40+25.00

BEGIN ACQUISITION STA. 40+65.00




NOTES
THE PROPOSED RIGHT OF WAY SHALL BE REFERENCED FROM THE CENTERLINE OF RIGHT OF WAY.

MONUMENTS REFERRED TO AS "IRON PINS SET" ARE 3/4 INCH DIAMETER BY 30 INCH LONG BARS WITH 1/2 INCH DIAMETER ALUMINUM CAP.

Δ DENOTES R/W ENCROACHMENT.

REV. BY	DATE	DESCRIPTION
TCJ	5/19/08	REVISED DRAINAGE ON PARCEL 456
JDB	12/12/07	REVISED TREES ON PARCEL 472
JDB	7/23/07	NAMED MOOSMAN DRIVE
DATE COMPLETED	AUGUST 18, 2006	



HORIZONTAL SCALE IN FEET

PID NO. **20404**

R/W DESIGNER: JDB
R/W REVIEWER: JLW

RIGHT OF WAY PLAN - US 24

STA. 423+00 TO 435+00

HEN / LUC-24-10.42 / 0.00

226 / 295

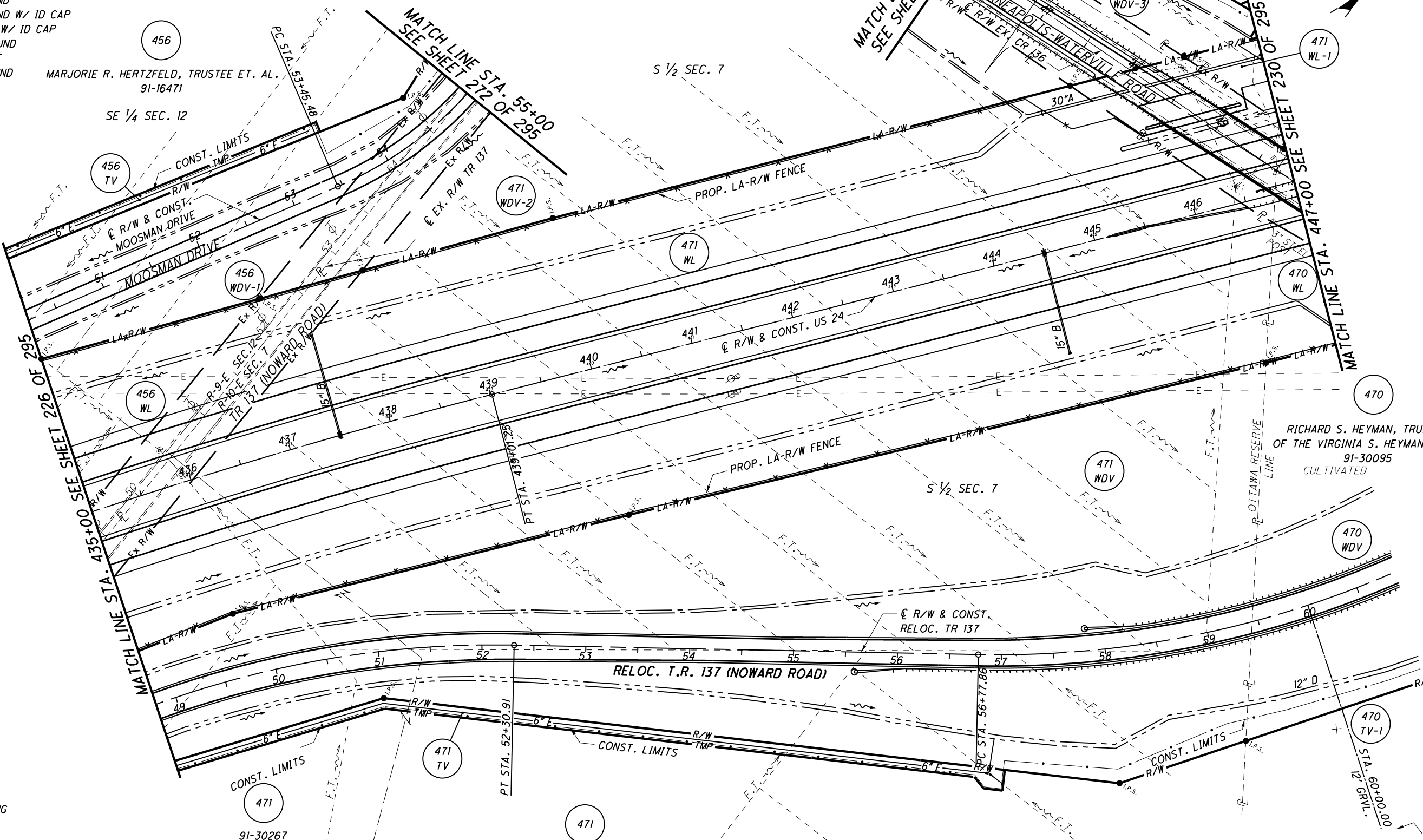
319
388
1124
1193

MONUMENT LEGEND

- ◻ EXISTING R/W MONUMENT BOX
- ◻ PROPOSED R/W MONUMENT BOX
- ⊙ EXISTING CONCRETE MONUMENT
- PROPOSED CONCRETE MONUMENT
- ⊕ RAILROAD SPIKE FOUND
- ✱ RAILROAD SPIKE SET
- I.P.F. IRON PIN FOUND
- I.P.F. IRON PIN FOUND W/ ID CAP
- I.P.S. IRON PIN SET W/ ID CAP
- ⊙ I.P.S. IRON PIPE FOUND
- ⊙ I.P.S. IRON PIPE SET
- ⊕ P.K.F. P.K. NAIL FOUND
- ✱ P.K.S. P.K. NAIL SET

**T-6-N, R-9-E
SECTION 12
WATERVILLE TOWNSHIP
LUCAS COUNTY, OHIO**

**T-6-N, R-10-E
SECTION 7
WATERVILLE TOWNSHIP
LUCAS COUNTY, OHIO**



STRUCTURE KEY

- ◻ RESIDENTIAL
- ◼ COMMERCIAL
- ▨ OUT-BUILDING

NOTES

THE PROPOSED RIGHT OF WAY SHALL BE REFERENCED FROM THE CENTERLINE OF RIGHT OF WAY.

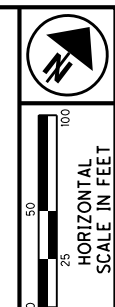
MONUMENTS REFERRED TO AS "IRON PINS SET" ARE 3/4 INCH DIAMETER BY 30 INCH LONG BARS WITH 1/2 INCH DIAMETER ALUMINUM CAP.

Δ DENOTES R/W ENCROACHMENT.

MARJORIE R. HERTZFELD, TRUSTEE ET. AL.
91-16471

ROLLAND B. MOOSMAN, TRUSTEE
91-30131
CULTIVATED

RICHARD S. HEYMAN, TRUSTEE
OF THE VIRGINIA S. HEYMAN TRUST
91-30095
CULTIVATED



PID NO. **20404**

R/W DESIGNER: JDB
R/W REVIEWER: JLW

**RIGHT OF WAY PLAN - US 24
STA. 435+00 TO 447+00**

HEN / LUC-24-10.42 / 0.00

228/295
321
388
1126
1193

TCJ	5/23/08	LABELED PIPE SIZE & TYPE
TCJ	5/7/08	ADDED UTILITY EASEMENT 471 UV
JDB	7/23/07	NAMED MOOSMAN DRIVE
JDB	5/21/07	OWNERSHIP CHANGE PARCEL 470
REV. BY	DATE	DESCRIPTION
DATE COMPLETED		AUGUST 18, 2006

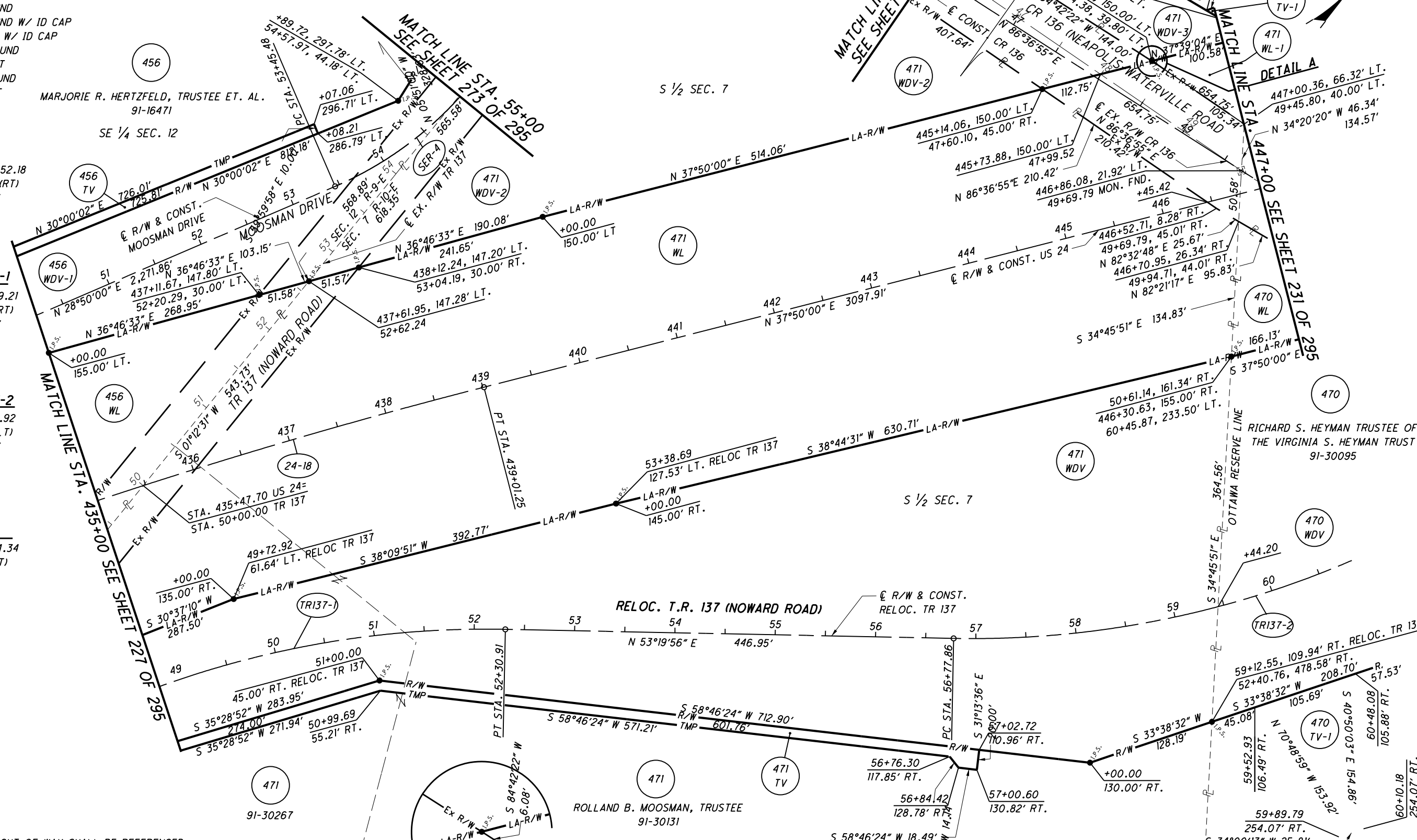
S:\Projects\Projects K-O\OHDR\80444\ROW\sheets\20404RT113(321).dgn 12/19/2012 1:00:07 PM

MONUMENT LEGEND

- ▭ EXISTING R/W MONUMENT BOX
- ▭ PROPOSED R/W MONUMENT BOX
- ⊙ EXISTING CONCRETE MONUMENT
- PROPOSED CONCRETE MONUMENT
- ⊙ RAILROAD SPIKE FOUND
- ⊙ RAILROAD SPIKE SET
- I.P.F. IRON PIN FOUND
- I.P.F. IRON PIN FOUND W/ ID CAP
- I.P.S. IRON PIN SET W/ ID CAP
- ⊙ I.P.F. IRON PIPE FOUND
- ⊙ I.P.S. IRON PIPE SET
- ⊙ R.K.F. P.K. NAIL FOUND
- ⊙ R.K.S. P.K. NAIL SET

**T-6-N, R-9-E
SECTION 12
WATERVILLE TOWNSHIP
LUCAS COUNTY, OHIO**

**T-6-N, R-10-E
SECTION 7
WATERVILLE TOWNSHIP
LUCAS COUNTY, OHIO**



CURVE 24-18

P.I. STA. 434+52.18
 $\Delta = 09^{\circ}00'00''$ (RT)
 $Dc = 01^{\circ}00'00''$
 $R = 5,729.58'$
 $T = 450.93'$
 $L = 900.00'$
 $E = 17.72'$

CURVE TRI37-1

P.I. STA. 48+29.21
 $\Delta = 52^{\circ}07'25''$ (RT)
 $Dc = 06^{\circ}00'00''$
 $R = 954.93'$
 $T = 467.03'$
 $L = 868.73'$
 $E = 108.09'$

CURVE TRI37-2

P.I. STA. 60+11.92
 $\Delta = 38^{\circ}33'45''$ (LT)
 $Dc = 06^{\circ}00'00''$
 $R = 954.93'$
 $T = 334.06'$
 $L = 642.71'$
 $E = 56.75'$

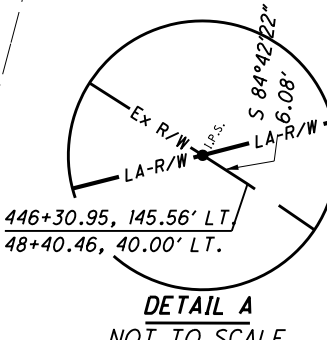
CURVE SER-4

P.I. STA. 54+34.34
 $\Delta = 27^{\circ}52'21''$ (LT)
 $Dc = 16^{\circ}00'00''$
 $R = 358.10'$
 $T = 88.86'$
 $L = 174.20'$
 $E = 10.86'$

NOTES

THE PROPOSED RIGHT OF WAY SHALL BE REFERENCED FROM THE CENTERLINE OF RIGHT OF WAY.

MONUMENTS REFERRED TO AS "IRON PINS SET" ARE $\frac{3}{4}$ INCH DIAMETER BY 30 INCH LONG BARS WITH $\frac{1}{2}$ INCH DIAMETER ALUMINUM CAP.
 DENOTES R/W ENCROACHMENT.



REV. BY	DATE	DESCRIPTION
TCJ	5/7/08	ADDED UTILITY EASEMENT 471 UV
JDB	7/18/07	NAMED MOOSMAN DRIVE
JDB	5/21/07	OWNERSHIP CHANGE PARCEL 470
DATE COMPLETED		AUGUST 18, 2006



PID NO. **20404**

R/W DESIGNER: JDB
R/W REVIEWER: JLW

**RIGHT OF WAY PLAN - US 24
STA. 435+00 TO 447+00**

HEN / LUC-24-10-42 / 0.00

322
388
1127
1193

S:\Projects\Projects_K-O\OHD\80444\ROW\sheet\20404\RB109(322).dgn 12/19/2012 1:00:08 PM

T-6-N, R-10-E
SECTION 7
WATERVILLE TOWNSHIP
LUCAS COUNTY, OHIO

T-1-USR
SECTION 30
WATERVILLE TOWNSHIP
LUCAS COUNTY, OHIO

471
ROLLAND B. MOOSMAN, TRUSTEE
91-30131
CULTIVATED

471 TV-1
471 WDV-3
471 UV

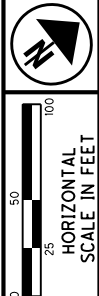
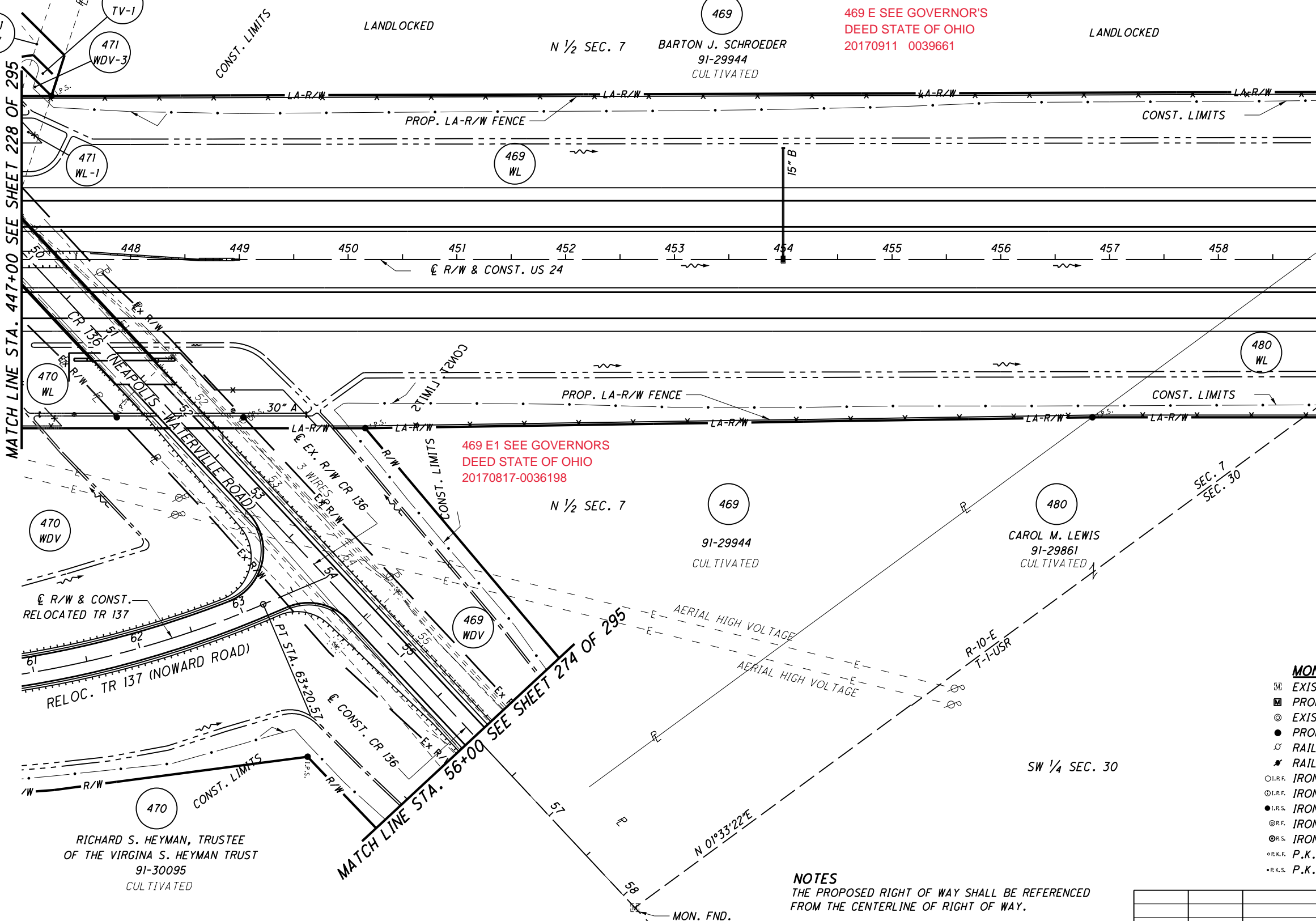
469
N 1/2 SEC. 7
BARTON J. SCHROEDER
91-29944
CULTIVATED

469 E SEE GOVERNOR'S
DEED STATE OF OHIO
20170911 0039661

LANDLOCKED

MATCH LINE STA. 447+00 SEE SHEET 228 OF 295

MATCH LINE STA. 459+00 SEE SHEET 232 OF 295



PID NO.
20404

R/W DESIGNER
JDB
R/W REVIEWER
JLW

RIGHT OF WAY PLAN - US 24
STA. 447+00 TO 459+00

HEN / LUC - 24 - 10.42 / 0.00

230/295

323
388
1128
1193

STRUCTURE KEY

- RESIDENTIAL
- COMMERCIAL
- OUT-BUILDING

MONUMENT LEGEND

- EXISTING R/W MONUMENT BOX
- PROPOSED R/W MONUMENT BOX
- EXISTING CONCRETE MONUMENT
- PROPOSED CONCRETE MONUMENT
- RAILROAD SPIKE FOUND
- RAILROAD SPIKE SET
- IRON PIN FOUND
- IRON PIN FOUND W/ ID CAP
- IRON PIN SET W/ ID CAP
- IRON PIPE FOUND
- IRON PIPE SET
- P.K. NAIL FOUND
- P.K. NAIL SET

NOTES

THE PROPOSED RIGHT OF WAY SHALL BE REFERENCED FROM THE CENTERLINE OF RIGHT OF WAY.

MONUMENTS REFERRED TO AS "IRON PINS SET" ARE 3/4 INCH DIAMETER BY 30 INCH LONG BARS WITH A 1 1/2 INCH DIAMETER ALUMINUM CAP.

△ DENOTES R/W ENCROACHMENT.

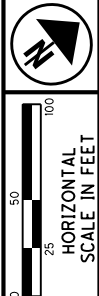
REV. BY	DATE	DESCRIPTION
DCH	10/17	ADDED PARCEL 469 E
TCJ	5/23/08	REVISED PIPE SIZE & TYPE
TCJ	5/7/08	ADDED UTILITY EASEMENT 471 UV
JDB	5/21/07	OWNERSHIP CHANGE PARCEL 470
DATE COMPLETED	AUGUST 18, 2006	

12/19/2012 1:00:10 PM

S:\Projects\Projects K-O\OHDR\80444\ROW\sheets\20404RT114(323).dgn

T-6-N, R-10-E SECTION 7
WATERVILLE TOWNSHIP
LUCAS COUNTY, OHIO

T-1-USR SECTION 30
WATERVILLE TOWNSHIP
LUCAS COUNTY, OHIO



ROLLAND B. MOOSMAN, TRUSTEE
91-30131

N 1/2 SEC. 7
BARTON J. SCHROEDER
91-29944

469 E SEE GOVERNOR'S
DEED STATE OF OHIO
20170911 0039661

LANDLOCKED

CURVE TR 137-2
P.I. STA. 60+11.92
Δ = 38°33'45" (LT)
Dc = 06°00'00"
R = 954.93'
T = 334.06'
L = 642.71'
E = 56.75'

MATCH LINE STA. 447+00 SEE SHEET 229 OF 295

MATCH LINE STA. 459+00 SEE SHEET 233 OF 295

S:\Projects\Projects K-O\OHDR\80444\ROW\sheets\20404\RB110(324).dgn 12/19/2012 1:00:11 PM

PID NO.
20404

R/W DESIGNER
JDB
R/W REVIEWER
JLW

RIGHT OF WAY PLAN - US 24
STA. 447+00 TO 459+00

HEN / LUC-24-10.42 / 0.00

231/295

- MONUMENT LEGEND**
- ◻ EXISTING R/W MONUMENT BOX
 - ◻ PROPOSED R/W MONUMENT BOX
 - ⊗ EXISTING CONCRETE MONUMENT
 - PROPOSED CONCRETE MONUMENT
 - ⊗ RAILROAD SPIKE FOUND
 - ⊗ RAILROAD SPIKE SET
 - I.P.F. IRON PIN FOUND
 - ⊗ I.P.F. IRON PIN FOUND W/ ID CAP
 - I.P.S. IRON PIN SET W/ ID CAP
 - ⊗ I.P. IRON PIPE FOUND
 - ⊗ I.P.S. IRON PIPE SET
 - ⊗ R.K.F. P.K. NAIL FOUND
 - ⊗ R.K.S. P.K. NAIL SET

NOTES
THE PROPOSED RIGHT OF WAY SHALL BE REFERENCED FROM THE CENTERLINE OF RIGHT OF WAY.

MONUMENTS REFERRED TO AS "IRON PINS SET" ARE 3/4 INCH DIAMETER BY 30 INCH LONG BARS WITH A 1/2 INCH DIAMETER ALUMINUM CAP.

△ DENOTES R/W ENCROACHMENT.

REV. BY	DATE	DESCRIPTION
DCH	10/17	ADDED PARCEL 469 E
TCJ	5/7/08	ADDED UTILITY EASEMENT 471 UV
JDB	5/21/07	OWNERSHIP CHANGE PARCEL 470
TCJ	4/18/07	ADDED INFO PERTAINING TO 469E
JDB	4/17/07	CORRECTED BEARING OF SECTION LINE
REV. BY	DATE	DESCRIPTION
DATE COMPLETED	AUGUST 18, 2006	

324

388

1129

1193

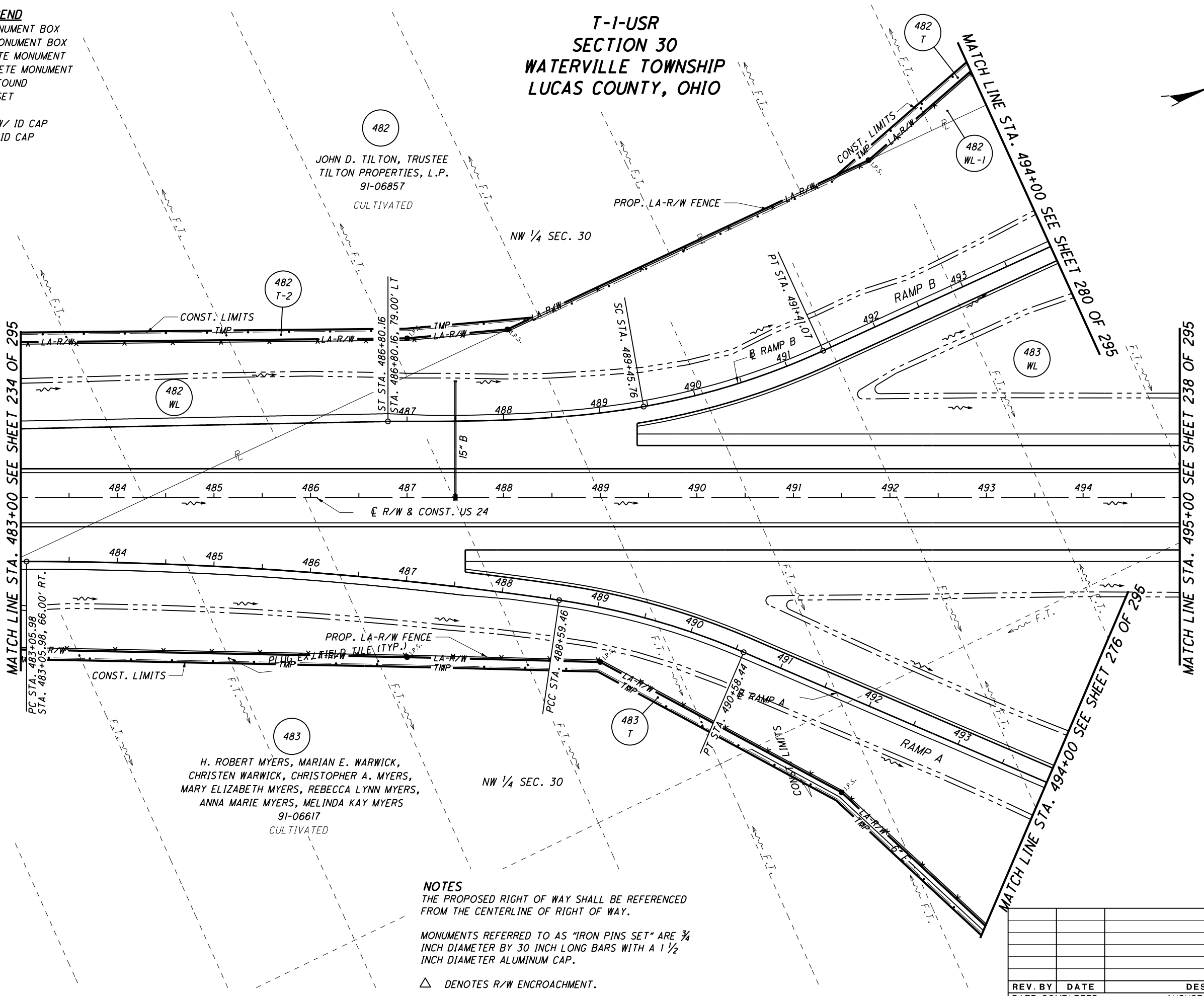
MONUMENT LEGEND

- ☐ EXISTING R/W MONUMENT BOX
- ▣ PROPOSED R/W MONUMENT BOX
- ⊙ EXISTING CONCRETE MONUMENT
- PROPOSED CONCRETE MONUMENT
- ⊗ RAILROAD SPIKE FOUND
- ✱ RAILROAD SPIKE SET
- I.P.F. IRON PIN FOUND
- ⊙ I.P.F. IRON PIN FOUND W/ ID CAP
- I.P.S. IRON PIN SET W/ ID CAP
- ⊙ I.P. IRON PIPE FOUND
- ⊙ I.P.S. IRON PIPE SET
- ⊙ P.K.F. P.K. NAIL FOUND
- ⊙ P.K.S. P.K. NAIL SET

STRUCTURE KEY

- RESIDENTIAL
- COMMERCIAL
- ▨ OUT-BUILDING

**T-1-USR
SECTION 30
WATERVILLE TOWNSHIP
LUCAS COUNTY, OHIO**

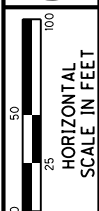


NOTES

THE PROPOSED RIGHT OF WAY SHALL BE REFERENCED FROM THE CENTERLINE OF RIGHT OF WAY.

MONUMENTS REFERRED TO AS "IRON PINS SET" ARE 3/4 INCH DIAMETER BY 30 INCH LONG BARS WITH A 1 1/2 INCH DIAMETER ALUMINUM CAP.

△ DENOTES R/W ENCROACHMENT.



PID NO.
20404

R/W DESIGNER
JDB
R/W REVIEWER
JLW

RIGHT OF WAY PLAN - US 24
STA. 483+00 TO 495+00

HEN / LUC-24-10.42 / 0.00

236 / 295

329
388
1134
1193

REV. BY	DATE	DESCRIPTION
		AUGUST 18, 2006

12/19/2012 1:00:16 PM

S:\Projects\Projects K-O\O\HDR\80444\ROW\sheets\20404RT117(329).dgn

S:\Projects\Projects K-O\O\HDR\80444\ROW\sheet\20404RT19(333).dgn 12/19/2012 1:00:21 PM

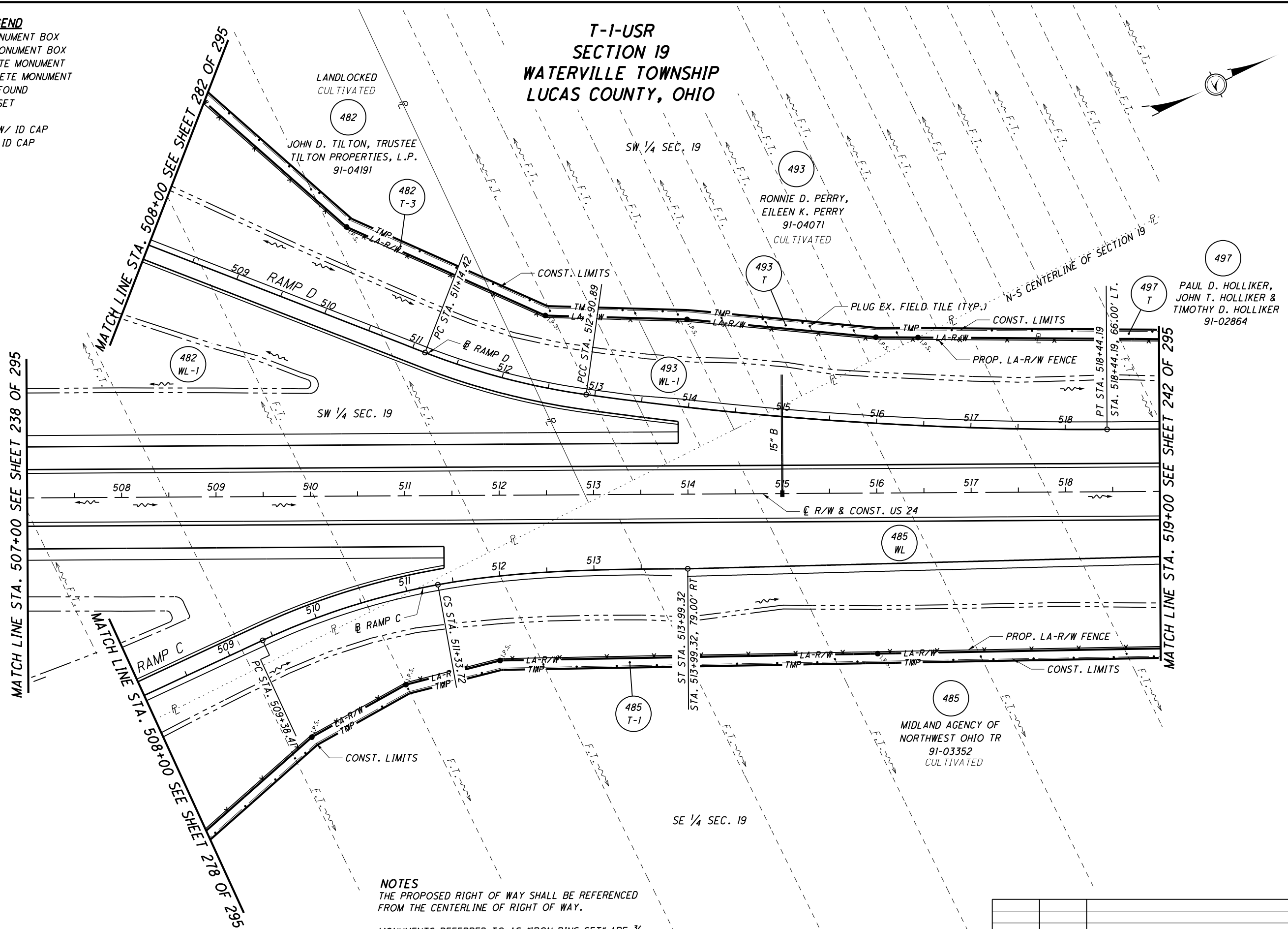
MONUMENT LEGEND

- ◻ EXISTING R/W MONUMENT BOX
- ◻ PROPOSED R/W MONUMENT BOX
- ⊙ EXISTING CONCRETE MONUMENT
- PROPOSED CONCRETE MONUMENT
- ⊗ RAILROAD SPIKE FOUND
- ✱ RAILROAD SPIKE SET
- I.P.F. IRON PIN FOUND
- ⊙ I.P.F. IRON PIN FOUND W/ ID CAP
- I.P.S. IRON PIN SET W/ ID CAP
- ⊙ I.P.F. IRON PIPE FOUND
- ⊙ I.P.S. IRON PIPE SET
- ⊙ P.K.F. P.K. NAIL FOUND
- ⊙ P.K.S. P.K. NAIL SET

STRUCTURE KEY

- ◻ RESIDENTIAL
- ◼ COMMERCIAL
- ▨ OUT-BUILDING

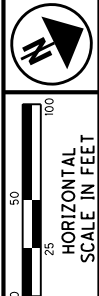
**T-1-USR
SECTION 19
WATERVILLE TOWNSHIP
LUCAS COUNTY, OHIO**



NOTES
THE PROPOSED RIGHT OF WAY SHALL BE REFERENCED FROM THE CENTERLINE OF RIGHT OF WAY.

MONUMENTS REFERRED TO AS "IRON PINS SET" ARE 3/4 INCH DIAMETER BY 30 INCH LONG BARS WITH A 1 1/2 INCH DIAMETER ALUMINUM CAP.

△ DENOTES R/W ENCROACHMENT.



PID NO. **20404**

R/W DESIGNER: JDB
R/W REVIEWER: JLW

**RIGHT OF WAY PLAN - US 24
STA. 507+00 TO STA. 519+00**

HEN / LUC-24-10.42 / 0.00

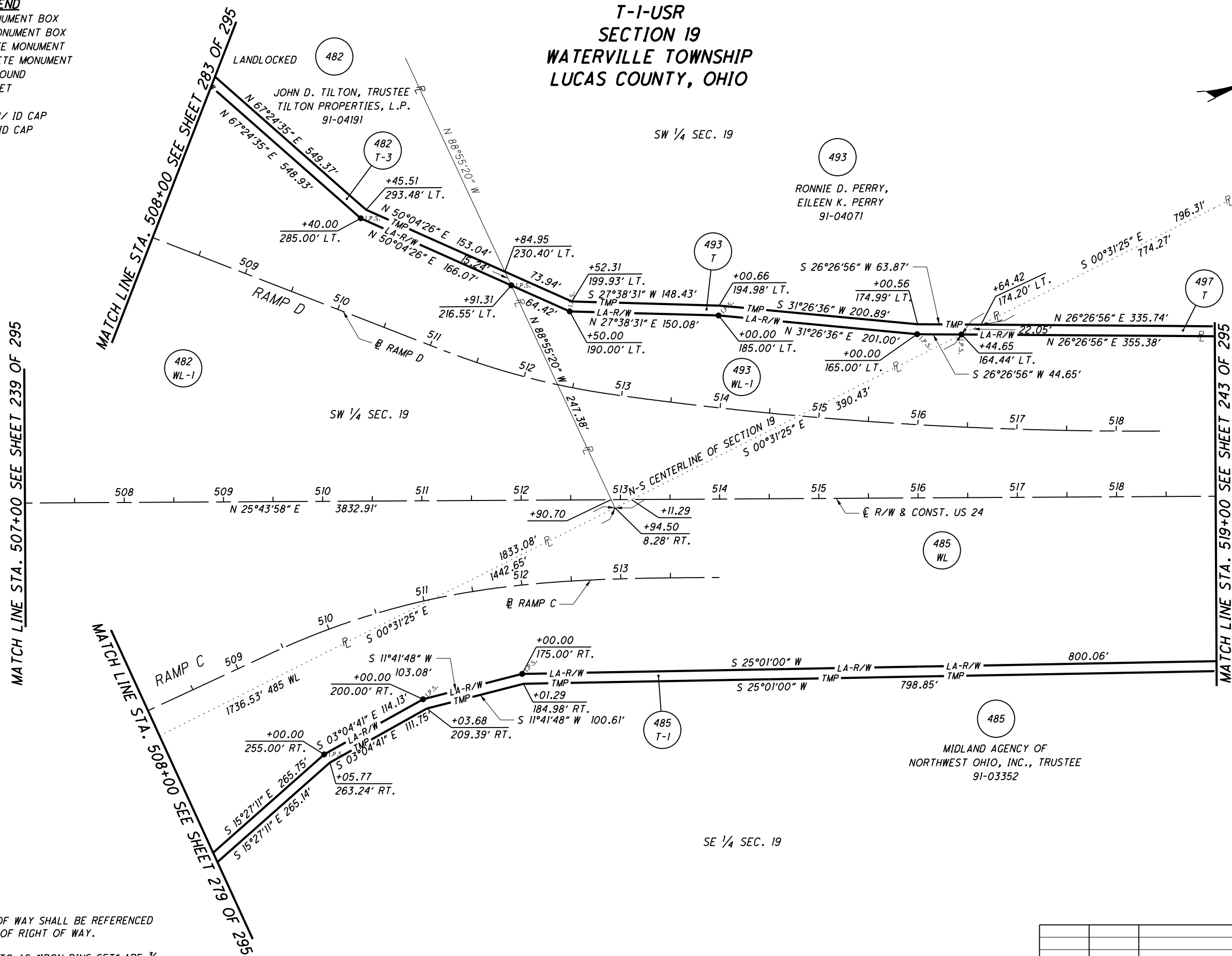
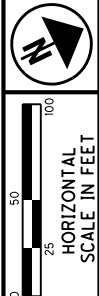
240/295

333
388
1138
1193

REV. BY	DATE	DESCRIPTION
TCJ	8/6/07	UPDATE PARCEL 485 & 497
		DATE COMPLETED: AUGUST 18, 2006

**T-1-USR
SECTION 19
WATERVILLE TOWNSHIP
LUCAS COUNTY, OHIO**

- MONUMENT LEGEND**
- ◻ EXISTING R/W MONUMENT BOX
 - ◻ PROPOSED R/W MONUMENT BOX
 - ⊙ EXISTING CONCRETE MONUMENT
 - PROPOSED CONCRETE MONUMENT
 - ⊗ RAILROAD SPIKE FOUND
 - ✱ RAILROAD SPIKE SET
 - I.P.F. IRON PIN FOUND
 - ⊙ I.P.F. IRON PIN FOUND W/ ID CAP
 - I.P.S. IRON PIN SET W/ ID CAP
 - ⊙ I.P.S. IRON PIPE FOUND
 - ⊙ I.P.S. IRON PIPE SET
 - ⊙ P.K.F. P.K. NAIL FOUND
 - ⊙ P.K.S. P.K. NAIL SET



RONNIE D. PERRY,
EILEEN K. PERRY
91-04071

PAUL D. HOLLIKER,
JOHN T. HOLLIKER &
TIMOTHY D. HOLLIKER
91-02864

MIDLAND AGENCY OF
NORTHWEST OHIO, INC., TRUSTEE
91-03352

NOTES
THE PROPOSED RIGHT OF WAY SHALL BE REFERENCED FROM THE CENTERLINE OF RIGHT OF WAY.

MONUMENTS REFERRED TO AS "IRON PINS SET" ARE 3/4 INCH DIAMETER BY 30 INCH LONG BARS WITH A 1 1/2 INCH DIAMETER ALUMINUM CAP.

△ DENOTES R/W ENCROACHMENT.

PID NO.
20404

R/W DESIGNER
JDB
R/W REVIEWER
JLW

**RIGHT OF WAY PLAN - US 24
STA. 507+00 TO STA. 519+00**

HEN / LUC-24-10.42 / 0.00

241/295

			334
			388
TCJ	8/3/07	REVISED PARCEL 485 & 497	1139
REV. BY	DATE	DESCRIPTION	1193
DATE COMPLETED		AUGUST 18, 2006	

S:\Projects\Projects_K-O\O\HDR\80444\ROW\sheets\20404\RB115\334.dgn 12/19/2012 1:00:22 PM

S:\Projects\Projects K-O\OHDR\80444\ROW\sheets\20404RT120(335).dgn 12/19/2012 1:00:23 PM

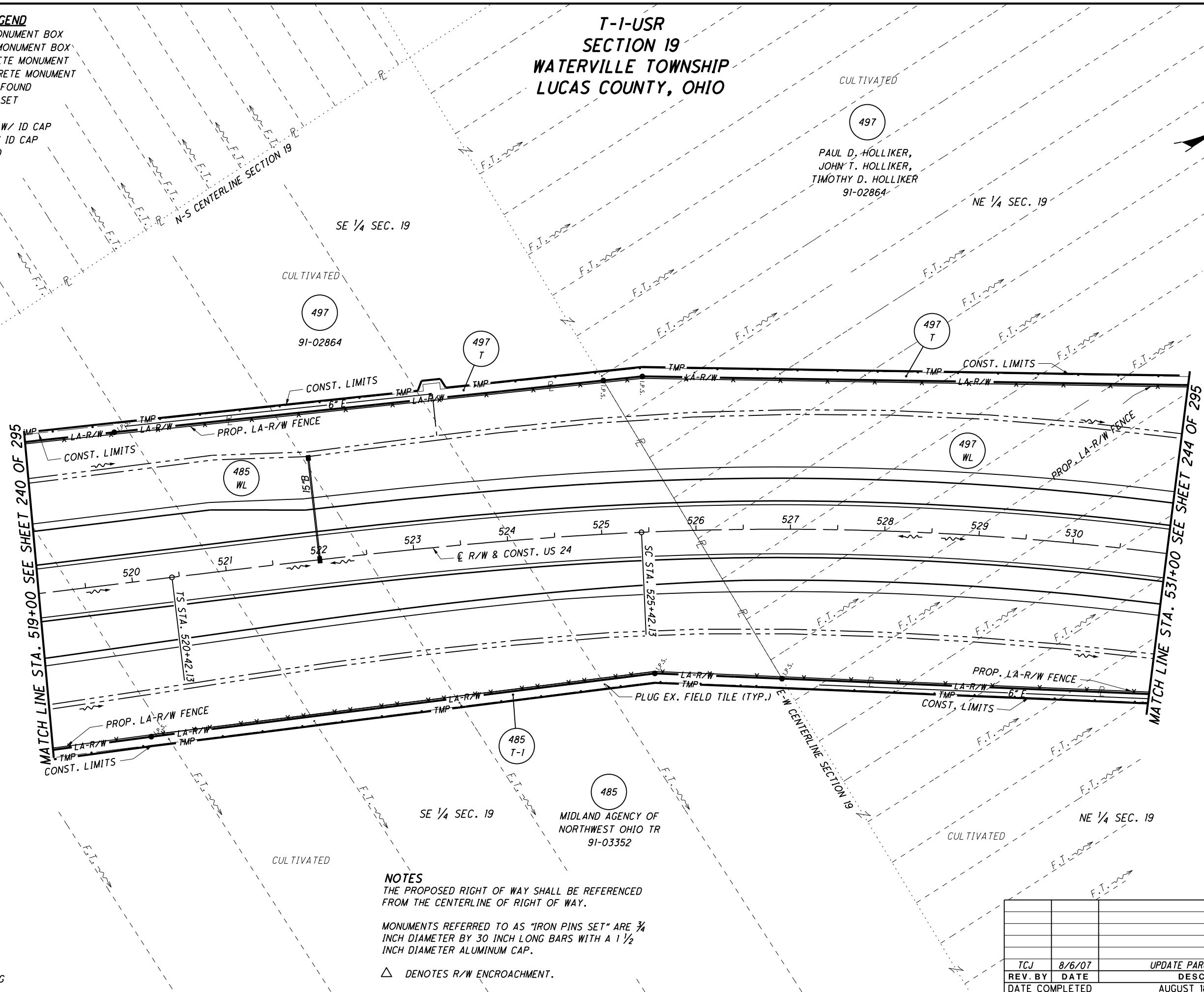
MONUMENT LEGEND

- ◻ EXISTING R/W MONUMENT BOX
- ◻ PROPOSED R/W MONUMENT BOX
- ⊙ EXISTING CONCRETE MONUMENT
- PROPOSED CONCRETE MONUMENT
- ⊗ RAILROAD SPIKE FOUND
- ✱ RAILROAD SPIKE SET
- I.P.F. IRON PIN FOUND
- ⊙ I.P.F. IRON PIN FOUND W/ ID CAP
- I.P.S. IRON PIN SET W/ ID CAP
- ⊙ I.P.S. IRON PIPE FOUND
- ⊙ I.P.S. IRON PIPE SET
- ⊙ P.K.F. P.K. NAIL FOUND
- ⊙ P.K.S. P.K. NAIL SET

STRUCTURE KEY

- ◻ RESIDENTIAL
- ◼ COMMERCIAL
- ▨ OUT-BUILDING

**T-1-USR
SECTION 19
WATERVILLE TOWNSHIP
LUCAS COUNTY, OHIO**



NOTES
 THE PROPOSED RIGHT OF WAY SHALL BE REFERENCED FROM THE CENTERLINE OF RIGHT OF WAY.
 MONUMENTS REFERRED TO AS "IRON PINS SET" ARE 3/4 INCH DIAMETER BY 30 INCH LONG BARS WITH A 1 1/2 INCH DIAMETER ALUMINUM CAP.
 △ DENOTES R/W ENCROACHMENT.

TCJ	8/6/07	UPDATE PARCELS 485 & 497
REV. BY	DATE	DESCRIPTION
DATE COMPLETED	AUGUST 18, 2006	




PID NO. **20404**

R/W DESIGNER: JDB
R/W REVIEWER: JLW

RIGHT OF WAY PLAN - US 24
STA. 519+00 TO STA. 531+00

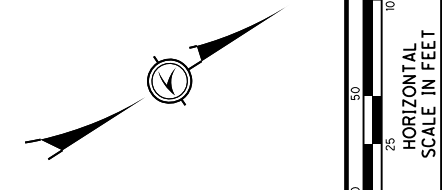
242/295

335
388
1140
1193

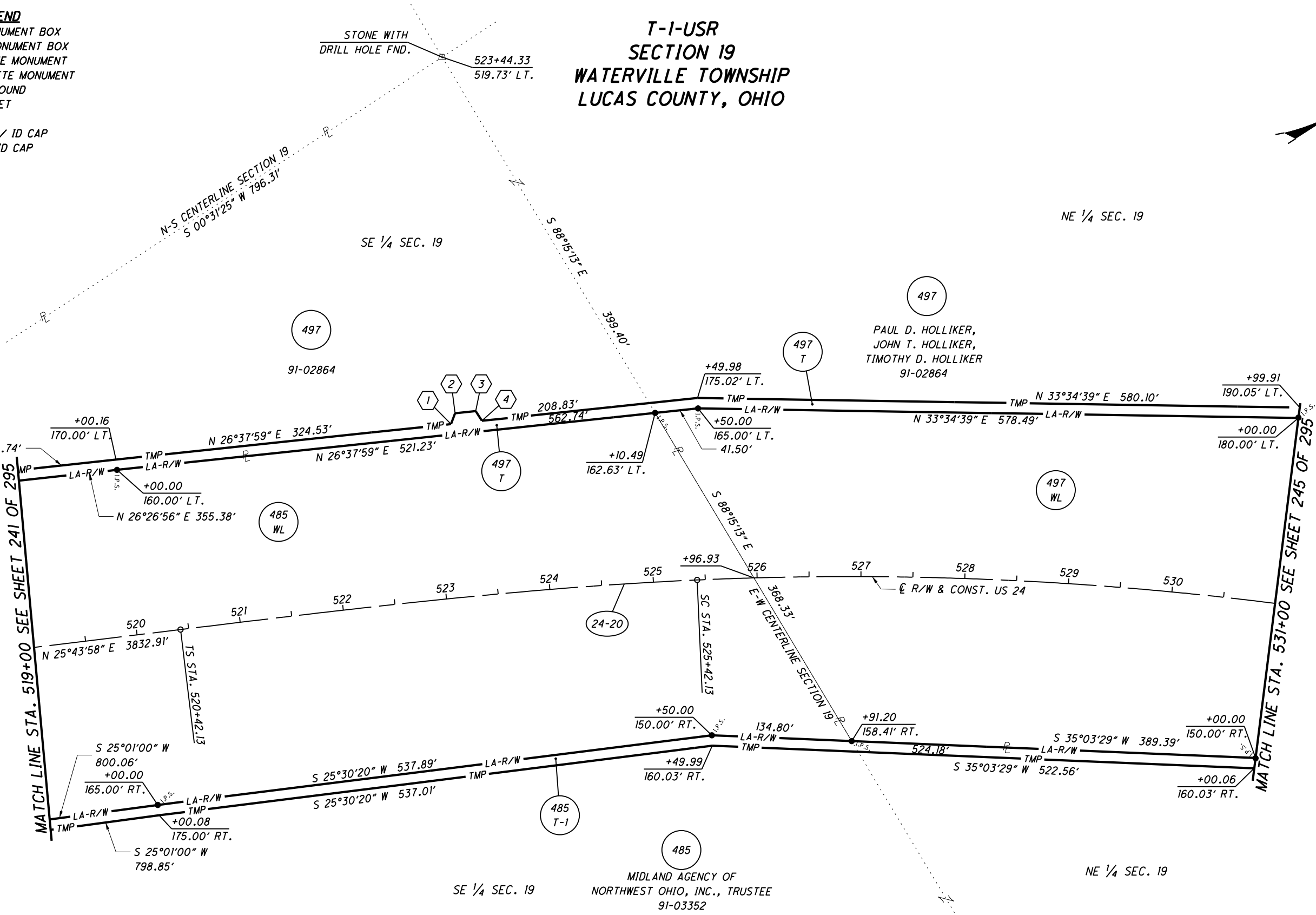
MONUMENT LEGEND

- ☐ EXISTING R/W MONUMENT BOX
- ◻ PROPOSED R/W MONUMENT BOX
- ⊙ EXISTING CONCRETE MONUMENT
- PROPOSED CONCRETE MONUMENT
- ⚡ RAILROAD SPIKE FOUND
- ⚡ RAILROAD SPIKE SET
- ⊙ I.P.F. IRON PIN FOUND
- ⊙ I.P.F. IRON PIN FOUND W/ ID CAP
- I.P.S. IRON PIN SET W/ ID CAP
- ⊙ I.P.F. IRON PIPE FOUND
- ⊙ I.P.S. IRON PIPE SET
- ⊙ P.K.F. P.K. NAIL FOUND
- ⊙ P.K.S. P.K. NAIL SET

**T-1-USR
SECTION 19
WATERVILLE TOWNSHIP
LUCAS COUNTY, OHIO**



CURVE 24-20
 P.I. STA. 528+30.88
 Δ = 18°40'21" (RT)
 Dc = 01°45'00"
 R = 3,274.04'
 Ls = 500.00'
 θs = 04°22'30"
 LT = 333.44'
 ST = 166.76'
 x = 499.71'
 y = 12.72'
 k = 249.95'
 p = 3.18'
 Δc = 09°55'21" (RT)
 Lc = 567.00'
 Ts = 788.75'
 Es = 47.18'



NOTES
 THE PROPOSED RIGHT OF WAY SHALL BE REFERENCED FROM THE CENTERLINE OF RIGHT OF WAY.
 MONUMENTS REFERRED TO AS "IRON PINS SET" ARE 3/4 INCH DIAMETER BY 30 INCH LONG BARS WITH A 1 1/2 INCH DIAMETER ALUMINUM CAP.
 Δ DENOTES R/W ENCROACHMENT.

PARCEL 485T-1 DETAIL TABLE

POINT	STATION	OFFSET	COURSE	BEARING	DISTANCE
1	523+20.68	167.15' LT.	1-2	N 36°48'07" W	11.18'
2	523+25.46	177.19' LT.	2-3	N 26°37'59" W	20.00'
3	523+44.84	177.40' LT.	3-4	S 89°55'55" E	11.18'
4	523+49.81	167.46' LT.			

TCJ	8/3/07	REVISED PARCELS 485 & 497
REV. BY	DATE	DESCRIPTION
DATE COMPLETED		AUGUST 18, 2006

RIGHT OF WAY PLAN - US 24
 STA. 519+00 TO STA. 531+00

HEN / LUC-24-10.42 / 0.00

243/295

PID NO. 20404

R/W DESIGNER JDB
 R/W REVIEWER JLW

336
388
1141
1193

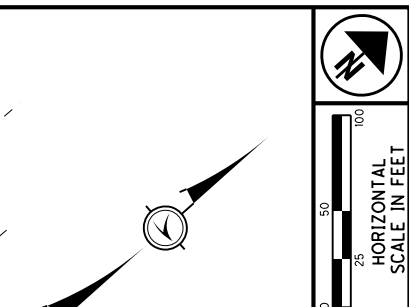
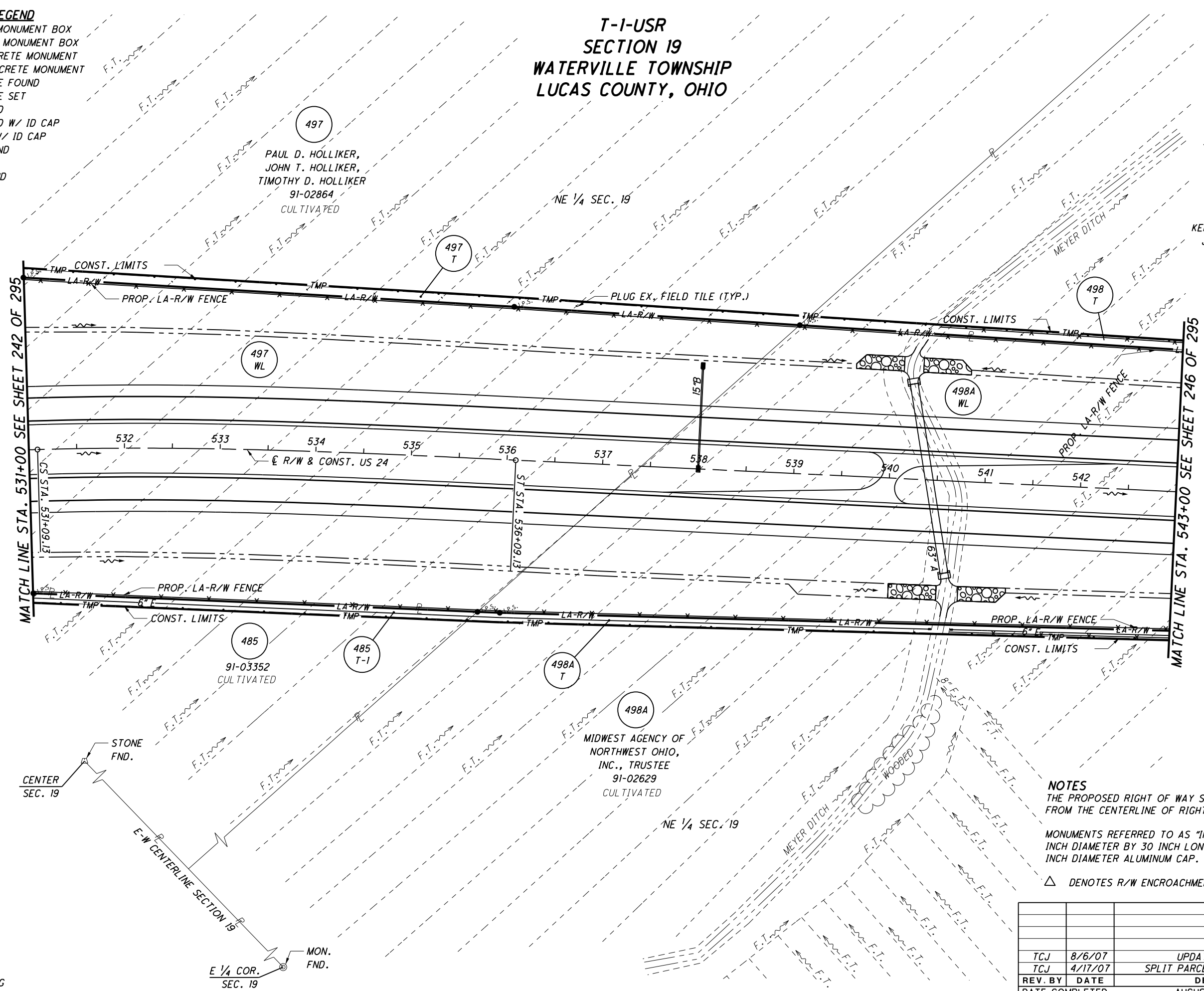
S:\Projects\Projects K-O\OHD\80444\ROW\sheets\20404\RB116(336).dgn 12/19/2012 1:00:24 PM

S:\Projects\Projects K-O\OHD\80444\ROW\Sheets\20404RT121(337).dgn 12/19/2012 1:00:25 PM

MONUMENT LEGEND

- ☐ EXISTING R/W MONUMENT BOX
- ▣ PROPOSED R/W MONUMENT BOX
- ⊙ EXISTING CONCRETE MONUMENT
- PROPOSED CONCRETE MONUMENT
- ⋈ RAILROAD SPIKE FOUND
- ✱ RAILROAD SPIKE SET
- I.P.F. IRON PIN FOUND
- ⊙ I.P.F. IRON PIN FOUND W/ ID CAP
- I.P.S. IRON PIN SET W/ ID CAP
- ⊙ I.P.F. IRON PIPE FOUND
- ⊙ I.P.S. IRON PIPE SET
- ⊙ R.K.F. P.K. NAIL FOUND
- ⊙ R.K.S. P.K. NAIL SET

**T-1-USR
SECTION 19
WATERVILLE TOWNSHIP
LUCAS COUNTY, OHIO**



PID NO. **20404**
R/W DESIGNER: JDB
R/W REVIEWER: JLW

RIGHT OF WAY PLAN - US 24
STA. 531+00 TO 543+00

HEN / LUC-24-10.42 / 0.00
244 / 295

337
388
1142
1193

STRUCTURE KEY

- RESIDENTIAL
- COMMERCIAL
- ▨ OUT-BUILDING

NOTES
THE PROPOSED RIGHT OF WAY SHALL BE REFERENCED FROM THE CENTERLINE OF RIGHT OF WAY.
MONUMENTS REFERRED TO AS "IRON PINS SET" ARE 3/4 INCH DIAMETER BY 30 INCH LONG BARS WITH A 1 1/2 INCH DIAMETER ALUMINUM CAP.
△ DENOTES R/W ENCROACHMENT.

REV. BY	DATE	DESCRIPTION
TCJ	8/6/07	UPDATE PARCEL 485 & 497
TCJ	4/17/07	SPLIT PARCEL 498 TO 498 & 498A
DATE COMPLETED		AUGUST 18, 2006

T-1-USR
SECTION 19
WATERVILLE TOWNSHIP
LUCAS COUNTY, OHIO

- MONUMENT LEGEND**
- ☐ EXISTING R/W MONUMENT BOX
 - ▣ PROPOSED R/W MONUMENT BOX
 - ⊙ EXISTING CONCRETE MONUMENT
 - PROPOSED CONCRETE MONUMENT
 - ✕ RAILROAD SPIKE FOUND
 - ✱ RAILROAD SPIKE SET
 - I.P.F. IRON PIN FOUND
 - ⊙ I.P.F. IRON PIN FOUND W/ ID CAP
 - I.P.S. IRON PIN SET W/ ID CAP
 - ⊙ I.P.F. IRON PIPE FOUND
 - ⊙ I.P.S. IRON PIPE SET
 - P.K.F. P.K. NAIL FOUND
 - P.K.S. P.K. NAIL SET

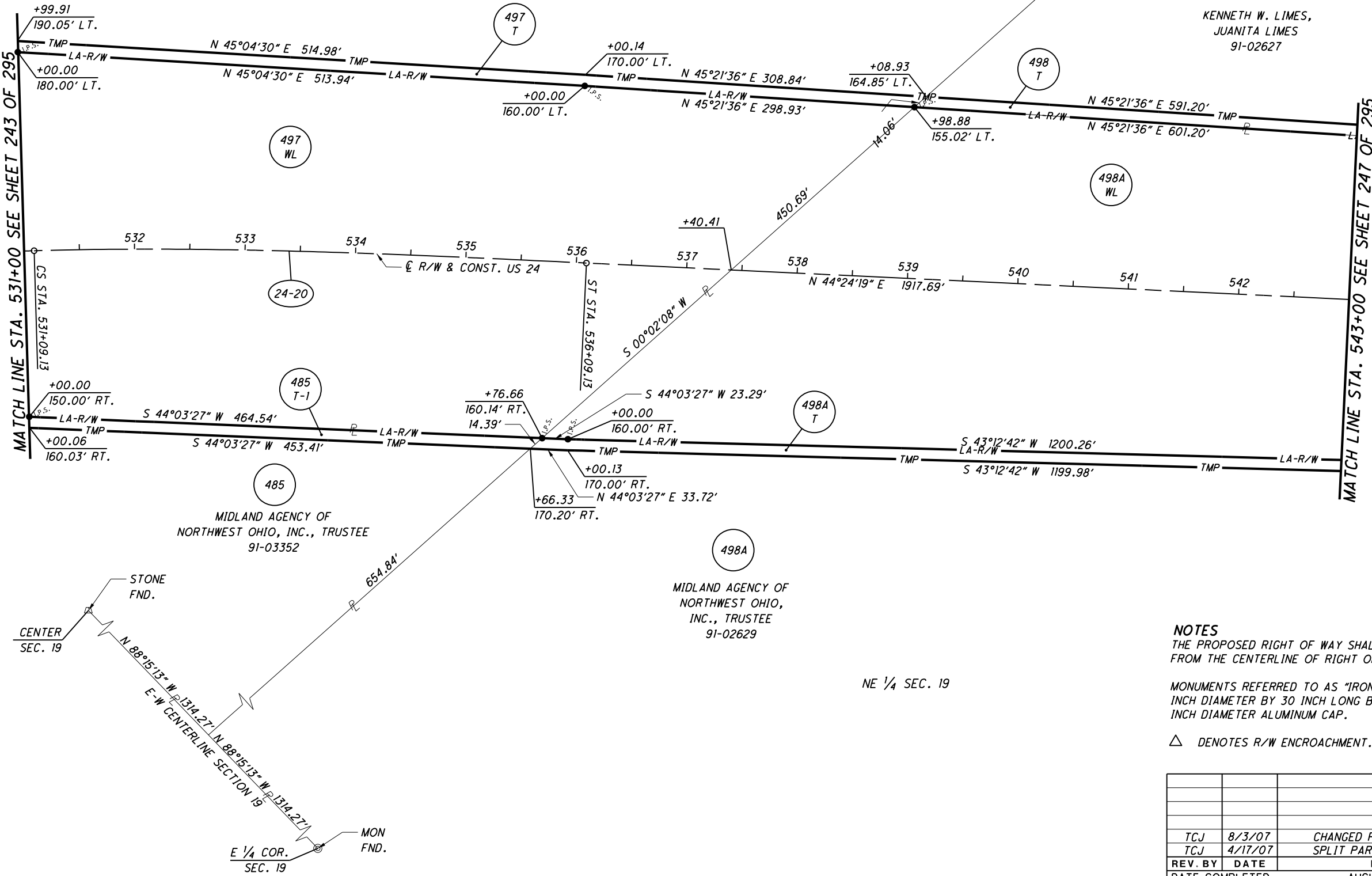
497
PAUL D. HOLLIKER,
JOHN T. HOLLIKER,
TIMOTHY D. HOLLIKER
91-02864

498
KENNETH W. LIMES,
JUANITA LIMES
91-02627

485
MIDLAND AGENCY OF
NORTHWEST OHIO, INC., TRUSTEE
91-03352

498A
MIDLAND AGENCY OF
NORTHWEST OHIO,
INC., TRUSTEE
91-02629

CURVE 24-20
P.I. STA. 528+30.88
Δ = 18°40'21" (RT)
Dc = 01°45'00"
R = 3,274.04'
Ls = 500.00'
θs = 04°22'30"
LT = 333.44'
ST = 166.76'
x = 499.71'
y = 12.72'
k = 249.95'
p = 3.18'
Δc = 09°55'21" (RT)
Lc = 567.00'
Ts = 788.75'
Es = 47.18'





NOTES
THE PROPOSED RIGHT OF WAY SHALL BE REFERENCED FROM THE CENTERLINE OF RIGHT OF WAY.

MONUMENTS REFERRED TO AS "IRON PINS SET" ARE 3/4 INCH DIAMETER BY 30 INCH LONG BARS WITH A 1 1/2 INCH DIAMETER ALUMINUM CAP.

△ DENOTES R/W ENCROACHMENT.

REV. BY	DATE	DESCRIPTION
TCJ	8/3/07	CHANGED PARCEL 497 TO 485
TCJ	4/17/07	SPLIT PARCEL 498 TO 498 & 498A
DATE COMPLETED	AUGUST 18, 2006	



 HORIZONTAL SCALE IN FEET
 PID NO. **20404**
 R/W DESIGNER: JDB
 R/W REVIEWER: JLW
RIGHT OF WAY PLAN - US 24
STA. 531+00 TO 543+00
 HEN / LUC-24-10.42 / 0.00
 245 / 295

S:\Projects\Projects K-O\OHDR\80444\ROW\Sheets\20404RBI17(338).dgn 12/19/2012 1:00:26 PM

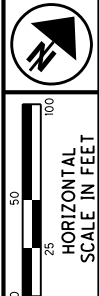
S:\Projects\Projects K-O\O\HDR\80444\ROW\sheets\20404RT122(339).dgn 12/19/2012 1:00:27 PM

T-1-USR SECTION 19 WATERVILLE TOWNSHIP LUCAS COUNTY, OHIO

NOTES
THE PROPOSED RIGHT OF WAY SHALL BE REFERENCED FROM THE CENTERLINE OF RIGHT OF WAY.
MONUMENTS REFERRED TO AS "IRON PINS SET" ARE 3/4 INCH DIAMETER BY 30 INCH LONG BARS WITH A 1 1/2 INCH DIAMETER ALUMINUM CAP.

△ DENOTES R/W ENCROACHMENT.

- MONUMENT LEGEND**
- ◻ EXISTING R/W MONUMENT BOX
 - ◻ PROPOSED R/W MONUMENT BOX
 - ⊙ EXISTING CONCRETE MONUMENT
 - PROPOSED CONCRETE MONUMENT
 - ✱ RAILROAD SPIKE FOUND
 - ✱ RAILROAD SPIKE SET
 - I.P.F. IRON PIN FOUND
 - ⊙ I.P.F. IRON PIN FOUND W/ ID CAP
 - I.P.S. IRON PIN SET W/ ID CAP
 - ⊙ I.P.F. IRON PIPE FOUND
 - ⊙ I.P.S. IRON PIPE SET
 - R.K.F. P.K. NAIL FOUND
 - R.K.S. P.K. NAIL SET



PID NO. **20404**

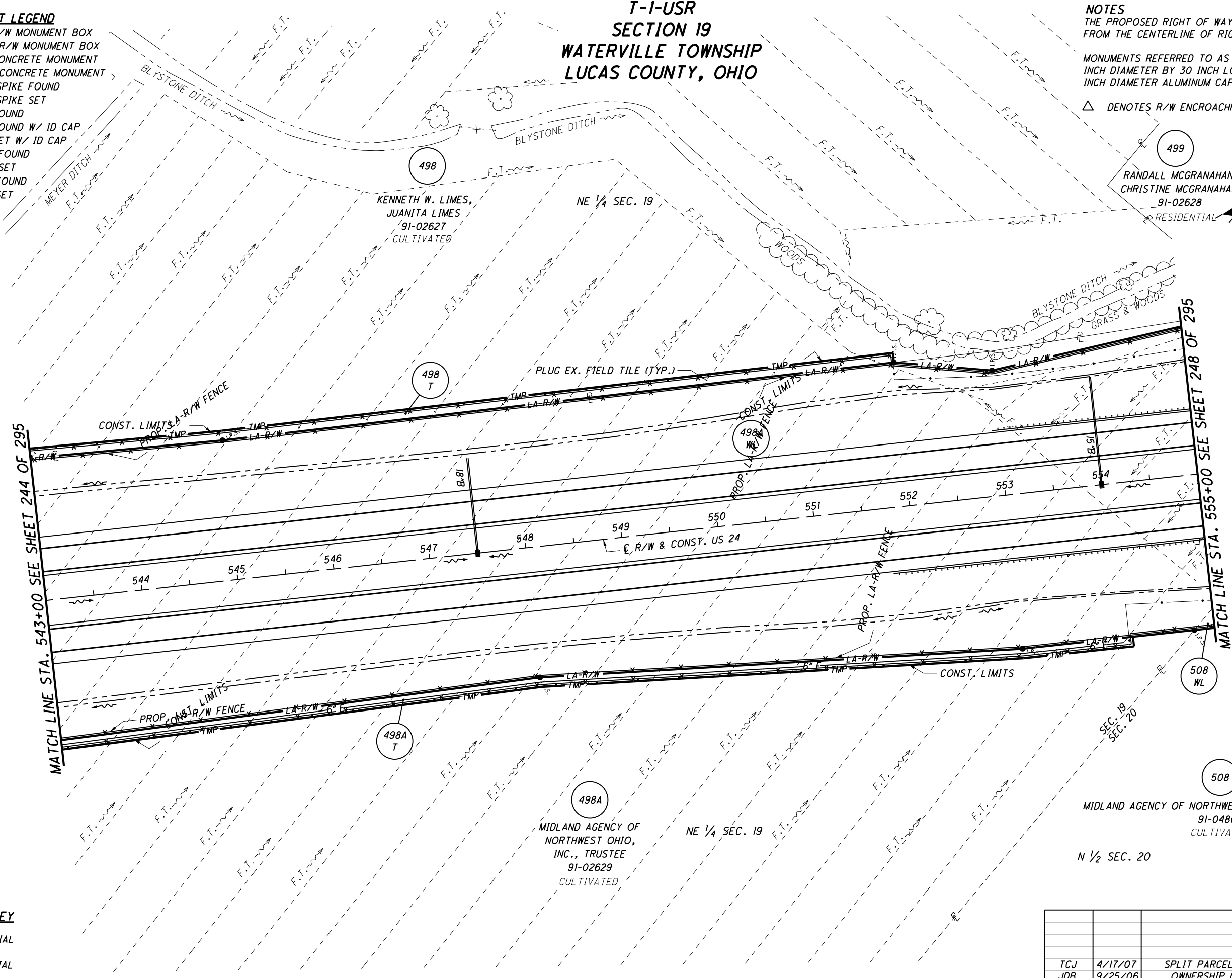
R/W DESIGNER: JDB
R/W REVIEWER: JLW

RIGHT OF WAY PLAN
STA. 543+00 TO STA. 555+00

HEN / LUC-24-10.42 / 0.00

246 / 295

			339
			388
TCJ	4/17/07	SPLIT PARCEL 498 TO 498 & 498A	1144
JDB	9/25/06	OWNERSHIP CHANGE PARCEL 508	1193
REV. BY	DATE	DESCRIPTION	
DATE COMPLETED		AUGUST 18, 2006	

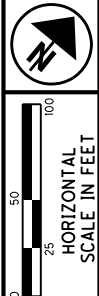


- STRUCTURE KEY**
- ◻ RESIDENTIAL
 - ◼ COMMERCIAL
 - ▨ OUT-BUILDING

T-1-USR
SECTION 19
WATERVILLE TOWNSHIP
LUCAS COUNTY, OHIO

MONUMENT LEGEND

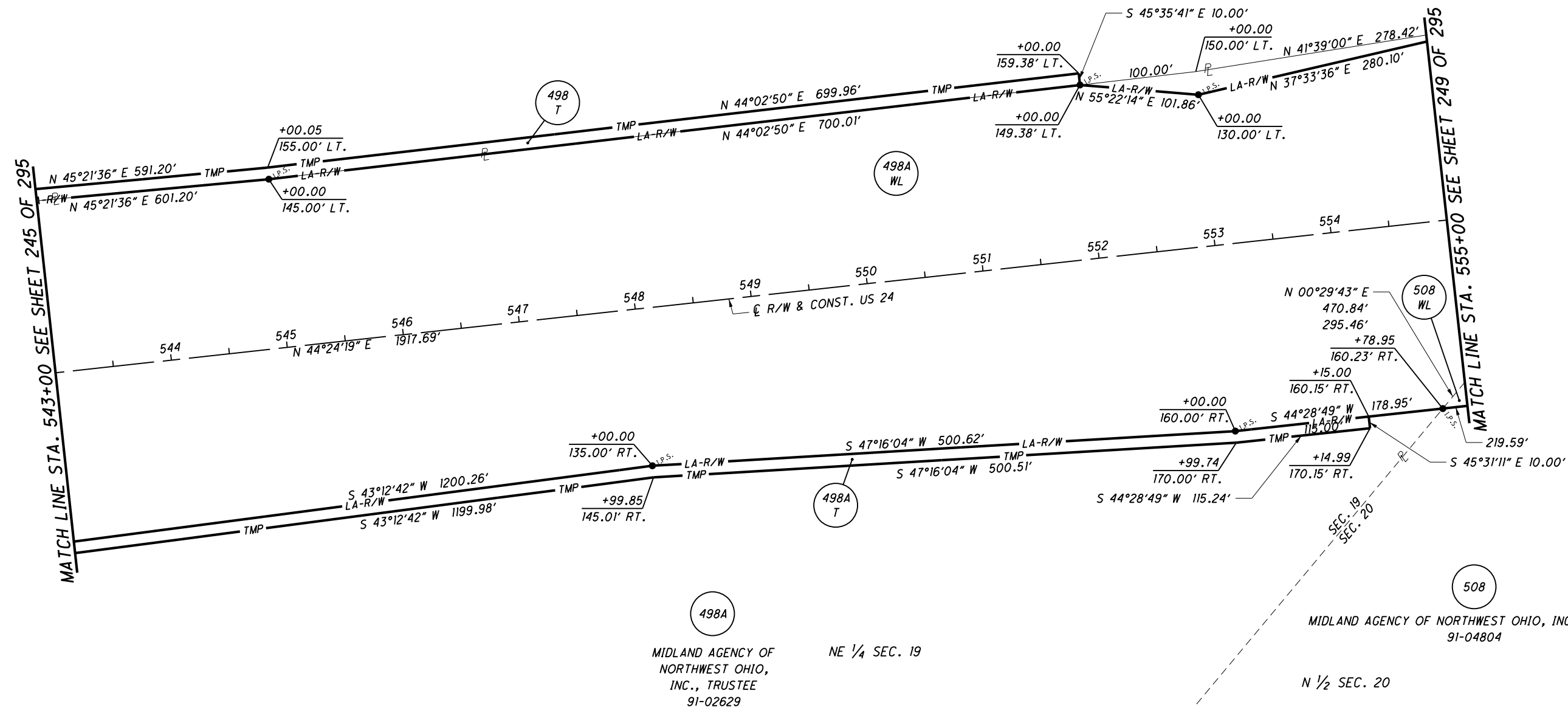
- ◻ EXISTING R/W MONUMENT BOX
- ◻ PROPOSED R/W MONUMENT BOX
- ⊙ EXISTING CONCRETE MONUMENT
- PROPOSED CONCRETE MONUMENT
- ⊘ RAILROAD SPIKE FOUND
- ✱ RAILROAD SPIKE SET
- I.P.F. IRON PIN FOUND
- ⊙ I.P.F. IRON PIN FOUND W/ ID CAP
- I.P.S. IRON PIN SET W/ ID CAP
- ⊙ I.P. IRON PIPE FOUND
- ⊙ I.P.S. IRON PIPE SET
- ⊙ P.K.F. P.K. NAIL FOUND
- ⊙ P.K.S. P.K. NAIL SET



498
KENNETH W. LIMES,
JUANITA LIMES
91-02627

NE 1/4 SEC. 19

499
RANDALL MCGRANAHAN,
CHRISTINE MCGRANAHAN
91-02628



S:\Projects\Projects K-O\O\HDR\80444\ROW\sheets\20404\RB118(340).dgn 12/19/2012 1:00:28 PM

NOTES
THE PROPOSED RIGHT OF WAY SHALL BE REFERENCED FROM THE CENTERLINE OF RIGHT OF WAY.

MONUMENTS REFERRED TO AS "IRON PINS SET" ARE 3/4 INCH DIAMETER BY 30 INCH LONG BARS WITH A 1 1/2 INCH DIAMETER ALUMINUM CAP.

△ DENOTES R/W ENCROACHMENT.

498A
MIDLAND AGENCY OF NORTHWEST OHIO, INC., TRUSTEE
91-02629

NE 1/4 SEC. 19

508
MIDLAND AGENCY OF NORTHWEST OHIO, INC., TRUSTEE
91-04804

N 1/2 SEC. 20

PID NO.
20404

R/W DESIGNER
JDB
R/W REVIEWER
JLW

RIGHT OF WAY PLAN
STA. 543+00 TO STA. 555+00

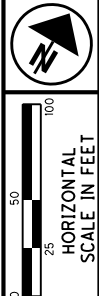
HEN / LUC-24-10-42 / 0.00

247/295

			340
			388
TCJ	4/17/07	SPLIT PARCEL 498 TO 498 & 498A	
JDB	9/25/06	OWNERSHIP CHANGE PARCEL 508	
REV. BY	DATE	DESCRIPTION	
DATE COMPLETED	AUGUST 18, 2006		

1145
1193

**T-1-USR
SECTIONS 17,18,19 & 20
WATERVILLE TOWNSHIP
LUCAS COUNTY, OHIO**



PID NO.
20404

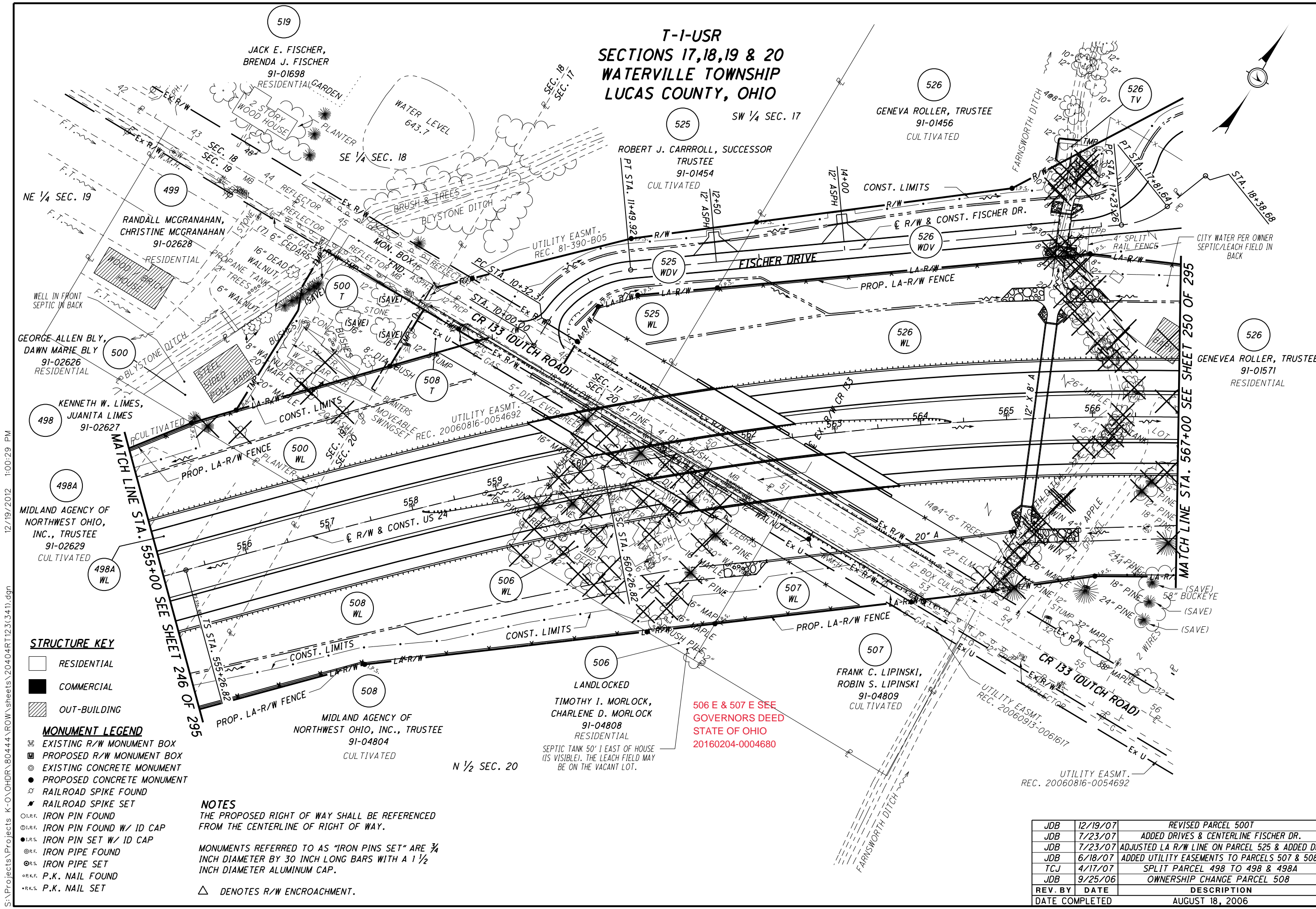
R/W DESIGNER
JDB
R/W REVIEWER
JLW

**RIGHT OF WAY PLAN - US 24
STA. 555+00 TO STA. 567+00**

HEN / LUC-24-10.42 / 0.00

248/295

341
388
1146
1193



STRUCTURE KEY

- RESIDENTIAL
- COMMERCIAL
- OUT-BUILDING

MONUMENT LEGEND

- EXISTING R/W MONUMENT BOX
- PROPOSED R/W MONUMENT BOX
- EXISTING CONCRETE MONUMENT
- PROPOSED CONCRETE MONUMENT
- RAILROAD SPIKE FOUND
- RAILROAD SPIKE SET
- IRON PIN FOUND
- IRON PIN FOUND W/ ID CAP
- IRON PIN SET W/ ID CAP
- IRON PIPE FOUND
- IRON PIPE SET
- P.K. NAIL FOUND
- P.K. NAIL SET

NOTES

THE PROPOSED RIGHT OF WAY SHALL BE REFERENCED FROM THE CENTERLINE OF RIGHT OF WAY.

MONUMENTS REFERRED TO AS "IRON PINS SET" ARE 3/4 INCH DIAMETER BY 30 INCH LONG BARS WITH A 1 1/2 INCH DIAMETER ALUMINUM CAP.

△ DENOTES R/W ENCROACHMENT.

506 E & 507 E SEE GOVERNORS DEED STATE OF OHIO 20160204-0004680

S:\Projects\Projects_K-O\OHDR\80444\ROW\sheets\20404RT123(341).dgn 12/19/2012 1:00:29 PM

**T-1-USR
SECTIONS 17,18,19 & 20
WATERVILLE TOWNSHIP
LUCAS COUNTY, OHIO**

MONUMENT LEGEND

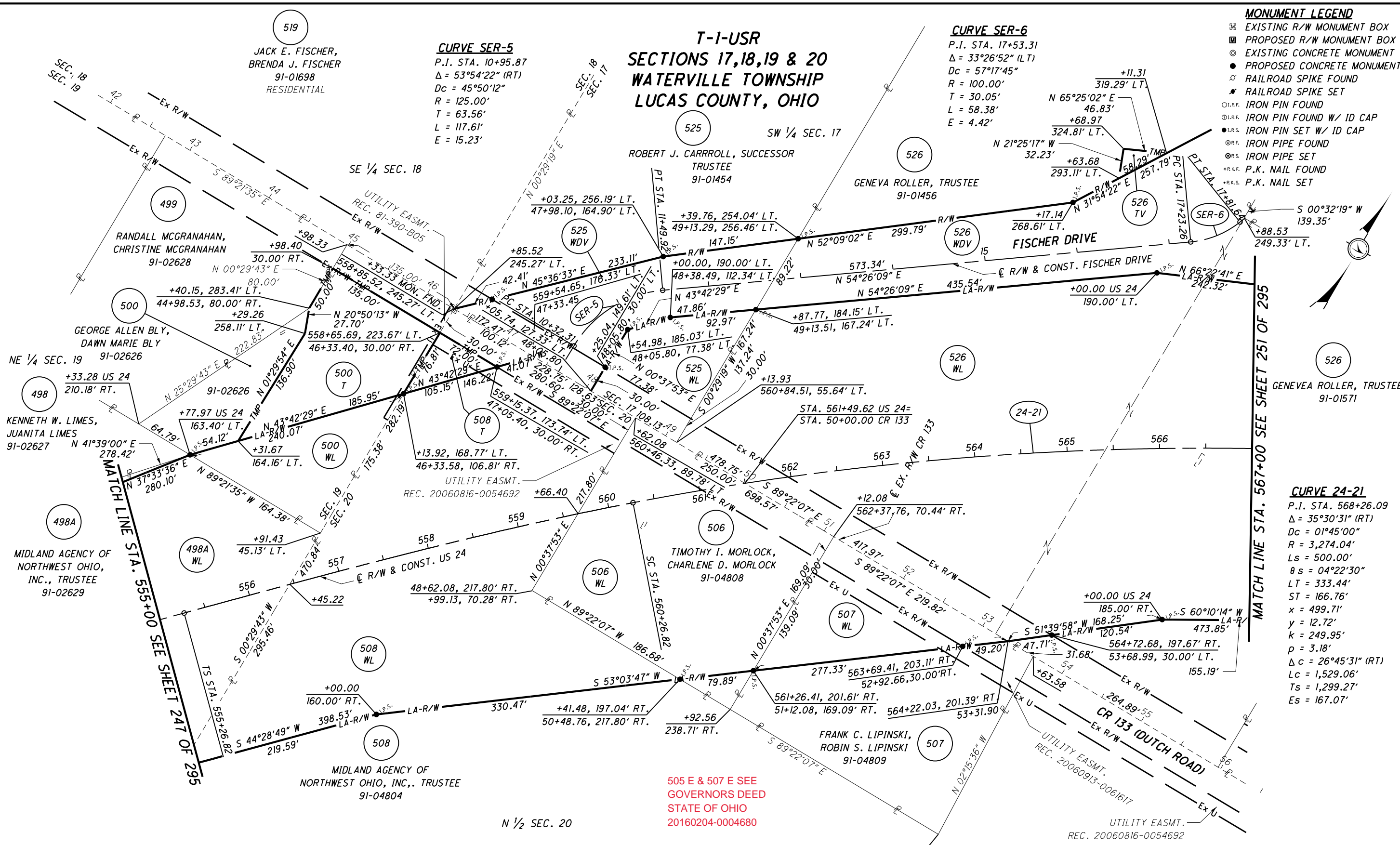
- ▭ EXISTING R/W MONUMENT BOX
- ▭ PROPOSED R/W MONUMENT BOX
- ⊙ EXISTING CONCRETE MONUMENT
- PROPOSED CONCRETE MONUMENT
- ✱ RAILROAD SPIKE FOUND
- ✱ RAILROAD SPIKE SET
- I.P.F. IRON PIN FOUND
- I.P.F. IRON PIN FOUND W/ ID CAP
- I.P.S. IRON PIN SET W/ ID CAP
- ⊙ I.P.S. IRON PIPE FOUND
- ⊙ I.P.S. IRON PIPE SET
- ⊙ P.K.F. P.K. NAIL FOUND
- ⊙ P.K.S. P.K. NAIL SET

CURVE SER-6
P.I. STA. 17+53.31
Δ = 33°26'52" (LT)
Dc = 57°17'45"
R = 100.00'
T = 30.05'
L = 58.38'
E = 4.42'

CURVE SER-5
P.I. STA. 10+95.87
Δ = 53°54'22" (RT)
Dc = 45°50'12"
R = 125.00'
T = 63.56'
L = 117.61'
E = 15.23'

CURVE 24-21
P.I. STA. 568+26.09
Δ = 35°30'31" (RT)
Dc = 01°45'00"
R = 3,274.04'
Ls = 500.00'
θs = 04°22'30"
LT = 333.44'
ST = 166.76'
x = 499.71'
y = 12.72'
k = 249.95'
p = 3.18'
Δc = 26°45'31" (RT)
Lc = 1,529.06'
Ts = 1,299.27'
Es = 167.07'

505 E & 507 E SEE
GOVERNORS DEED
STATE OF OHIO
20160204-0004680



NOTES
THE PROPOSED RIGHT OF WAY SHALL BE REFERENCED FROM THE CENTERLINE OF RIGHT OF WAY.

MONUMENTS REFERRED TO AS "IRON PINS SET" ARE 3/4 INCH DIAMETER BY 30 INCH LONG BARS WITH A 1 1/2 INCH DIAMETER ALUMINUM CAP.

△ DENOTES R/W ENCROACHMENT.

REV. BY	DATE	DESCRIPTION
JDB	12/19/07	REVISED PARCEL 500T
TCJ	7/24/07	ADJUSTED L/A R/W PARCEL 525
JDB	7/18/07	ADDED CENTERLINE INFORMATION FISCHER DRIVE
JDB	6/18/07	ADDED UTILITY EASEMENTS TO PARCELS 507 & 508
TCJ	4/17/07	PARCEL 498 SPLIT TO 498 & 498A
JDB	9/25/06	OWNERSHIP CHANGE PARCEL 508
REV. BY	DATE	DESCRIPTION
DATE COMPLETED		AUGUST 18, 2006

PID NO. **20404**

R/W DESIGNER JDB
R/W REVIEWER JLW

RIGHT OF WAY PLAN - US 24
STA. 555+00 TO STA. 567+00

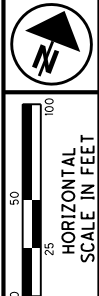
HEN / LUC-24-10.42 / 0.00

249 / 295

342
388
1147
1193

S:\Projects\Projects K-O\OHDR\80444\ROW\sheets\20404\RB19(342).dgn 12/19/2012 1:00:31 PM

T-1-USR
SECTION 17
WATERVILLE TOWNSHIP
LUCAS COUNTY, OHIO



PID NO.
20404

R/W DESIGNER
JDB
R/W REVIEWER
JLW

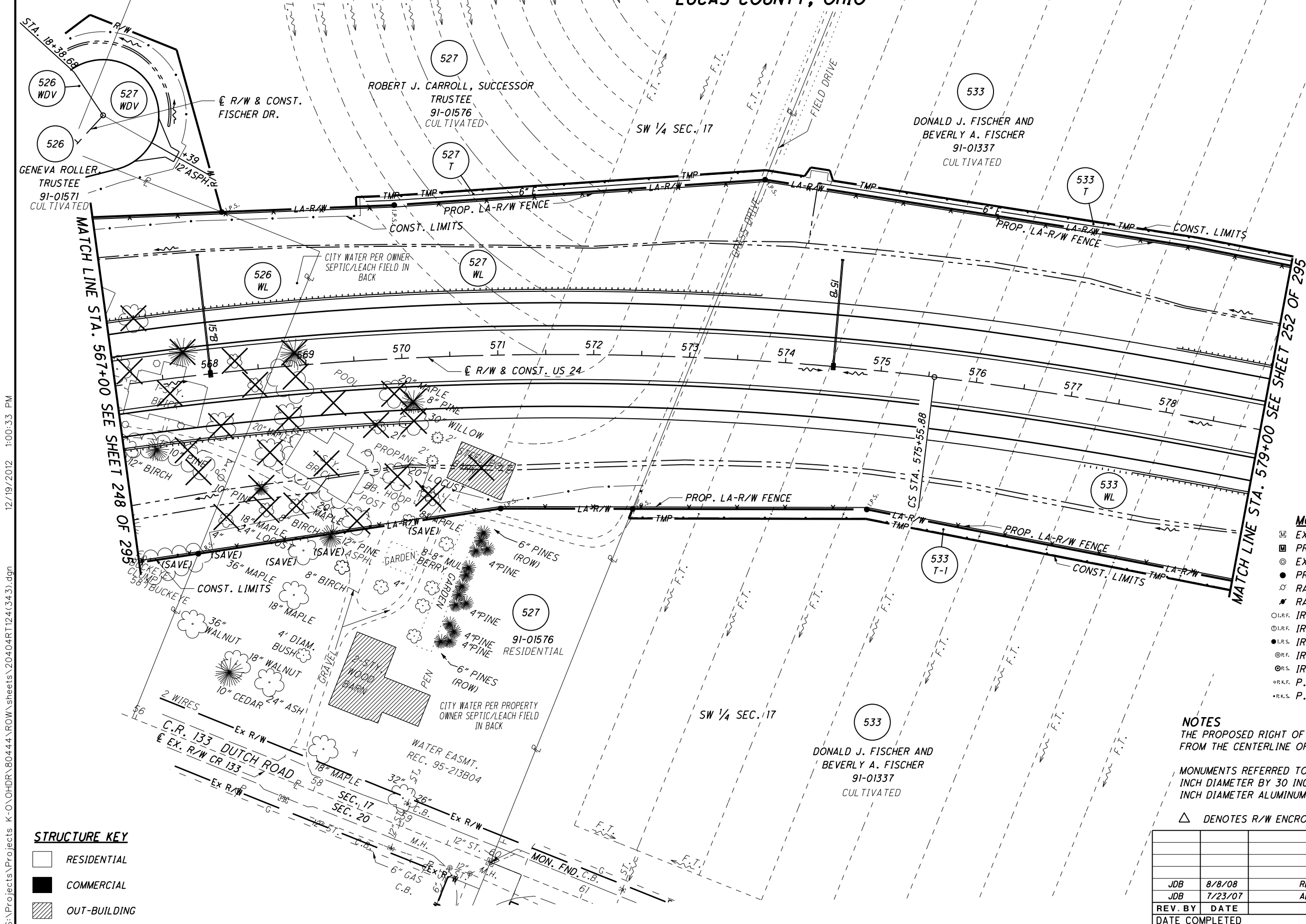
RIGHT OF WAY PLAN - US 24
STA. 567+00 TO 579+00

HEN / LUC-24-10.42 / 0.00

250 / 295

343
388
1148
1193

S:\Projects\Projects K-O\OHDPR\80444\ROW\sheets\20404RT124(343).dgn 12/19/2012 1:00:33 PM



- MONUMENT LEGEND**
- ☐ EXISTING R/W MONUMENT BOX
 - ▣ PROPOSED R/W MONUMENT BOX
 - ⊙ EXISTING CONCRETE MONUMENT
 - PROPOSED CONCRETE MONUMENT
 - ⚡ RAILROAD SPIKE FOUND
 - ⚡ RAILROAD SPIKE SET
 - I.P.F. IRON PIN FOUND
 - I.P.F. IRON PIN FOUND W/ ID CAP
 - I.P.S. IRON PIN SET W/ ID CAP
 - ⊙ I.P.F. IRON PIPE FOUND
 - ⊙ I.P.S. IRON PIPE SET
 - P.K.F. P.K. NAIL FOUND
 - P.K.S. P.K. NAIL SET

NOTES
THE PROPOSED RIGHT OF WAY SHALL BE REFERENCED FROM THE CENTERLINE OF RIGHT OF WAY.

MONUMENTS REFERRED TO AS "IRON PINS SET" ARE 3/4 INCH DIAMETER BY 30 INCH LONG BARS WITH A 1 1/2 INCH DIAMETER ALUMINUM CAP.

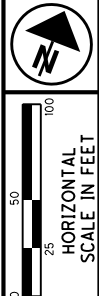
△ DENOTES R/W ENCROACHMENT.

- STRUCTURE KEY**
- RESIDENTIAL
 - COMMERCIAL
 - ▨ OUT-BUILDING

REV. BY	DATE	DESCRIPTION
JDB	8/8/08	REVISED PARCELS 527T & 533T
JDB	7/23/07	ADDED DRIVE & E FISCHER DR.
DATE COMPLETED		AUGUST 18, 2006

**T-1-USR
SECTION 17
WATERVILLE TOWNSHIP
LUCAS COUNTY, OHIO**

- MONUMENT LEGEND**
- ▭ EXISTING R/W MONUMENT BOX
 - ▭ PROPOSED R/W MONUMENT BOX
 - ⊙ EXISTING CONCRETE MONUMENT
 - PROPOSED CONCRETE MONUMENT
 - ✕ RAILROAD SPIKE FOUND
 - ✱ RAILROAD SPIKE SET
 - I.P.F. IRON PIN FOUND
 - ⊙ I.P.F. IRON PIN FOUND W/ ID CAP
 - I.P.S. IRON PIN SET W/ ID CAP
 - ⊙ I.P.F. IRON PIPE FOUND
 - ⊙ I.P.S. IRON PIPE SET
 - ⊙ P.K.F. P.K. NAIL FOUND
 - ⊙ P.K.S. P.K. NAIL SET



PID NO. **20404**

R/W DESIGNER: JDB
R/W REVIEWER: JLW

RIGHT OF WAY PLAN - US 24
STA. 567+00 TO 579+00

HEN / LUC-24-10.42 / 0.00

251 / 295

344
388
1149
1193

CURVE 24-21
P.I. STA. 568+26.09
Δ = 35°30'31" (RT)
Dc = 01°45'00"
R = 3,274.04'
Ls = 500.00'
θs = 04°22'30"
LT = 333.44'
ST = 166.76'
x = 499.71'
y = 12.72'
k = 249.95'
p = 3.18'
Δc = 26°45'31" (RT)
Lc = 1,529.06'
Ts = 1,299.27'
Es = 167.07'

NOTES
THE PROPOSED RIGHT OF WAY SHALL BE REFERENCED FROM THE CENTERLINE OF RIGHT OF WAY.

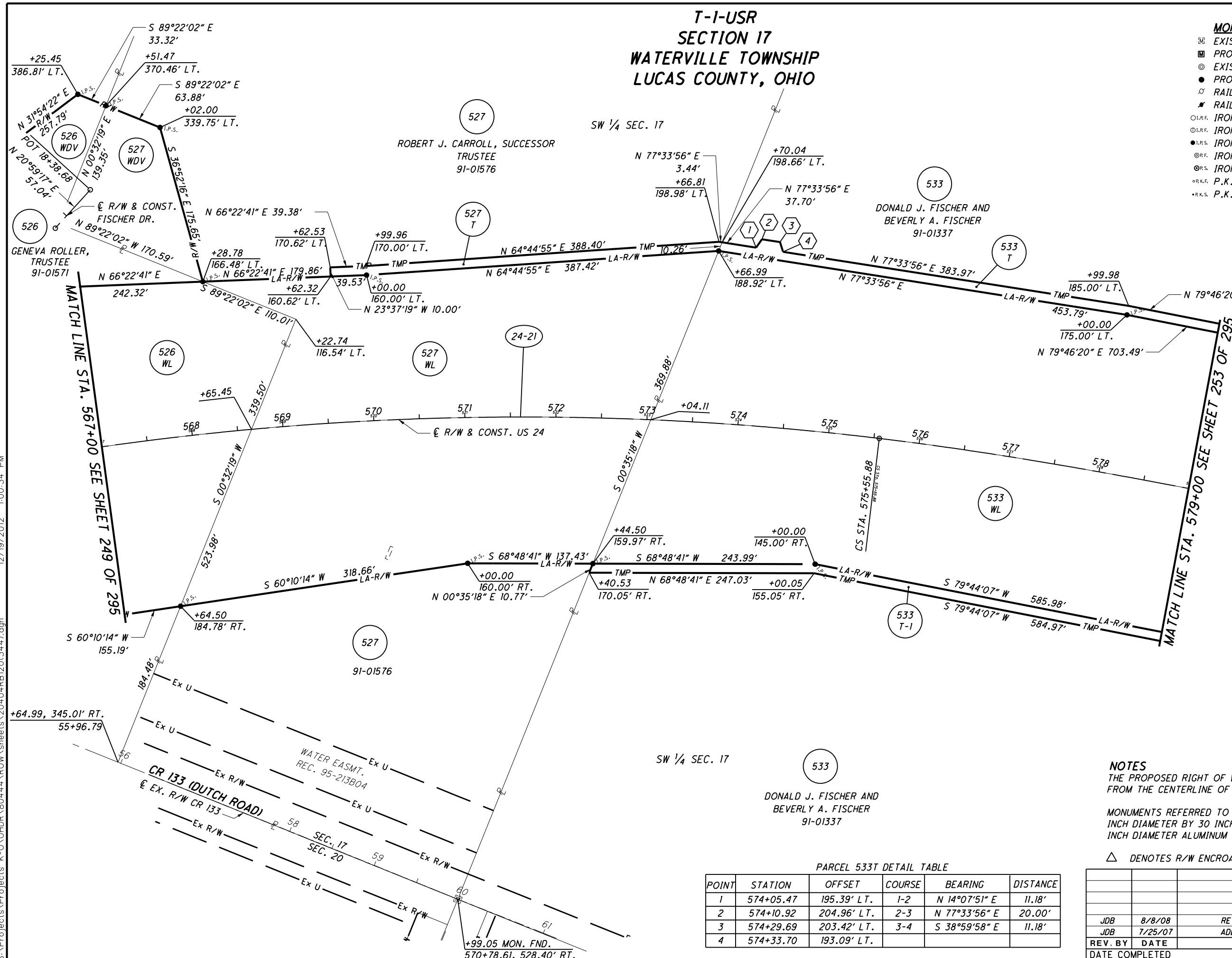
MONUMENTS REFERRED TO AS "IRON PINS SET" ARE 3/4 INCH DIAMETER BY 30 INCH LONG BARS WITH A 1 1/2 INCH DIAMETER ALUMINUM CAP.

△ DENOTES R/W ENCROACHMENT.

PARCEL 533T DETAIL TABLE

POINT	STATION	OFFSET	COURSE	BEARING	DISTANCE
1	574+05.47	195.39' LT.	1-2	N 14°07'51" E	11.18'
2	574+10.92	204.96' LT.	2-3	N 77°33'56" E	20.00'
3	574+29.69	203.42' LT.	3-4	S 38°59'58" E	11.18'
4	574+33.70	193.09' LT.			

REV. BY	DATE	DESCRIPTION
JDB	8/8/08	REVISED PARCELS 527T & 533T
JDB	7/25/07	ADDED CENTERLINE FISCHER DR.
DATE COMPLETED		AUGUST 18, 2006



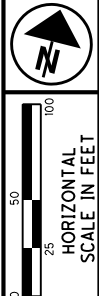
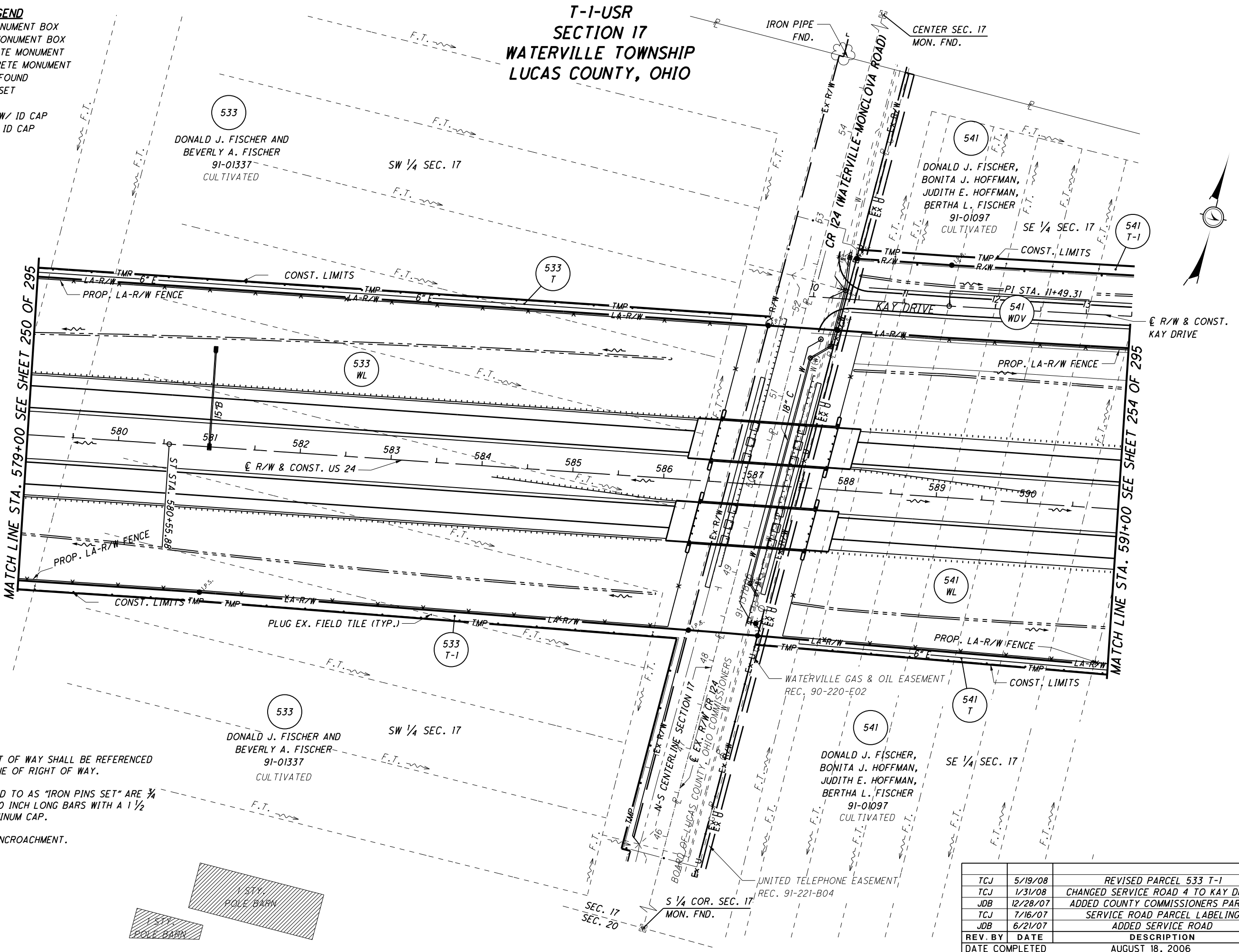
S:\Projects\Projects K-O\O\HDR\80444\ROW\sheet\20404\RB120(344).dgn 12/19/2012 1:00:34 PM

S:\Projects\Projects K-O\O\HDR\80444\ROW\worksheets\20404RT125(345).dgn 12/19/2012 1:00:35 PM

MONUMENT LEGEND

- ▭ EXISTING R/W MONUMENT BOX
- ▭ PROPOSED R/W MONUMENT BOX
- ⊙ EXISTING CONCRETE MONUMENT
- PROPOSED CONCRETE MONUMENT
- ⊗ RAILROAD SPIKE FOUND
- ✱ RAILROAD SPIKE SET
- I.P.F. IRON PIN FOUND
- ⊙ I.P.F. IRON PIN FOUND W/ ID CAP
- I.P.S. IRON PIN SET W/ ID CAP
- ⊙ R.F. IRON PIPE FOUND
- ⊙ R.S. IRON PIPE SET
- P.K.F. P.K. NAIL FOUND
- P.K.S. P.K. NAIL SET

**T-1-USR
SECTION 17
WATERVILLE TOWNSHIP
LUCAS COUNTY, OHIO**



PID NO. **20404**
R/W DESIGNER: JDB
R/W REVIEWER: JLW

RIGHT OF WAY PLAN
STA. 579+00 TO STA. 591+00

HEN / LUC-24-10.42 / 0.00
252 / 295

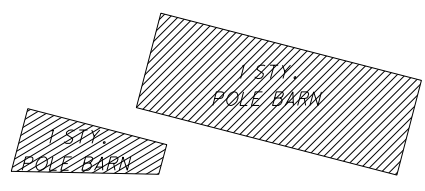
NOTES
THE PROPOSED RIGHT OF WAY SHALL BE REFERENCED FROM THE CENTERLINE OF RIGHT OF WAY.

MONUMENTS REFERRED TO AS "IRON PINS SET" ARE 3/4 INCH DIAMETER BY 30 INCH LONG BARS WITH A 1/2 INCH DIAMETER ALUMINUM CAP.

△ DENOTES R/W ENCROACHMENT.

STRUCTURE KEY

- ▭ RESIDENTIAL
- ▭ COMMERCIAL
- ▭ OUT-BUILDING



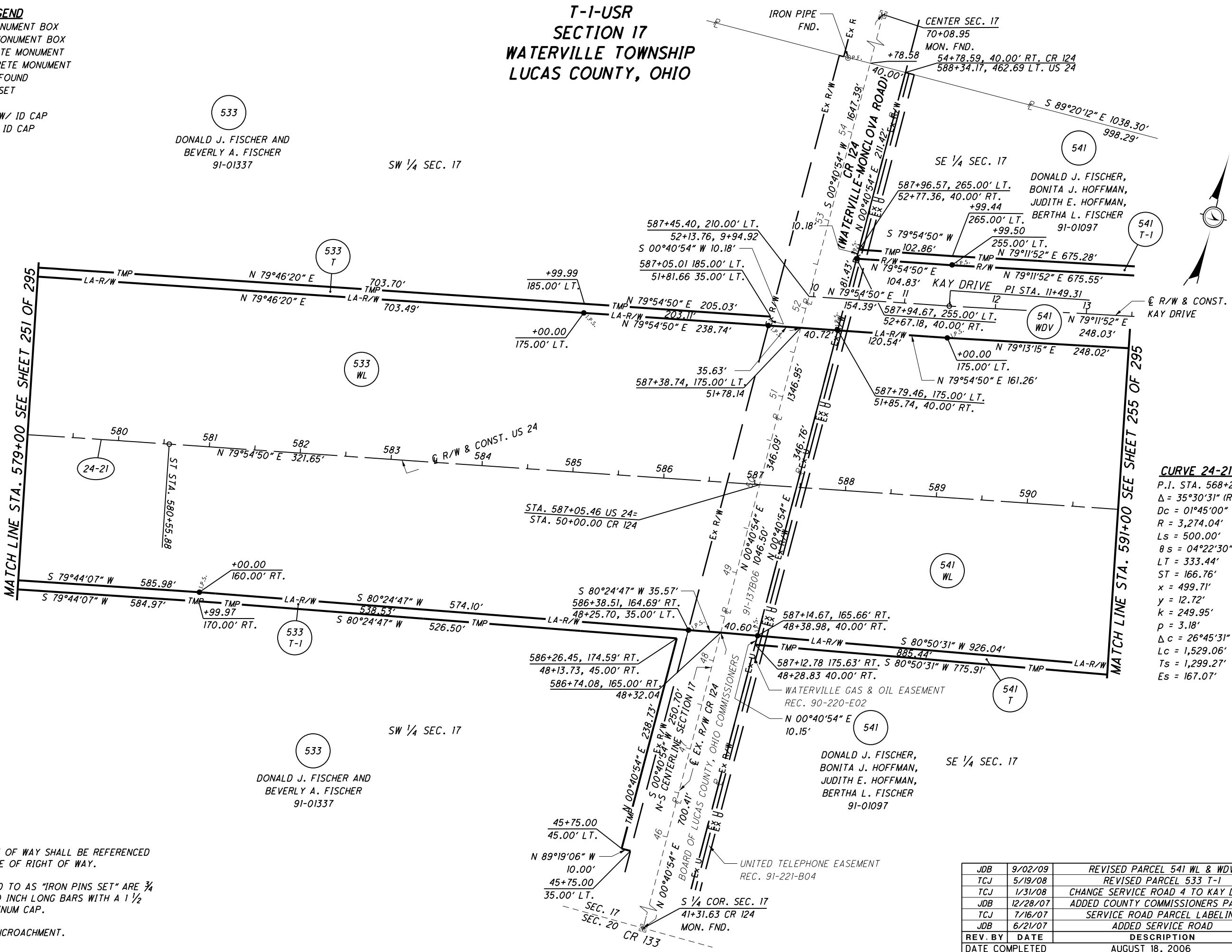
REV. BY	DATE	DESCRIPTION	
TCJ	5/19/08	REVISED PARCEL 533 T-1	345
TCJ	1/31/08	CHANGED SERVICE ROAD 4 TO KAY DRIVE	388
JDB	12/28/07	ADDED COUNTY COMMISSIONERS PARCEL	
TCJ	7/16/07	SERVICE ROAD PARCEL LABELING	1150
JDB	6/21/07	ADDED SERVICE ROAD	1193
REV. BY	DATE	DESCRIPTION	
DATE COMPLETED		AUGUST 18, 2006	

**T-1-USR
SECTION 17
WATERVILLE TOWNSHIP
LUCAS COUNTY, OHIO**

- MONUMENT LEGEND**
- ☐ EXISTING R/W MONUMENT BOX
 - ▣ PROPOSED R/W MONUMENT BOX
 - ⊙ EXISTING CONCRETE MONUMENT
 - PROPOSED CONCRETE MONUMENT
 - ⊗ RAILROAD SPIKE FOUND
 - ✱ RAILROAD SPIKE SET
 - I.P.F. IRON PIN FOUND
 - ⊙ I.P.F. IRON PIN FOUND W/ ID CAP
 - I.P.S. IRON PIN SET W/ ID CAP
 - ⊙ I.P.S. IRON PIPE FOUND
 - ⊙ I.P.S. IRON PIPE SET
 - P.K.F. P.K. NAIL FOUND
 - P.K.S. P.K. NAIL SET

533
DONALD J. FISCHER AND
BEVERLY A. FISCHER
91-01337
SW 1/4 SEC. 17

541
DONALD J. FISCHER,
BONITA J. HOFFMAN,
JUDITH E. HOFFMAN,
BERTHA L. FISCHER
91-01097
SE 1/4 SEC. 17



CURVE 24-21
P.I. STA. 568+26.09
Δ = 35°30'31" (RT)
Dc = 01°45'00"
R = 3,274.04'
Ls = 500.00'
θs = 04°22'30"
LT = 333.44'
ST = 166.76'
x = 499.71'
y = 12.72'
k = 249.95'
p = 3.18'
Δc = 26°45'31" (RT)
Lc = 1,529.06'
Ts = 1,299.27'
Es = 167.07'

NOTES
THE PROPOSED RIGHT OF WAY SHALL BE REFERENCED FROM THE CENTERLINE OF RIGHT OF WAY.

MONUMENTS REFERRED TO AS "IRON PINS SET" ARE 3/4 INCH DIAMETER BY 30 INCH LONG BARS WITH A 1 1/2 INCH DIAMETER ALUMINUM CAP.

△ DENOTES R/W ENCROACHMENT.

REV. BY	DATE	DESCRIPTION
JDB	9/02/09	REVISED PARCEL 541 WL & WDV
TCJ	5/19/08	REVISED PARCEL 533 T-1
TCJ	1/31/08	CHANGE SERVICE ROAD 4 TO KAY DRIVE
JDB	12/28/07	ADDED COUNTY COMMISSIONERS PARCEL
TCJ	7/16/07	SERVICE ROAD PARCEL LABELING
JDB	6/21/07	ADDED SERVICE ROAD
REV. BY	DATE	DESCRIPTION
DATE COMPLETED		AUGUST 18, 2006

PID NO. **20404**

R/W DESIGNER: JDB
R/W REVIEWER: JLW

RIGHT OF WAY PLAN
STA. 579+00 TO STA. 591+00

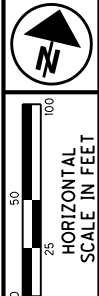
HEN / LUC-24-10.42 / 0.00

253/295

346
388
1151
1193

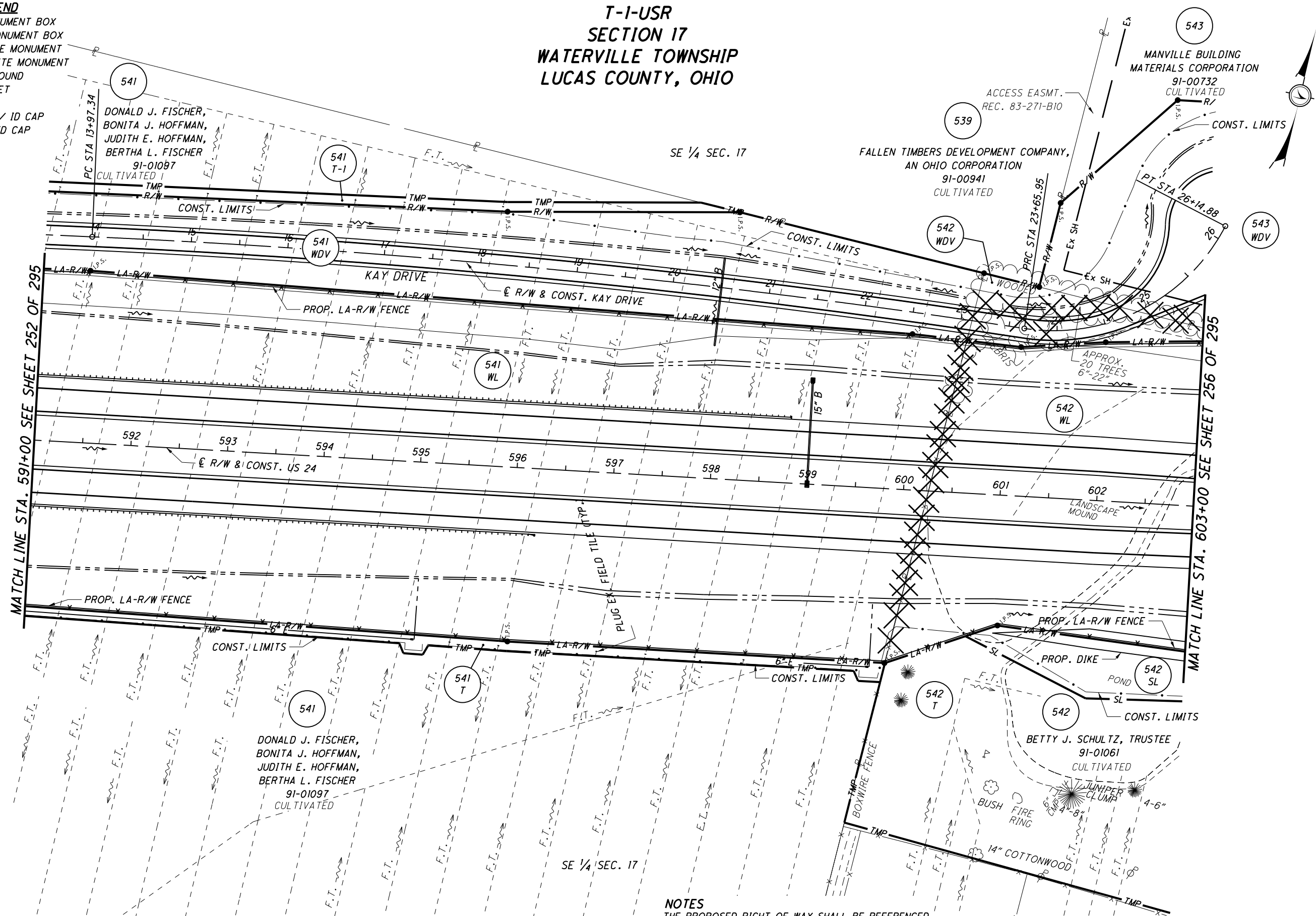
S:\Projects\Projects_K-O\O\HDR\80444\ROW\Sheets\20404\RB121(346).dgn 12/19/2012 1:00:36 PM

**T-1-USR
SECTION 17
WATERVILLE TOWNSHIP
LUCAS COUNTY, OHIO**



- MONUMENT LEGEND**
- ◻ EXISTING R/W MONUMENT BOX
 - ◻ PROPOSED R/W MONUMENT BOX
 - EXISTING CONCRETE MONUMENT
 - PROPOSED CONCRETE MONUMENT
 - ⊙ RAILROAD SPIKE FOUND
 - ⊙ RAILROAD SPIKE SET
 - I.P.F. IRON PIN FOUND
 - I.P.F. IRON PIN FOUND W/ ID CAP
 - I.P.S. IRON PIN SET W/ ID CAP
 - I.P.F. IRON PIPE FOUND
 - I.P.S. IRON PIPE SET
 - P.K.F. P.K. NAIL FOUND
 - P.K.S. P.K. NAIL SET

12
1



- STRUCTURE KEY**
- ◻ RESIDENTIAL
 - ◼ COMMERCIAL
 - ▨ OUT-BUILDING

NOTES

THE PROPOSED RIGHT OF WAY SHALL BE REFERENCED FROM THE CENTERLINE OF RIGHT OF WAY.

MONUMENTS REFERRED TO AS "IRON PINS SET" ARE 3/4 INCH DIAMETER BY 30 INCH LONG BARS WITH A 1 1/2 INCH DIAMETER ALUMINUM CAP.

△ DENOTES R/W ENCROACHMENT.

REV. BY	DATE	DESCRIPTION
JDB	10/01/09	ADDED PARCEL 542T
JDB	9/02/09	REVISIONS TO KAY DRIVE
JDB	1/31/08	CHANGED SERVICE ROAD 4 TO KAY DRIVE
JDB	10/01/07	CHANGED 542T TO 542SL
TCJ	7/16/07	SERVICE ROAD PARCEL LABELING
JDB	6/21/07	ADDED SERVICE ROAD
REV. BY	DATE	DESCRIPTION
		AUGUST 18, 2006

PID NO.
20404

R/W DESIGNER
JDB
R/W REVIEWER
JLW

**RIGHT OF WAY PLAN - US 24
STA. 591+00 TO STA. 603+00**

HEN / LUC-24-10.42 / 0.00

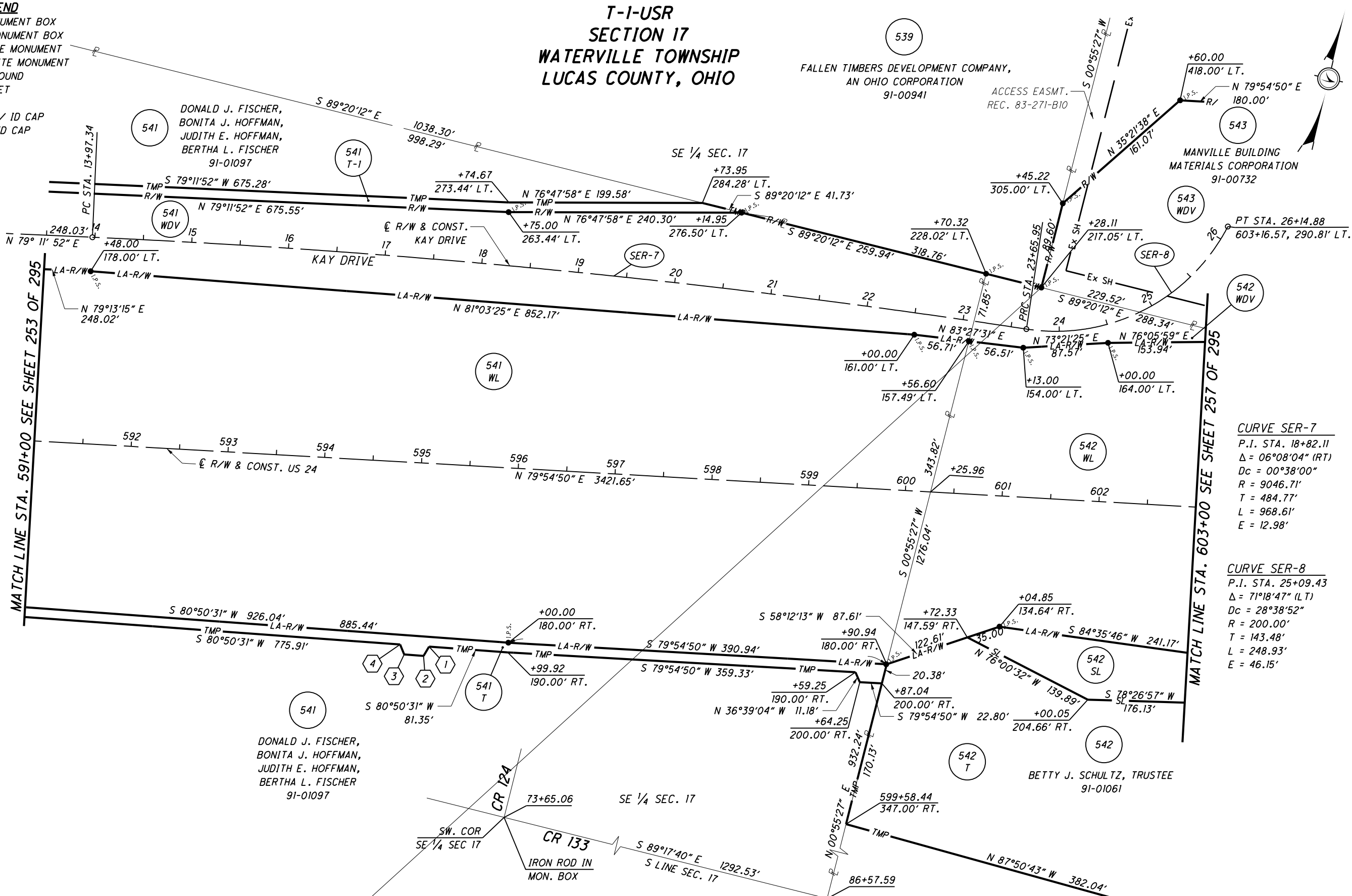
254 / 295

347
388
1152
1193

S:\Projects\Projects_K-O\O\HDR\80444\ROW\sheets\20404RT126(347).dgn 12/19/2012 1:00:38 PM

**T-1-USR
SECTION 17
WATERVILLE TOWNSHIP
LUCAS COUNTY, OHIO**

- MONUMENT LEGEND**
- ◻ EXISTING R/W MONUMENT BOX
 - ◻ PROPOSED R/W MONUMENT BOX
 - EXISTING CONCRETE MONUMENT
 - PROPOSED CONCRETE MONUMENT
 - RAILROAD SPIKE FOUND
 - RAILROAD SPIKE SET
 - I.P.F. IRON PIN FOUND
 - I.P.F. IRON PIN FOUND W/ ID CAP
 - I.P.S. IRON PIN SET W/ ID CAP
 - I.P.S. IRON PIPE FOUND
 - I.P.S. IRON PIPE SET
 - P.K.F. P.K. NAIL FOUND
 - P.K.S. P.K. NAIL SET



CURVE SER-7
P.I. STA. 18+82.11
 $\Delta = 06^{\circ}08'04''$ (RT)
 $D_c = 00^{\circ}38'00''$
 $R = 9046.71'$
 $T = 484.77'$
 $L = 968.61'$
 $E = 12.98'$

CURVE SER-8
P.I. STA. 25+09.43
 $\Delta = 71^{\circ}18'47''$ (LT)
 $D_c = 28^{\circ}38'52''$
 $R = 200.00'$
 $T = 143.48'$
 $L = 248.93'$
 $E = 46.15'$

PARCEL 541T DETAIL TABLE

POINT	STATION	OFFSET	COURSE	BEARING	DISTANCE
1	595+18.58	188.68' RT.	1-2	S 17°24'25" W	11.18'
2	595+13.42	198.60' RT.	2-3	S 80°50'31" W	20.00'
3	594+93.42	198.28' RT.	3-4	N 35°43'23" W	11.18'
4	594+88.59	188.20' RT.			

REV. BY	DATE	DESCRIPTION
JDB	10/01/09	ADDED PARCEL 542T
JDB	9/18/09	REVISED KAY DRIVE
TCJ	1/31/08	CHANGED SERVICE ROAD 4 TO KAY DRIVE
JDB	10/01/07	CHANGED 542T TO 542SL
TCJ	7/16/07	SERVICE ROAD PARCEL LABELING
JDB	6/21/07	ADDED SERVICE ROAD
REV. BY	DATE	DESCRIPTION
DATE COMPLETED	AUGUST 18, 2006	

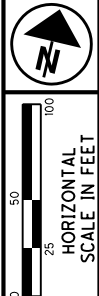
NOTES
THE PROPOSED RIGHT OF WAY SHALL BE REFERENCED FROM THE CENTERLINE OF RIGHT OF WAY.
MONUMENTS REFERRED TO AS "IRON PINS SET" ARE 3/4 INCH DIAMETER BY 30 INCH LONG BARS WITH A 1 1/2 INCH DIAMETER ALUMINUM CAP.
△ DENOTES R/W ENCROACHMENT.



 HORIZONTAL SCALE IN FEET
 PID NO. **20404**
 R/W DESIGNER JDB
 R/W REVIEWER JLW
RIGHT OF WAY PLAN - US 24
STA. 591+00 TO STA. 603+00
 HEN / LUC-24-10.42 / 0.00
 255 / 295

S:\Projects\Projects_K-O\O\HDR\80444\ROW\sheets\20404\RB122(3+48).dgn 12/19/2012 1:00:39 PM

T-1-USR
SECTION 16 & 17
WATERVILLE TOWNSHIP
LUCAS COUNTY, OHIO



PID NO.
20404

R/W DESIGNER
JDB
R/W REVIEWER
JLW

RIGHT OF WAY PLAN - US 24
STA. 603+00 TO STA. 615+00

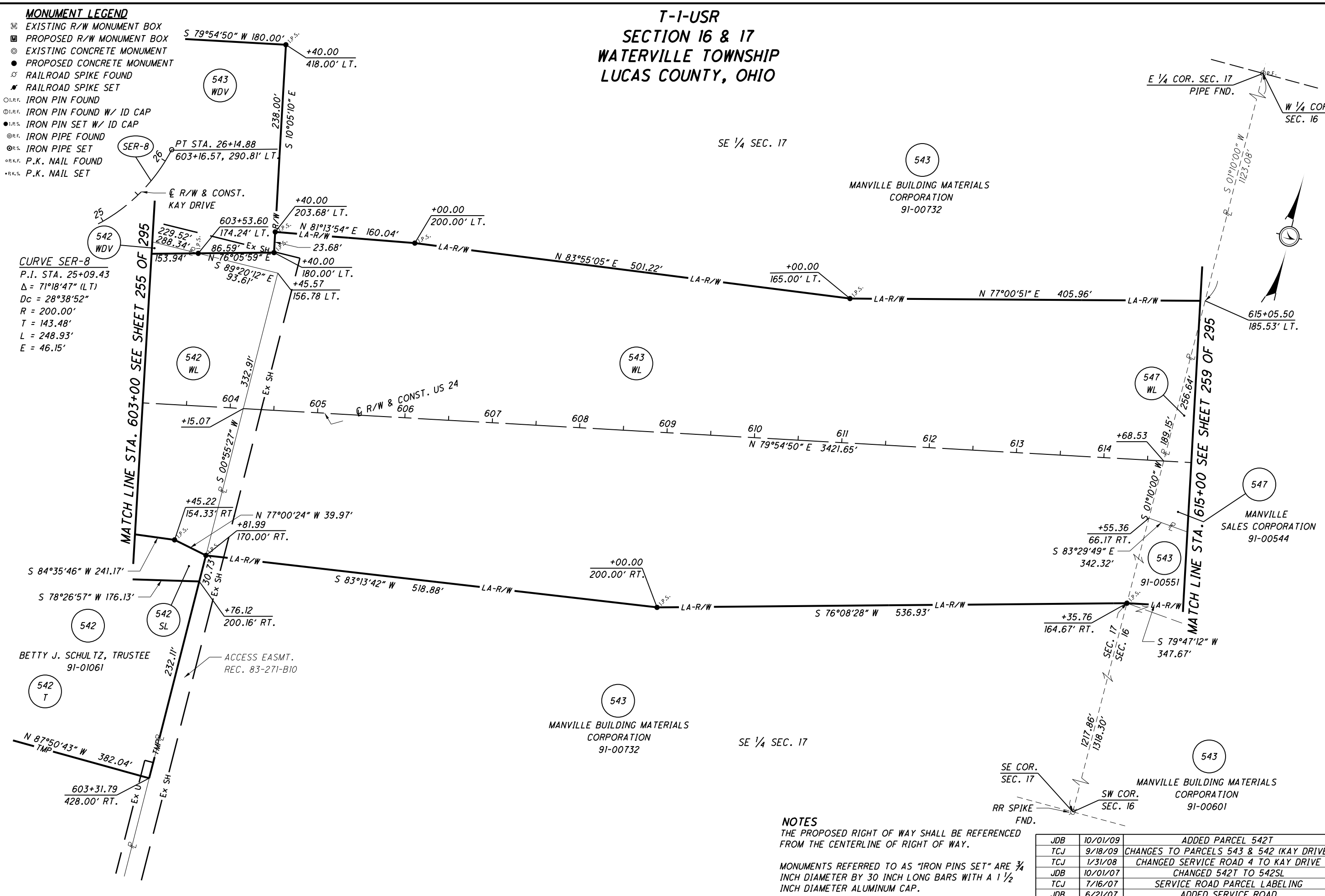
HEN / LUC-24-10-42 / 0.00

257/295

MONUMENT LEGEND

- ☐ EXISTING R/W MONUMENT BOX
- ▣ PROPOSED R/W MONUMENT BOX
- ⊙ EXISTING CONCRETE MONUMENT
- PROPOSED CONCRETE MONUMENT
- ⚡ RAILROAD SPIKE FOUND
- ⚡ RAILROAD SPIKE SET
- I.P.F. IRON PIN FOUND
- I.P.F. IRON PIN FOUND W/ ID CAP
- I.P.S. IRON PIN SET W/ ID CAP
- ⊙ I.P.F. IRON PIPE FOUND
- ⊙ I.P.S. IRON PIPE SET
- ⊙ R.K.F. P.K. NAIL FOUND
- ⊙ R.K.S. P.K. NAIL SET

CURVE SER-8
P.I. STA. 25+09.43
Δ = 71°18'47" (LT)
Dc = 28°38'52"
R = 200.00'
T = 143.48'
L = 248.93'
E = 46.15'

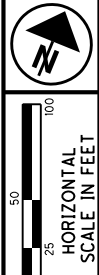


NOTES
THE PROPOSED RIGHT OF WAY SHALL BE REFERENCED FROM THE CENTERLINE OF RIGHT OF WAY.
MONUMENTS REFERRED TO AS "IRON PINS SET" ARE 3/4 INCH DIAMETER BY 30 INCH LONG BARS WITH A 1 1/2 INCH DIAMETER ALUMINUM CAP.
△ DENOTES R/W ENCROACHMENT.

REV. BY	DATE	DESCRIPTION
JDB	10/01/09	ADDED PARCEL 542T
TCJ	9/18/09	CHANGES TO PARCELS 543 & 542 (KAY DRIVE)
TCJ	1/31/08	CHANGED SERVICE ROAD 4 TO KAY DRIVE
JDB	10/01/07	CHANGED 542T TO 542SL
TCJ	7/16/07	SERVICE ROAD PARCEL LABELING
JDB	6/21/07	ADDED SERVICE ROAD
REV. BY	DATE	DESCRIPTION
DATE COMPLETED	AUGUST 18, 2006	

S:\Projects\Projects K-O\O\H\DR\80444\ROW\sheets\20404\RB12.3(350).dgn 12/19/2012 1:00:41 PM

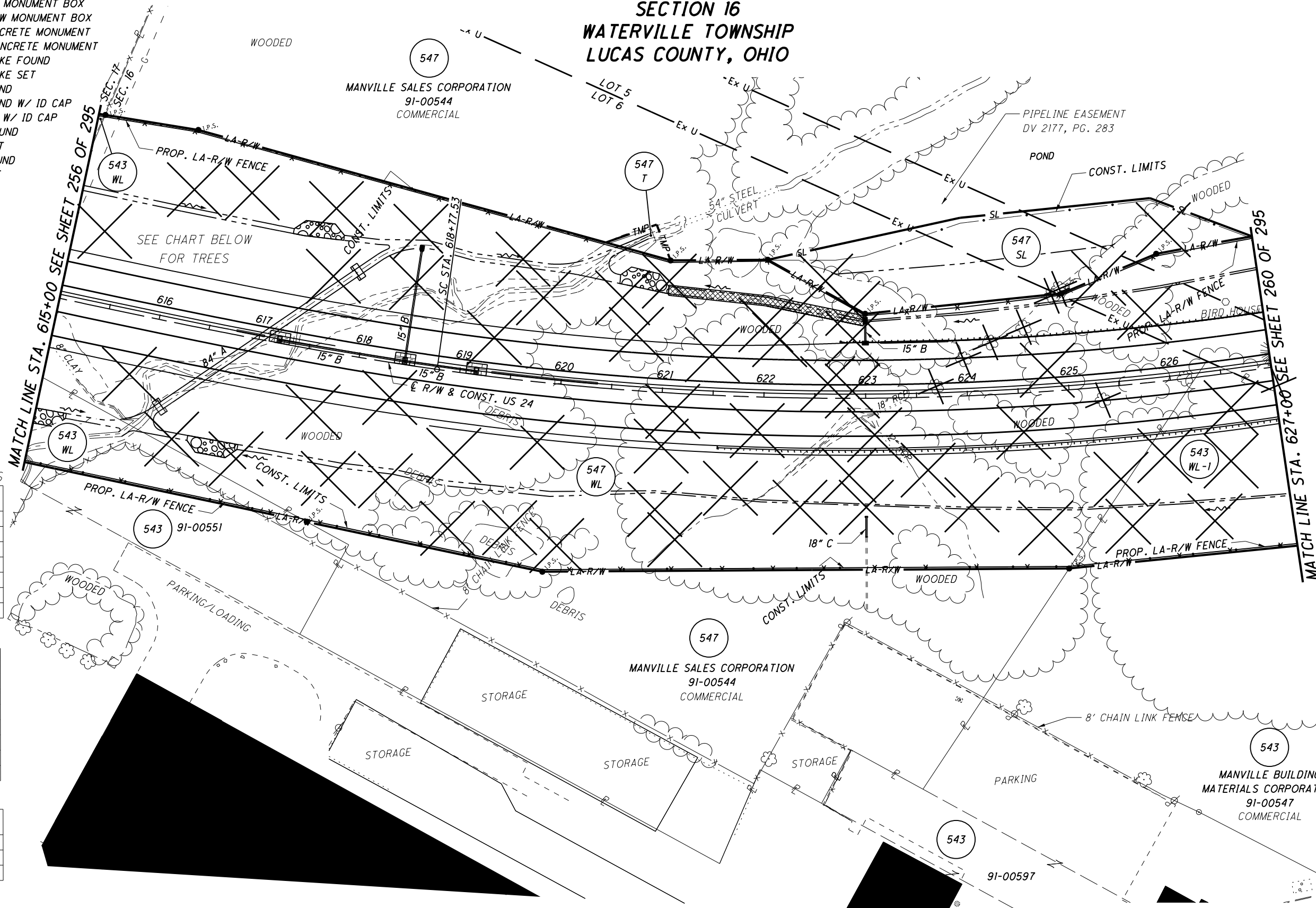
T-1-USR
SECTION 16
WATERVILLE TOWNSHIP
LUCAS COUNTY, OHIO



- MONUMENT LEGEND**
- ◻ EXISTING R/W MONUMENT BOX
 - ◻ PROPOSED R/W MONUMENT BOX
 - ⊙ EXISTING CONCRETE MONUMENT
 - PROPOSED CONCRETE MONUMENT
 - ⊗ RAILROAD SPIKE FOUND
 - ✱ RAILROAD SPIKE SET
 - I.P.F. IRON PIN FOUND
 - ⊙ I.P.F. IRON PIN FOUND W/ ID CAP
 - I.P.S. IRON PIN SET W/ ID CAP
 - ⊙ I.P.S. IRON PIPE FOUND
 - ⊙ I.P.S. IRON PIPE SET
 - ⊙ P.K.F. P.K. NAIL FOUND
 - ⊙ P.K.S. P.K. NAIL SET

MATCH LINE STA. 615+00 SEE SHEET 256 OF 295

MATCH LINE STA. 627+00 SEE SHEET 260 OF 295



HICKORY TREES

SIZE (")	#
6	15
8	25
10	18
12	13
16	15
18	1
20	2

OAK TREES

SIZE (")	#
6	16
8	13
10	12
12	12
16	7
18	2
20	2

ELM TREES

SIZE (")	#
6	30
8	20
10	10

WALNUT TREES

SIZE (")	#
8	1
10	1

PINE TREES

SIZE (")	#
8	7
10	7
12	5

- STRUCTURE KEY**
- ◻ RESIDENTIAL
 - ◼ COMMERCIAL
 - ▨ OUT-BUILDING

NOTES
THE PROPOSED RIGHT OF WAY SHALL BE REFERENCED FROM THE CENTERLINE OF RIGHT OF WAY.

MONUMENTS REFERRED TO AS "IRON PINS SET" ARE 3/4 INCH DIAMETER BY 30 INCH LONG BARS WITH A 1 1/2 INCH DIAMETER ALUMINUM CAP.

△ DENOTES R/W ENCROACHMENT.

REV. BY	DATE	DESCRIPTION
JDB	9/17/07	ADDED ORIGINAL LOTS
JDB	8/1/07	REVISIONS TO 547SL
DATE COMPLETED	AUGUST 18, 2006	

PID NO. 20404

R/W DESIGNER JDB
R/W REVIEWER JLW

RIGHT OF WAY PLAN - US 24
STA. 615+00 TO STA. 627+00

HEN / LUC-24-10.42 / 0.00

258 / 295

351
388
1156
1193

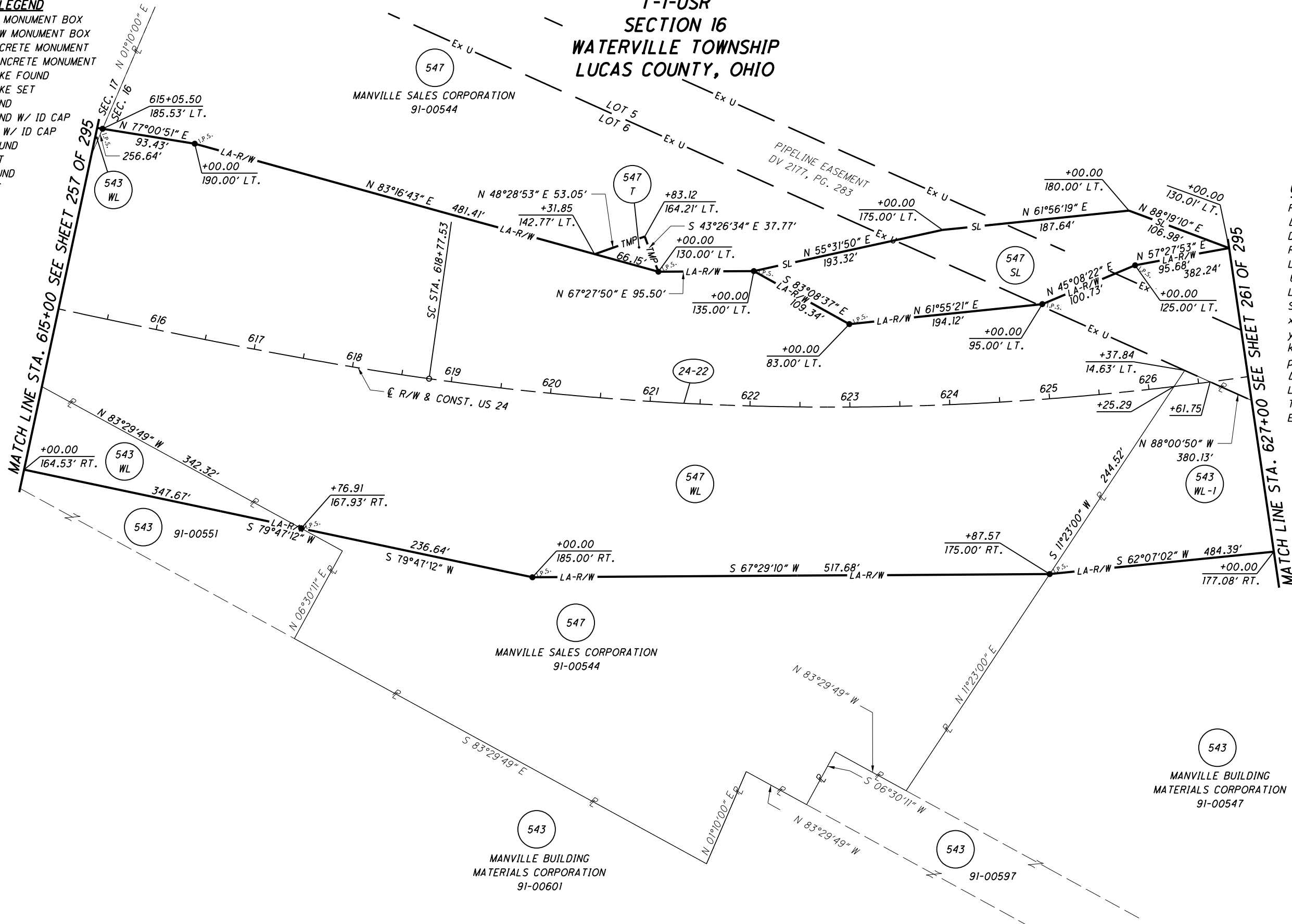
S:\Projects\Projects K-O\O\HDR\80444\ROW\Sheets\20404\RT128(351).dgn 12/19/2012 1:00:42 PM

S:\Projects\Projects K-O\O\HDR\80444\ROW\Sheets\20404\RB12.4(352).dgn 12/19/2012 1:00:43 PM

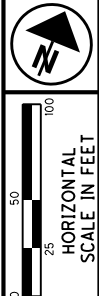
MONUMENT LEGEND

- ◻ EXISTING R/W MONUMENT BOX
- ◻ PROPOSED R/W MONUMENT BOX
- ⊙ EXISTING CONCRETE MONUMENT
- PROPOSED CONCRETE MONUMENT
- ⊗ RAILROAD SPIKE FOUND
- ✱ RAILROAD SPIKE SET
- I.P.F. IRON PIN FOUND
- ⊙ I.P.F. IRON PIN FOUND W/ ID CAP
- I.P.S. IRON PIN SET W/ ID CAP
- ⊙ I.P.S. IRON PIPE FOUND
- ⊙ I.P.S. IRON PIPE SET
- ⊙ P.K.F. P.K. NAIL FOUND
- ⊙ P.K.S. P.K. NAIL SET

**T-1-USR
SECTION 16
WATERVILLE TOWNSHIP
LUCAS COUNTY, OHIO**



CURVE 24-22
P.I. STA. 633+07.57
 $\Delta = 59^{\circ}14'23''$ (LT)
 $Dc = 02^{\circ}00'00''$
 $R = 2,864.79'$
 $Ls = 400.00'$
 $\theta s = 04^{\circ}00'00''$
 $LT = 266.73'$
 $ST = 133.40'$
 $x = 399.81'$
 $y = 9.31'$
 $k = 199.97'$
 $p = 2.33'$
 $\Delta c = 51^{\circ}14'23''$ (LT)
 $Lc = 2,561.99'$
 $Ts = 1,830.03'$
 $Es = 433.31'$



NOTES
THE PROPOSED RIGHT OF WAY SHALL BE REFERENCED FROM THE CENTERLINE OF RIGHT OF WAY.
MONUMENTS REFERRED TO AS "IRON PINS SET" ARE 3/4 INCH DIAMETER BY 30 INCH LONG BARS WITH A 1 1/2 INCH DIAMETER ALUMINUM CAP.
△ DENOTES R/W ENCROACHMENT.

JDB	9/17/07	ADDED ORIGINAL LOTS	
JDB	8/1/07	REVISIONS TO 547SL	
REV. BY	DATE	DESCRIPTION	
DATE COMPLETED		AUGUST 18, 2006	

RIGHT OF WAY PLAN - US 24
STA. 615+00 TO STA. 627+00
 PID NO. **20404**
 R/W DESIGNER **JDB**
 R/W REVIEWER **JLW**
 HEN / LUC-24-10.42 / 0.00
 259 / 295
 352
 388
 1157
 1193

**T-1-USR
SECTION 16
WATERVILLE TOWNSHIP
LUCAS COUNTY, OHIO**

- MONUMENT LEGEND**
- ◻ EXISTING R/W MONUMENT BOX
 - ◻ PROPOSED R/W MONUMENT BOX
 - ⊙ EXISTING CONCRETE MONUMENT
 - PROPOSED CONCRETE MONUMENT
 - ⊗ RAILROAD SPIKE FOUND
 - ⊗ RAILROAD SPIKE SET
 - I.R.F. IRON PIN FOUND
 - ⊙ I.R.F. IRON PIN FOUND W/ ID CAP
 - I.R.S. IRON PIN SET W/ ID CAP
 - ⊙ I.R.F. IRON PIPE FOUND
 - ⊙ I.R.S. IRON PIPE SET
 - ⊙ P.K.F. P.K. NAIL FOUND
 - ⊙ P.K.S. P.K. NAIL SET

***NOTE**
FOR DETAIL OF NORFOLK SOUTHERN COMBINED RAILWAY SUBSIDIARIES PARCELS, SEE RAILROAD PLAT, PAGE 294 OF 295.

MANVILLE BUILDING MATERIALS CORPORATION
91-00547
COMMERCIAL
PROPOSED AERIAL HIGH VOLTAGE POWER LINES:
15 LINES (72KV) ON GALVANIZED STEEL POLES (BY OTHERS)

NOTES
THE PROPOSED RIGHT OF WAY SHALL BE REFERENCED FROM THE CENTERLINE OF RIGHT OF WAY.
MONUMENTS REFERRED TO AS "IRON PINS SET" ARE 3/4 INCH DIAMETER BY 30 INCH LONG BARS WITH A 1 1/2 INCH DIAMETER ALUMINUM CAP.
△ DENOTES R/W ENCROACHMENT.

- STRUCTURE KEY**
- ◻ RESIDENTIAL
 - ◼ COMMERCIAL
 - ▨ OUT-BUILDING

REV. BY	DATE	DESCRIPTION	
TCJ	9/18/08	REVISED PROPERTY LINE BETWEEN 547 & 548	353
TCJ	5/19/08	REVISE DRAINAGE SIZES & TYPES	388
JDB	9/17/07	ADDED ORIGINAL LOTS	
TCJ	8/2/07	UPDATE PARCELS 546, 547 & 549	1158
JDB	1/29/07	SPLIT PARCEL 556 INTO 556 & 556A	1193
REV. BY	DATE	DESCRIPTION	
DATE COMPLETED		AUGUST 18, 2006	



PID NO. **20404**

R/W DESIGNER: JDB
R/W REVIEWER: JLW

**RIGHT OF WAY PLAN - US 24
FROM STA. 627+00 TO STA. 638+00**

HEN / LUC-24-10.42 / 0.00

260 / 295

S:\Projects\Projects K-O\OHDR\80444\ROW\sheets\20404RT129(353).dgn 12/19/2012 1:00:46 PM

MONUMENT LEGEND

- ☐ EXISTING R/W MONUMENT BOX
- ▣ PROPOSED R/W MONUMENT BOX
- ⊙ EXISTING CONCRETE MONUMENT
- PROPOSED CONCRETE MONUMENT
- ⊗ RAILROAD SPIKE FOUND
- ✱ RAILROAD SPIKE SET
- I.P.F. IRON PIN FOUND
- ⊙ I.P.F. IRON PIN FOUND W/ ID CAP
- I.P.S. IRON PIN SET W/ ID CAP
- ⊙ I.P.S. IRON PIPE FOUND
- ⊙ I.P.S. IRON PIPE SET
- ⊙ P.K.F. P.K. NAIL FOUND
- ⊙ P.K.S. P.K. NAIL SET

CURVE 24-22

PI STA. = 633+07.57
 Δ = 59°14'23" (LT)
 Dc = 02°00'00"
 R = 2,864.79'
 θs = 04°00'00"
 LT = 266.73'
 ST = 133.40'
 x = 399.81'
 y = 9.31'
 k = 199.97'
 p = 2.33'
 Δc = 51°14'23" (LT)
 Lc = 2,561.99'
 Ts = 1,830.03'
 Es = 433.31'

12/19/2012 1:00:55 PM

S:\Projects\Projects_K-O\OHDR\80444\ROW\sheet\20404RBI25(354).dgn

***NOTE**
 FOR DETAIL OF NORFOLK AND WESTERN RAILWAY COMPANY PARCELS SEE RAILROAD PLAT, PAGE 294 & 295 OF 295.

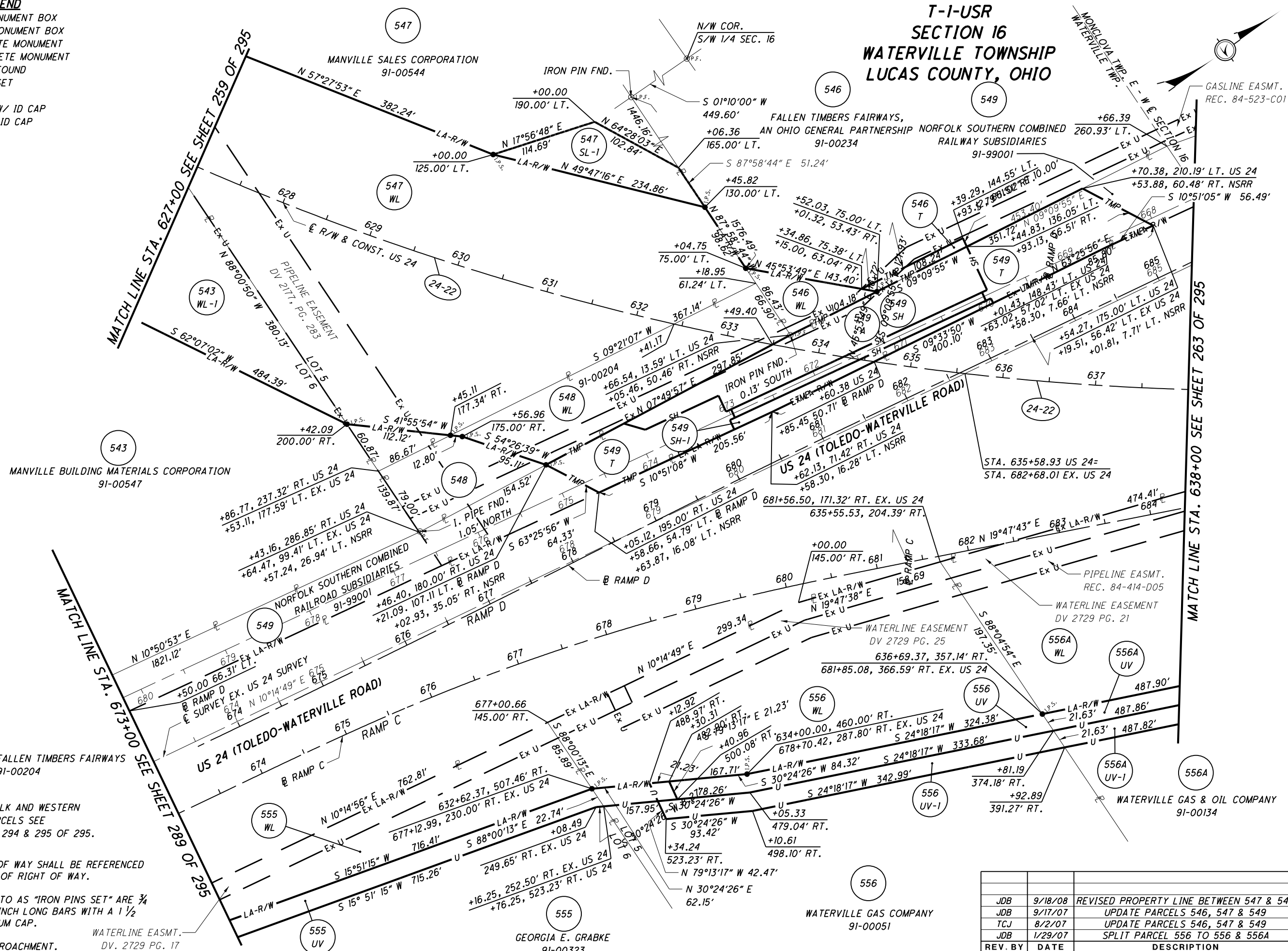
NOTES
 THE PROPOSED RIGHT OF WAY SHALL BE REFERENCED FROM THE CENTERLINE OF RIGHT OF WAY.

MONUMENTS REFERRED TO AS "IRON PINS SET" ARE 3/4 INCH DIAMETER BY 30 INCH LONG BARS WITH A 1 1/2 INCH DIAMETER ALUMINUM CAP.

△ DENOTES R/W ENCROACHMENT.

WATERLINE EASMT. DV. 2729 PG. 17

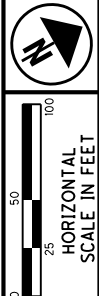
T-1-USR SECTION 16 WATERVILLE TOWNSHIP LUCAS COUNTY, OHIO



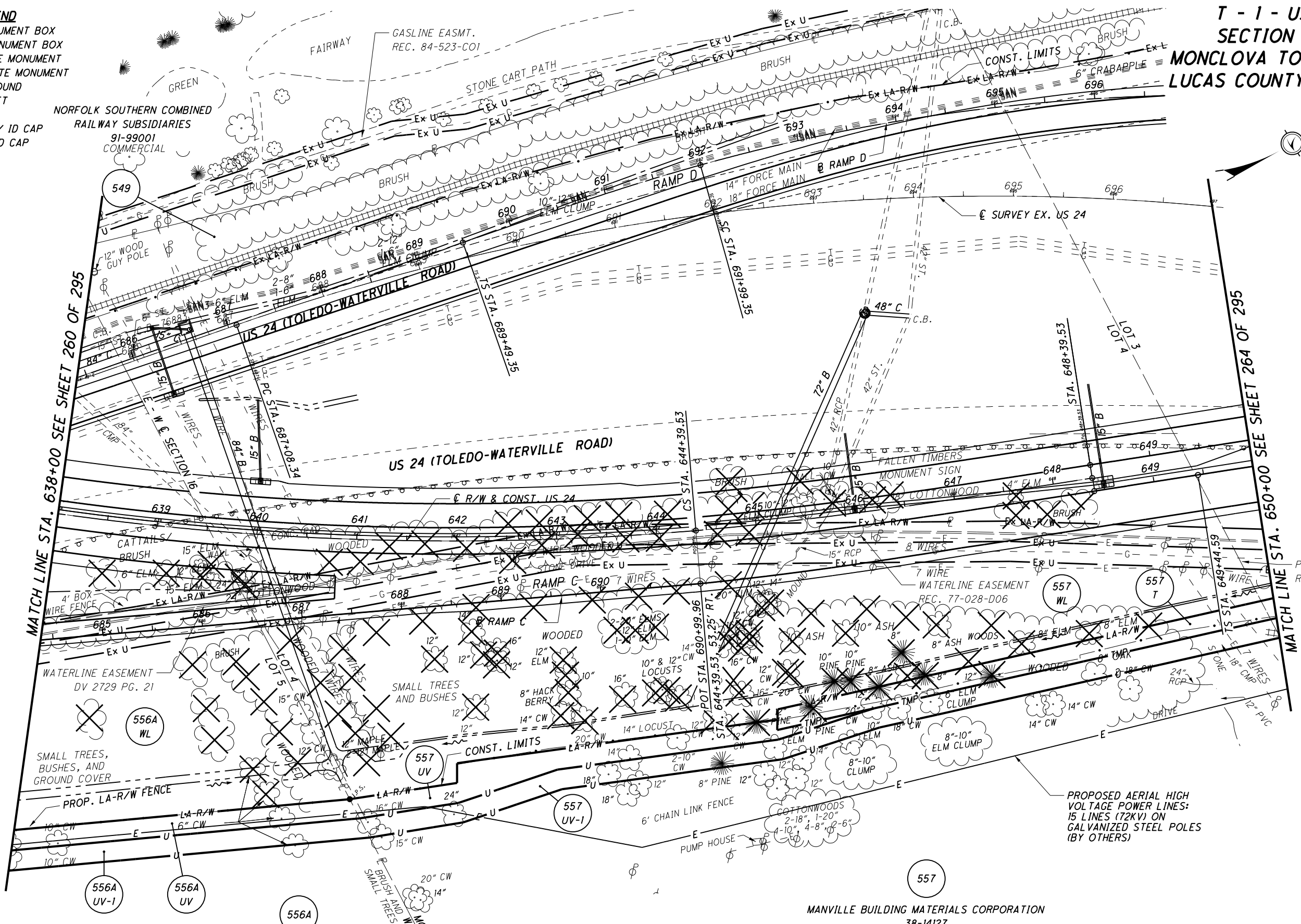
 HORIZONTAL SCALE IN FEET 0 25 50	PID NO. 20404
R/W DESIGNER JDB	R/W REVIEWER JLV
RIGHT OF WAY PLAN - US 24 STA. 627+00 TO STA. 638+00	261/295
354 388	1159 1193

REV. BY	DATE	DESCRIPTION
JDB	9/18/08	REVISED PROPERTY LINE BETWEEN 547 & 548
JDB	9/17/07	UPDATE PARCELS 546, 547 & 549
TCJ	8/2/07	UPDATE PARCELS 546, 547 & 549
JDB	1/29/07	SPLIT PARCEL 556 TO 556 & 556A
DATE COMPLETED		AUGUST 18, 2006

T - 1 - USR
SECTION 16
MONCLOVA TOWNSHIP
LUCAS COUNTY, OHIO



- MONUMENT LEGEND**
- ☐ EXISTING R/W MONUMENT BOX
 - ▣ PROPOSED R/W MONUMENT BOX
 - ⊙ EXISTING CONCRETE MONUMENT
 - PROPOSED CONCRETE MONUMENT
 - ✕ RAILROAD SPIKE FOUND
 - ✱ RAILROAD SPIKE SET
 - I.P.F. IRON PIN FOUND
 - ⊖ I.P.F. IRON PIN FOUND W/ ID CAP
 - ⊙ I.P.S. IRON PIN SET W/ ID CAP
 - ⊖ I.P.S. IRON PIPE FOUND
 - ⊙ I.P.S. IRON PIPE SET
 - ⊙ P.K.F. P.K. NAIL FOUND
 - ⊙ P.K.S. P.K. NAIL SET



**T - 1 - USR
SECTION 16
WATERVILLE TOWNSHIP
LUCAS COUNTY, OHIO**

WATERVILLE GAS & OIL COMPANY,
91-00134
COMMERCIAL

MANVILLE BUILDING MATERIALS CORPORATION
38-14127
COMMERCIAL

NOTES
THE PROPOSED RIGHT OF WAY SHALL BE REFERENCED FROM THE CENTERLINE OF RIGHT OF WAY.

MONUMENTS REFERRED TO AS "IRON PINS SET" ARE 3/4 INCH DIAMETER BY 30 INCH LONG BARS WITH A 1 1/2 INCH DIAMETER ALUMINUM CAP.

△ DENOTES R/W ENCROACHMENT.

- STRUCTURE KEY**
- RESIDENTIAL
 - ▣ COMMERCIAL
 - ▨ OUT-BUILDING

REV. BY	DATE	DESCRIPTION
TCJ	5/19/08	REVISE DRAINAGE SIZES & TYPES
JDB	9/17/07	ADDED ORIGINAL LOTS
JDB	1/29/07	SPLIT OF PARCEL 556 & 556A
REV. BY	DATE	DESCRIPTION
DATE COMPLETED	AUGUST 18, 2006	

PID NO.
20404

R/W DESIGNER
JDB
R/W REVIEWER
JLW

**RIGHT OF WAY PLAN - US 24
STA. 638+00 TO 650+00**

HEN / LUC-24-10.42 / 0.00

262 / 295

355
388
1160
1193

S:\Projects\Projects K-O\O\HDR\80444\ROW\sheets\20404RT130(355).dgn 12/19/2012 1:00:56 PM

MONUMENT LEGEND

- ☐ EXISTING R/W MONUMENT BOX
- ▣ PROPOSED R/W MONUMENT BOX
- ⊙ EXISTING CONCRETE MONUMENT
- PROPOSED CONCRETE MONUMENT
- ✕ RAILROAD SPIKE FOUND
- ✱ RAILROAD SPIKE SET
- I.P.F. IRON PIN FOUND
- ⊖ I.P.F. IRON PIN FOUND W/ ID CAP
- I.P.S. IRON PIN SET W/ ID CAP
- ⊙ I.P.S. IRON PIPE FOUND
- ⊖ I.P.S. IRON PIPE SET
- ⊙ P.K.F. P.K. NAIL FOUND
- ⊖ P.K.S. P.K. NAIL SET

NOTES

THE PROPOSED RIGHT OF WAY SHALL BE REFERENCED FROM THE CENTERLINE OF RIGHT OF WAY.

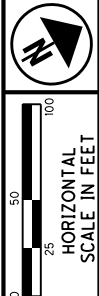
MONUMENTS REFERRED TO AS "IRON PINS SET" ARE 3/4 INCH DIAMETER BY 30 INCH LONG BARS WITH A 1 1/2 INCH DIAMETER ALUMINUM CAP.

△ DENOTES R/W ENCROACHMENT.

***NOTE**

FOR DETAIL OF NORFOLK AND WESTERN RAILWAY COMPANY PARCELS SEE RAILROAD PLAT, PAGE 294 & 295 OF 295.

T - 1 - USR SECTION 16 MONCLOVA TOWNSHIP LUCAS COUNTY, OHIO



PID NO. 20404

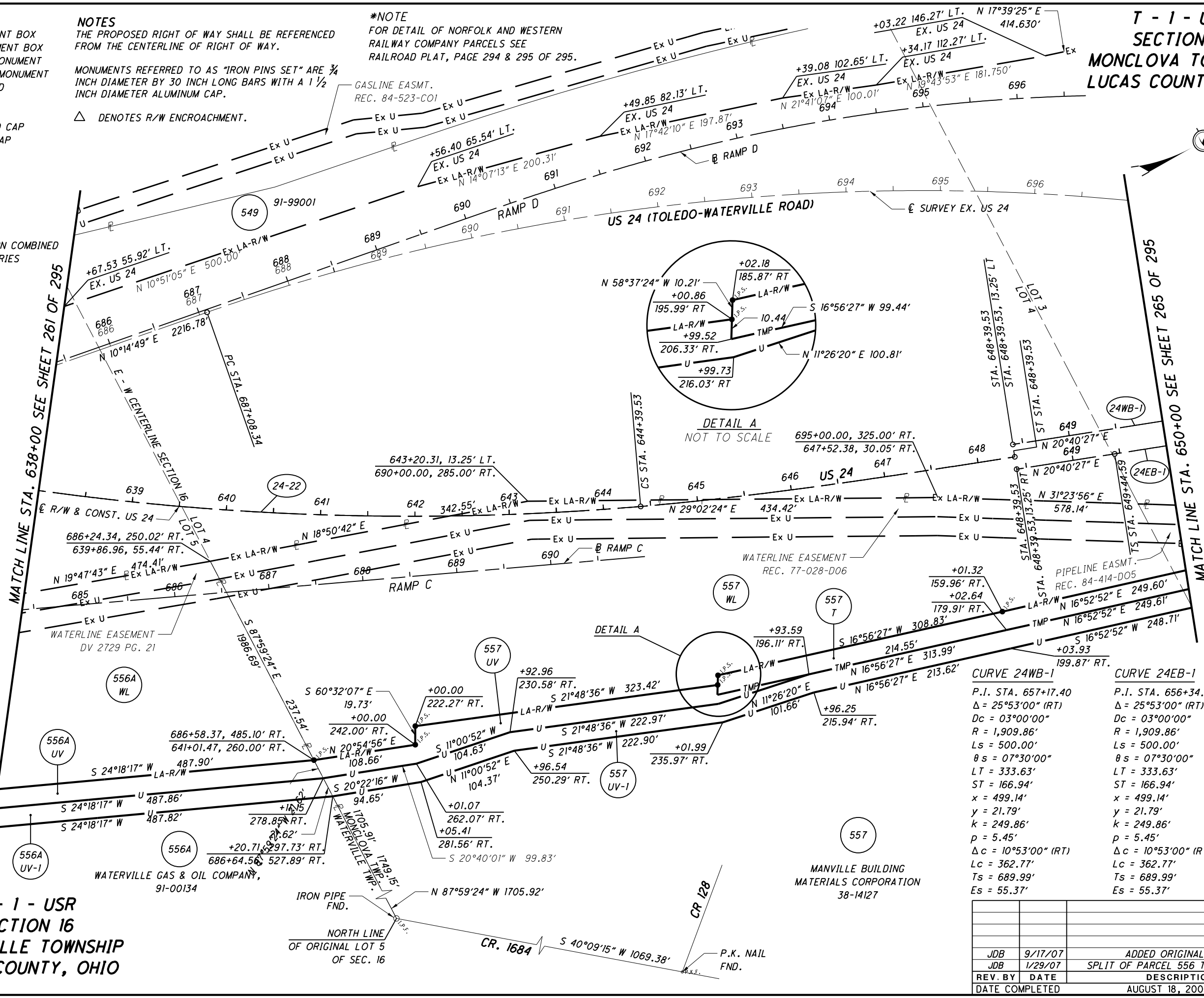
R/W DESIGNER JDB
R/W REVIEWER JLW

RIGHT OF WAY PLAN - US 24
STA. 638+00 TO STA. 650+00

HEN / LUC-24-10.42 / 0.00

263/295

356
388
1161
1193



549 NORFOLK SOUTHERN COMBINED RAILWAY SUBSIDIARIES 91-99001 CULTIVATED

CURVE 24-22
 P.I. STA. = 633+07.57
 Δ = 59°14'23" (LT)
 Dc = 02°00'00"
 R = 2,864.79'
 Ls = 400.00'
 θs = 04°00'00"
 LT = 266.73'
 ST = 133.40'
 x = 399.81'
 y = 9.31'
 k = 199.97'
 p = 2.33'
 Δc = 51°14'23" (LT)
 Lc = 2,561.99'
 Ts = 1,830.03'
 Es = 433.31'

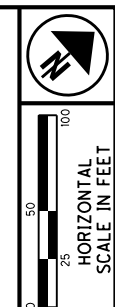
CURVE 24WB-1
 P.I. STA. 657+17.40
 Δ = 25°53'00" (RT)
 Dc = 03°00'00"
 R = 1,909.86'
 Ls = 500.00'
 θs = 07°30'00"
 LT = 333.63'
 ST = 166.94'
 x = 499.14'
 y = 21.79'
 k = 249.86'
 p = 5.45'
 Δc = 10°53'00" (RT)
 Lc = 362.77'
 Ts = 689.99'
 Es = 55.37'

CURVE 24EB-1
 P.I. STA. 656+34.57
 Δ = 25°53'00" (RT)
 Dc = 03°00'00"
 R = 1,909.86'
 Ls = 500.00'
 θs = 07°30'00"
 LT = 333.63'
 ST = 166.94'
 x = 499.14'
 y = 21.79'
 k = 249.86'
 p = 5.45'
 Δc = 10°53'00" (RT)
 Lc = 362.77'
 Ts = 689.99'
 Es = 55.37'

T - 1 - USR SECTION 16 WATERVILLE TOWNSHIP LUCAS COUNTY, OHIO

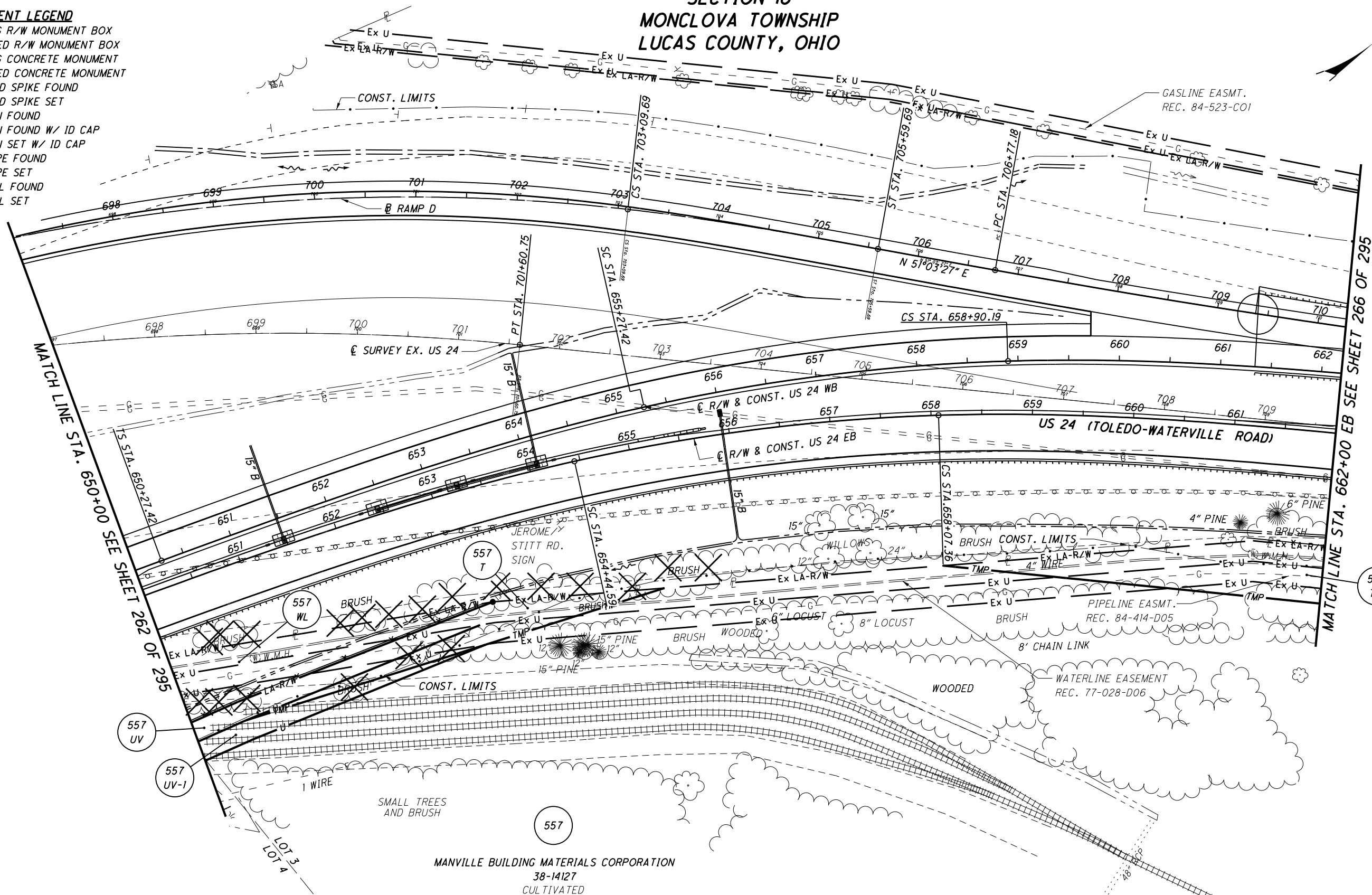
S:\Projects\Projects K-O\OHDR\80444\ROW\sheets\20404R126(356).dgn 12/19/2012 1:00:58 PM

T - 1- USR
SECTION 16
MONCLOVA TOWNSHIP
LUCAS COUNTY, OHIO



MONUMENT LEGEND

- ◻ EXISTING R/W MONUMENT BOX
- ◻ PROPOSED R/W MONUMENT BOX
- EXISTING CONCRETE MONUMENT
- PROPOSED CONCRETE MONUMENT
- ⊗ RAILROAD SPIKE FOUND
- ⊗ RAILROAD SPIKE SET
- I.P.F. IRON PIN FOUND
- I.P.F. IRON PIN FOUND W/ ID CAP
- I.P.S. IRON PIN SET W/ ID CAP
- I.P.F. IRON PIPE FOUND
- I.P.S. IRON PIPE SET
- P.K.F. P.K. NAIL FOUND
- P.K.S. P.K. NAIL SET



MATCH LINE STA. 650+00 SEE SHEET 262 OF 295

MATCH LINE STA. 662+00 EB SEE SHEET 266 OF 295

STRUCTURE KEY

- ◻ RESIDENTIAL
- ◼ COMMERCIAL
- ▨ OUT-BUILDING

MANVILLE BUILDING MATERIALS CORPORATION
38-14127
CULTIVATED

NOTES

THE PROPOSED RIGHT OF WAY SHALL BE REFERENCED FROM THE CENTERLINE OF RIGHT OF WAY.

MONUMENTS REFERRED TO AS "IRON PINS SET" ARE 3/4 INCH DIAMETER BY 30 INCH LONG BARS WITH A 1 1/2 INCH DIAMETER ALUMINUM CAP.

△ DENOTES R/W ENCROACHMENT.

TCJ	5/19/08	REVISE DRAINAGE SIZES & TYPES	357
JDB	9/17/07	ADDED ORIGINAL LOTS	388
REV. BY	DATE	DESCRIPTION	1162
DATE COMPLETED	AUGUST 18, 2006		1193

PID NO.
20404

R/W DESIGNER
JDB
R/W REVIEWER
JLW

RIGHT OF WAY PLAN - US 24
STA. 650+00 TO STA. 662+00

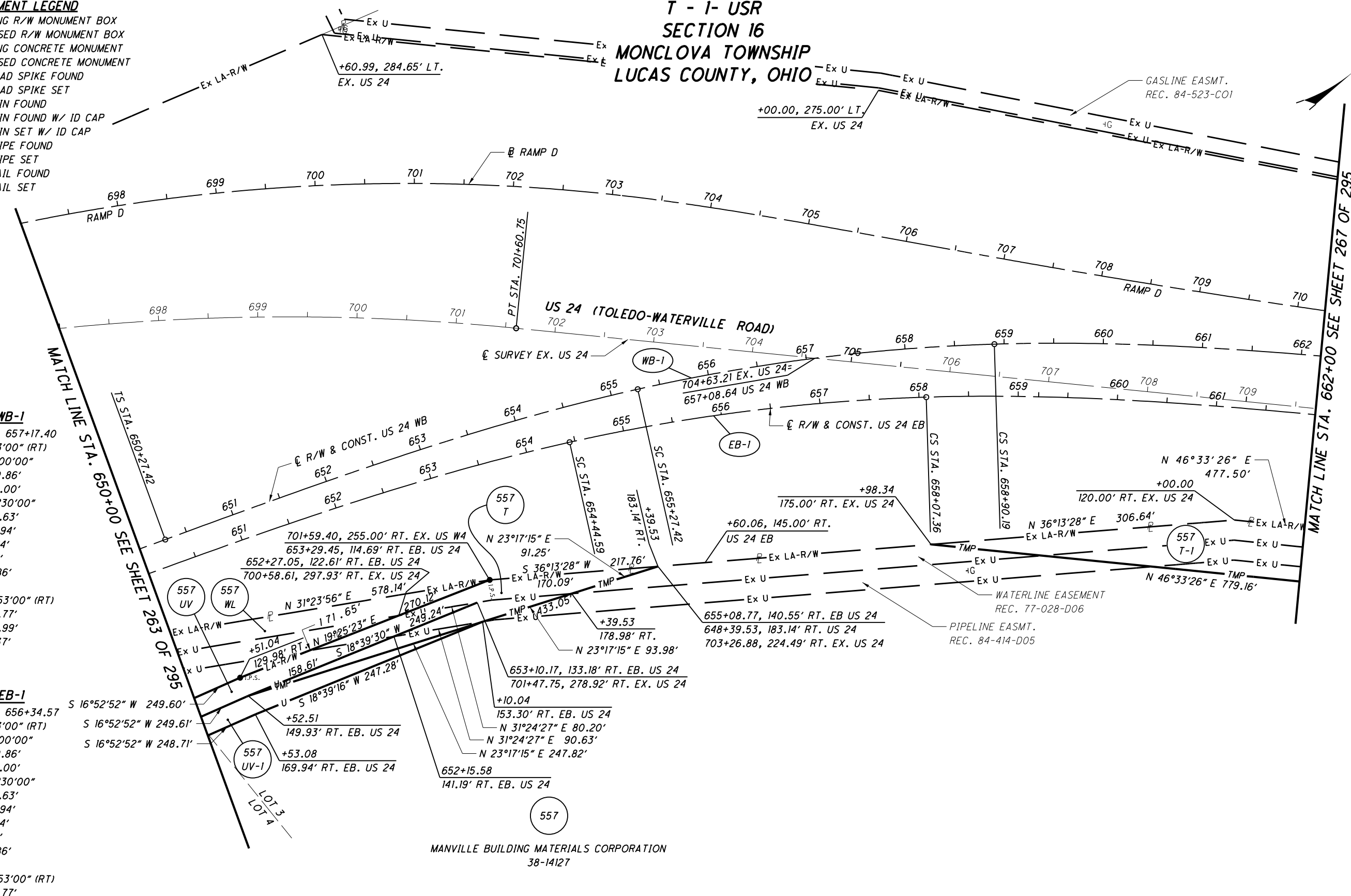
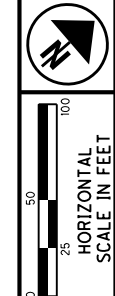
HEN / LUC-24-10.42 / 0.00

264 / 295

MONUMENT LEGEND

- ▭ EXISTING R/W MONUMENT BOX
- ▭ PROPOSED R/W MONUMENT BOX
- ⊙ EXISTING CONCRETE MONUMENT
- PROPOSED CONCRETE MONUMENT
- ⊙ RAILROAD SPIKE FOUND
- ✱ RAILROAD SPIKE SET
- I.P.F. IRON PIN FOUND
- ⊙ I.P.F. IRON PIN FOUND W/ ID CAP
- I.P.S. IRON PIN SET W/ ID CAP
- ⊙ I.P.F. IRON PIPE FOUND
- I.P.S. IRON PIPE SET
- P.K.F. P.K. NAIL FOUND
- P.K.S. P.K. NAIL SET

**T - I - USR
SECTION 16
MONCLOVA TOWNSHIP
LUCAS COUNTY, OHIO**



CURVE WB-1
 P.I. STA. 657+17.40
 Δ = 25°53'00" (RT)
 Dc = 03°00'00"
 R = 1,909.86'
 Ls = 500.00'
 θs = 07°30'00"
 LT = 333.63'
 ST = 166.94'
 x = 499.14'
 y = 21.79'
 k = 249.86'
 p = 5.45'
 Δc = 10°53'00" (RT)
 Lc = 362.77'
 Ts = 689.99'
 Es = 55.37'

CURVE EB-1
 P.I. STA. 656+34.57
 Δ = 25°53'00" (RT)
 Dc = 03°00'00"
 R = 1,909.86'
 Ls = 500.00'
 θs = 07°30'00"
 LT = 333.63'
 ST = 166.94'
 x = 499.14'
 y = 21.79'
 k = 249.86'
 p = 5.45'
 Δc = 10°53'00" (RT)
 Lc = 362.77'
 Ts = 689.99'
 Es = 55.37'

MANVILLE BUILDING MATERIALS CORPORATION
38-14127

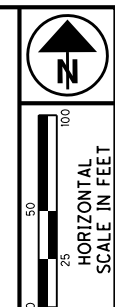
NOTES
 THE PROPOSED RIGHT OF WAY SHALL BE REFERENCED FROM THE CENTERLINE OF RIGHT OF WAY.
 MONUMENTS REFERRED TO AS "IRON PINS SET" ARE 3/4 INCH DIAMETER BY 30 INCH LONG BARS WITH A 1 1/2 INCH DIAMETER ALUMINUM CAP.
 △ DENOTES R/W ENCROACHMENT.

JDB	9/17/07	ADDED ORIGINAL LOTS	358
REV. BY	DATE	DESCRIPTION	388
DATE COMPLETED	AUGUST 18, 2006		1163
			1193

PID NO. 20404
 R/W DESIGNER JDB
 R/W REVIEWER JLW
RIGHT OF WAY PLAN - US 24
STA. 650+00 TO STA. 662+00
 HEN / LUC-24-10.42 / 0.00
 265 / 295

12/19/2012 1:01:01 PM
 S:\Projects\Projects K-O\O\HDR\80444\ROW\Sheets\20404\RB127(358).dgn

T-6-N, R-9-E
SECTIONS 13 & 24
WATERVILLE TOWNSHIP
LUCAS COUNTY, OHIO



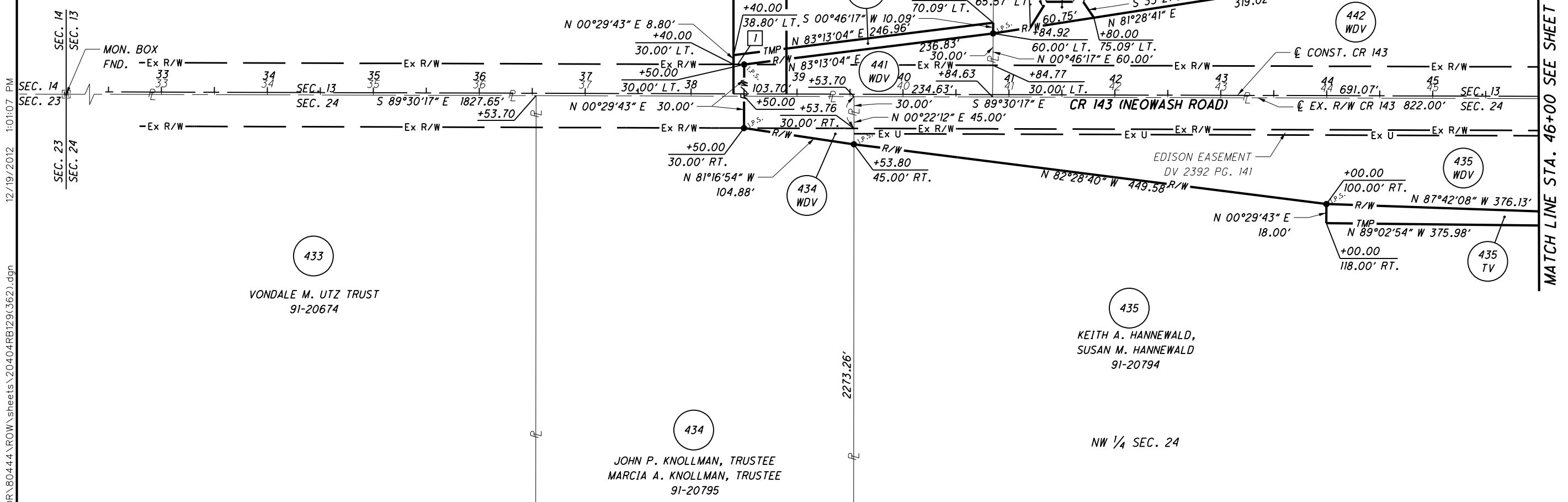
- MONUMENT LEGEND**
- ☐ EXISTING R/W MONUMENT BOX
 - ▣ PROPOSED R/W MONUMENT BOX
 - EXISTING CONCRETE MONUMENT
 - PROPOSED CONCRETE MONUMENT
 - ✕ RAILROAD SPIKE FOUND
 - ✕ RAILROAD SPIKE SET
 - I.P.F. IRON PIN FOUND
 - I.P.F. IRON PIN FOUND W/ ID CAP
 - I.P.S. IRON PIN SET W/ ID CAP
 - I.P.F. IRON PIPE FOUND
 - I.P.S. IRON PIPE SET
 - P.K.F. P.K. NAIL FOUND
 - P.K.S. P.K. NAIL SET

441
ROBERT F. WEIMER, TRUSTEE
PATRICIA A. WEIMER, TRUSTEE
91-19140

442
4 D FARMS, LLC, AN OHIO
LIMITED LIABILITY COMPANY
91-19891

BEGIN ACQUISITION
STA. 38+40.00

BEGIN WORK
STA. 38+90.00



433
VONDALE M. UTZ TRUST
91-20674

434
JOHN P. KNOLLMAN, TRUSTEE
MARCIA A. KNOLLMAN, TRUSTEE
91-20795

435
KEITH A. HANNEWALD,
SUSAN M. HANNEWALD
91-20794

MATCH LINE STA. 46+00 SEE SHEET 215 OF 295

NOTES
THE PROPOSED RIGHT OF WAY SHALL BE REFERENCED FROM THE CENTERLINE OF RIGHT OF WAY.

MONUMENTS REFERRED TO AS "IRON PINS SET" ARE 3/4 INCH DIAMETER BY 30 INCH LONG BARS WITH A 1 1/2 INCH DIAMETER ALUMINUM CAP.

△ DENOTES R/W ENCROACHMENT.

PID NO.
20404

R/W DESIGNER
JDB
R/W REVIEWER
JLW

RIGHT OF WAY PLAN - CR 143
STA. 32+50 TO STA. 46+00

HEN / LUC-24-10.42 / 0.00

269 / 295

			362
			388
JDB	4/12/07	ADDED PARCEL 435TV	1167
REV. BY	DATE	DESCRIPTION	1193
DATE COMPLETED		AUGUST 18, 2006	

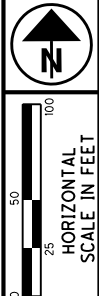
S:\Projects\Projects K-O\O\HDR\80444\ROW\sheets\20404\RB129(362).dgn 12/19/2012 1:01:07 PM

S:\Projects\Projects K-O\O\HDR\80444\ROW\sheets\20404RT134(363).dgn 12/19/2012 1:01:08 PM

MONUMENT LEGEND

- EXISTING R/W MONUMENT BOX
- PROPOSED R/W MONUMENT BOX
- EXISTING CONCRETE MONUMENT
- PROPOSED CONCRETE MONUMENT
- RAILROAD SPIKE FOUND
- RAILROAD SPIKE SET
- IRON PIN FOUND
- IRON PIN FOUND W/ ID CAP
- IRON PIN SET W/ ID CAP
- IRON PIPE FOUND
- IRON PIPE SET
- P.K. NAIL FOUND
- P.K. NAIL SET

**T-6-N, R-9-E
SECTIONS 13 & 24
WATERVILLE TOWNSHIP
LUCAS COUNTY, OHIO**



442
4 D FARMS, LLC, AN OHIO LIMITED LIABILITY COMPANY
91-19831
CULTIVATED

443
RICHARD R. HERTZFELD
91-19666
CULTIVATED

445
91-19669
CULTIVATED

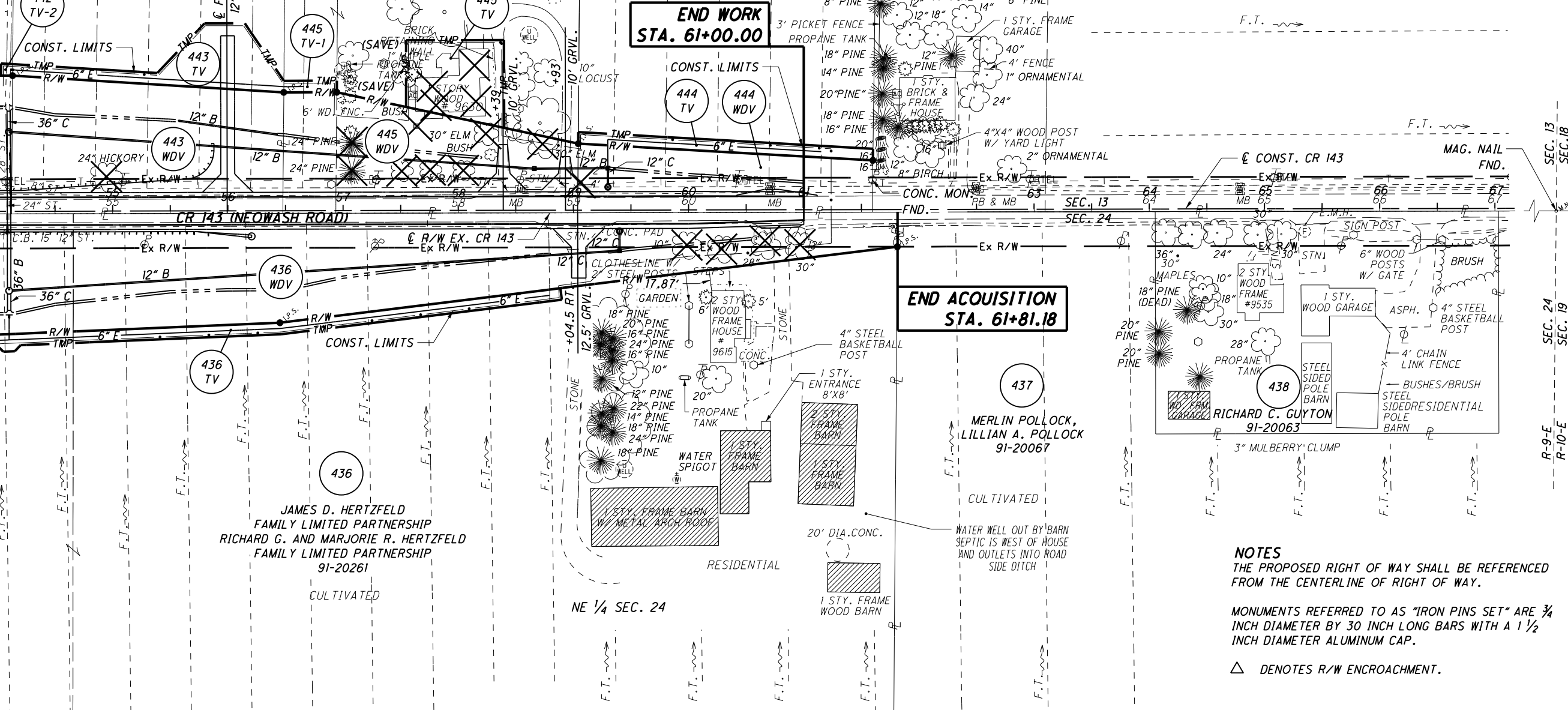
SE 1/4 SEC. 13

444
JAMES D. HERTZFELD, TRUSTEE
MARY LOU HERTZFELD, TRUSTEE
91-19667
CULTIVATED

440
91-19627
RESIDENTIAL
12" CONC.
8" PINE
8" PINE
6" PINE
1 STY. WOOD SHED
21" STEEL POST W/ BIRDHOUSE

440
EUGENE J. WILLIAMS, TRUSTEE
MARY J. WILLIAMS, TRUSTEE
91-19504
CULTIVATED

MATCH LINE STA. 54+00 SEE SHEET 214 OF 295



436
91-20321
CULTIVATED

436
JAMES D. HERTZFELD
FAMILY LIMITED PARTNERSHIP
RICHARD G. AND MARJORIE R. HERTZFELD
FAMILY LIMITED PARTNERSHIP
91-20261
CULTIVATED

NE 1/4 SEC. 24

437
MERLIN POLLOCK,
LILLIAN A. POLLOCK
91-20067
CULTIVATED

438
RICHARD C. GUYTON
91-20063

- NOTES**
- THE PROPOSED RIGHT OF WAY SHALL BE REFERENCED FROM THE CENTERLINE OF RIGHT OF WAY.
 - MONUMENTS REFERRED TO AS "IRON PINS SET" ARE 3/4 INCH DIAMETER BY 30 INCH LONG BARS WITH A 1 1/2 INCH DIAMETER ALUMINUM CAP.
 - △ DENOTES R/W ENCROACHMENT.

STRUCTURE KEY

- RESIDENTIAL
- COMMERCIAL
- OUT-BUILDING

PID NO.
20404

R/W DESIGNER
JDB
R/W REVIEWER
JLW

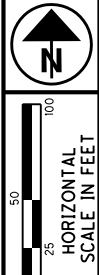
**RIGHT OF WAY PLAN - CR 143
STA. 54+00 TO STA. 67+00**

HEN / LUC-24-10-42 / 0.00

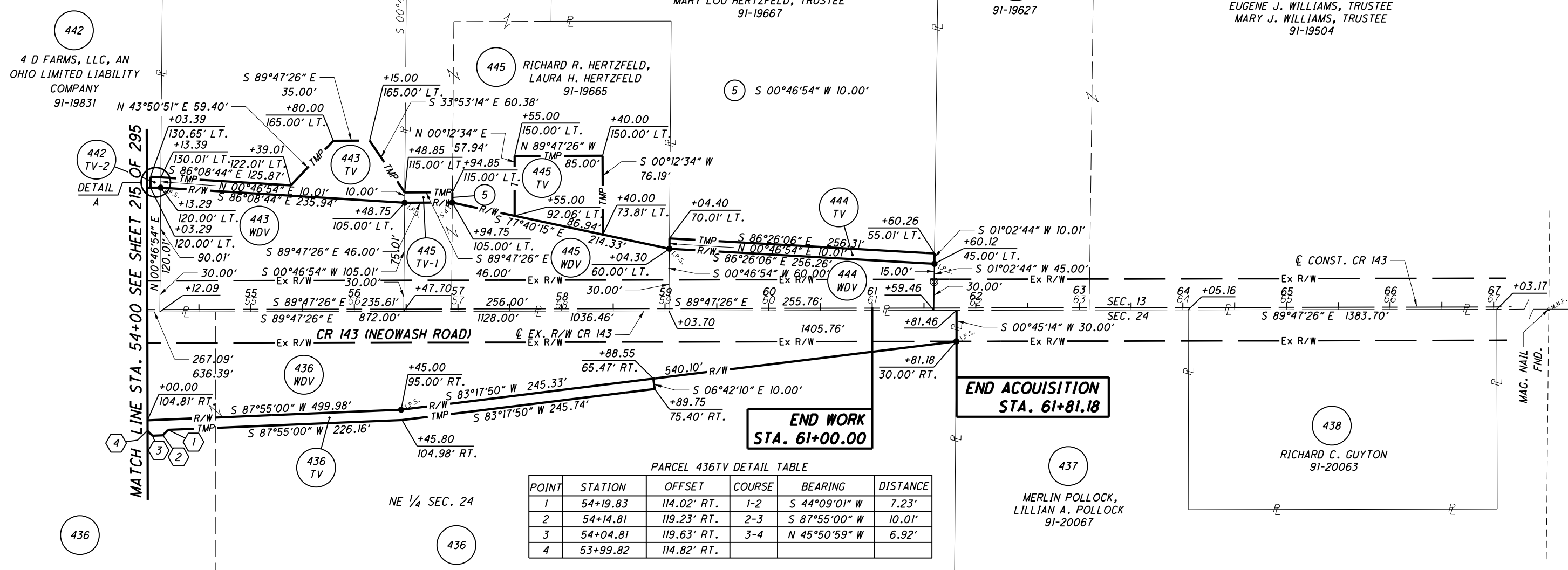
270/295

TCJ	5/23/08	REVISED PIPE TYPE	363
REV. BY	DATE	DESCRIPTION	388
DATE COMPLETED	AUGUST 18, 2006		1168
			1193

T-6-N, R-9-E
SECTIONS 13 & 24
WATERVILLE TOWNSHIP
LUCAS COUNTY, OHIO



- MONUMENT LEGEND**
- ◻ EXISTING R/W MONUMENT BOX
 - ▣ PROPOSED R/W MONUMENT BOX
 - ⊙ EXISTING CONCRETE MONUMENT
 - PROPOSED CONCRETE MONUMENT
 - ✕ RAILROAD SPIKE FOUND
 - ✱ RAILROAD SPIKE SET
 - I.P.F. IRON PIN FOUND
 - ⊙ I.P.F. IRON PIN FOUND W/ ID CAP
 - I.P.S. IRON PIN SET W/ ID CAP
 - ⊙ I.P.F. IRON PIPE FOUND
 - ⊙ I.P.S. IRON PIPE SET
 - P.K.F. P.K. NAIL FOUND
 - P.K.S. P.K. NAIL SET

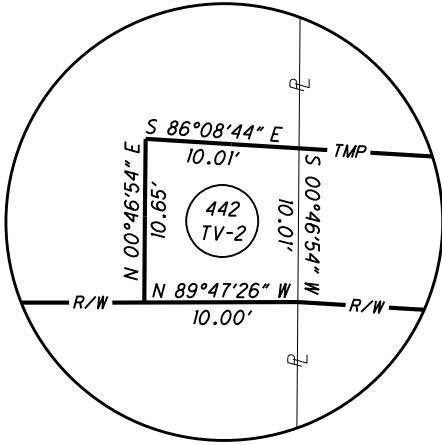


**END WORK
STA. 61+00.00**

**END ACQUISITION
STA. 61+81.18**

PARCEL 436TV DETAIL TABLE

POINT	STATION	OFFSET	COURSE	BEARING	DISTANCE
1	54+19.83	114.02' RT.	1-2	S 44°09'01" W	7.23'
2	54+14.81	119.23' RT.	2-3	S 87°55'00" W	10.01'
3	54+04.81	119.63' RT.	3-4	N 45°50'59" W	6.92'
4	53+99.82	114.82' RT.			



DETAIL A
NOT TO SCALE

NOTES
THE PROPOSED RIGHT OF WAY SHALL BE REFERENCED FROM THE CENTERLINE OF RIGHT OF WAY.

MONUMENTS REFERRED TO AS "IRON PINS SET" ARE 3/4 INCH DIAMETER BY 30 INCH LONG BARS WITH A 1 1/2 INCH DIAMETER ALUMINUM CAP.

△ DENOTES R/W ENCROACHMENT.

PID NO.
20404

R/W DESIGNER
JDB
R/W REVIEWER
JLW

**RIGHT OF WAY PLAN - CR 143
STA. 54+00 TO STA. 67+00**

HEN / LUC-24-10.42 / 0.00

271/295

364		
388		
1169		
1193		
REV. BY	DATE	DESCRIPTION
		AUGUST 18, 2006

S:\Projects\Projects_K-O\O\HDR\80444\ROW\Sheets\20404\RB130(364).dgn 12/19/2012 1:01:09 PM

T-6-N, R-9-E
SECTION 12
WATERVILLE TOWNSHIP
LUCAS COUNTY, OHIO

END ACQUISITION
STA. 66+07.66

BEGIN WORK
STA. 37+10.00

BEGIN ACQUISITION
STA. 36+80.00

END WORK
STA. 66+00.00

NOTES
THE PROPOSED RIGHT OF WAY SHALL BE REFERENCED FROM THE CENTERLINE OF RIGHT OF WAY.

MONUMENTS REFERRED TO AS "IRON PINS SET" ARE 3/4 INCH DIAMETER BY 30 INCH LONG BARS WITH A 1 1/2 INCH DIAMETER ALUMINUM CAP.

△ DENOTES R/W ENCROACHMENT.

MONUMENT LEGEND

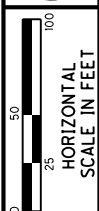
- EXISTING R/W MONUMENT BOX
- PROPOSED R/W MONUMENT BOX
- EXISTING CONCRETE MONUMENT
- PROPOSED CONCRETE MONUMENT
- ⊗ RAILROAD SPIKE FOUND
- ⊗ RAILROAD SPIKE SET
- I.P.F. IRON PIN FOUND
- I.P.F. IRON PIN FOUND W/ ID CAP
- I.P.S. IRON PIN SET W/ ID CAP
- I.P.S. IRON PIPE FOUND
- I.P.S. IRON PIPE SET
- P.K.F. P.K. NAIL FOUND
- P.K.S. P.K. NAIL SET

STRUCTURE KEY

- RESIDENTIAL
- COMMERCIAL
- ▨ OUT-BUILDING

12/19/2012 1:01:11 PM

S:\Projects\Projects K-O\OHDR\80444\ROW\sheet\20404RT135(365).dgn



PID NO.
20404

R/W DESIGNER
JDB
R/W REVIEWER
JLW

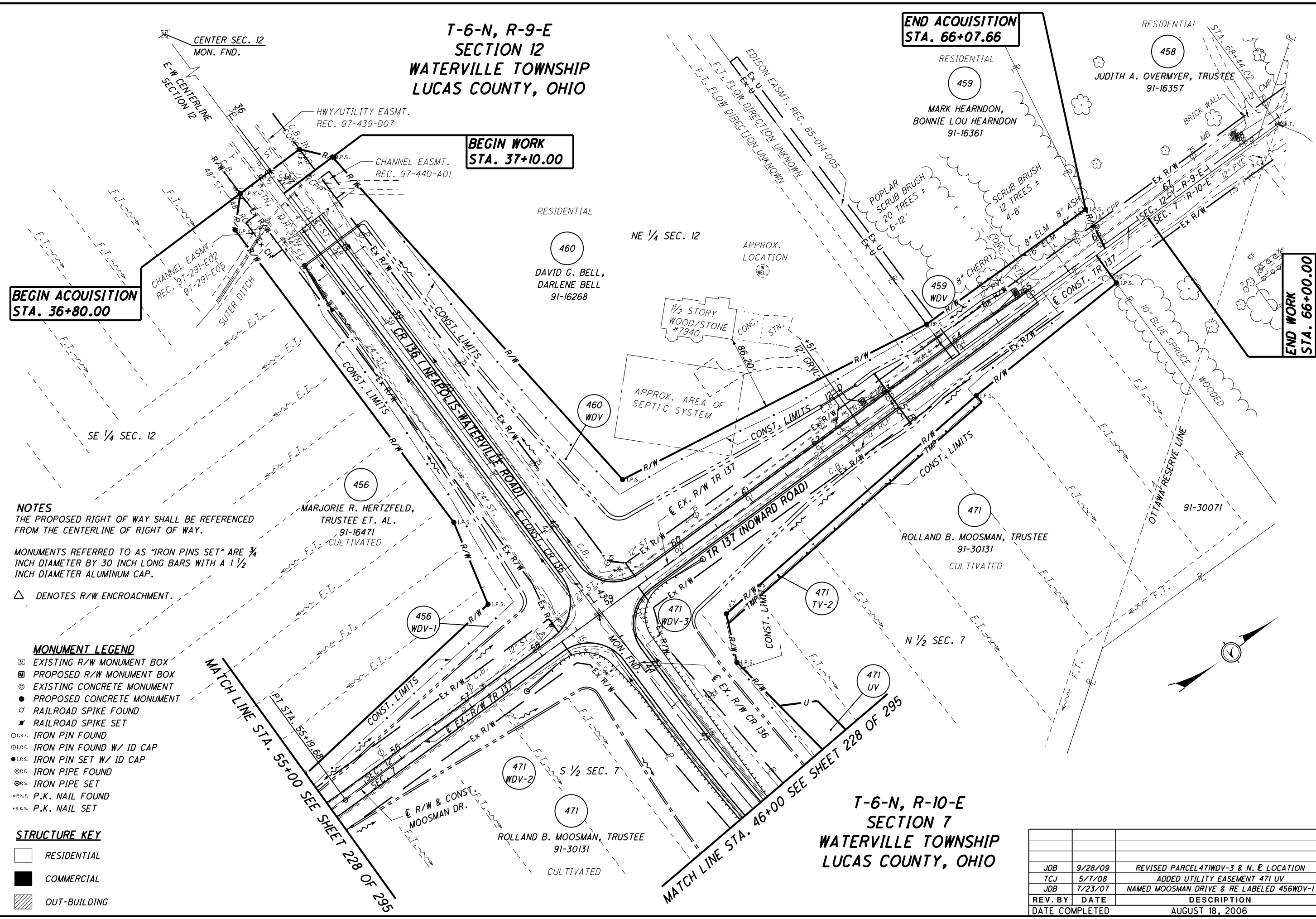
RIGHT OF WAY PLAN CR-136
STA. 36+00 TO STA. 46+00

HEN / LUC-24-10-42 / 0.00

272 / 295

365
388
1170
1193

REV. BY	DATE	DESCRIPTION
JDB	9/28/09	REVISED PARCEL 471 WDV-3 & N. & E. LOCATION
TCJ	5/7/08	ADDED UTILITY EASEMENT 471 UV
JDB	7/23/07	NAMED MOOSMAN DRIVE & RE LABELED 456 WDV-1
DATE COMPLETED	AUGUST 18, 2006	



T-6-N, R-10-E
SECTION 7
WATERVILLE TOWNSHIP
LUCAS COUNTY, OHIO

MATCH LINE STA. 55+00 SEE SHEET 228 OF 295

MATCH LINE STA. 46+00 SEE SHEET 228 OF 295

T-6-N, R-9-E
SECTION 12
WATERVILLE TOWNSHIP
LUCAS COUNTY, OHIO

END ACQUISITION
STA. 66+07.66

BEGIN WORK
STA. 37+10.00

BEGIN ACQUISITION
STA. 36+80.00

END WORK
STA. 66+00.00

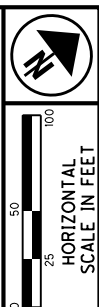
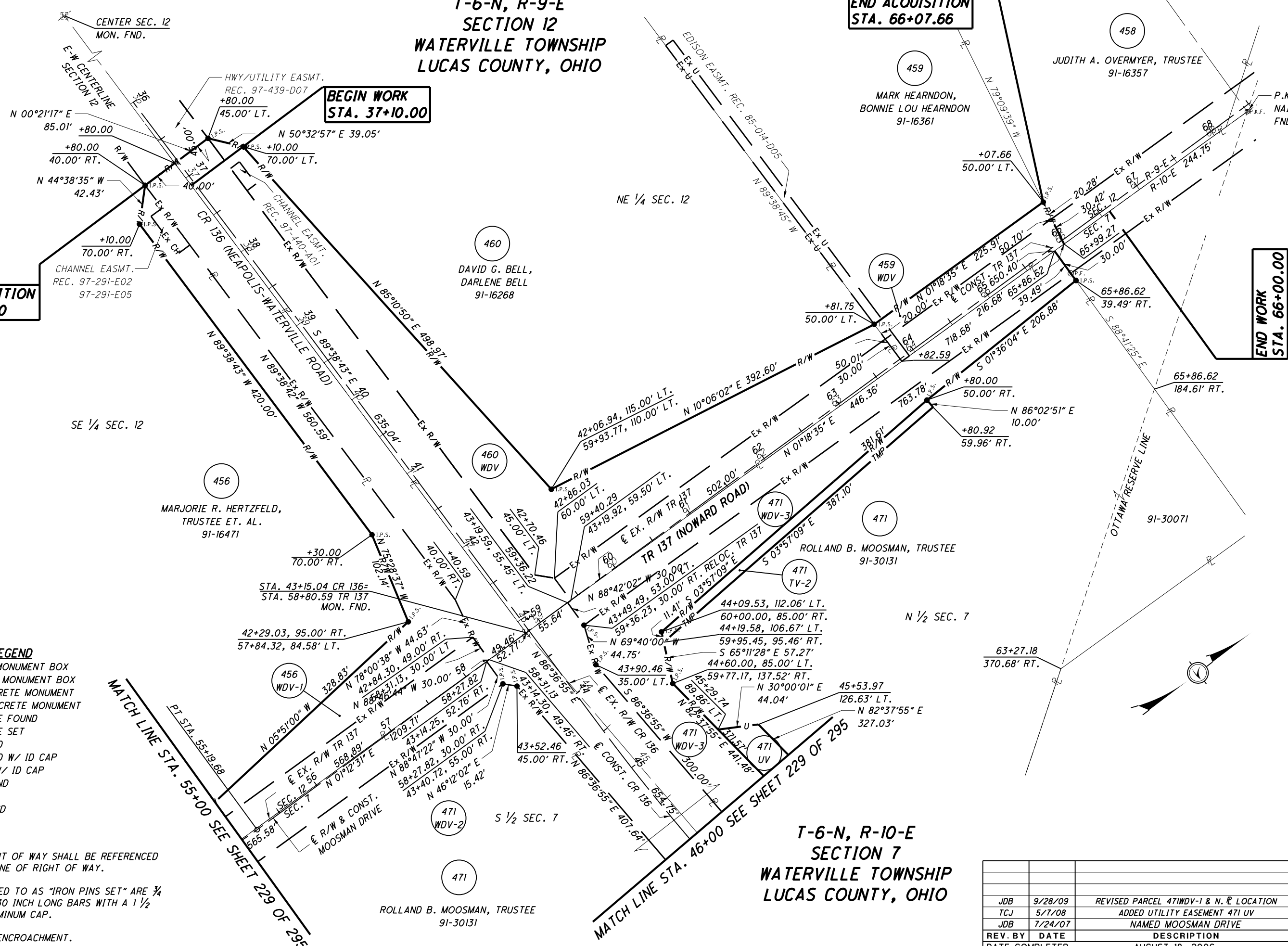
S:\Projects\Projects_K-O\OHDR\80444\ROW\Sheets\20404R\B131(366).dgn 12/19/2012 1:01:12 PM

- MONUMENT LEGEND**
- ☐ EXISTING R/W MONUMENT BOX
 - ▣ PROPOSED R/W MONUMENT BOX
 - ⊙ EXISTING CONCRETE MONUMENT
 - PROPOSED CONCRETE MONUMENT
 - ⊙ RAILROAD SPIKE FOUND
 - ⊙ RAILROAD SPIKE SET
 - I.P.F. IRON PIN FOUND
 - I.P.F. IRON PIN FOUND W/ ID CAP
 - I.P.S. IRON PIN SET W/ ID CAP
 - I.P. IRON PIPE FOUND
 - I.P.S. IRON PIPE SET
 - P.K.F. P.K. NAIL FOUND
 - P.K.S. P.K. NAIL SET

NOTES
THE PROPOSED RIGHT OF WAY SHALL BE REFERENCED FROM THE CENTERLINE OF RIGHT OF WAY.

MONUMENTS REFERRED TO AS "IRON PINS SET" ARE 3/4 INCH DIAMETER BY 30 INCH LONG BARS WITH A 1 1/2 INCH DIAMETER ALUMINUM CAP.

△ DENOTES R/W ENCROACHMENT.



PID NO. 20404

R/W DESIGNER JDB
R/W REVIEWER JLW

RIGHT OF WAY PLAN CR-136
STA. 36+00 TO STA. 46+00

HEN / LUC-24-10-42 / 0.00

273/295

366
388
1171
1193

REV. BY	DATE	DESCRIPTION
JDB	9/28/09	REVISED PARCEL 471WDV-1 & N. E. LOCATION
TCJ	5/7/08	ADDED UTILITY EASEMENT 471 UV
JDB	7/24/07	NAMED MOOSMAN DRIVE
DATE COMPLETED	AUGUST 18, 2006	

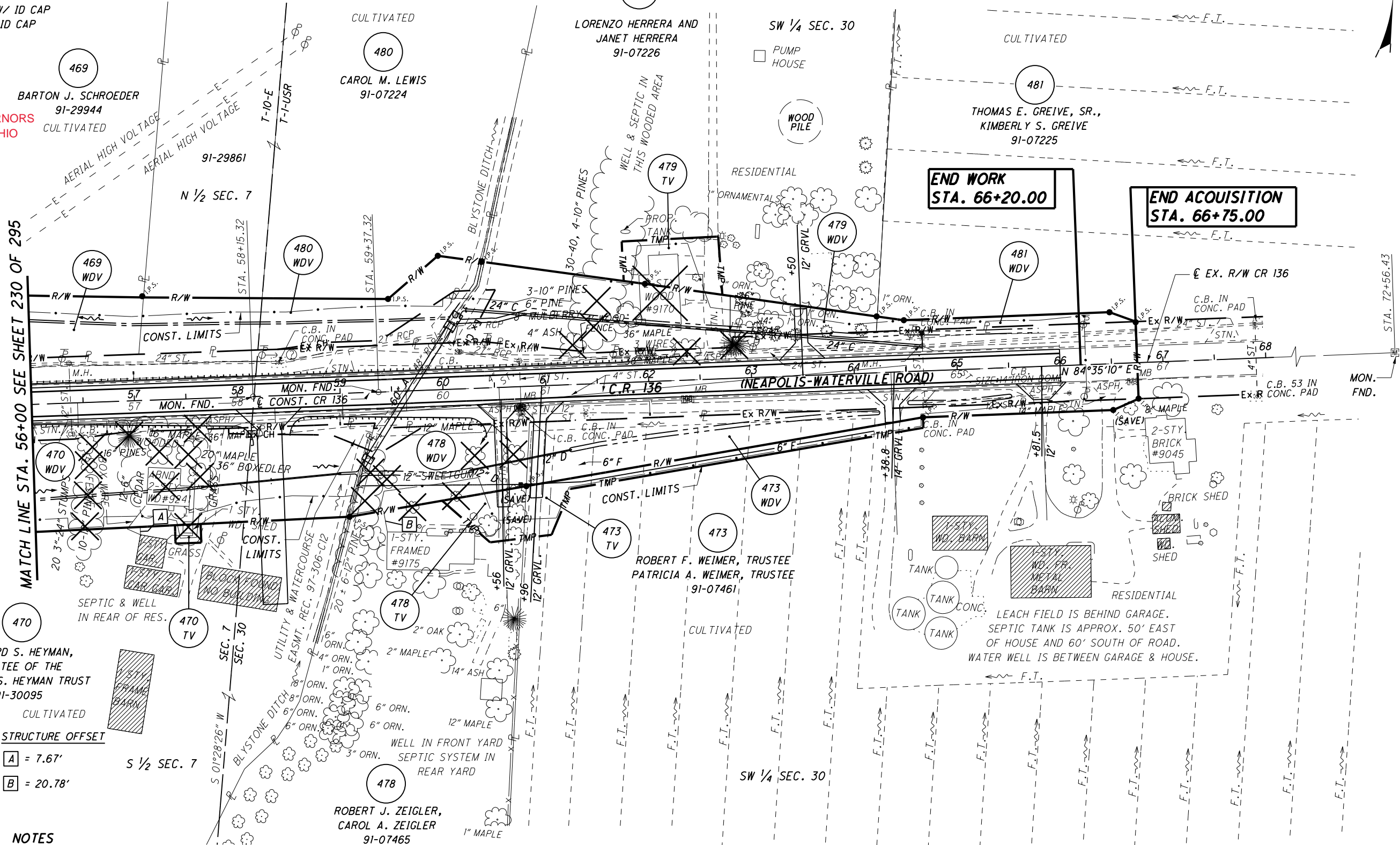
MONUMENT LEGEND

- ◻ EXISTING R/W MONUMENT BOX
- ◻ PROPOSED R/W MONUMENT BOX
- EXISTING CONCRETE MONUMENT
- PROPOSED CONCRETE MONUMENT
- ⚡ RAILROAD SPIKE FOUND
- ⚡ RAILROAD SPIKE SET
- I.P.F. IRON PIN FOUND
- I.P.F. IRON PIN FOUND W/ ID CAP
- I.P.S. IRON PIN SET W/ ID CAP
- I.P.S. IRON PIPE FOUND
- I.P.S. IRON PIPE SET
- P.K.F. P.K. NAIL FOUND
- P.K.S. P.K. NAIL SET

469 E1 SEE GOVERNORS
DEED STATE OF OHIO
20170817-0036198

**T-6-N, R-10 E
SECTION 7
WATERVILLE TOWNSHIP
LUCAS COUNTY, OHIO**

**T-1-USR
SECTION 30
WATERVILLE TOWNSHIP
LUCAS COUNTY, OHIO**



RICHARD S. HEYMAN,
TRUSTEE OF THE
VIRGINIA S. HEYMAN TRUST
91-30095

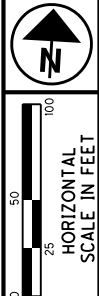
STRUCTURE OFFSET
A = 7.67'
B = 20.78'

NOTES
THE PROPOSED RIGHT OF WAY SHALL BE REFERENCED FROM THE CENTERLINE OF RIGHT OF WAY.
MONUMENTS REFERRED TO AS "IRON PINS SET" ARE 3/4 INCH DIAMETER BY 30 INCH LONG BARS WITH A 1 1/2 INCH DIAMETER ALUMINUM CAP.

STRUCTURE KEY

- ◻ RESIDENTIAL
- ◻ COMMERCIAL
- ◻ OUT-BUILDING

△ DENOTES R/W ENCROACHMENT.



PID NO.
20404

R/W DESIGNER
JDB
R/W REVIEWER
JLW

**RIGHT OF WAY PLAN CR 136
STA. 56+00 TO STA. 68+00**

HEN / LUC-24-10.42 / 0.00
274 / 295

			367
			388
JDB	5/21/07	OWNERSHIP CHANGE PARCEL 470	1172
JDB	9/12/06	OWNERSHIP CHANGE PARCEL 479	1193
REV. BY	DATE	DESCRIPTION	
DATE COMPLETED		AUGUST 18, 2006	

S:\Projects\Projects K-O\OHDR\80444\ROW\sheet\20404RT136(367).dgn 12/19/2012 1:01:13 PM

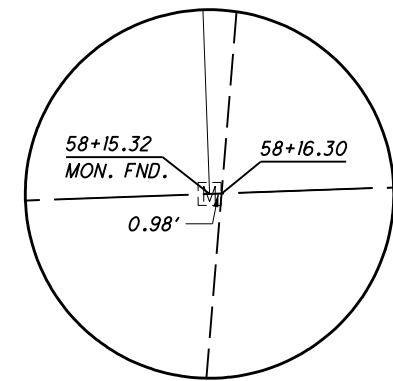
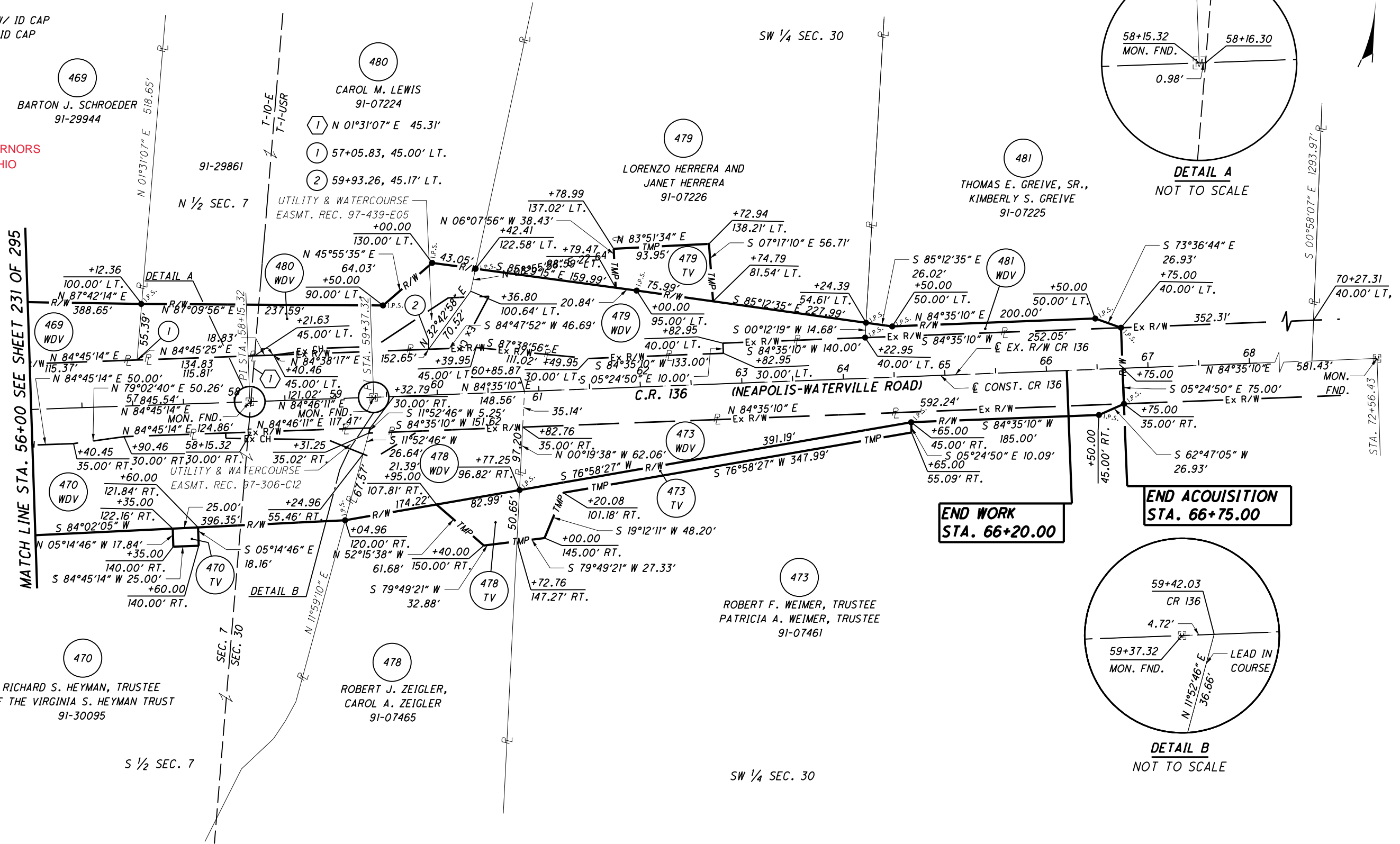
MONUMENT LEGEND

- ◻ EXISTING R/W MONUMENT BOX
- ◻ PROPOSED R/W MONUMENT BOX
- EXISTING CONCRETE MONUMENT
- PROPOSED CONCRETE MONUMENT
- ⊗ RAILROAD SPIKE FOUND
- ⊗ RAILROAD SPIKE SET
- I.P.F. IRON PIN FOUND
- I.P.F. IRON PIN FOUND W/ ID CAP
- I.P.S. IRON PIN SET W/ ID CAP
- I.P.S. IRON PIPE FOUND
- I.P.S. IRON PIPE SET
- P.K.F. P.K. NAIL FOUND
- P.K.S. P.K. NAIL SET

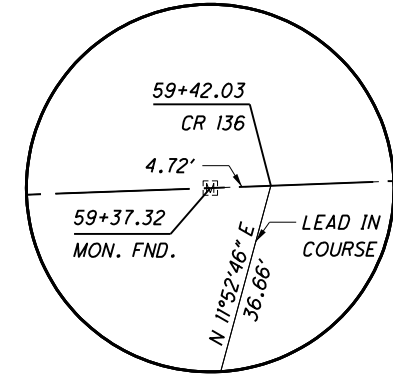
**T-6-N, R-10 E
SECTION 7
WATERVILLE TOWNSHIP
LUCAS COUNTY, OHIO**

**T-1-USR
SECTION 30
WATERVILLE TOWNSHIP
LUCAS COUNTY, OHIO**

469 E1 SEE GOVERNORS
DEED STAT OF OHIO
20170817-0036198



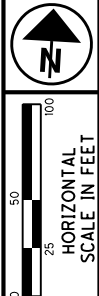
**DETAIL A
NOT TO SCALE**



**DETAIL B
NOT TO SCALE**

**END WORK
STA. 66+20.00**

**END ACQUISITION
STA. 66+75.00**



PID NO.
20404

R/W DESIGNER
JDB
R/W REVIEWER
JLW

**RIGHT OF WAY PLAN CR 136
STA. 56+00 TO STA. 68+00**

HEN / LUC-24-10-42 / 0.00

275/295

NOTES
THE PROPOSED RIGHT OF WAY SHALL BE REFERENCED FROM THE CENTERLINE OF RIGHT OF WAY.

MONUMENTS REFERRED TO AS "IRON PINS SET" ARE 3/4 INCH DIAMETER BY 30 INCH LONG BARS WITH A 1 1/2 INCH DIAMETER ALUMINUM CAP.

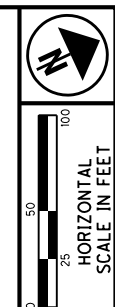

△ DENOTES R/W ENCROACHMENT.

REV. BY	DATE	DESCRIPTION
JDB	5/21/07	OWNERSHIP CHANGE PARCEL 470
JDB	9/12/06	OWNERSHIP CHANGE PARCEL 479
DATE COMPLETED	AUGUST 18, 2006	

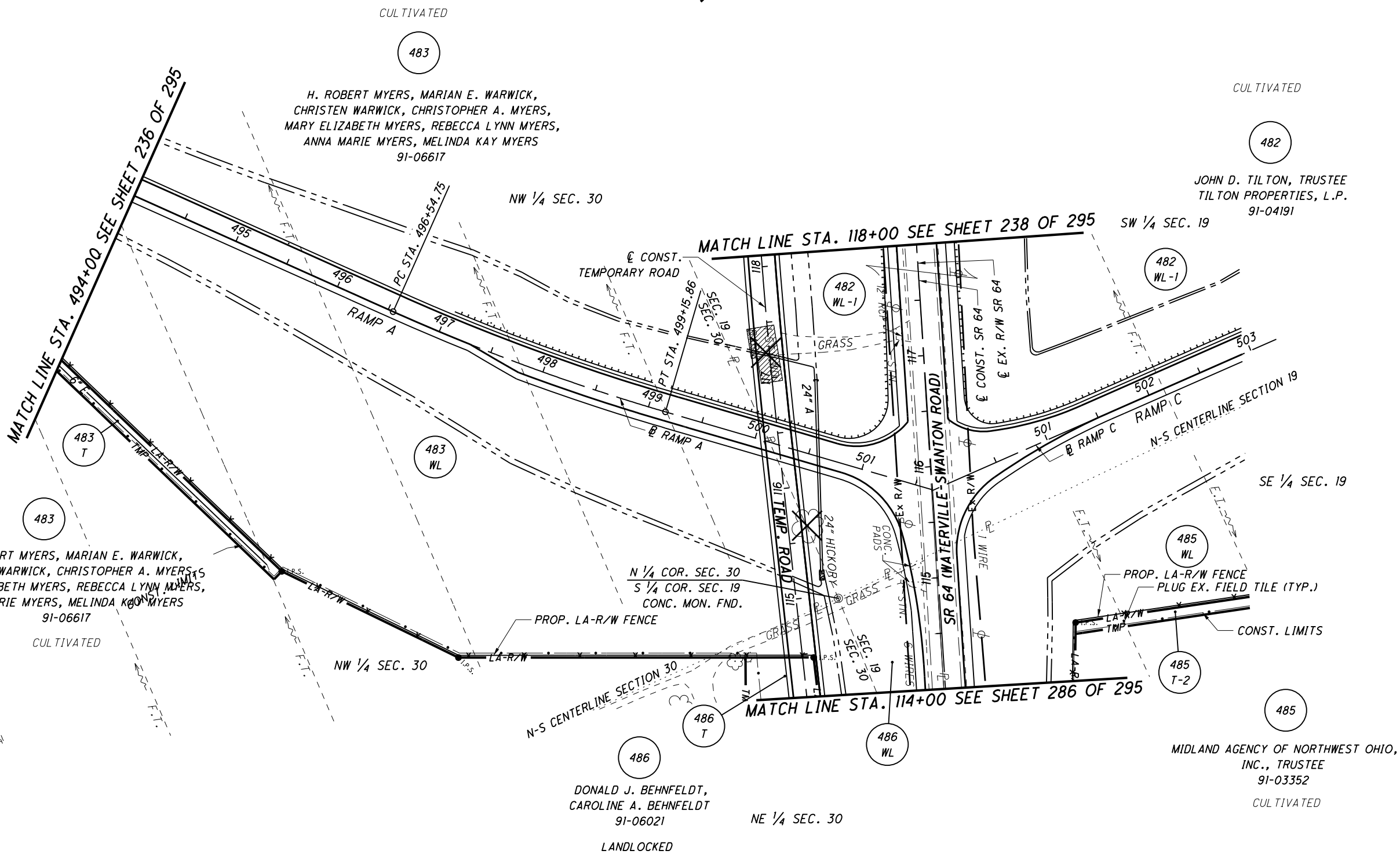
368
388
1173
1193

S:\Projects\Projects K-O\OHDR\80444\ROW\sheets\20404RBI32(368).dgn 12/19/2012 1:01:15 PM

T-1-USR
 SECTIONS 19 & 30
 WATERVILLE TOWNSHIP
 LUCAS COUNTY, OHIO



- MONUMENT LEGEND**
- ◻ EXISTING R/W MONUMENT BOX
 - ◻ PROPOSED R/W MONUMENT BOX
 - ⊙ EXISTING CONCRETE MONUMENT
 - PROPOSED CONCRETE MONUMENT
 - ⚡ RAILROAD SPIKE FOUND
 - ⚡ RAILROAD SPIKE SET
 - I.P.F. IRON PIN FOUND
 - I.P.F. IRON PIN FOUND W/ ID CAP
 - I.P.S. IRON PIN SET W/ ID CAP
 - ⊙ I.P.F. IRON PIPE FOUND
 - ⊙ I.P.S. IRON PIPE SET
 - P.K.F. P.K. NAIL FOUND
 - P.K.S. P.K. NAIL SET



MATCH LINE STA. 494+00 SEE SHEET 236 OF 295

MATCH LINE STA. 118+00 SEE SHEET 238 OF 295

MATCH LINE STA. 114+00 SEE SHEET 286 OF 295

H. ROBERT MYERS, MARIAN E. WARWICK,
 CHRISTEN WARWICK, CHRISTOPHER A. MYERS,
 MARY ELIZABETH MYERS, REBECCA LYNN MYERS,
 ANNA MARIE MYERS, MELINDA KAY MYERS
 91-06617

H. ROBERT MYERS, MARIAN E. WARWICK,
 CHRISTEN WARWICK, CHRISTOPHER A. MYERS,
 MARY ELIZABETH MYERS, REBECCA LYNN MYERS,
 ANNA MARIE MYERS, MELINDA KAY MYERS
 91-06617

JOHN D. TILTON, TRUSTEE
 TILTON PROPERTIES, L.P.
 91-04191

DONALD J. BEHNFELDT,
 CAROLINE A. BEHNFELDT
 91-06021

MIDLAND AGENCY OF NORTHWEST OHIO,
 INC., TRUSTEE
 91-03352

- NOTES**
- THE PROPOSED RIGHT OF WAY SHALL BE REFERENCED FROM THE CENTERLINE OF RIGHT OF WAY.
- MONUMENTS REFERRED TO AS "IRON PINS SET" ARE 3/4 INCH DIAMETER BY 30 INCH LONG BARS WITH A 1 1/2 INCH DIAMETER ALUMINUM CAP.
- △ DENOTES R/W ENCROACHMENT.

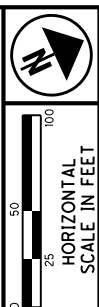
- STRUCTURE KEY**
- ◻ RESIDENTIAL
 - ◼ COMMERCIAL
 - ▨ OUT-BUILDING

TCJ	5/23/08	REVISED PIPE SIZE & TYPE	369
REV. BY	DATE	DESCRIPTION	388
DATE COMPLETED	AUGUST 18, 2006		1174
			1193

S:\Projects\Projects K-O\O\HDR\80444\ROW\sheet\20404RT137(369).dgn 12/19/2012 1:01:16 PM

PID NO. 20404
 R/W DESIGNER JDB
 R/W REVIEWER JLW
 RIGHT OF WAY PLAN SR 64 RAMP A
 STA. 494+00 TO STA. 501+65.06
 HEN / LUC-24-10.42 / 0.00
 276 / 295

T-1-USR
SECTIONS 19 & 30
WATERVILLE TOWNSHIP
LUCAS COUNTY, OHIO



- MONUMENT LEGEND**
- ◻ EXISTING R/W MONUMENT BOX
 - ◻ PROPOSED R/W MONUMENT BOX
 - ⊙ EXISTING CONCRETE MONUMENT
 - PROPOSED CONCRETE MONUMENT
 - ⊗ RAILROAD SPIKE FOUND
 - ✱ RAILROAD SPIKE SET
 - I.P.F. IRON PIN FOUND
 - ⊙ I.P.F. IRON PIN FOUND W/ ID CAP
 - I.P.S. IRON PIN SET W/ ID CAP
 - ⊙ I.P. IRON PIPE FOUND
 - ⊙ I.P.S. IRON PIPE SET
 - ⊙ P.K.F. P.K. NAIL FOUND
 - ⊙ P.K.S. P.K. NAIL SET

CULTIVATED

483

H. ROBERT MYERS,
MARIAN E. WARWICK,
CHRISTEN WARWICK,
CHRISTOPHER A. MYERS
MARY ELIZABETH MYERS,
REBECCA LYNN MYERS,
ANNA MARIE MYERS,
MELINDA KAY MYERS
91-06617

CULTIVATED

482

SW 1/4 SEC. 19

JOHN D. TILTON, TRUSTEE
TILTON PROPERTIES, L.P.
91-04191

485

MIDLAND AGENCY OF NORTHWEST OHIO,
INC., TRUSTEE
91-03352
CULTIVATED

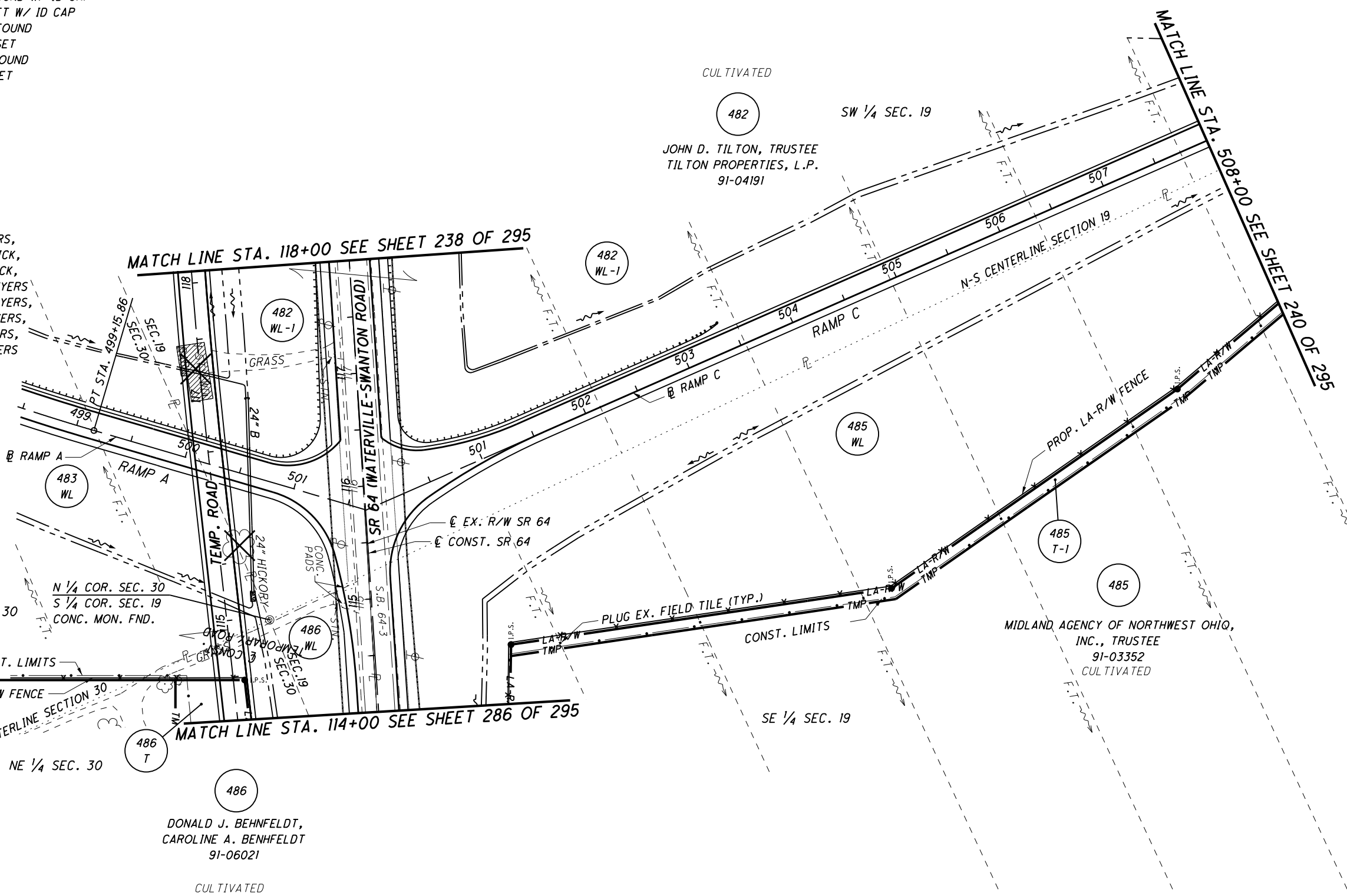
486

DONALD J. BEHNFELDT,
CAROLINE A. BEHNFELDT
91-06021

CULTIVATED

- NOTES**
- THE PROPOSED RIGHT OF WAY SHALL BE REFERENCED FROM THE CENTERLINE OF RIGHT OF WAY.
- MONUMENTS REFERRED TO AS "IRON PINS SET" ARE 3/4 INCH DIAMETER BY 30 INCH LONG BARS WITH A 1 1/2 INCH DIAMETER ALUMINUM CAP.
- △ DENOTES R/W ENCROACHMENT.

- STRUCTURE KEY**
- ◻ RESIDENTIAL
 - ◼ COMMERCIAL
 - ▨ OUT-BUILDING



S:\Projects\Projects K-O\OHD\80444\ROW\sheets\20404RT138(371).dgn 12/19/2012 1:01:18 PM

PID NO.
20404

R/W DESIGNER
JDB
R/W REVIEWER
JLW

RIGHT OF WAY PLAN SR 64 RAMP C
STA. 499+86.47 TO STA. 508+00

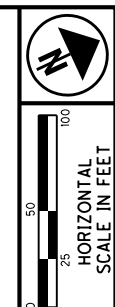

HEN / LUC-24-10.42 / 0.00

278/295

371
388
1176
1193

TCJ	8/6/07	UPDATE PARCEL 485
REV. BY	DATE	DESCRIPTION
DATE COMPLETED		AUGUST 18, 2006

T-1-USR
SECTIONS 19 & 30
WATERVILLE TOWNSHIP
LUCAS COUNTY, OHIO



PID NO.
20404

R/W DESIGNER
JDB
R/W REVIEWER
JLW

RIGHT OF WAY PLAN SR 64 RAMP C
STA. 499+86.47 TO STA. 508+00

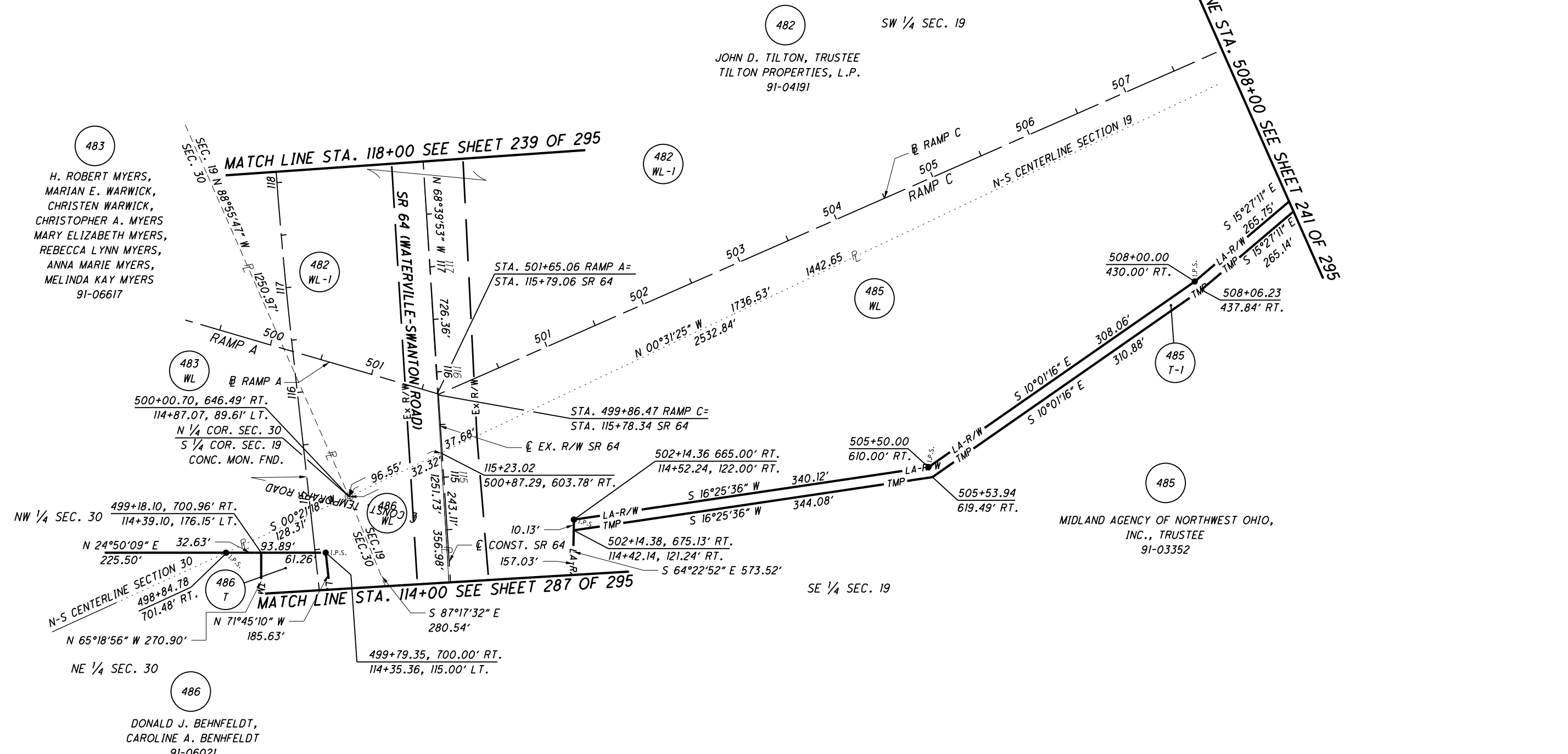
HEN / LUC-24-10.42 / 0.00

279/295

372
388

1177
1193

- MONUMENT LEGEND**
- ◻ EXISTING R/W MONUMENT BOX
 - ◻ PROPOSED R/W MONUMENT BOX
 - ⊙ EXISTING CONCRETE MONUMENT
 - PROPOSED CONCRETE MONUMENT
 - ⊗ RAILROAD SPIKE FOUND
 - ✱ RAILROAD SPIKE SET
 - I.P.F. IRON PIN FOUND
 - ⊙ I.P.F. IRON PIN FOUND W/ ID CAP
 - I.P.S. IRON PIN SET W/ ID CAP
 - ⊙ I.P.F. IRON PIPE FOUND
 - ⊙ I.P.S. IRON PIPE SET
 - ⊙ P.K.F. P.K. NAIL FOUND
 - ⊙ P.K.S. P.K. NAIL SET

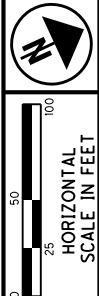


NOTES
THE PROPOSED RIGHT OF WAY SHALL BE REFERENCED FROM THE CENTERLINE OF RIGHT OF WAY.
MONUMENTS REFERRED TO AS "IRON PINS SET" ARE 3/4 INCH DIAMETER BY 30 INCH LONG BARS WITH A 1 1/2 INCH DIAMETER ALUMINUM CAP.
△ DENOTES R/W ENCROACHMENT.

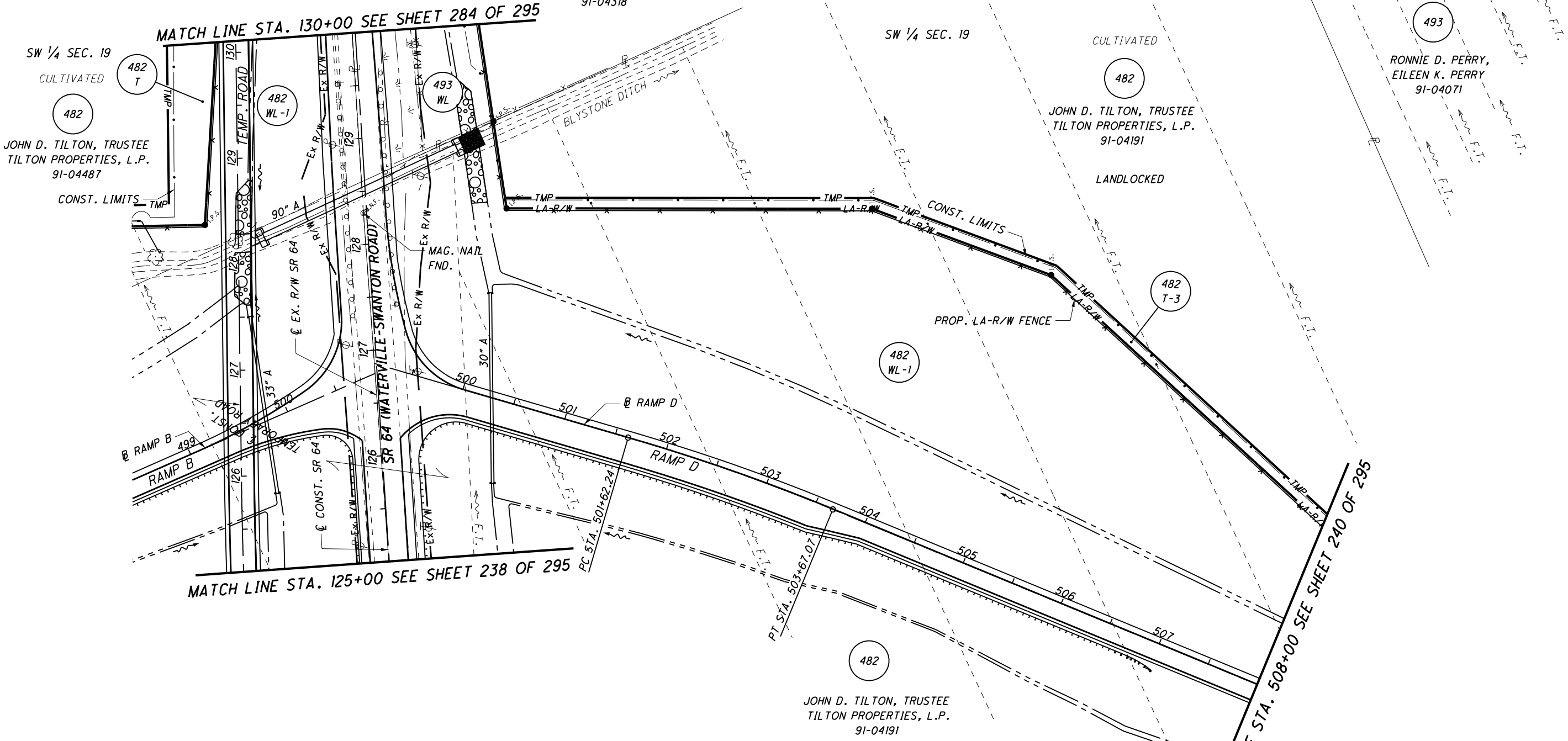
TCJ	8/3/07	CHANGED PARCEL 485T-2 TO 485T-1
REV. BY	DATE	DESCRIPTION
DATE COMPLETED	AUGUST 18, 2006	

S:\Projects\Projects_K-O\OHD\80444\ROW\Sheets\20404RBI34(372).dgn 12/19/2012 1:01:19 PM

T-1-USR
SECTION 19
WATERVILLE TOWNSHIP
LUCAS COUNTY, OHIO



- MONUMENT LEGEND**
- ◻ EXISTING R/W MONUMENT BOX
 - ◻ PROPOSED R/W MONUMENT BOX
 - ⊙ EXISTING CONCRETE MONUMENT
 - PROPOSED CONCRETE MONUMENT
 - ⚡ RAILROAD SPIKE FOUND
 - ⚡ RAILROAD SPIKE SET
 - I.P.F. IRON PIN FOUND
 - I.P.F. IRON PIN FOUND W/ ID CAP
 - I.P.S. IRON PIN SET W/ ID CAP
 - ⊙ I.P.F. IRON PIPE FOUND
 - ⊙ I.P.S. IRON PIPE SET
 - ⊙ P.K.F. P.K. NAIL FOUND
 - ⊙ P.K.S. P.K. NAIL SET



- STRUCTURE KEY**
- ◻ RESIDENTIAL
 - ◼ COMMERCIAL
 - ▨ OUT-BUILDING

NOTES
THE PROPOSED RIGHT OF WAY SHALL BE REFERENCED FROM THE CENTERLINE OF RIGHT OF WAY.
MONUMENTS REFERRED TO AS "IRON PINS SET" ARE 3/4 INCH DIAMETER BY 30 INCH LONG BARS WITH A 1 1/2 INCH DIAMETER ALUMINUM CAP.
△ DENOTES R/W ENCROACHMENT.

TCJ	5/23/08	REVISED SIZE OF PIPE	375
REV. BY	DATE	DESCRIPTION	388
DATE COMPLETED	AUGUST 18, 2006		1180
			1193

PID NO. 20404

R/W DESIGNER JDB
R/W REVIEWER JLW

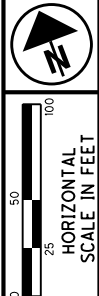
RIGHT OF WAY PLAN - SR 64 RAMP D
STA. 499+12.93 TO STA. 508+00

HEN / LUC-24-10.42 / 0.00

282 / 295

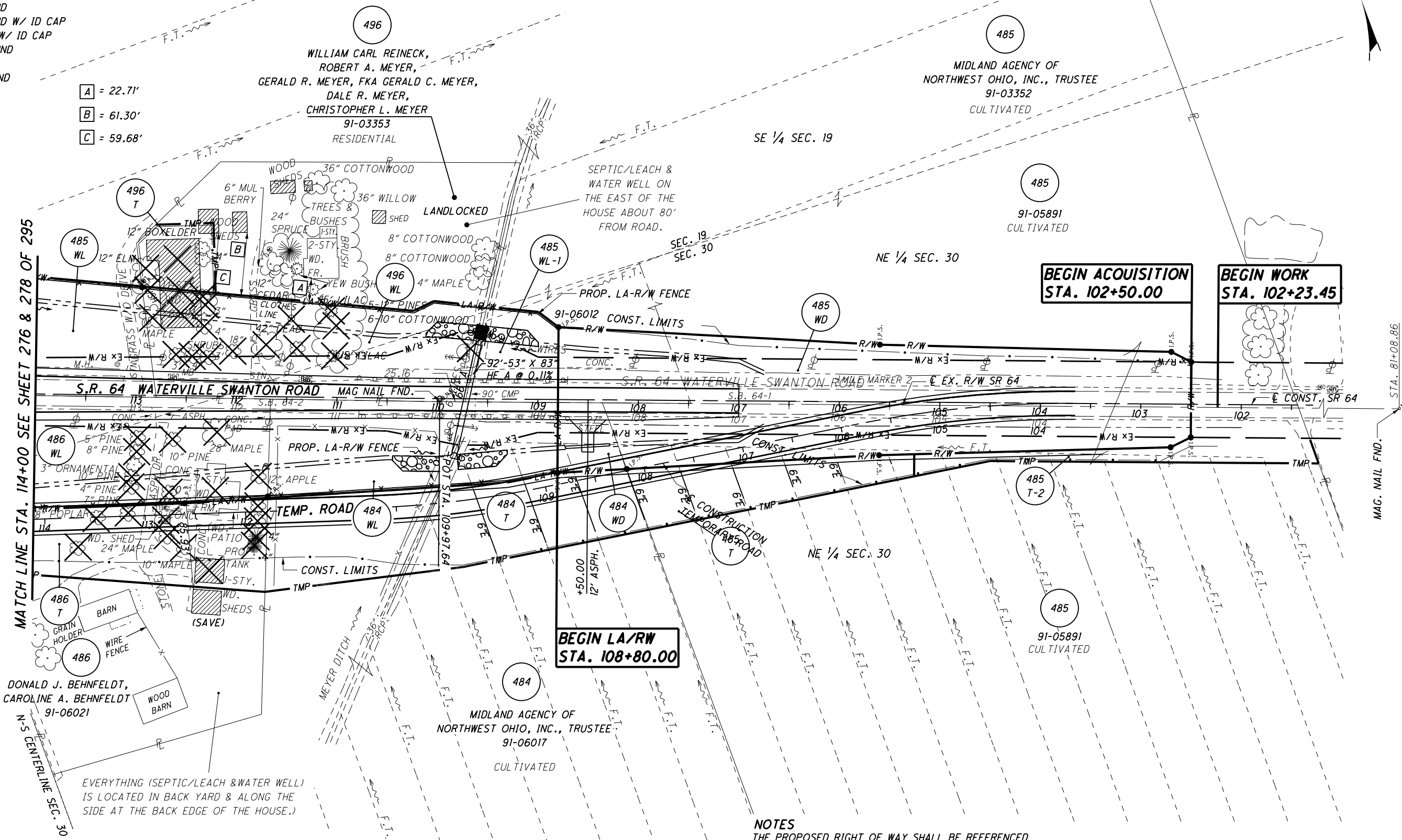
S:\Projects\Projects K-O\O\HDR\80444\ROW\sheet\20404RT140(375).dgn 12/19/2012 1:01:23 PM

T-1-USR
SECTIONS 19 & 30
WATERVILLE TOWNSHIP
LUCAS COUNTY, OHIO



- MONUMENT LEGEND**
- ◻ EXISTING R/W MONUMENT BOX
 - ◻ PROPOSED R/W MONUMENT BOX
 - EXISTING CONCRETE MONUMENT
 - PROPOSED CONCRETE MONUMENT
 - ✕ RAILROAD SPIKE FOUND
 - ✕ RAILROAD SPIKE SET
 - I.R.F. IRON PIN FOUND
 - I.R.F. IRON PIN FOUND W/ ID CAP
 - I.R.S. IRON PIN SET W/ ID CAP
 - I.R.P. IRON PIPE FOUND
 - I.R.S. IRON PIPE SET
 - R.K.F. P.K. NAIL FOUND
 - R.K.S. P.K. NAIL SET

A = 22.71'
B = 61.30'
C = 59.68'



**BEGIN ACQUISITION
STA. 102+50.00**

**BEGIN WORK
STA. 102+23.45**

**BEGIN LA/RW
STA. 108+80.00**

MATCH LINE STA. 114+00 SEE SHEET 276 & 278 OF 295

MAG. NAIL FND. STA. 81+08.86

DONALD J. BEHNFELDT,
CAROLINE A. BEHNFELDT
91-06021

WILLIAM CARL REINECK,
ROBERT A. MEYER,
GERALD R. MEYER, FKA GERALD C. MEYER,
DALE R. MEYER,
CHRISTOPHER L. MEYER
91-03353
RESIDENTIAL

MIDLAND AGENCY OF
NORTHWEST OHIO, INC., TRUSTEE
91-03352
CULTIVATED

485
91-05891
CULTIVATED

MIDLAND AGENCY OF
NORTHWEST OHIO, INC., TRUSTEE
91-06017
CULTIVATED

EVERYTHING (SEPTIC/LEACH & WATER WELL)
IS LOCATED IN BACK YARD & ALONG THE
SIDE AT THE BACK EDGE OF THE HOUSE.)

NOTES
THE PROPOSED RIGHT OF WAY SHALL BE REFERENCED
FROM THE CENTERLINE OF RIGHT OF WAY.

MONUMENTS REFERRED TO AS "IRON PINS SET" ARE 3/4
INCH DIAMETER BY 30 INCH LONG BARS WITH A 1 1/2
INCH DIAMETER ALUMINUM CAP.

△ DENOTES R/W ENCROACHMENT.

- STRUCTURE KEY**
- ◻ RESIDENTIAL
 - ◼ COMMERCIAL
 - ▨ OUT-BUILDING

REV. BY	DATE	DESCRIPTION
JDB	12/15/09	SPLIT 485T INTO 485T & 485T-2
TCJ	5/19/08	REVISED DRAINAGE
DATE COMPLETED		AUGUST 18, 2006

PID NO.
20404

R/W DESIGNER
JDB
R/W REVIEWER
JLW

**RIGHT OF WAY PLAN - SR 64
STA. 104+00 TO STA. 114+00**

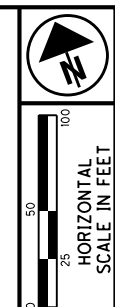
HEN / LUC-24-10.42 / 0.00

286 / 295

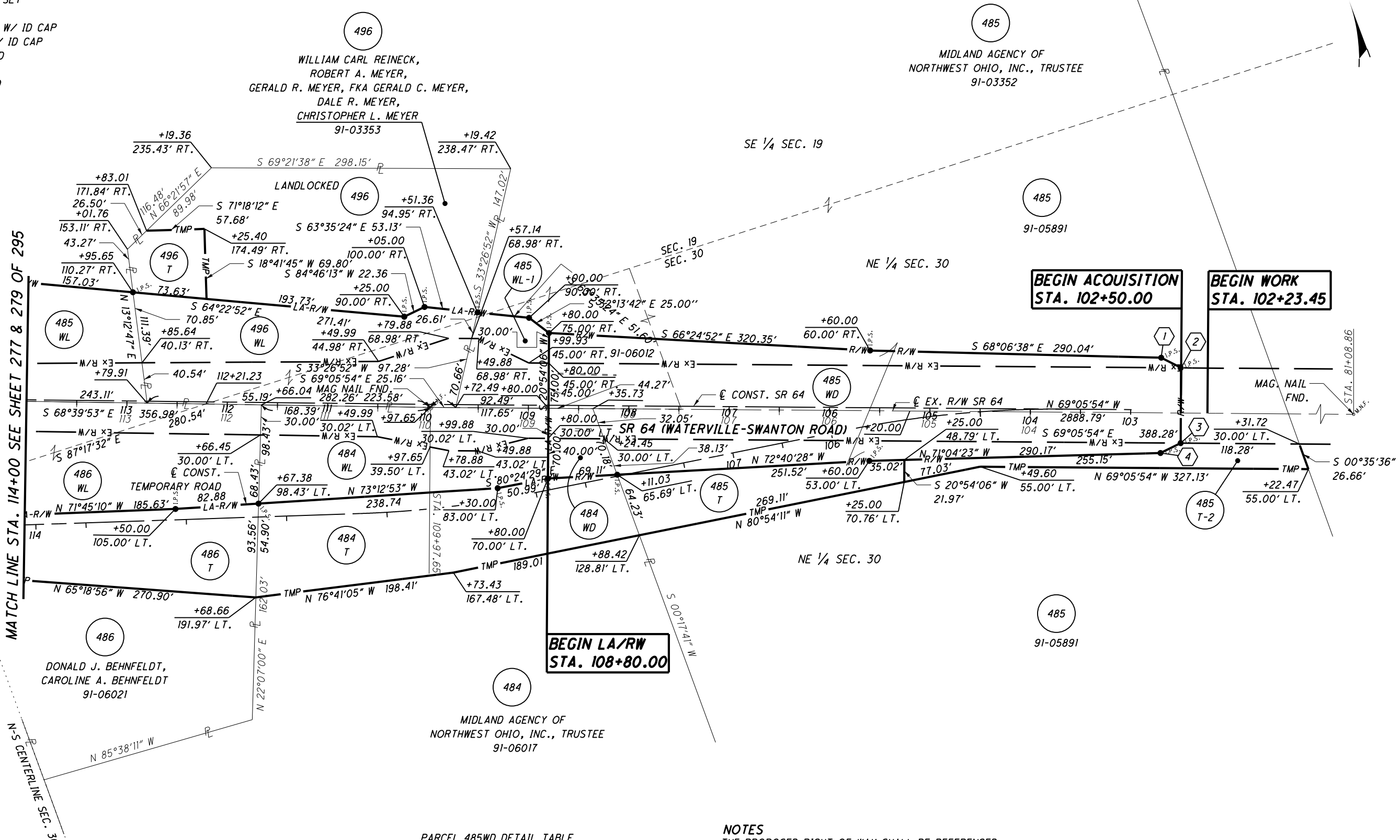
379
388
1184
1193

S:\Projects\Projects K-O\O\HDR\80444\ROW\sheet\20404RT142(379).dgn 12/19/2012 1:02:06 PM

**T-1-USR
SECTIONS 19 & 30
WATERVILLE TOWNSHIP
LUCAS COUNTY, OHIO**



- MONUMENT LEGEND**
- ◻ EXISTING R/W MONUMENT BOX
 - ◻ PROPOSED R/W MONUMENT BOX
 - EXISTING CONCRETE MONUMENT
 - PROPOSED CONCRETE MONUMENT
 - ✕ RAILROAD SPIKE FOUND
 - ✕ RAILROAD SPIKE SET
 - I.R.F. IRON PIN FOUND
 - I.R.F. IRON PIN FOUND W/ ID CAP
 - I.R.S. IRON PIN SET W/ ID CAP
 - R.F. IRON PIPE FOUND
 - R.S. IRON PIPE SET
 - R.K.F. P.K. NAIL FOUND
 - R.K.S. P.K. NAIL SET



MATCH LINE STA. 114+00 SEE SHEET 277 & 279 OF 295

N-S CENTERLINE SEC. 30

**BEGIN LA/RW
STA. 108+80.00**

**BEGIN ACQUISITION
STA. 102+50.00**

**BEGIN WORK
STA. 102+23.45**

PARCEL 485WD DETAIL TABLE

POINT	STATION	OFFSET	COURSE	BEARING	DISTANCE
1	102+70.00	52.00' RT.	1-2	S 42°31'59" E	22.36'
2	102+50.00	42.00' RT.	2-3	S 20°54'06" W	75.00'
3	102+50.00	33.00' LT.	3-4	S 84°20'12" W	22.36'
4	102+70.00	43.00' LT.			

NOTES
THE PROPOSED RIGHT OF WAY SHALL BE REFERENCED FROM THE CENTERLINE OF RIGHT OF WAY.

MONUMENTS REFERRED TO AS "IRON PINS SET" ARE 3/4 INCH DIAMETER BY 30 INCH LONG BARS WITH A 1 1/2 INCH DIAMETER ALUMINUM CAP.

△ DENOTES R/W ENCROACHMENT.

JDB	12/15/09	SPLIT 485T INTO 485T & 485T-2
REV. BY	DATE	DESCRIPTION
DATE COMPLETED		AUGUST 18, 2006

PID NO. **20404**

R/W DESIGNER: JDB
R/W REVIEWER: JLW

**RIGHT OF WAY PLAN - SR 64
STA. 104+00 TO STA. 114+00**

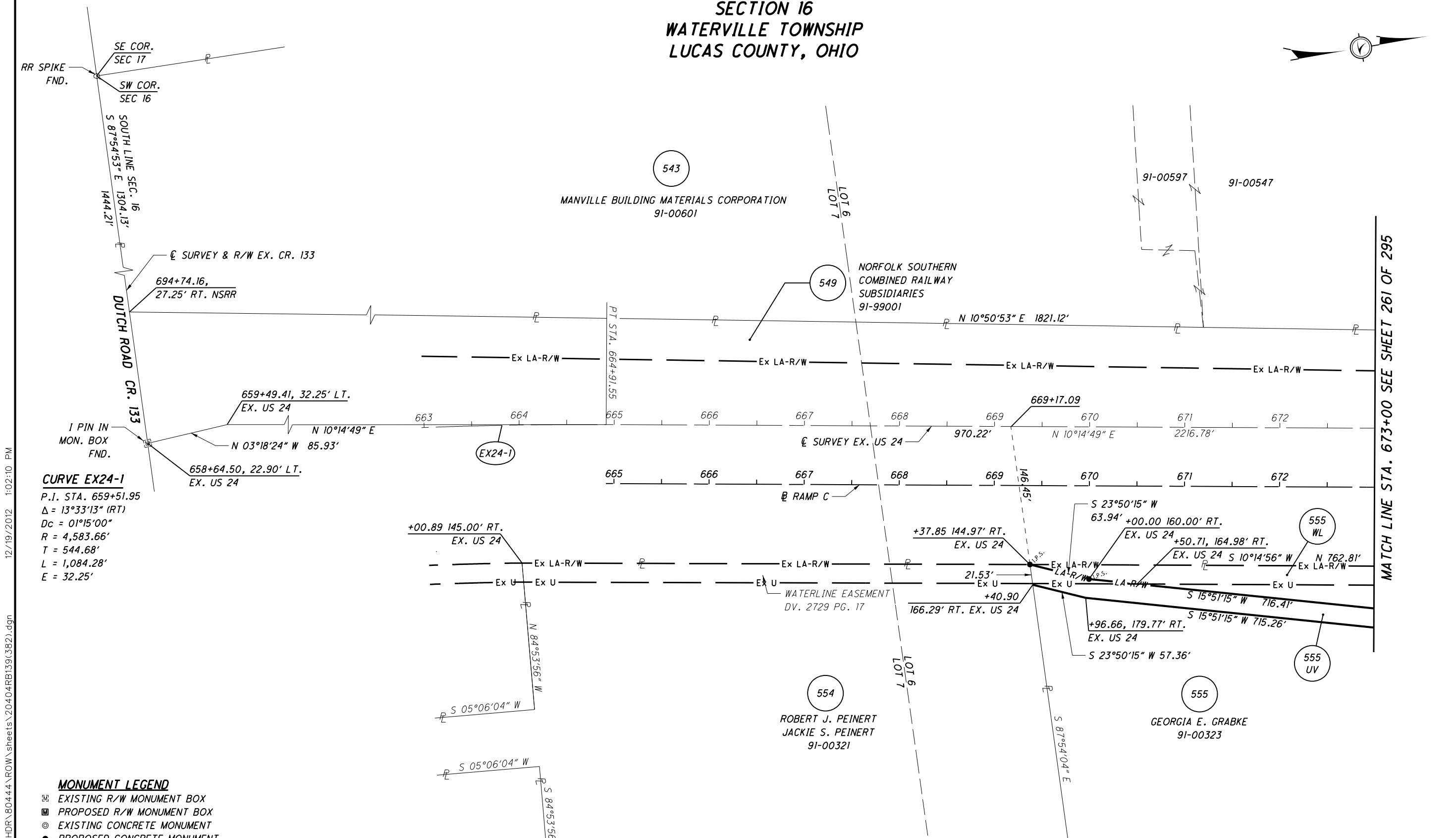
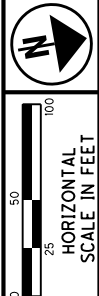
HEN / LUC-24-10.42 / 0.00

287/295

380
388

1185
1193

T-1-USR
SECTION 16
WATERVILLE TOWNSHIP
LUCAS COUNTY, OHIO



CURVE EX24-1
P.I. STA. 659+51.95
 $\Delta = 13^\circ 33' 13''$ (RT)
 $Dc = 01^\circ 15' 00''$
 $R = 4,583.66'$
 $T = 544.68'$
 $L = 1,084.28'$
 $E = 32.25'$

- MONUMENT LEGEND**
- ▣ EXISTING R/W MONUMENT BOX
 - ▣ PROPOSED R/W MONUMENT BOX
 - ⊙ EXISTING CONCRETE MONUMENT
 - PROPOSED CONCRETE MONUMENT
 - ⚡ RAILROAD SPIKE FOUND
 - ⚡ RAILROAD SPIKE SET
 - I.P.F. IRON PIN FOUND
 - I.P.F. IRON PIN FOUND W/ ID CAP
 - I.P.S. IRON PIN SET W/ ID CAP
 - ⊙ I.P.F. IRON PIPE FOUND
 - ⊙ I.P.S. IRON PIPE SET
 - ⊙ P.K.F. P.K. NAIL FOUND
 - ⊙ P.K.S. P.K. NAIL SET

NOTES
THE PROPOSED RIGHT OF WAY SHALL BE REFERENCED FROM THE CENTERLINE OF RIGHT OF WAY.

MONUMENTS REFERRED TO AS "IRON PINS SET" ARE 3/4 INCH DIAMETER BY 30 INCH LONG BARS WITH A 1 1/2 INCH DIAMETER ALUMINUM CAP.

△ DENOTES R/W ENCROACHMENT.

JDB	9/17/07	ADDED ORIGINAL LOTS
REV. BY	DATE	DESCRIPTION
DATE COMPLETED		AUGUST 18, 2006

PID NO.
20404

R/W DESIGNER
JDB
R/W REVIEWER
JLW

RIGHT OF WAY PLAN - EX. US 24
FROM STA. 663+00 TO STA. 673+00

HEN / LUC-24-10.42 / 0.00

289 / 295

382
388
1187
1193

S:\Projects\Projects K-O\OHDPR\80444\ROW\Sheets\20404RBI39(382).dgn 12/19/2012 1:02:10 PM

PAGE INTENTIONALLY LEFT BLANK

292/295

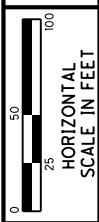
			385
			388
			1190
			1193
REV. BY	DATE	DESCRIPTION	
DATE COMPLETED			

HEN / LUC - 24 - 10.42 / 0.00

RIGHT OF WAY PLAN


R/W DESIGNER
JDB
R/W REVIEWER
JLW

PID NO.
20404



NORFOLK SOUTHERN COMBINED RAILWAY SUBSIDIARIES

T-1-USR
SECTION 16
WATERVILLE TOWNSHIP
LUCAS COUNTY, OHIO



PID NO. **20404**

R/W DESIGNER
JDB
R/W REVIEWER
JLW

RAILROAD PLAT

HEN / LUC-24-10.42 / 0.00

294/295

387
388

1192
1193

543
MANVILLE BUILDING MATERIALS CORPORATION
A DELAWARE CORPORATION
91-00547

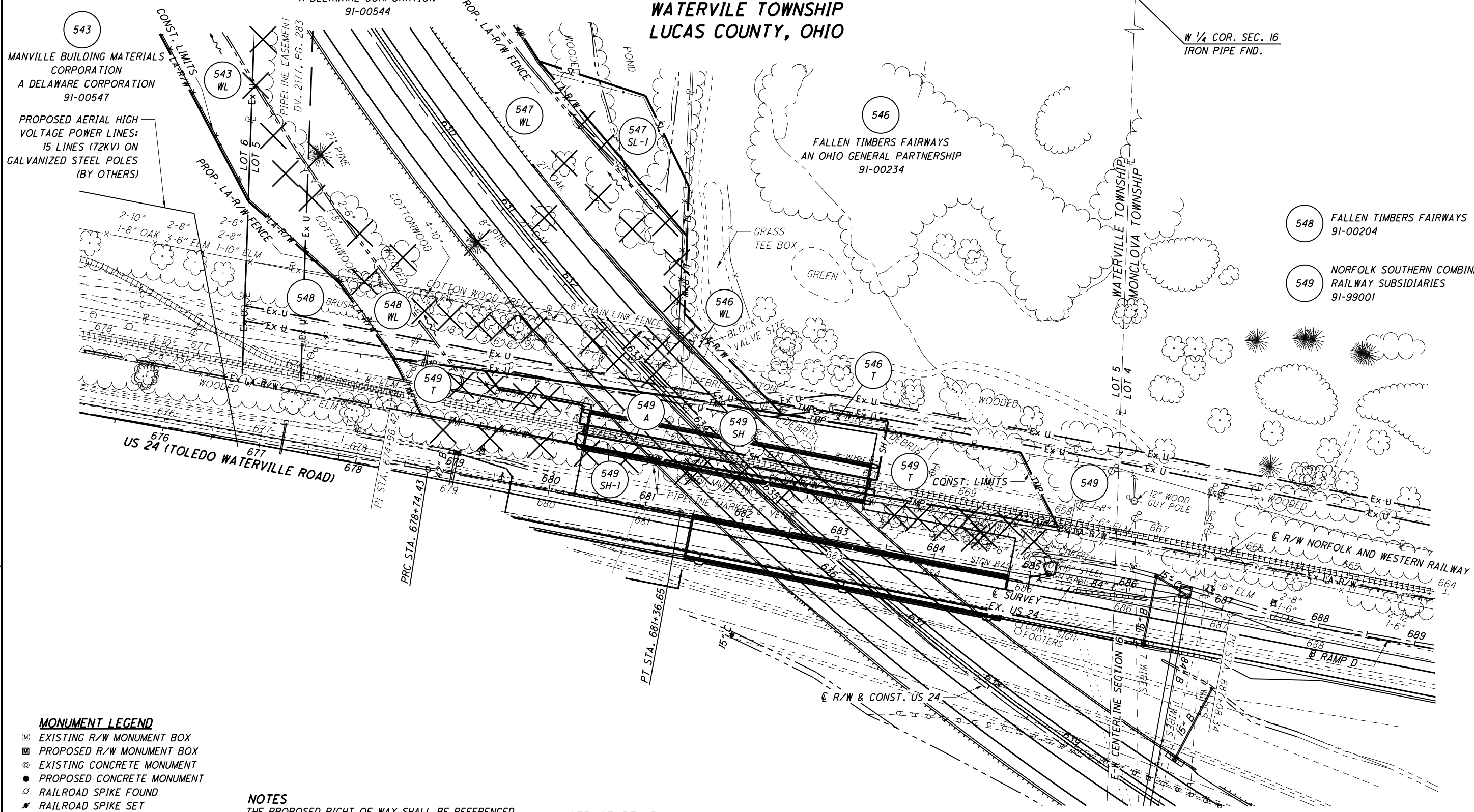
547
MANVILLE SALES CORP.
A DELAWARE CORPORATION
91-00544

546
FALLEN TIMBERS FAIRWAYS
AN OHIO GENERAL PARTNERSHIP
91-00234

548
FALLEN TIMBERS FAIRWAYS
91-00204

549
NORFOLK SOUTHERN COMBINED
RAILWAY SUBSIDIARIES
91-99001

PROPOSED AERIAL HIGH VOLTAGE POWER LINES:
15 LINES (72KV) ON GALVANIZED STEEL POLES (BY OTHERS)



S:\Projects\Projects_K-O\O\HDR\80444\ROW\sheet\20404\RR04(387).dgn 12/19/2012 1:02:14 PM

- MONUMENT LEGEND**
- ◻ EXISTING R/W MONUMENT BOX
 - ◻ PROPOSED R/W MONUMENT BOX
 - EXISTING CONCRETE MONUMENT
 - PROPOSED CONCRETE MONUMENT
 - ✕ RAILROAD SPIKE FOUND
 - ✕ RAILROAD SPIKE SET
 - I.P.F. IRON PIN FOUND
 - I.P.F. IRON PIN FOUND W/ ID CAP
 - I.P.S. IRON PIN SET W/ ID CAP
 - I.P.F. IRON PIPE FOUND
 - I.P.S. IRON PIPE SET
 - ✕ P.K.F. P.K. NAIL FOUND
 - P.K.S. P.K. NAIL SET

NOTES
THE PROPOSED RIGHT OF WAY SHALL BE REFERENCED FROM THE CENTERLINE OF RIGHT OF WAY.

MONUMENTS REFERRED TO AS "IRON PINS SET" ARE 3/4 INCH DIAMETER BY 30 INCH LONG BARS WITH A 1 1/2 INCH DIAMETER ALUMINUM CAP.

△ DENOTES R/W ENCROACHMENT.

- STRUCTURE KEY**
- ◻ RESIDENTIAL
 - ◼ COMMERCIAL
 - ▨ OUT-BUILDING

REV. BY	DATE	DESCRIPTION
JDB	9/18/08	REVISED PROPERTY LINE BETWEEN 547 & 548
JDB	9/17/07	ADDED ORIGINAL LOTS
TCJ	8/2/07	REVISED 549 PARCELS
DATE COMPLETED	AUGUST 18, 2006	

MONUMENT LEGEND

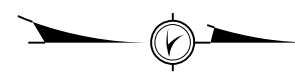
- ⊠ EXISTING R/W MONUMENT BOX
- ⊡ PROPOSED R/W MONUMENT BOX
- ⊙ EXISTING CONCRETE MONUMENT
- PROPOSED CONCRETE MONUMENT
- ✱ RAILROAD SPIKE FOUND
- ✱ RAILROAD SPIKE SET
- I.R.F. IRON PIN FOUND
- ⊙ I.R.F. IRON PIN FOUND W/ ID CAP
- I.R.F. IRON PIN SET W/ ID CAP
- ⊙ I.R.F. IRON PIPE FOUND
- I.R.F. IRON PIPE SET
- P.K.F. P.K. NAIL FOUND
- P.K.F. P.K. NAIL SET

BASIS FOR BEARINGS

ALL BEARINGS SHOWN ARE FOR PROJECT USE ONLY.
 THE BEARINGS SHOWN ARE RELATIVE TO GRID NORTH OF THE OHIO STATE PLANE COORDINATES, NORTH ZONE (3401), NAD 83 (1995 ADJUSTMENT) DATUM, AS ESTABLISHED BY G.P.S. OBSERVATIONS IN AUGUST OF 2004.


NORFOLK SOUTHERN COMBINED RAILWAY SUBSIDIARIES

**T-1-USR
SECTION 16
WATERVILLE TOWNSHIP
LUCAS COUNTY, OHIO**



CURVE 24-22

P.I. STA. 633+07.57
 $\Delta = 59^{\circ}14'23''$ (LT)
 $Dc = 02^{\circ}00'00''$
 $R = 2,864.79'$
 $Ls = 400.00'$
 $\theta s = 04^{\circ}00'00''$
 $LT = 266.73'$
 $ST = 133.40'$
 $x = 399.81'$
 $y = 9.31'$
 $k = 199.97'$
 $p = 2.33'$
 $\Delta c = 51^{\circ}14'23''$ (LT)
 $Lc = 2,561.99'$
 $Ts = 1,830.03'$
 $Es = 433.31'$



PID NO. **20404**

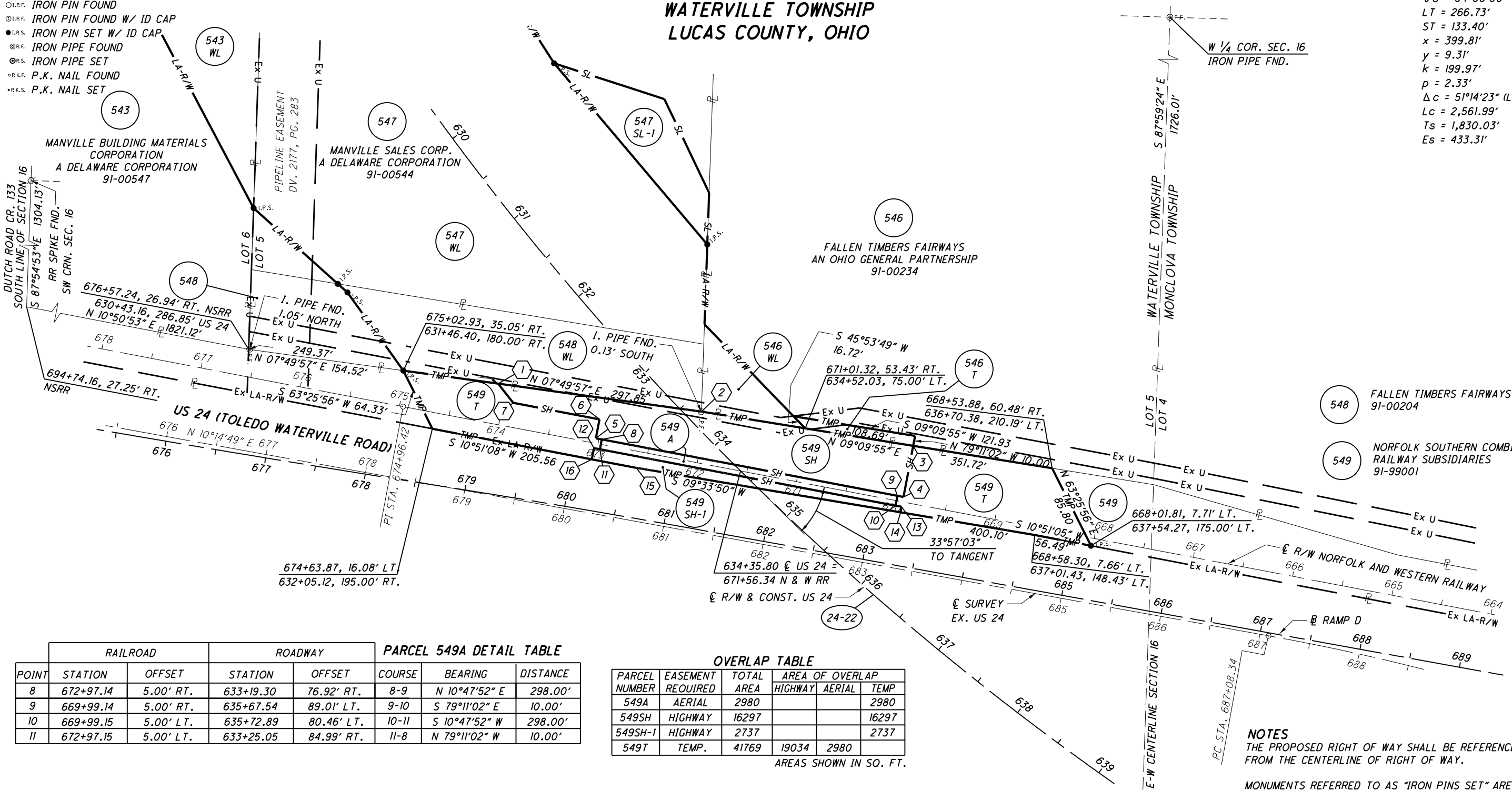
R/W DESIGNER: JDB
 R/W REVIEWER: JLW

RAILROAD PLAT

HEN / LUC - 24-10.42 / 0.00

295/295

388
 388
 1193
 1193



PARCEL 549A DETAIL TABLE

POINT	STATION	OFFSET	STATION	OFFSET	COURSE	BEARING	DISTANCE
8	672+97.14	5.00' RT.	633+19.30	76.92' RT.	8-9	N 10°47'52" E	298.00'
9	669+99.14	5.00' RT.	635+67.54	89.01' LT.	9-10	S 79°11'02" E	10.00'
10	669+99.15	5.00' LT.	635+72.89	80.46' LT.	10-11	S 10°47'52" W	298.00'
11	672+97.15	5.00' LT.	633+25.05	84.99' RT.	11-8	N 79°11'02" W	10.00'

OVERLAP TABLE

PARCEL NUMBER	EASEMENT REQUIRED	TOTAL AREA	AREA OF OVERLAP		
			HIGHWAY	AERIAL	TEMP
549A	AERIAL	2980			2980
549SH	HIGHWAY	16297			16297
549SH-1	HIGHWAY	2737			2737
549T	TEMP.	41769	19034	2980	

AREAS SHOWN IN SQ. FT.

PARCEL 549SH DETAIL TABLE

POINT	STATION	OFFSET	STATION	OFFSET	COURSE	BEARING	DISTANCE
1	674+08.19	39.96' RT.	632+13.38	116.49' RT.	1-2	N 07°49'57" E	203.00'
2	672+05.46	50.46' RT.	633+66.54	13.59' LT.	2-3	N 09°09'55" E	212.42'
3	669+93.13	56.51' RT.	635+44.83	136.05' LT.	3-4	S 79°11'02" E	51.51'
4	669+93.14	5.00' RT.	635+72.84	92.12' LT.	4-5	S 10°47'52" W	310.00'
5	673+03.14	5.00' RT.	633+14.60	80.47' RT.	5-6	N 79°11'02" W	19.07'
6	673+03.14	24.07' RT.	633+03.55	65.14' RT.	6-7	S 10°48'58" W	87.00'
7	673+90.14	24.09' RT.	632+36.43	117.80' RT.	7-1	S 52°06'09" W	24.03'

PARCEL 549SH-1 DETAIL TABLE

POINT	STATION	OFFSET	STATION	OFFSET	COURSE	BEARING	DISTANCE
12	673+03.15	5.00' LT.	633+20.35	88.53' RT.	12-13	N 10°47'52" E	310.00'
13	669+93.15	5.00' LT.	635+78.17	83.56' LT.	13-14	S 79°11'02" E	5.56'
14	669+93.15	10.56' LT.	635+81.13	78.79' LT.	14-15	S 09°33'50" W	265.22'
15	672+58.30	16.28' LT.	633+62.13	71.42' RT.	15-16	S 10°51'08" W	44.85'
16	673+03.15	16.23' LT.	633+26.77	97.60' RT.	16-12	N 79°11'02" W	11.23'

NOTES
 THE PROPOSED RIGHT OF WAY SHALL BE REFERENCED FROM THE CENTERLINE OF RIGHT OF WAY.

MONUMENTS REFERRED TO AS "IRON PINS SET" ARE 3/4 INCH DIAMETER BY 30 INCH LONG BARS WITH A 1 1/2 INCH DIAMETER ALUMINUM CAP.

△ DENOTES R/W ENCROACHMENT.

REV. BY	DATE	DESCRIPTION
JDB	9/18/08	REVISED PROERTY LINE BETWEEN 547 & 548
JDB	9/17/07	ADDED ORIGINAL LOTS
TCJ	7/31/07	UPDATED 549 PARCELS
JDB	2/12/07	UPDATED OVERLAP TABLE
REV. BY	DATE	DESCRIPTION
DATE COMPLETED	AUGUST 18, 2006	

S:\Projects\Projects_K-O\OHDR\80444\ROW\sheets\20404RR05(388).dgn 12/19/2012 1:02:16 PM