

M:\10060 (ODOT D2 GES)\Task 2a - HEN LUC 424 24 PID 83984\dgn\Right of Way\Plan Sheets\83984r101.dgn 8/27/2012 3:03:33 PM tit

UTILITY OWNERS	
TYPE	NAME & ADDRESS
TELEPHONE	CENTURYLINK 122 SOUTH ELIZABETH STREET LIMA, OHIO 45801 (419)226-6120
TELEPHONE	AT&T 130 N. ERIE ST. ROOM 714 TOLEDO, OHIO 43624 (419)245-7304
TELEPHONE	AT&T LONG DISTANCE 5980-G WILCOX PLACE DUBLIN, OHIO 43016 (614)760-8320
GAS	WATERVILLE GAS & OIL 11 N. RIVER RD. WATERVILLE, OHIO 43566 (419)878-4972
GAS	OHIO GAS COMPANY P.O. BOX 528 BRYAN, OHIO 43506 (800)331-7396
GAS	SUBURBAN NATURAL GAS P.O. BOX 130 CYGNET, OHIO 43413-0130 (419)249-5218
WATER	NORTHWESTERN WATER & SEWER P.O. BOX 348 BOWLING GREEN, OHIO 43402 (419)353-2926
ELECTRIC	TRI-CITY RURAL ELECTRIC COOPERTIVE P.O. BOX 100 MALINTA, OHIO 43535 (419)256-7900
ELECTRIC	TOLEDO EDISON COMPANY 711 SUMMIT ST. DEFIANCE, OHIO 43512-3007
ELECTRIC	TOLEDO EDISON COMPANY 6099 ANGOLA RAOD HOLLAND, OHIO 43528 (419)249-5218

NOTES: THE LOCATION OF THE UNDERGROUND UTILITIES SHOWN ON THE PLANS ARE OBTAINED FROM THE OWNER OF THE UTILITIES AS REQUIRED BY SECTION 153.64 O.R.C.

CONVENTIONAL SYMBOLS

County Line	-----	Ditch / Creek (Ex)	-----
Township Line	-----	Ditch / Creek (Pr)	-----
Section Line	-----	Tree Line (Ex)	~~~~~
Corporation Line	----- or -----	Ownership Hook Symbol	Example
Fence Line (Ex)	-----	Property Line Symbol	Example
Center Line	-----	Break Line Symbol	Example
Right of Way (Ex)	----- Ex R/W	Tree (Pr)	Example
Right of Way (Pr)	----- R/W	Tree (Ex)	Example
Standard Highway Ease. (Ex)	----- Ex SH	Shrub (Ex)	Example
Temporary Right of Way	----- TMP	Tree (Remove)	Example
Channel Ease. (Pr)	----- CH	Shrub (Remove)	Example
Utility Ease. (Ex)	----- Ex U	Evergreen (Ex)	Example
Railroad	----- or -----	Evergreen (Remove)	Example
Guardrail (Ex)	----- (Pr)	Stump	Example
Construction Limits	-----	Wetland (Pr)	Example
Edge of Pavement (Ex)	-----	Grass (Pr)	Example
Edge of Pavement (Pr)	-----	Aerial Target	Example
Edge of Shoulder (Ex)	-----	Post (Ex)	Example
Edge of Shoulder (Pr)	-----	Mailbox (Ex)	Example
		Mailbox (Pr)	Example
		Light (Ex)	Example
		Telephone Marker (Ex)	Example
		Fire Hydrant (Ex)	Example
		Water Meter (Ex)	Example
		Water Valve (Ex)	Example
		Utility Valve Unknown (Ex)	Example
		Telephone Pole (Ex)	Example
		Power Pole (Ex)	Example
		Light Pole (Ex)	Example

RIGHT OF WAY LEGEND SHEET HEN-424-12.30 LUC-24-0.00

HENRY COUNTY - LIBERTY TOWNSHIP
SEC. 2, 3, 4, 5, 8, 9 & 10, T-5-N, R-7-E
LUCAS COUNTY - PROVIDENCE TOWNSHIP
SEC. 4, 5, 6, 26, 32, 33, 34, 35 T-5 & 6-N, R-9-E
SOUTH MANOR TRACT, TEBAULT TRACT
WATERVILLE TOWNSHIP & CITY OF WATERVILLE
McNABB TRACT
SEC. 18, 19, & 24 T-6 N, R-9-E
RIVER TRACTS 31 THRU 43 T-1-N, USR

LEGEND

WD = WARRANTY DEED
SH = STANDARD HIGHWAY EASEMENT
SL = SLOPE EASEMENT
CH = CHANNEL EASEMENT
PR = PROPERTY RIGHT
T = TEMPORARY

INDEX OF SHEETS:

LEGEND SHEET 1
CENTERLINE PLAT 2-6
PROPERTY MAP 7-16
SUMMARY OF ADDITIONAL R/W 17-42, 42A
R/W DETAIL 43-57, 57A, 57B, 58-128, 128A

STRUCTURE KEY

- RESIDENTIAL
- COMMERCIAL
- OUT-BUILDING

I, Kenneth E. Ducat, P. S. have conducted a survey of the existing conditions for The Ohio Department of Transportation on March, 2011. The results of that survey are contained herein.

The horizontal coordinates expressed herein are based on the Ohio State Plane Coordinates system NAD 83, North Zone using 2007 adjustment, by ties to the ODOT CORS network using stations, OHFN. The Project Adjustment Factor used for this project is 1.000068735 Henry County and 1.0000647 Lucas County.

As a part of this project I have reestablished the locations of the existing property lines and centerline of existing Right of Way for property takes contained herein.

All of my work contained herein was conducted in accordance with Ohio Administrative Code 4733-37 commonly known as "A Minimum Standards for Boundary Surveys in the State of Ohio" unless noted.

The words I and my as used herein are to mean either myself or someone working under my direct supervision.

Kenneth E. Ducat
Kenneth E. Ducat, Professional Land Surveyor No. 6783,

Date: 8/29/2012

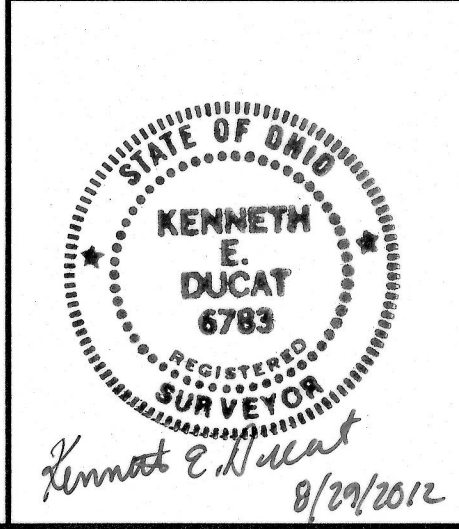
PROJECT DESCRIPTION
TWO LANE RESURFACING WITH PAVEMENT, GUARDRAIL AND DRAINAGE REPAIRS AS NEEDED ON SR 424 FROM THE CITY OF NAPOLEAN LINE TO TR 10 AND US 24 FROM THE HENRY COUNTY LINE TO 2476 FEET WEST OF DUTCH ROAD.

PROJECT CONTROL
STATE PLANE GRID NORTH ZONE (NAD 83, NSRS 2007)
PROJECT ADJUSTMENT FACTOR 1.000068735 HENRY COUNTY,
1.0000647 LUCAS COUNTY

PLANS PREPARED BY:
FIRM NAME : DGL CONSULTING ENGINEERS
R/W DESIGNER: STEVE ANELLO & TERESA TUCKER
R/W REVIEWER: KEN DUCAT
FIELD REVIEWER: KEN DUCAT
PRELIMINARY FIELD REVIEW DATE: 12/5/2011
TRACINGS FIELD REVIEW DATE: _____
OWNERSHIP UPDATED BY: JUSTIN LEU
DATE COMPLETED: 12/5/2011
PLAN COMPLETION DATE: 6/11/2012

UTILITY OWNERS	
TYPE	NAME & ADDRESS
CABLE TV	BUCKEYE CABLE SYSTEMS 4818 ANGOLA RD. TOLEDO, OHIO 43615 (419)724-9820
CABLE TV	CABLEVISION TIME WARNER CABLE 3760 INTERCHANGE DR. COLUMBUS, OHIO 43204 (614)255-6349
CABLE TV	FRONTIER COMMUNICATIONS OF MICHIGAN 109 RANDOLPH ST. BROOKLYN, MICHIGAN 49230 (517)592-0246
CABLE TV	FRONTIER 1300 COLUMBUS-SANDUSKY RD. N. MARION, OHIO 43302 (740)383-0686
CABLE TV	FRONTIER WIRELESS 26935 NORTHWEST HIGHWAY SUITE 100 SOUTHFIELD, MICHIGAN 48034 (248)915-3560

SURVEYORS SEAL



FEDERAL PROJECT NO. E120 (232)
 PID NO. 83984
 CALCULATED
 CHECKED
RIGHT OF WAY LEGEND SHEET
 HEN-424-12.30
 LUC-24-0.00
 1 / 128
 99
 230

HEN-424-12.30

T-5-N, R-7-E
SECTIONS 7, 8 & 18
LIBERTY TOWNSHIP
HENRY COUNTY, OHIO

SETTING OF ALL MONUMENTS SHALL BE PERFORMED BY A SURVEYOR REGISTERED IN THE STATE OF OHIO. THE MONUMENT ASSEMBLIES AND REFERENCE MONUMENTS WILL BE INSTALLED BY THE CONTRACTOR AT THE TIME OF CONSTRUCTION. THE IRON PIN AND CAP (WHEN REQUIRED) ARE TO BE INSTALLED BY THE CONTRACTOR'S SURVEYOR.

CHANGES OR ALTERATIONS TO THE LOCATION OF ANY MONUMENTS SHOWN IN THIS TABLE, REQUIRE PRIOR APPROVAL FROM THE DISTRICT REAL ESTATE ADMINISTRATOR OF THE OHIO DEPARTMENT OF TRANSPORTATION. IN THE EVENT THAT CHANGES OR ALTERATIONS ARE APPROVED, A REVISED CENTERLINE PLAT WITH THE NEW LOCATIONS SHALL BE RECORDED IN THE APPLICABLE COUNTY RECORDS AND THE OHIO DEPARTMENT OF TRANSPORTATION. SPECIFICATIONS FOR MONUMENT ASSEMBLIES, REFERENCE MONUMENTS AND RIGHT OF WAY MONUMENTS ARE SHOWN ON STANDARD CONSTRUCTION DRAWING RM-1.1.

MONUMENT LEGEND

- ☒ EXISTING R/W MONUMENT BOX
- ☒ PROPOSED R/W MONUMENT BOX
- ⊙ EXISTING CONCRETE MONUMENT
- PROPOSED MAGNETIZED SPIKE
- ✂ RAILROAD SPIKE FOUND
- ✂ RAILROAD SPIKE SET
- IRON PIN FOUND
- IRON PIN FOUND W/ ID CAP
- IRON PIN SET W/ ID CAP
- IRON PIPE FOUND
- IRON PIPE SET
- P.K. NAIL FOUND
- P.K. NAIL SET

CURVE A

P.I. = 630+70.02
D = 49°39'54" (RT)
Dc = 01°30'00"
R = 3819.72'
T = 1767.59'
L = 3,311.00'
E = 389.15'
Ch = 3208.31'
C.B. = N 86°45'27" E

CURVE B

P.I. = 664+28.81
D = 38°04'24" (LT)
Dc = 01°30'00"
R = 3819.72'
T = 1317.97'
L = 2538.22'
E = 220.99'
Ch = 2491.78'
C.B. = S 87°26'48" E

CURVE C

P.I. = 690+59.87
D = 02°56'20" (RT)
Dc = 00°15'00"
R = 22918.32'
T = 587.91'
L = 1175.56'
E = 7.54'
Ch = 1175.43'
C.B. = N 74°59'10" E

CURVE D
P.I. = 710+20.17
D = 01°11'16" (LT)
Dc = 00°10'00"
R = 34377.48'
T = 356.37'
L = 712.71'
E = 1.85'
Ch = 712.70'
C.B. = N 75°51'42" E

SET MONUMENTATION			
STATION	OFFSET	STATE PLANE COORDINATES	
CL R/W		NORTHING	EASTING
646+13.44	0.00' (PT)	639018.487	1533327.881
651+10.84	0.00' (PC)	638835.472	1533790.360
676+49.06	0.00' (PT)	638724.471	1536279.490
684+71.96	0.00' (PC)	638957.339	1537068.513
696+47.52	0.00' (PT)	639262.416	1538203.742
706+63.80	0.00' (PC)	639500.411	1539191.696
713+76.51	0.00' (PT)	639674.485	1539882.758
729+36.28	0.00' (PC)	640071.107	1541391.138
735+35.35	0.00' (PT)	640253.423	1541961.463
739+00.56	0.00' (PC)	640382.646	1542303.029
752+62.55	0.00' (PT)	640549.468	1543641.775
756+78.34	0.00' (PC)	640502.281	1544054.854
768+77.13	0.00' (PT)	640491.363	1545251.322

NOTE: SET 3/8" x 4" MAGNETIC SPIKE

PROJECT CONTROL

STATE PLANE GRID NORTH ZONE (NAD83)
PROJECT ADJUSTMENT FACTOR 1.000068735

CURVE E
P.I. = 732+36.08
D = 05°59'27" (LT)
Dc = 01°00'00"
R = 5729.58'
T = 299.81'
L = 599.07'
E = 7.84'
Ch = 598.80'
C.B. = N 72°16'21" E

CURVE F
P.I. = 762+79.93
D = 11°59'16" (LT)
Dc = 01°00'00"
R = 5729.58'
T = 601.59'
L = 1361.98'
E = 31.50'
C = 1196.60'
C.B. = S 89°28'38" E

CURVE G
P.I. = 745+94.68
D = 27°14'23" (RT)
Dc = 02°00'00"
R = 2864.79'
T = 694.12'
L = 1361.98'
E = 82.89'
C = 1349.19'
C.B. = N 82°53'49" E

NOTES
ALL EXISTING AND PROPOSED RIGHT OF WAY SHALL BE REFERENCED FROM THE CENTERLINE OF RIGHT OF WAY AND CONSTRUCTION.

NOTE: THE EXISTING R/W WIDTH AND LOCATION WERE DETERMINED USING DOCUMENTATION OBTAINED FROM O.D.O.T. DISTRICT 2, THE HENRY COUNTY ENGINEER'S OFFICE AND THE HENRY COUNTY RECORDER'S OFFICE.

O.D.O.T. PLANS:
HEN-24-(0.00-8.63)

BASIS FOR BEARINGS:

ALL BEARINGS SHOWN ARE FOR PROJECT USE ONLY. THE BEARINGS SHOWN ARE RELATIVE TO GRID NORTH OF THE OHIO STATE PLANE COORDINATES, NORTH ZONE NAD 83 (2007 ADJUSTMENT) DATUM, AS ESTABLISHED BY G.P.S. OBSERVATIONS IN MARCH OF 2011.

NOTES

SECTION LINE DATA IS BASED ON RECORD INFORMATION. NO FIELD LOCATIONS OF SECTION CORNERS WERE COLLECTED. ALL DATA IS MEANT FOR ORIENTATION PURPOSES ONLY.

I, Kenneth E. Ducat, P. S. have conducted a survey of the existing conditions for the Ohio Department of Transportation on March, 2011. The results of that survey are contained herein.

The horizontal coordinates expressed herein are based on the Ohio State Plane Coordinate System, North Zone on NAD 83, 2007, datum by GPS observations to the ODOT CORS network using station OHFN in January, 2009. The Project Coordinates (US Survey Feet) are relative to State Plane Grid Coordinates US Survey Feet to by a Project Adjustment Factor multiplier of 1.000068735, Henry County and 1.0000647, Lucas County.

As a part of this project I have reestablished the locations of the existing property lines and centerline of existing Right of Way for property takes contained herein.

All of my work contained herein was conducted in accordance with Ohio Administrative Code, 4733-37 commonly known as "A Minimum Standards for Boundary Surveys in the State of Ohio" unless noted.

The words I and my as used herein are to mean either myself or someone working under my direct supervision.

Kenneth E. Ducat, Professional Land Surveyor No. 6783, Date:

I, J - NOT ON LINE. SUPPOSED TO BE P.O.L.

REF	STATION	OFFSET	DESCRIPTION	STATE PLANE COORDINATES
	€ R/W			NORTHING EASTING
A	613+02.65	0.11' RT.	MAG & WASHER FOUND	638837.033 1530124.929
B	619+99.56	0.52' LT.	MAG & WASHER FOUND	639107.849 1530766.395
C	640+59.60	0.68' RT.	MAG & WASHER FOUND	639183.778 1532799.776
D	646+13.44	0.00'	MAG & WASHER FOUND	639018.487 1533327.881
E	674+00.41	1.26' LT.	MAG & WASHER FOUND	638662.960 1536038.671
F	676+49.59	0.00'	MAG & WASHER FOUND	638724.620 1536279.994
G	690+59.87	0.00'	MAG & WASHER FOUND	639124.738 1537632.222
H	710+20.17	0.00'	IRON PIN FOUND IN MON BOX	639583.866 1539538.129
*I	717+19.76	0.08' RT	IRON PIN FOUND IN MON BOX	639761.693 1540214.715
*J	722+44.95	0.03' LT.	1" IRON PIN FOUND IN MON BOX	639895.357 1540722.565
K	729+16.80	0.04' LT.	IRON PIN FOUND IN MON BOX	640066.190 1541372.293
L	732+36.08	0.00'	RAILROAD SPIKE FOUND	640147.343 1541681.070
M	737+25.71	0.00'	1/2" IRON PIN FOUND BENT EASTERLY	640320.776 1542139.493
N	756+78.34	0.00'	MAG NAIL SET	640546.277 1544160.995
O	775+08.51	0.00'	IRON PIN FOUND IN MONBOX	640585.538 1545985.555

NOTE: * DID NOT HOLD POINT FOR ALIGNMENT

RECEIVED _____, 20____
RECORDED _____, 20____
BOOK _____ PAGE _____
COUNTY RECORDER

SURVEYORS SEAL

STATE OF OHIO

KENNETH E. DUCAT

6783

REGISTERED SURVEYOR

SIGNED: *Kenneth E. Ducat*
DATE: 8/29/2012

M:\10660 (ODOT D2 GES)\Task 2a - HEN LUC 424 24 PID 83984.dgn\right of Way\83984-rc01.dgn 8/24/2012 2:10:14 PM tit

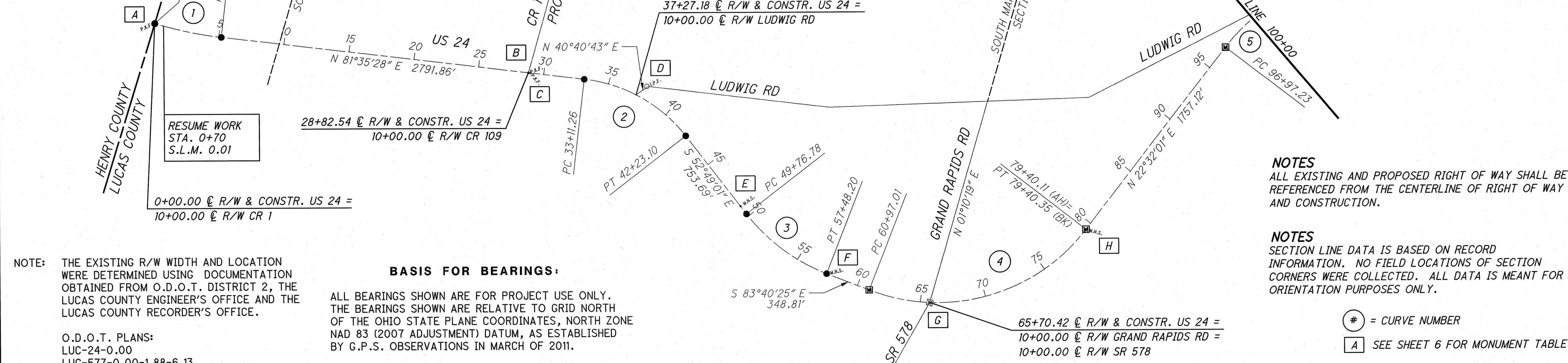
LUC-24-0.00

T-5-N, R-9-E
SECTIONS 5 & 6
SOUTH MANOR TRACT
PROVIDENCE TOWNSHIP
LUCAS COUNTY, OHIO

CURVE 3 P.I. = 53+72.09 D = 30°51'24" (LT) Dc = 04°00'00" R = 1432.40' T = 395.31' L = 771.42' E = 53.55' Ch = 762.13' C.B. = S 68°14'43" E	CURVE 4 P.I. = 71+71.48 D = 73°47'34" (LT) Dc = 04°00'11.5" R = 1431.25' T = 1074.47' L = 1843.34' E = 358.43' Ch = 1718.56' C.B. = N 59°25'48" E
---	---

CURVE 1 P.I. = 2+60.41 D = 10°23'17" (LT) Dc = 02°00'00" R = 2864.79' T = 260.41' L = 519.40' E = 11.81' Ch = 518.69' C.B. = N 86°47'07" E	CURVE 2 P.I. = 37+92.86 D = 45°35'30" (RT) Dc = 05°00'00" R = 1145.92' T = 481.60' L = 911.84' E = 97.09' Ch = 887.97' C.B. = S 75°36'46" E
--	---

- MONUMENT LEGEND**
- ☐ EXISTING R/W MONUMENT BOX
 - ▣ PROPOSED R/W MONUMENT BOX
 - EXISTING CONCRETE MONUMENT
 - PROPOSED MAGNETIZED SPIKE
 - ✕ RAILROAD SPIKE FOUND
 - ✕ RAILROAD SPIKE SET
 - L.P.F. IRON PIN FOUND
 - L.P.S. IRON PIN SET W/ ID CAP
 - L.R.S. IRON PIPE FOUND
 - L.R.S. IRON PIPE SET
 - P.K.F. P.K. NAIL FOUND
 - P.K.S. P.K. NAIL SET



NOTE: THE EXISTING R/W WIDTH AND LOCATION WERE DETERMINED USING DOCUMENTATION OBTAINED FROM O.D.O.T. DISTRICT 2, THE LUCAS COUNTY ENGINEER'S OFFICE AND THE LUCAS COUNTY RECORDER'S OFFICE.

O.D.O.T. PLANS:
LUC-24-0.00
LUC-577-0.00-1.88-6.13

BASIS FOR BEARINGS:

ALL BEARINGS SHOWN ARE FOR PROJECT USE ONLY. THE BEARINGS SHOWN ARE RELATIVE TO GRID NORTH OF THE OHIO STATE PLANE COORDINATES, NORTH ZONE NAD 83 (2007 ADJUSTMENT) DATUM, AS ESTABLISHED BY G.P.S. OBSERVATIONS IN MARCH OF 2011.

NOTES

ALL EXISTING AND PROPOSED RIGHT OF WAY SHALL BE REFERENCED FROM THE CENTERLINE OF RIGHT OF WAY AND CONSTRUCTION.

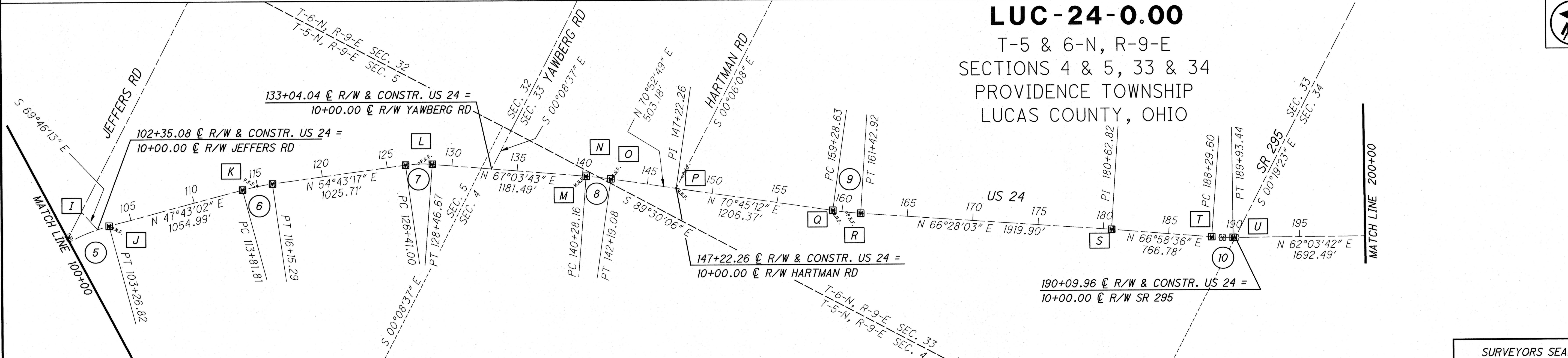
NOTES

SECTION LINE DATA IS BASED ON RECORD INFORMATION. NO FIELD LOCATIONS OF SECTION CORNERS WERE COLLECTED. ALL DATA IS MEANT FOR ORIENTATION PURPOSES ONLY.

- ⊙ = CURVE NUMBER
- ⓐ SEE SHEET 6 FOR MONUMENT TABLE

LUC-24-0.00

T-5 & 6-N, R-9-E
SECTIONS 4 & 5, 33 & 34
PROVIDENCE TOWNSHIP
LUCAS COUNTY, OHIO



CURVE 5 P.I. = 100+17.19 D = 25°11'01" (RT) Dc = 04°00'00" R = 1432.40' T = 319.96' L = 629.59' E = 35.30' Ch = 624.54' C.B. = N 35°07'32" E	CURVE 6 P.I. = 114+98.69 D = 07°00'15" (RT) Dc = 03°00'00" R = 1909.86' T = 116.88' L = 233.48' E = 3.57' Ch = 233.33' C.B. = N 51°13'10" E	CURVE 7 P.I. = 127+44.24 D = 12°20'25" (RT) Dc = 06°00'00" R = 954.93' T = 103.24' L = 205.67' E = 5.56' Ch = 205.28' C.B. = N 60°53'30" E	CURVE 8 P.I. = 141+23.66 D = 03°49'06" (RT) Dc = 02°00'00" R = 2864.79' T = 95.49' L = 190.92' E = 1.59' Ch = 190.88' C.B. = N 68°58'16" E	CURVE 9 P.I. = 160+35.82 D = 04°17'09" (LT) Dc = 02°00'00" R = 2864.79' T = 107.20' L = 214.29' E = 2.00' Ch = 214.24' C.B. = N 68°36'38" E	CURVE 10 P.I. = 189+11.57 D = 04°54'54" (LT) Dc = 03°00'00" R = 1909.86' T = 81.97' L = 163.84' E = 1.76' Ch = 163.79' C.B. = N 64°31'09" E
--	---	--	--	---	---

PROJECT CONTROL

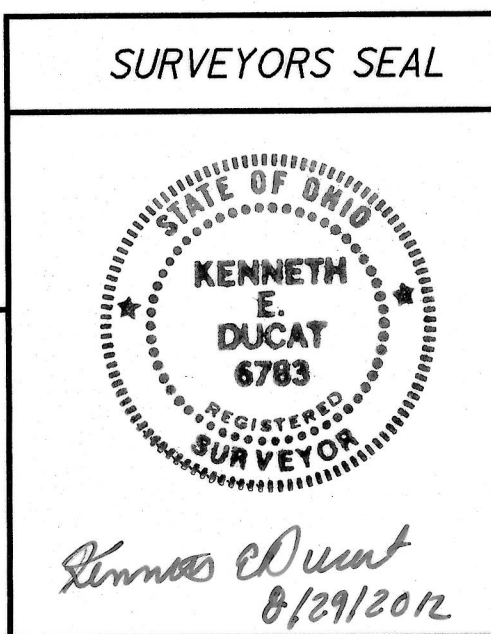
STATE PLANE GRID NORTH ZONE (NAD83)
PROJECT ADJUSTMENT FACTOR 1.0000647

RECEIVED _____, 20____

RECORDED _____, 20____

BOOK _____ PAGE _____

COUNTY RECORDER



HEN-424-12.30
LUC-24-0.00
CENTERLINE PLAT (2 OF 5)
PID NO. 83984
R/W DESIGNER TLT
R/W REVIEWER KED
3 / 128
101 / 230

M:\10060 (ODOT D2 GES)\Task 2a - HEN LUC 424 24 PID 83984.dgn Right of Way\83984\c02.dgn 8/27/2012 2:57:27 PM tit

MONUMENT LEGEND

- EXISTING R/W MONUMENT BOX
- PROPOSED R/W MONUMENT BOX
- EXISTING CONCRETE MONUMENT
- PROPOSED MAGNETIZED SPIKE
- RAILROAD SPIKE FOUND
- ✂ RAILROAD SPIKE SET
- I.P.F. IRON PIN FOUND
- I.P.F. IRON PIN FOUND W/ ID CAP
- I.P.S. IRON PIN SET W/ ID CAP
- I.P.F. IRON PIPE FOUND
- I.P.S. IRON PIPE SET
- P.K.F. P.K. NAIL FOUND
- P.K.S. P.K. NAIL SET

CURVE 11
 P.I. = 207+42.79
 D = 02°16'27" (RT)
 Dc = 02°00'00"
 R = 2864.79'
 T = 56.86'
 L = 113.71'
 E = 0.56'
 Ch = 113.71'
 C.B. = N 63°11'56" E

CURVE 12
 P.I. = 216+06.67
 D = 03°25'04" (LT)
 Dc = 02°00'00"
 R = 2864.79'
 T = 85.47'
 L = 170.88'
 E = 1.27'
 Ch = 170.86'
 C.B. = N 62°37'38" E

CURVE 13
 P.I. = 237+33.56
 D = 02°47'49" (LT)
 Dc = 02°00'00"
 R = 2864.79'
 T = 69.94'
 L = 139.85'
 E = 0.85'
 Ch = 139.84'
 C.B. = N 59°31'11" E

CURVE 14
 P.I. = 258+83.95
 D = 03°58'18" (LT)
 Dc = 02°00'00"
 R = 2864.79'
 T = 99.33'
 L = 198.58'
 E = 1.72'
 Ch = 198.54'
 C.B. = N 56°07'28" E

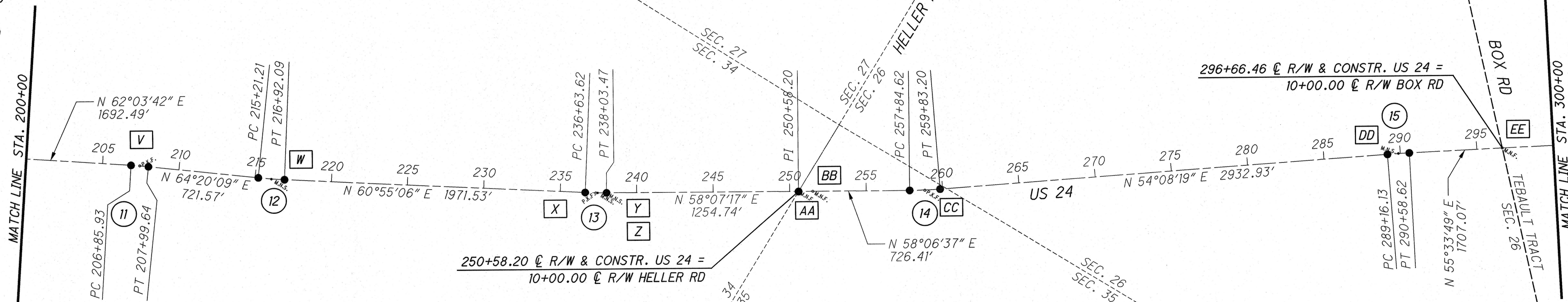
CURVE 15
 P.I. = 289+87.38
 D = 01°25'30" (RT)
 Dc = 01°00'00"
 R = 5,729.58'
 T = 71.25'
 L = 142.49'
 E = 0.44'
 Ch = 142.49'
 C.B. = N 54°51'04" E

PROJECT CONTROL

STATE PLANE GRID NORTH ZONE (NAD83)
 PROJECT ADJUSTMENT FACTOR 1.0000647

LUC-24-0.00

T-6-N, R-9-E
 SECTIONS 26, 34 & 35
 TEBAULT TRACT
 PROVIDENCE TOWNSHIP
 LUCAS COUNTY, OHIO



NOTE: THE EXISTING R/W WIDTH AND LOCATION WERE DETERMINED USING DOCUMENTATION OBTAINED FROM O.D.O.T. DISTRICT 2, THE LUCAS COUNTY ENGINEER'S OFFICE AND THE LUCAS COUNTY RECORDER'S OFFICE.

O.D.O.T. PLANS:
 LUC-24-0.00
 LUC-577-0.00-1.88-6.13

BASIS FOR BEARINGS:

ALL BEARINGS SHOWN ARE FOR PROJECT USE ONLY. THE BEARINGS SHOWN ARE RELATIVE TO GRID NORTH OF THE OHIO STATE PLANE COORDINATES, NORTH ZONE NAD 83 (2007 ADJUSTMENT) DATUM, AS ESTABLISHED BY G.P.S. OBSERVATIONS IN MARCH OF 2011.

NOTES

ALL EXISTING AND PROPOSED RIGHT OF WAY SHALL BE REFERENCED FROM THE CENTERLINE OF RIGHT OF WAY AND CONSTRUCTION.

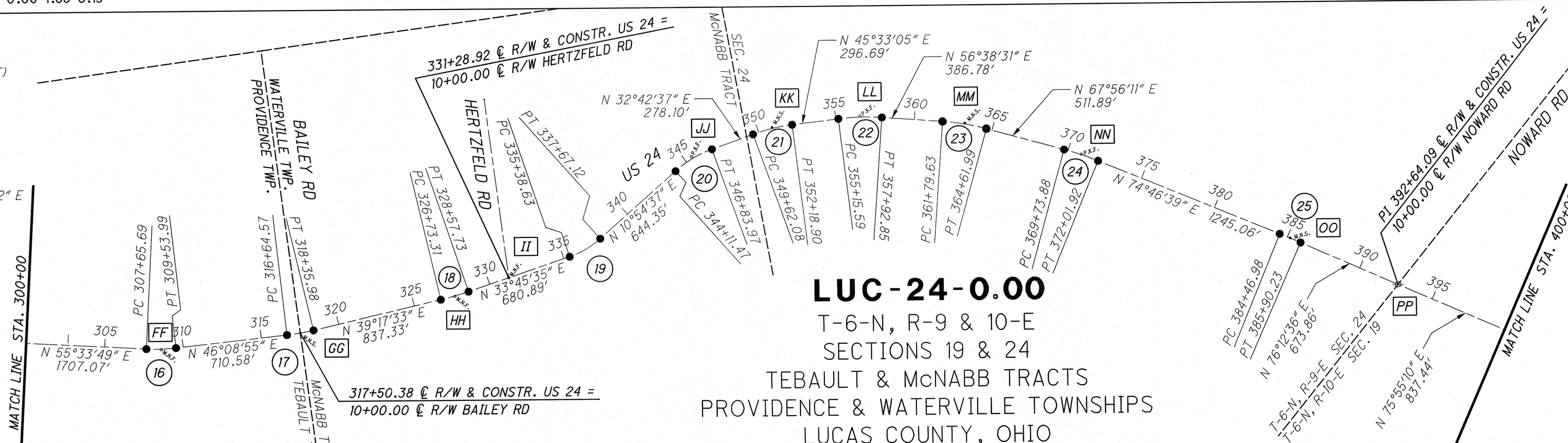
NOTES

SECTION LINE DATA IS BASED ON RECORD INFORMATION. NO FIELD LOCATIONS OF SECTION CORNERS WERE COLLECTED. ALL DATA IS MEANT FOR ORIENTATION PURPOSES ONLY.

⊙ = CURVE NUMBER

⊠ SEE SHEET 6 FOR MONUMENT TABLE

CURVE 16
 P.I. = 308+60.05
 D = 09°24'53" (LT)
 Dc = 05°00'00"
 R = 1145.92'
 T = 94.36'
 L = 188.30'
 E = 3.88'
 Ch = 188.09'
 C.B. = N 50°51'22" E



LUC-24-0.00

T-6-N, R-9 & 10-E
 SECTIONS 19 & 24
 TEBAULT & McNABB TRACTS
 PROVIDENCE & WATERVILLE TOWNSHIPS
 LUCAS COUNTY, OHIO

CURVE 25
 P.I. = 385+18.61
 D = 01°25'57" (RT)
 Dc = 01°00'00"
 R = 5,729.58'
 T = 71.63'
 L = 143.24'
 E = 0.45'
 Ch = 143.24'
 C.B. = N 75°29'38" E

CURVE 17
 P.I. = 317+50.37
 D = 06°51'23" (LT)
 Dc = 04°00'00"
 R = 1432.40'
 T = 85.81'
 L = 171.41'
 E = 2.57'
 Ch = 171.31'
 C.B. = N 42°43'14" E

CURVE 18
 P.I. = 327+65.59
 D = 05°31'58" (LT)
 Dc = 03°00'00"
 R = 1909.86'
 T = 92.28'
 L = 184.42'
 E = 2.23'
 Ch = 184.35'
 C.B. = N 36°31'34" E

CURVE 19
 P.I. = 336+54.41
 D = 22°50'58" (LT)
 Dc = 10°00'00"
 R = 572.96'
 T = 115.79'
 L = 228.50'
 E = 11.58'
 Ch = 226.98'
 C.B. = N 22°20'06" E

CURVE 20
 P.I. = 345+49.39
 D = 21°48'00" (RT)
 Dc = 08°00'00"
 R = 716.20'
 T = 137.92'
 L = 272.50'
 E = 13.16'
 Ch = 270.86'
 C.B. = N 21°48'37" E

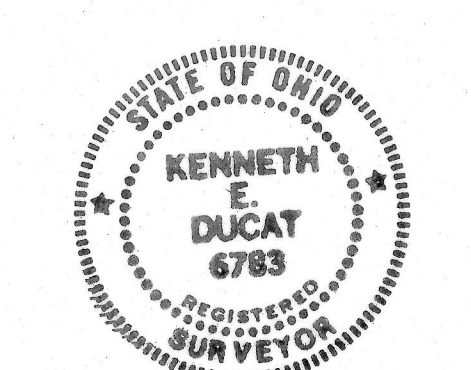
CURVE 21
 P.I. = 350+91.03
 D = 12°50'28" (RT)
 Dc = 05°00'00"
 R = 1145.92'
 T = 128.95'
 L = 256.82'
 E = 7.23'
 Ch = 256.29'
 C.B. = N 39°07'51" E

CURVE 22
 P.I. = 356+54.66
 D = 11°05'25" (RT)
 Dc = 04°00'00"
 R = 1432.40'
 T = 139.06'
 L = 277.26'
 E = 6.73'
 Ch = 276.83'
 C.B. = N 51°05'48" E

CURVE 23
 P.I. = 363+21.27
 D = 11°17'40" (RT)
 Dc = 04°00'00"
 R = 1432.40'
 T = 141.64'
 L = 282.36'
 E = 6.99'
 Ch = 281.91'
 C.B. = N 62°17'21" E

CURVE 24
 P.I. = 370+88.04
 D = 06°50'29" (RT)
 Dc = 03°00'00"
 R = 1909.86'
 T = 114.16'
 L = 228.04'
 E = 3.41'
 Ch = 227.91'
 C.B. = N 71°21'25" E

SURVEYORS SEAL



RECEIVED _____, 20____
 RECORDED _____, 20____
 BOOK _____ PAGE _____
 COUNTY RECORDER

Kenneth E. Ducat
 8/29/2012

HORIZONTAL SCALE IN FEET
 0 200 400 800
 PID NO. **83984**
 R/W DESIGNER TLT
 R/W REVIEWER KED
CENTERLINE PLAT (3 OF 5)
 HEN-424-12.30
 LUC-24-0.00
 4 / 128
 102
 230

8/27/2012 2:59:13 PM tlt
 M:\10060 (ODOT D2 GES)\Task 2a - HEN LUC 424 24 PID 83984\dgn\Right of Way\83984rco3.dgn

MONUMENT LEGEND

- EXISTING R/W MONUMENT BOX
- PROPOSED R/W MONUMENT BOX
- EXISTING CONCRETE MONUMENT
- PROPOSED MAGNETIZED SPIKE
- RAILROAD SPIKE FOUND
- RAILROAD SPIKE SET
- IRON PIN FOUND
- IRON PIN FOUND W/ ID CAP
- IRON PIN SET W/ ID CAP
- IRON PIPE FOUND
- IRON PIPE SET
- P.K. NAIL FOUND
- P.K. NAIL SET

CURVE 38
 P.I. = 604+62.09
 D = 28°30'26" (RT)
 Dc = 02°45'00"
 R = 2083.48'
 T = 529.28'
 L = 1036.63'
 E = 66.18'
 Ch = 1025.97'
 C.B. = N 09°05'02" E

CURVE 39
 P.I. = 621+67.89
 D = 26°38'00" (LT)
 Dc = 02°30'00"
 R = 2291.83'
 T = 542.47'
 L = 1065.33'
 E = 63.33'
 Ch = 1055.77'
 C.B. = N 10°01'15" E

SET MONUMENTATION

NOTE: SET 3/8" x 4" MAGNETIZED SPIKES EXCEPT STA. 60+96.15 TO STA. 189+93.44 SET STANDARD MONUMENT ASSEMBLY.

STATION	OFFSET	STATE PLANE	COORDINATES
CL R/W		NORTHING	EASTING
5+19.40	0.00' (PT)	640741.282	1589673.030
33+11.26	0.00' (PC)	641149.523	1592434.701
42+23.10	0.00' (PT)	640928.901	1593294.770
49+76.78	0.00' (PC)	640473.431	1593895.200
57+48.20	0.00' (PT)	640190.979	1594603.004
60+97.01	0.00' (PC)	640193.964	1595052.958
79+40.11AH	0.00' (PT)	641068.005	1596532.552

CURVE 40
 P.I. = 658+70.41
 D = 13°30'36" (RT)
 Dc = 01°15'00"
 R = 4583.66'
 T = 542.92'
 L = 1080.80'
 E = 32.04'
 Ch = 1078.30'
 C.B. = N 3°27'33" E

LUC-24-0.00

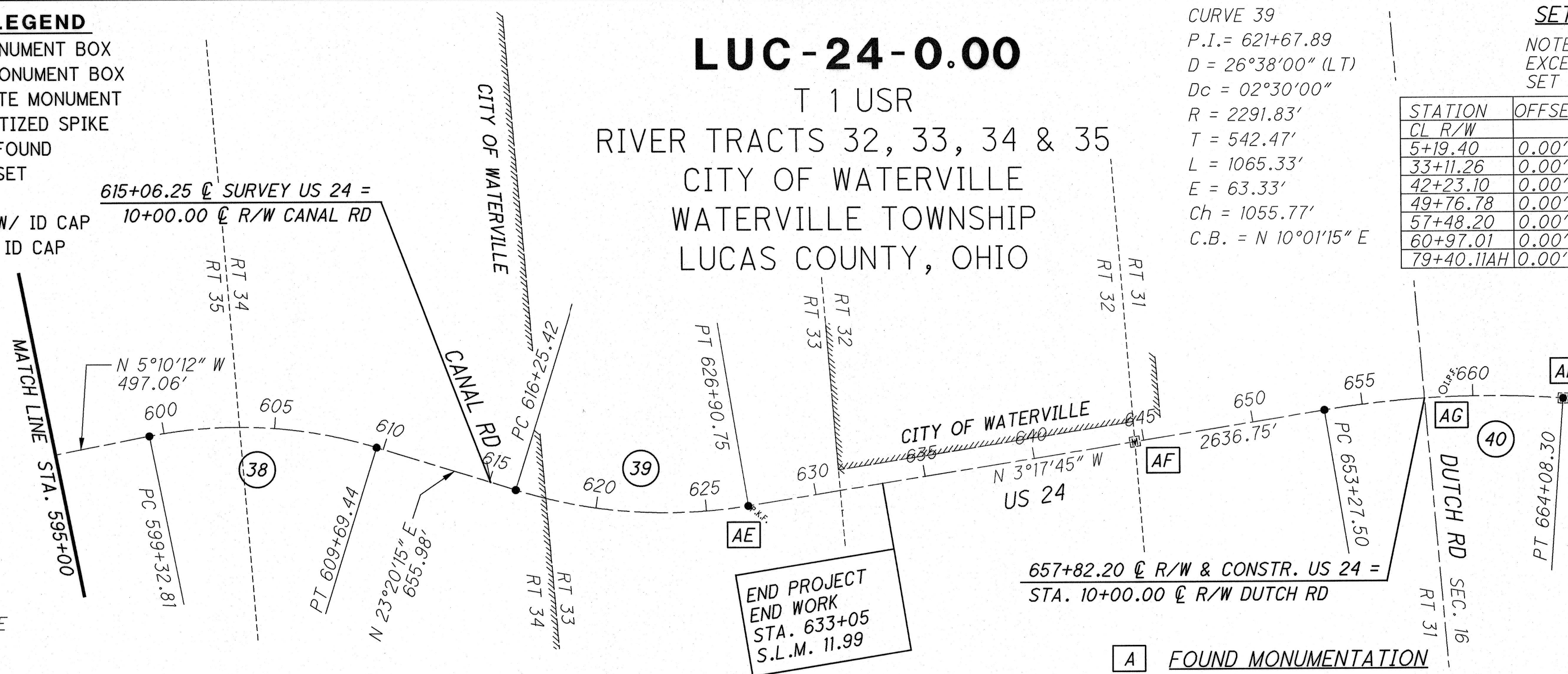
T 1 USR

RIVER TRACTS 32, 33, 34 & 35

CITY OF WATERVILLE

WATERVILLE TOWNSHIP

LUCAS COUNTY, OHIO



A FOUND MONUMENTATION

REF	STATION € R/W	OFFSET	DESCRIPTION	STATE PLANE COORDINATES	
				NORTHING	EASTING
A	00+00.00	0.38' LT.	PK & WASHER FOUND	640712.575	1589155.203
B	28+82.57	0.17' LT.	PK NAIL FOUND	641087.008	1592010.624
*C	28+97.51	0.03' LT.	PK NAIL FOUND	641088.997	1592025.432
D	37+92.86	0.00' (PI)	2" IRON PIN FOUND	641219.946	1592911.097
E	49+01.67	0.00'	MAG NAIL SET	640518.826	1593835.358
F	57+48.20	0.00'	MAG NAIL SET	640190.979	1594603.004
G	65+70.40	0.00' RT	3/4" IRON PIN FOUND IN MON BOX	640178.355	1595420.204
H	79+41.31	0.00'	MAG NAIL SET	641027.638	1596429.722
I	100+17.19	0.00' (PI)	1/2" IRON PIN FOUND IN MON BOX	642944.914	1597225.204
J	103+26.67	0.07' LT.	MAG & WASHER FOUND	643160.011	1597461.845
K	114+98.69	0.00' (PI)	PK & WASHER FOUND	643948.543	1598328.844
L	127+44.24	0.00' (PI)	PK & WASHER FOUND	644668.030	1599345.820
*M	140+28.05	0.43' RT.	MAG NAIL & WASHER FOUND	645168.266	1600528.959
N	141+23.66	0.00' (PI)	PK SHANK FOUND	645205.917	1600616.817
*O	142+19.08	0.32' RT.	MAG NAIL & WASHER FOUND	645236.895	1600707.139
P	147+22.26	0.00' (PI)	MAG NAIL FOUND	645401.995	1601182.426
*Q	159+28.62	0.07' RT.	MAG NAIL & WASHER FOUND	645799.559	1602321.312
R	160+35.82	0.00' (PI)	PK SHANK FOUND	645834.965	1602422.496
S	180+62.82	0.00' (PI)	3/4" IRON PIN FOUND IN MON BOX	646644.270	1604280.832
T	189+11.57	0.00' (PI)	3/4" IRON PIN FOUND IN MON BOX	646976.190	1605061.964
U	190+09.96	0.02' LT.	1" IRON PIN FOUND IN MON BOX	647022.360	1605148.990
V	207+42.79	0.00' (PI)	PK SHANK FOUND	647834.155	1606679.762

NOTE: THE EXISTING R/W WIDTH AND LOCATION WERE DETERMINED USING DOCUMENTATION OBTAINED FROM O.D.O.T. DISTRICT 2, THE LUCAS COUNTY ENGINEER'S OFFICE AND THE LUCAS COUNTY RECORDER'S OFFICE.

NOTES SECTION LINE DATA IS BASED ON RECORD INFORMATION. NO FIELD LOCATIONS OF SECTION CORNERS WERE COLLECTED. ALL DATA IS MEANT FOR ORIENTATION PURPOSES ONLY.

O.D.O.T. PLANS:
 LUC-24-0.00
 LUC-577-0.00-1.88-6.13

SETTING OF ALL MONUMENTS SHALL BE PERFORMED BY A SURVEYOR REGISTERED IN THE STATE OF OHIO. THE MONUMENT ASSEMBLIES AND REFERENCE MONUMENTS WILL BE INSTALLED BY THE CONTRACTOR AT THE TIME OF CONSTRUCTION. THE IRON PIN AND CAP (WHEN REQUIRED) ARE TO BE INSTALLED BY THE CONTRACTOR'S SURVEYOR.

CHANGES OR ALTERATIONS TO THE LOCATION OF ANY MONUMENTS SHOWN IN THIS TABLE, REQUIRE PRIOR APPROVAL FROM THE DISTRICT REAL ESTATE ADMINISTRATOR OF THE OHIO DEPARTMENT OF TRANSPORTATION. IN THE EVENT THAT CHANGES OR ALTERATIONS ARE APPROVED, A REVISED CENTERLINE PLAT WITH THE NEW LOCATIONS SHALL BE RECORDED IN THE APPLICABLE COUNTY RECORDS AND THE OHIO DEPARTMENT OF TRANSPORTATION. SPECIFICATIONS FOR MONUMENT ASSEMBLIES, REFERENCE MONUMENTS AND RIGHT OF WAY MONUMENTS ARE SHOWN ON STANDARD CONSTRUCTION DRAWING RM-1.1.

REF	STATION € R/W	OFFSET	DESCRIPTION	STATE PLANE COORDINATES	
				NORTHING	EASTING
W	216+06.67	0.00' (PI)	MAG NAIL SET IN OLD HOLE	648208.279	1607458.383
X	237+33.56	0.00' (PI)	PK NAIL FOUND	649242.023	1609317.049
*Y	237+44.92	0.54' RT.	MAG NAIL SET (ON R)	649248.086	1609326.682
*Z	238+01.55	0.04' LT.	MAG NAIL SET	649277.976	1609374.780
AA	250+58.20	0.00'	MAG & WASHER FOUND	649941.569	1610441.847
*BB	251+51.51	0.11' LT.	MAG & WASHER FOUND	649990.955	1611142.914
CC	258+83.95	0.00' (PI)	PK & WASHER FOUND	650377.770	1611142.914
DD	289+87.38	0.00' (PT)	MAG NAIL SET	652195.769	1613657.950
EE	296+66.45	0.10' LT.	MAG NAIL FOUND	652579.840	1614217.924
FF	308+60.05	0.00' (PI)	MAG NAIL SET IN OLD HOLE	653254.685	1615202.349
GG	317+50.37	0.00' (PI)	MAG NAIL SET	653871.745	1615844.662
HH	327+65.59	0.00' (PI)	MAG NAIL FOUND	654657.555	1616487.667
II	331+28.92	0.00'	MAG NAIL FOUND	654959.713	1616689.637
JJ	345+49.39	0.00' (PI)	PK & WASHER FOUND	656278.332	1617151.608
KK	350+91.03	0.00' (PI)	MAG NAIL SET IN OLD HOLE	656736.852	1617446.089
LL	356+54.66	0.00' (PI)	PK & WASHER FOUND	657132.276	1617849.199
MM	363+21.27	0.00' (PI)	MAG NAIL SET IN OLD HOLE	657499.281	1618406.676
NN	370+88.04	0.00' (PI)	PK & WASHER FOUND	657787.634	1619118.096
OO	385+18.61	0.00' (PI)	MAG NAIL SET	658163.301	1620498.644
PP	392+64.09	0.00'	BOAT SPIKE FOUND	658340.987	1621222.597
QQ	402+27.99	0.00' (PI)	PK & WASHER FOUND	658575.478	1622157.481
RR	409+38.60	0.00' (PI)	MAG NAIL SET	658894.946	1622793.318
SS	423+97.46	0.00' (PI)	MAG NAIL SET	659839.769	1623906.456
TT	436+65.65	0.00' (PI)	MAG NAIL SET	660715.039	1624824.126
UU	443+31.05	0.00' (PI)	1 1/2" IRON PIPE FOUND LEANING SW	661231.334	1625244.326
VV	450+44.94	0.00' (PI)	PK & WASHER FOUND	661670.646	1625808.744
WW	500+82.26	0.00' (PI)	1 1/4" IRON PIPE FOUND	665408.911	1629144.921
XX	507+24.90	0.00' (PT)	PK & WASHER FOUND	665625.312	1629756.046
YY	508+24.89	0.77' RT.	PK NAIL FOUND	665651.212	1629852.711
ZZ	508+84.82	0.90' RT.	PK & WASHER FOUND	665667.045	1629910.506
AB	529+58.19	0.00' (PI)	5/8" IRON PIN FOUND	666223.627	1631921.942
AC	550+00.70	0.00' (PI)	MAG NAIL SET	667883.532	1633155.838
AD	578+85.35	0.00'	MAG & WASHER FOUND	670517.257	1634341.145
AE	626+90.78	0.00'	PK & WASHER FOUND	675163.904	1635215.849
AF	644+59.97	0.15' LT.	IRON PIN FOUND IN MON BOX	678930.041	1635113.988
AG	658+70.41	0.00' (PI)	IRON PIN FOUND	678338.073	1635033.055
AH	664+08.74	0.00'	IRON PIN FOUND IN MON BOX	678872.782	1635129.400

NOTE: * DID NOT HOLD POINT FOR ALIGNMENT C, M, O, Q, Y, Z - USED PI'S TO ESTABLISH ALIGNMENT

BASIS FOR BEARINGS:

ALL BEARINGS SHOWN ARE FOR PROJECT USE ONLY. THE BEARINGS SHOWN ARE RELATIVE TO GRID NORTH OF THE OHIO STATE PLANE COORDINATES, NORTH ZONE NAD 83 (2007 ADJUSTMENT) DATUM, AS ESTABLISHED BY G.P.S., OBSERVATIONS IN MARCH OF 2011.




NOTE: POINTS SHOWN AS "SET" WERE ESTABLISHED USING ODOT REFERENCES.

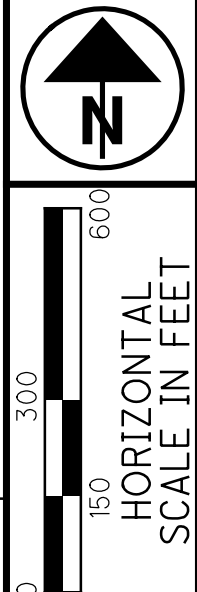
PROJECT CONTROL
 STATE PLANE GRID NORTH ZONE (NAD83)
 PROJECT ADJUSTMENT FACTOR 1.0000647

STATION	OFFSET	STATE PLANE	COORDINATES
CL R/W		NORTHING	EASTING
96+97.23	0.00' (PC)	642649.397	1597102.593
103+26.82	0.00' (PT)	643160.168	1597461.908
113+81.81	0.00' (PC)	643869.910	1598242.375
116+15.29	0.00' (PT)	644016.045	1598424.256
126+41.00	0.00' (PC)	644608.410	1599261.548
128+46.67	0.00' (PT)	644708.262	1599440.886
140+28.16	0.00' (PC)	645168.701	1600528.879
142+19.08	0.00' (PT)	645237.194	1600707.038
159+28.63	0.00' (PC)	645799.632	1602321.298
161+42.92	0.00' (PT)	645877.762	1602520.770
188+29.60	0.00' (PC)	646944.141	1604986.545
189+93.44	0.00' (PT)	647014.599	1605134.391
206+85.93	0.00' (PC)	647807.515	1606629.528
207+99.64	0.00' (PT)	647858.781	1606731.013
215+21.21	0.00' (PC)	648171.266	1607381.353
216+92.09	0.00' (PT)	648249.818	1607533.069
236+63.62	0.00' (PC)	649208.031	1609255.931
238+03.47	0.00' (PT)	649278.957	1609376.435
257+84.62	0.00' (PC)	650325.298	161058.580
259+83.20	0.00' (PT)	650435.957	1611223.410
289+16.13	0.00' (PC)	652154.032	1613600.210
290+58.62	0.00' (PT)	652236.057	1613716.709
307+65.69	0.00' (PC)	653201.328	1615124.529
309+53.99	0.00' (PT)	653320.053	1615270.392
316+64.57	0.00' (PC)	653812.303	1615782.787
318+35.98	0.00' (PT)	653938.148	1615898.998
326+73.31	0.00' (PC)	654586.139	1616429.230
328+67.73	0.00' (PT)	654734.272	1616538.946
335+38.63	0.00' (PC)	655300.314	1616917.303
337+67.12	0.00' (PT)	655510.256	1617003.556
344+11.47	0.00' (PC)	656142.915	1617125.505
346+83.97	0.00' (PT)	656394.371	1617226.133
349+62.08	0.00' (PC)	656628.357	1617376.408
352+18.90	0.00' (PT)	656827.147	1617538.139
355+15.59	0.00' (PC)	657034.900	1617749.930
357+92.85	0.00' (PT)	657208.738	1617965.345
361+79.63	0.00' (PC)	657421.402	1618288.378
364+61.99	0.00' (PT)	657552.483	1618537.935
369+73.88	0.00' (PC)	657744.755	1619012.306
372+01.92	0.00' (PT)	657817.606	1619228.240
384+46.98	0.00' (PC)	658144.496	1620429.536
385+90.23	0.00' (PT)	658180.373	1620568.200
401+01.52	0.00' (PC)	658544.711	1622034.818
403+53.44	0.00' (PT)	658632.254	1622270.481
408+01.48	0.00' (PC)	658833.386	1622670.796
410+74.43	0.00' (PT)	658983.677	1622897.855
423+14.41	0.00' (PC)	659786.031	1623843.145
424+80.46	0.00' (PT)	659897.084	1623966.547
435+45.26	0.00' (PC)	660631.957	1624737.020
437+85.71	0.00' (PT)	660808.400	1624900.110
441+68.31	0.00' (PC)	661105.123	1625141.606
444+92.40	0.00' (PT)	661331.285	1625372.740
448+50.10	0.00' (PC)	661550.975	1625654.993
452+36.10	0.00' (PT)	661834.408	1625914.301
464+03.74	0.00' (PC)	662815.774	1626546.863
473+38.92	0.00' (PT)	663532.224	1627144.182
498+82.17	0.00' (PC)	665272.032	1628998.993
502+76.64	0.00' (PT)	665475.695	1629333.522
506+23.44	0.00' (PC)	665591.447	1629660.411
508+26.27	0.00' (PT)	665652.326	1629853.837
523+21.00	0.00' (TS)	666050.075	1631294.568
526+21.00	0.00' (SC)	666140.053	1631580.584
532+83.33	0.00' (CS)	666513.821	1632120.178
535+83.33	0.00' (ST)	666749.953	1632304.953
535+83.33	0.00' (POT)	666737.598	1632321.932
544+33.10	0.00' (PC)	667421.735	1632825.893
555+64.60	0.00' (PT)	668401.089	1633388.764
581+29.08	0.00' (PC)	670739.503	1634441.167
594+35.75	0.00' (PT)	672013.963	1634655.127
599+32.81	0.00' (PC)	672508.971	1634610.340
609+69.44	0.00' (PT)	673522.007	1634772.307
616+25.42	0.00' (PC)	674124.279	1635032.154
626+90.75	0.00' (PT)	675163.874	1635215.850
653+27.50	0.00' (PC)	677796.089	1635064.266
664+08.30	0.00' (PT)	678872.35	

T-5-N, R-9-E
SECTIONS 5 & 6
SOUTH MANOR TRACT
PROVIDENCE TWP.
LUCAS COUNTY, OHIO

STRUCTURE KEY

-  RESIDENTIAL
-  COMMERCIAL
-  OUT-BUILDING



PID NO.
83984

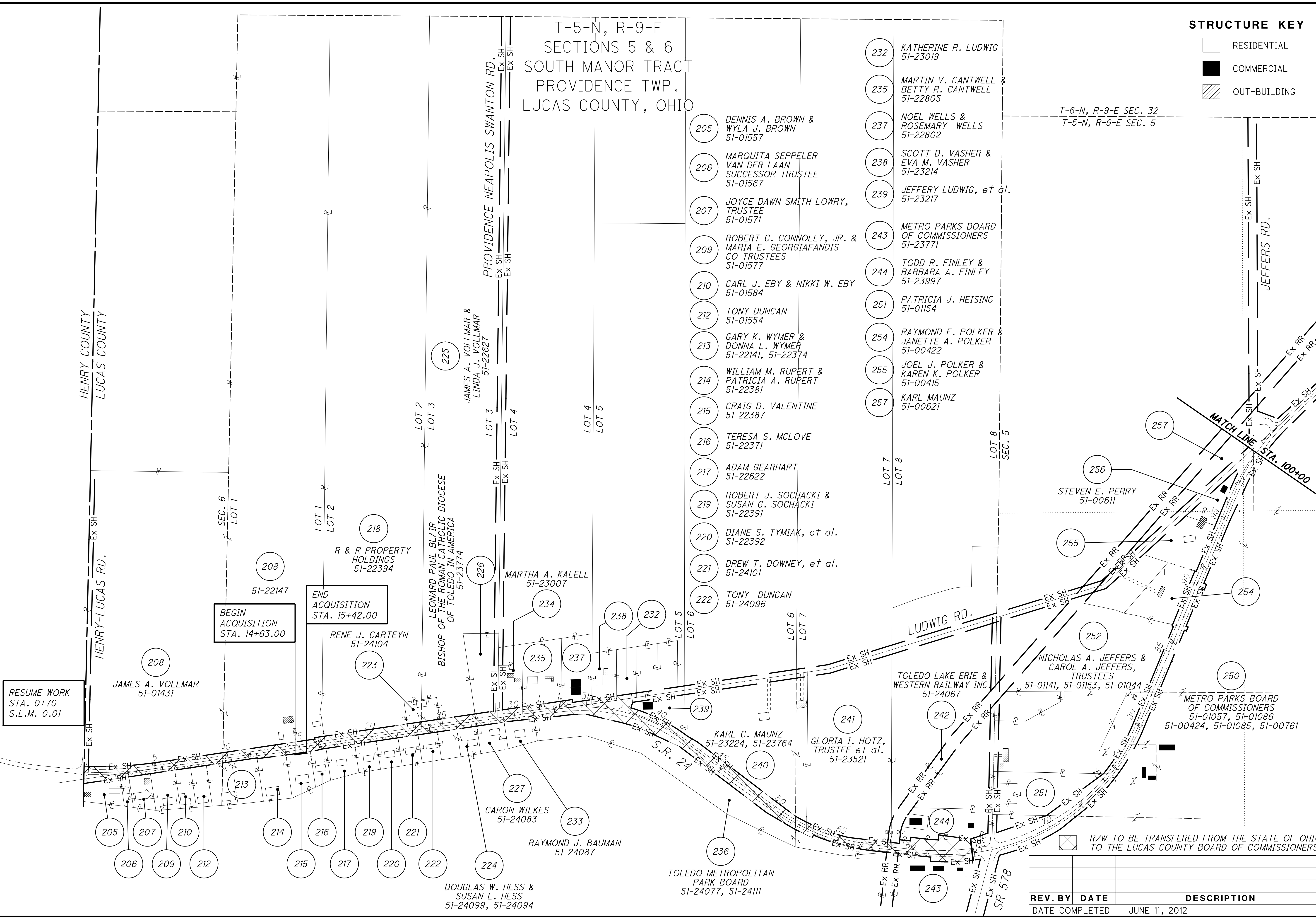
R/W DESIGNER
SEA
R/W REVIEWER
KED

PROPERTY MAP (3 OF 10)

HEN-424-12.30
LUC-24-0.00

9 / 128
107
230

M:\10060 (ODOT D2 GES)\Task 2a - HEN LUC 424 24 PID 83984.dgn\Right of Way\83984rm03.dgn 8/14/2012 2:33:22 PM tit



RESUME WORK
STA. 0+70
S.L.M. 0.01

BEGIN ACQUISITION
STA. 14+63.00

END ACQUISITION
STA. 15+42.00

 R/W TO BE TRANSFERRED FROM THE STATE OF OHIO TO THE LUCAS COUNTY BOARD OF COMMISSIONERS

REV. BY	DATE	DESCRIPTION
	JUNE 11, 2012	

STRUCTURE KEY

- RESIDENTIAL
- COMMERCIAL
- OUT-BUILDING

T-6-N, R-9-E
SECTION 32
PROVIDENCE TWP.
LUCAS COUNTY, OHIO

T-6-N, R-9-E
SECTION 33
PROVIDENCE TWP.
LUCAS COUNTY, OHIO

PATTON RD.

RIVERBEND STABLES &
EQUESTRIAN CENTER, LLC
51-17973

DS FREEDOM PROPERTIES, LLC
51-18057

LISA L. SEEL, et al.
51-18684, 51-18674

DAVID A. GENSON &
DIXIE M. GENSON
51-17827

JAMES L. GLASSFORD,
TRUSTEE
51-19135, 51-19131

266 LEONARD PAUL BLAIR, BISHOP OF THE ROMAN
CATHOLIC DIO CESE OF TOLEDO IN AMERICA
51-00634

267 JAMES R. HOFFMAN,
BISHOP OF TOLEDO
51-00631

268 WILLIAM J. BORER &
LORI L. BORER, CO-TRUSTEES
51-00677

269 ROGER W. BORER
51-00197

270 KEITH BOSTLEMAN &
SUZANNE BOSTLEMAN
51-00141

271 STEVEN E. RAHMEL &
KAREN E. RAHMEL
51-00121

277 JOANN PONTIUS, TRUSTEE
51-18884

278 RICHARD DYKE & HELEN DYKE
51-00104

279 VETERANS MEMORIAL ASSOCIATION OF
GRAND RAPIDS OHIO, A NOT FOR
PROFIT CORP
51-00101, 51-00144

280 R. W. & H. L. DYKE
51-00107

281 JOANN PONTIUS, TRUSTEE
51-00004

265 WILLIAM J. BORER &
LORI L. BORER
CO-TRUSTEES
51-00193, 51-00194
51-00195

276 JOANN ALTHOFF fka JOANN PONTIUS,
AS TRUSTEE OF THE JOANN PONTIUS
REVOCABLE LIVING TRUST
51-00001

T-6-N, R-9-E SEC. 32
T-5-N, R-9-E SEC. 5

T-6-N, R-9-E SEC. 33
T-5-N, R-9-E SEC. 4

M:\10060 (ODOT D2 GES)\Task 2a - HEN LUC 424 24 PID 83984.dgn\Right of Way\83984rm04.dgn 8/14/2012 2:34:38 PM tit



PID NO.
83984

R/W DESIGNER
SEA
R/W REVIEWER
KED

PROPERTY MAP (4 OF 10)

**HEN-424-12.30
LUC-24-0.00**

10/128

108
230

REV. BY	DATE	DESCRIPTION
DATE COMPLETED		JUNE 11, 2012

T-5-N, R-9-E
SECTION 4
PROVIDENCE TWP.
LUCAS COUNTY, OHIO

T-6-N, R-9-E
SECTION 5
PROVIDENCE TWP.
LUCAS COUNTY, OHIO

287 KENNETH A. POUPARD &
LYNDA C. POUPARD
51-18704

288 JOHN E. SCHAUFF, JR.
51-18707

289 DAVID P. VNUCK
51-18714

290 MICHAEL J. CREQUE &
JACQUEL R. CREQUE
51-18717

291 ELDON P. WEILNAU &
MARYLYN E. WEILNAU, TRUSTEE
51-18661

292 THOMAS M. ZAPIECKI &
KAREN B. ZAPIECKI
51-18147

294 JUDY E. MYERS
51-18037

295 LAURIE A. SWYERS
51-17971

297 JOHN A. WINDER
51-17918

282 MARGARETTA A. GLASSFORD,
TRUSTEE
51-19134

284 DONALD P. HARTER &
LYNN HARTER
51-17919

285 PAUL S. MITCH &
DEBRA G. MITCH
51-18701

263 CHRISTINE M. BORER
GONZALES, et al.
51-00192

257 KARL MAUNZ
51-00621
13100 LUDWIG RD.

264 CHRISTINE M. BORER
51-00196

250 METRO PARK DISTRICT
51-00424, 51-00761, 51-00637

283 JAMES L. GLASSFORD,
TRUSTEE
51-19135, 51-19131

282 JAMES L. GLASSFORD,
TRUSTEE
51-19135, 51-19131

281 JOANN PONTIUS, TRUSTEE
51-00004

280 R. W. & H. L. DYKE
51-00107

279 VETERANS MEMORIAL ASSOCIATION OF
GRAND RAPIDS OHIO, A NOT FOR
PROFIT CORP
51-00101, 51-00144

278 RICHARD DYKE & HELEN DYKE
51-00104

277 JOANN PONTIUS, TRUSTEE
51-18884

276 JOANN ALTHOFF fka JOANN PONTIUS,
AS TRUSTEE OF THE JOANN PONTIUS
REVOCABLE LIVING TRUST
51-00001

275 VETERANS MEMORIAL ASSOCIATION OF
GRAND RAPIDS OHIO, A NOT FOR
PROFIT CORP
51-00101, 51-00144

274 JUDY E. MYERS
51-18037

273 JAMES L. GLASSFORD,
TRUSTEE
51-19135, 51-19131

272 THOMAS M. ZAPIECKI &
KAREN B. ZAPIECKI
51-18147

271 STEVEN E. RAHMEL &
KAREN E. RAHMEL
51-00121

270 KEITH BOSTLEMAN &
SUZANNE BOSTLEMAN
51-00141


269 ROGER W. BORER
51-00197

268 WILLIAM J. BORER &
LORI L. BORER, CO-TRUSTEES
51-00677

267 JAMES R. HOFFMAN,
BISHOP OF TOLEDO
51-00631

266 LEONARD PAUL BLAIR, BISHOP OF THE ROMAN
CATHOLIC DIO CESE OF TOLEDO IN AMERICA
51-00634

STRUCTURE KEY

-  RESIDENTIAL
-  COMMERCIAL
-  OUT-BUILDING

T-6-N, R-9-E
SECTIONS 35 & 26, TEBAULT TRACT
PROVIDENCE TWP.
LUCAS COUNTY, OHIO



PID NO.
83984

R/W DESIGNER
SEA
R/W REVIEWER
KED

PROPERTY MAP (6 OF 10)

HEN-424-12.30
LUC-24-0.00

12 / 128

110
230

364 KENNETH P. HARRIS & LINDA K. HARRIS 51-21147

367 SCOTT A. TABNER 51-21141

369 SCOTT BROWN & PAIGE BROWN 51-20814

370 STANLEY M. KURON 51-20788

372 JOHN MERTES & JANE A. MERTES 51-20677

373 L. & Z. PROPERTIES OF NW OHIO LLC. 51-21051

374 THOMAS E. ZITZELBERGER 51-21026

375 PAULA A. MAYES 51-20817

376 MARK G. BRILL 52-29047

377 METROPOLITAN PARK DISTRICT OF THE TOLEDO AREA 51-21001

378 DEANNA OUSKY 91-35872

379 DOUBLE 'O' CORPORATION 91-35874

381 LESLIE L. SMITH & DIANE J. SMITH 91-35873

382 DOROTHY T. VEEDER & VERNON H. VEEDER 91-35876

384 LOUIS I. LEASOR 91-35573

385 DAVID P. VNUCK 91-35581

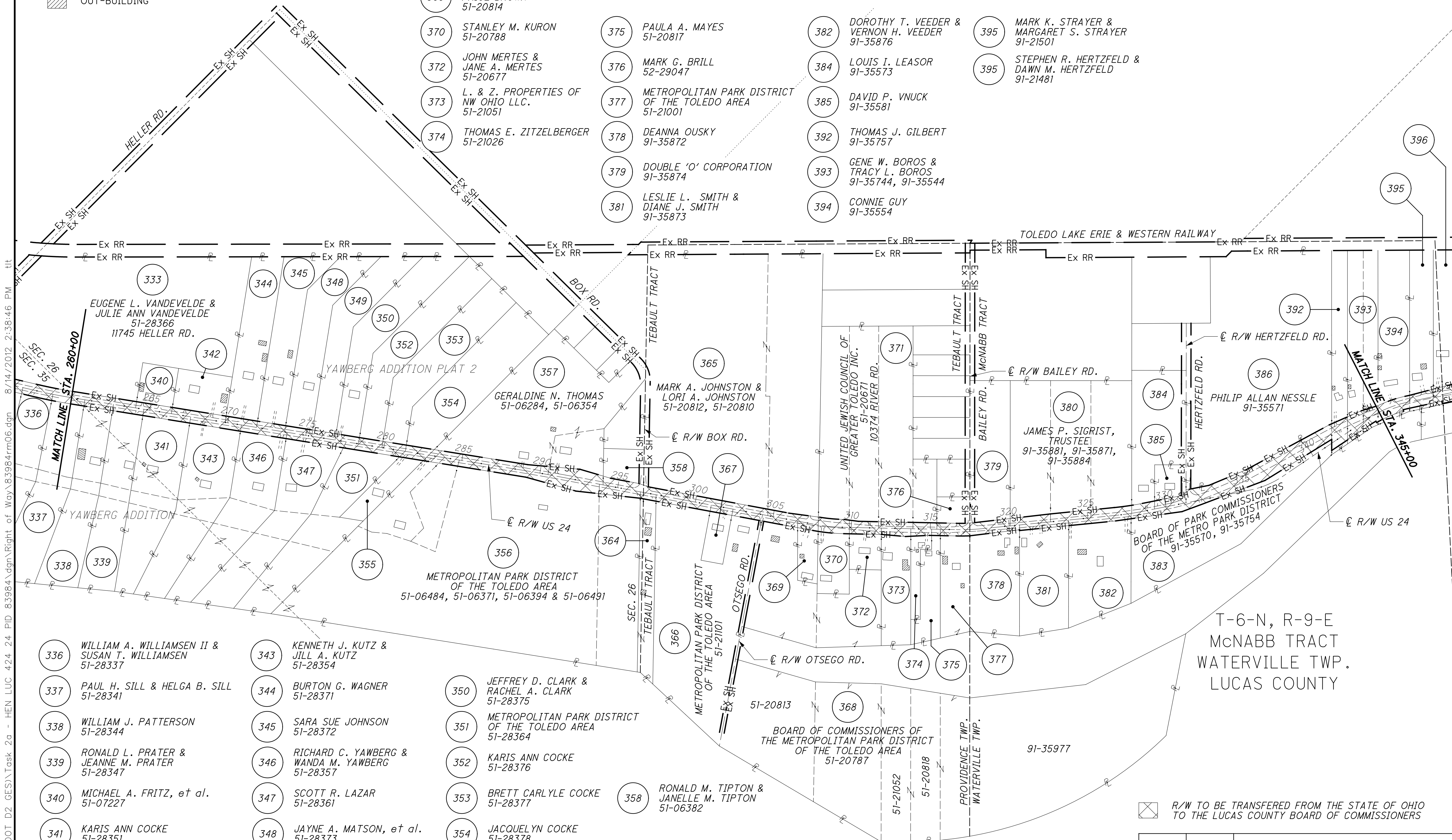
392 THOMAS J. GILBERT 91-35757

393 GENE W. BOROS & TRACY L. BOROS 91-35744, 91-35544

394 CONNIE GUY 91-35554

395 MARK K. STRAYER & MARGARET S. STRAYER 91-21501

395 STEPHEN R. HERTZFELD & DAWN M. HERTZFELD 91-21481



336 WILLIAM A. WILLIAMSEN II & SUSAN T. WILLIAMSEN 51-28337

337 PAUL H. SILL & HELGA B. SILL 51-28341

338 WILLIAM J. PATTERSON 51-28344

339 RONALD L. PRATER & JEANNE M. PRATER 51-28347

340 MICHAEL A. FRITZ, et al. 51-07227

341 KARIS ANN COCKE 51-28351

342 CHARLES H. YEARY & KAY E. YEARY 51-07221

343 KENNETH J. KUTZ & JILL A. KUTZ 51-28354

344 BURTON G. WAGNER 51-28371

345 SARA SUE JOHNSON 51-28372

346 RICHARD C. YAWBERG & WANDA M. YAWBERG 51-28357

347 SCOTT R. LAZAR 51-28361

348 JAYNE A. MATSON, et al. 51-28373

349 JACQUELYN M. COCKE 51-28374

350 JEFFREY D. CLARK & RACHEL A. CLARK 51-28375

351 METROPOLITAN PARK DISTRICT OF THE TOLEDO AREA 51-28364

352 KARIS ANN COCKE 51-28376

353 BRETT CARLYLE COCKE 51-28377

354 JACQUELYN COCKE 51-28378

355 KENNETH ROTHENSTINE & MARY ELLEN ROTHENSTINE 51-07241

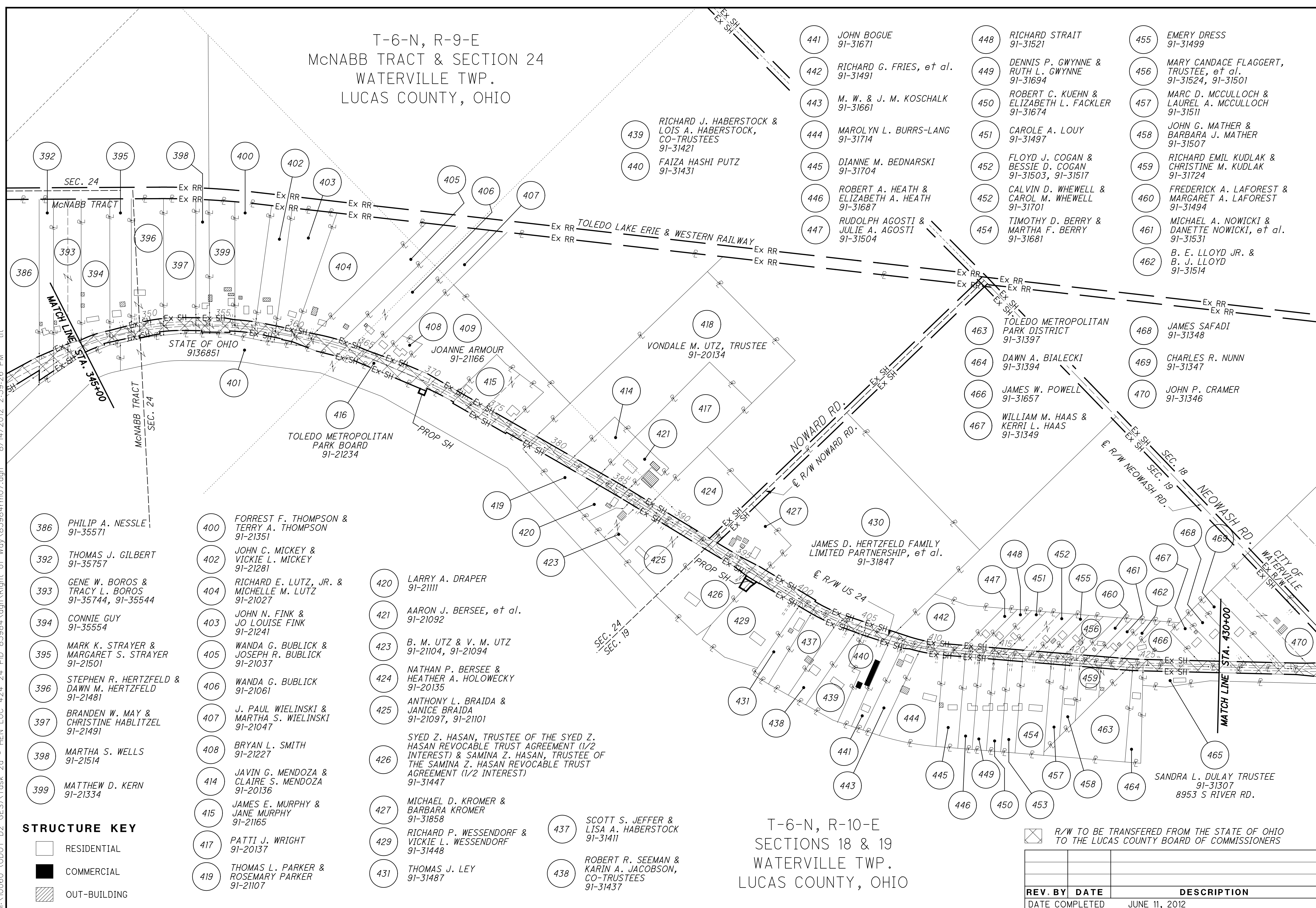
358 RONALD M. TIPTON & JANELLE M. TIPTON 51-06382

 R/W TO BE TRANSFERRED FROM THE STATE OF OHIO TO THE LUCAS COUNTY BOARD OF COMMISSIONERS

REV. BY	DATE	DESCRIPTION

M:\10060 (ODOT D2 GES)\Task 2a - HEN LUC 424 24 PID 83984.dgn\Right of Way 83984.rm06.dgn 8/14/2012 2:38:46 PM tit

T-6-N, R-9-E
McNABB TRACT & SECTION 24
WATERVILLE TWP.
LUCAS COUNTY, OHIO



- 386 PHILIP A. NESSLE 91-35571
- 392 THOMAS J. GILBERT 91-35757
- 393 GENE W. BOROS & TRACY L. BOROS 91-35744, 91-35544
- 394 CONNIE GUY 91-35554
- 395 MARK K. STRAYER & MARGARET S. STRAYER 91-21501
- 396 STEPHEN R. HERTZFELD & DAWN M. HERTZFELD 91-21481
- 397 BRANDEN W. MAY & CHRISTINE HABLITZEL 91-21491
- 398 MARTHA S. WELLS 91-21514
- 399 MATTHEW D. KERN 91-21334

- 400 FORREST F. THOMPSON & TERRY A. THOMPSON 91-21351
- 402 JOHN C. MICKEY & VICKIE L. MICKEY 91-21281
- 404 RICHARD E. LUTZ, JR. & MICHELLE M. LUTZ 91-21027
- 403 JOHN N. FINK & JO LOUISE FINK 91-21241
- 405 WANDA G. BUBLICK & JOSEPH R. BUBLICK 91-21037
- 406 WANDA G. BUBLICK 91-21061
- 407 J. PAUL WIELINSKI & MARTHA S. WIELINSKI 91-21047
- 408 BRYAN L. SMITH 91-21227
- 414 JAVIN G. MENDOZA & CLAIRE S. MENDOZA 91-20136
- 415 JAMES E. MURPHY & JANE MURPHY 91-21165
- 417 PATTI J. WRIGHT 91-20137
- 419 THOMAS L. PARKER & ROSEMARY PARKER 91-21107

- 420 LARRY A. DRAPER 91-21111
- 421 AARON J. BERSEE, et al. 91-21092
- 423 B. M. UTZ & V. M. UTZ 91-21104, 91-21094
- 424 NATHAN P. BERSEE & HEATHER A. HOLOWECKY 91-20135
- 425 ANTHONY L. BRAIDA & JANICE BRAIDA 91-21097, 91-21101
- 426 SYED Z. HASAN, TRUSTEE OF THE SYED Z. HASAN REVOCABLE TRUST AGREEMENT (1/2 INTEREST) & SAMINA Z. HASAN, TRUSTEE OF THE SAMINA Z. HASAN REVOCABLE TRUST AGREEMENT (1/2 INTEREST) 91-31447
- 427 MICHAEL D. KROMER & BARBARA KROMER 91-31858
- 429 RICHARD P. WESSENDORF & VICKIE L. WESSENDORF 91-31448
- 431 THOMAS J. LEY 91-31487

- 437 SCOTT S. JEFFER & LISA A. HABERSTOCK 91-31411
- 438 ROBERT R. SEEMAN & KARIN A. JACOBSON, CO-TRUSTEES 91-31437

- 441 JOHN BOGUE 91-31671
- 442 RICHARD G. FRIES, et al. 91-31491
- 443 M. W. & J. M. KOSCHALK 91-31661
- 444 MAROLYN L. BURRS-LANG 91-31714
- 445 DIANNE M. BEDNARSKI 91-31704
- 446 ROBERT A. HEATH & ELIZABETH A. HEATH 91-31687
- 447 RUDOLPH AGOSTI & JULIE A. AGOSTI 91-31504
- 448 RICHARD STRAIT 91-31521
- 449 DENNIS P. GWYNNE & RUTH L. GWYNNE 91-31694
- 450 ROBERT C. KUEHN & ELIZABETH L. FACKLER 91-31674
- 451 CAROLE A. LOUY 91-31497
- 452 FLOYD J. COGAN & BESSIE D. COGAN 91-31503, 91-31517
- 452 CALVIN D. WHEWELL & CAROL M. WHEWELL 91-31701
- 454 TIMOTHY D. BERRY & MARTHA F. BERRY 91-31681
- 455 EMERY DRESS 91-31499
- 456 MARY CANDACE FLAGGERT, TRUSTEE, et al. 91-31524, 91-31501
- 457 MARC D. MCCULLOCH & LAUREL A. MCCULLOCH 91-31511
- 458 JOHN G. MATHER & BARBARA J. MATHER 91-31507
- 459 RICHARD EMIL KUDLAK & CHRISTINE M. KUDLAK 91-31724
- 460 FREDERICK A. LAFOREST & MARGARET A. LAFOREST 91-31494
- 461 MICHAEL A. NOWICKI & DANETTE NOWICKI, et al. 91-31531
- 462 B. E. LLOYD JR. & B. J. LLOYD 91-31514

- 463 TOLEDO METROPOLITAN PARK DISTRICT 91-31397
- 464 DAWN A. BIALECKI 91-31394
- 466 JAMES W. POWELL 91-31657
- 467 WILLIAM M. HAAS & KERRI L. HAAS 91-31349
- 468 JAMES SAFADI 91-31348
- 469 CHARLES R. NUNN 91-31347
- 470 JOHN P. CRAMER 91-31346

STRUCTURE KEY

	RESIDENTIAL
	COMMERCIAL
	OUT-BUILDING

R/W TO BE TRANSFERRED FROM THE STATE OF OHIO TO THE LUCAS COUNTY BOARD OF COMMISSIONERS


REV. BY	DATE	DESCRIPTION

T-6-N, R-10-E
SECTIONS 18 & 19
WATERVILLE TWP.
LUCAS COUNTY, OHIO

PID NO. **83984**
 R/W DESIGNER SEA R/W REVIEWER KED
PROPERTY MAP (7 OF 10)
 HEN-424-12.30
 LUC-24-0.00
 13/128
 111
 230

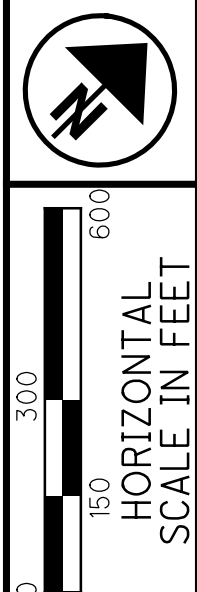
M:\10060 (ODOT D2 GES)\Task 2a - HEN LUC 424 24 PID 83984.dgn\Right of Way\83984rm07.dgn 8/14/2012 2:39:26 PM tit

STRUCTURE KEY

-  RESIDENTIAL
-  COMMERCIAL
-  OUT-BUILDING

T-6-N, R-10-E
SECTION 18
WATERVILLE TWP.
CITY OF WATERVILLE
LUCAS COUNTY, OHIO

T-1-USR
RIVER TRACTS 40, 41, 42 & 43
CITY OF WATERVILLE
LUCAS COUNTY, OHIO



PID NO.
83984

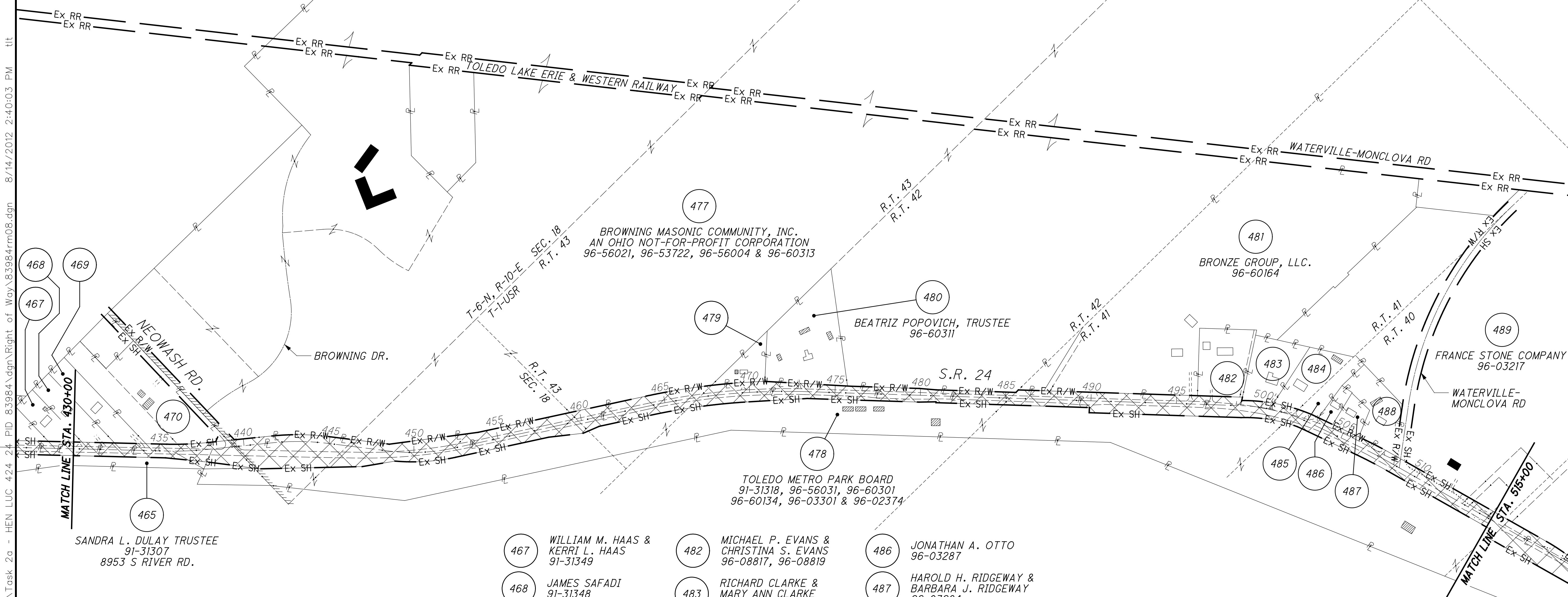
R/W DESIGNER
SEA
R/W REVIEWER
KED

PROPERTY MAP (8 OF 10)

**HEN-424-12.30
LUC-24-0.00**

14 / 28

112
230



M:\10060 (ODOT D2 GES)\Task 2a - HEN LUC 424 24 PID 83984.dgn\Right of Way\83984rm08.dgn 8/14/2012 2:40:03 PM tit

- 467 WILLIAM M. HAAS & KERRI L. HAAS 91-31349
- 468 JAMES SAFADI 91-31348
- 469 CHARLES R. NUNN 91-31347
- 470 JOHN P. CRAMER 91-31346, 91-31354
- 479 VALERIE BAIRD & VIRGIL R. BAIRD 96-60312
- 482 MICHAEL P. EVANS & CHRISTINA S. EVANS 96-08817, 96-08819
- 483 RICHARD CLARKE & MARY ANN CLARKE 96-60124
- 484 SETH O. ROSEBERRY & ANGELA A. ROSEBERRY 96-60151
- 485 ROBERT R. KNISELY, JR., et al. 96-03291
- 486 JONATHAN A. OTTO 96-03287
- 487 HAROLD H. RIDGEWAY & BARBARA J. RIDGEWAY 96-03284
- 488 MICHAEL J. HORVATH & CHERY HORVATH 96-03277

 R/W TO BE TRANSFERRED FROM THE STATE OF OHIO TO THE LUCAS COUNTY BOARD OF COMMISSIONERS

REV. BY	DATE	DESCRIPTION

TOTAL NUMBER OF :
 3 OWNERSHIPS 0 TOTAL TAKES
 6 PARCELS 0 OWNERSHIPS W/ STRUCTURES INVOLVED

NOTE: ALL TEMPORARY PARCELS TO BE OF 12 MONTH DURATION.

RECORD AREA - TOTAL PRO - NET TAKE = NET RESIDUE
 GROSS TAKE - PRO IN TAKE = NET TAKE

GRANTEE:
 ALL RIGHT OF WAY ACQUIRED IN THE NAME OF STATE OF OHIO
 UNLESS OTHERWISE SHOWN.

ALL AREAS IN ACRES

(c) = CALCULATED AREA

PARCEL NO.	OWNER	SHEET NO.	OWNERS RECORD		AUDITOR'S PARCEL	RECORD AREA	TOTAL P.R.O.	GROSS TAKE	P.R.O. IN TAKE	NET TAKE	STRUC-TURE	NET RESIDUE		TYPE FUND	REMARKS	AS ACQUIRED	
			BOOK	PAGE								LEFT	RIGHT			BOOK	PAGE
	HENRY COUNTY S.R. 424													STATE			
10	HENRY COUNTY COMMISSIONERS	7, 43	214	420	270800140100	15.690									NO R/W REQUIRED		
11	CITY OF NAPOLEON	7, 43, 44	259	479	27080060100	4.540									NO R/W REQUIRED		
12	MARY CATHERINE PHILLIPS, et al., TRUSTEES	7, 43-47 7, 47 7, 47	235	2355	260800140300 260800140400 260900020200	83.230 5.450 1.660									NO R/W REQUIRED NO R/W REQUIRED NO R/W REQUIRED		
13	STATE OF OHIO MIAMI & ERIE CANAL	7, 44-47													NO R/W REQUIRED		
14	STATE OF OHIO MIAMI & ERIE CANAL	7, 51-57A													NO R/W REQUIRED		
15	STATE OF OHIO MIAMI & ERIE CANAL	7, 49-50													NO R/W REQUIRED		
16-17	NOT USED																
18	PHILLIPS FIVE, LLC.	7, 47, 48 7, 47-49	160	948	260900020300 260900020100	23.780 45.700									NO R/W REQUIRED		
19	KURIVIAL LANKENAU PROPERTIES, LLC	7, 49	230	2110	260900040200	30.810									NO R/W REQUIRED		
20	NOT USED																
21	THOMAS R. HEFFLINGER, et ux.	7, 49, 50	232	424	260900040100	3.000									NO R/W REQUIRED		
22	BARBARA ZAHREND, TRUSTEE	7, 50, 51	253	396	260900080000	65.820									NO R/W REQUIRED		
23	STATE OF OHIO	7, 51 7, 51-53 7, 8, 53 8, 53	M10 176 176 176	218 563 561 565	260900100000 260400220000 260400200000 261000080000	39.070 10.960 11.990 10.960									NO R/W REQUIRED NO R/W REQUIRED NO R/W REQUIRED NO R/W REQUIRED		
24	NOT USED																
25	WALTER W. RICKENBERG, et ux.	7, 8, 52, 53	162	498	260900160000	3.640									NO R/W REQUIRED		
26-33	NOT USED																

FEDERAL PROJECT NO. _____
 PID NO. **83984**
 STATE JOB NO. **426845**
 R/W DESIGNER SEA _____
 R/W REVIEWER KED _____
SUMMARY OF ADDITIONAL RIGHT OF WAY
HEN-424-12.30
LUC-24-0.00

LEGEND:
 WL = FEE SIMPLE WITH LIMITATION OF ACCESS
 WD = WARRANTY DEED
 BS = BILL OF SALE
 PRW = PROPERTY RIGHT FEE SIMPLE
 SH = STANDARD HIGHWAY EASEMENT
 LA = LIMITED ACCESS EASEMENT
 T = TEMPORARY EASEMENT
 SL = SLOPE EASEMENT
 S = SEWER EASEMENT
 CH = CHANNEL EASEMENT
 FL = FLOW EASEMENT
 U = UTILITY EASEMENT
 A = AERIAL EASEMENT
 PRE = PROPERTY RIGHT
 SC = SCENIC EASEMENT
 V = IN NAME OF ANOTHER STATE AGENCY, LPA, ETC.
 R = SPECIAL RESERVATION
 WA = WORK AGREEMENT
 SA = SPECIAL AGREEMENT AND WAIVER OF DAMAGES

* DENOTES RIGHT OF WAY ENCROACHMENT

NOTE: UNDER NO CIRCUMSTANCES ARE TEMPORARY EASEMENTS TO BE USED FOR STORAGE OF MATERIAL OR EQUIPMENT BY THE CONTRACTOR UNLESS NOTED OTHERWISE.

REV. BY	DATE	DESCRIPTION
DATE COMPLETED	JUNE 11, 2012	

M:\10060 (ODOT D2 GES)\Task 2a - HEN LUC 424 24 PID 83984\dgn\Right of Way\Plan Sheets\83984rsa01.dgn 8/14/2012 2:51:15 PM tit

TOTAL NUMBER OF :
 3 OWNERSHIPS 0 TOTAL TAKES
 6 PARCELS 0 OWNERSHIPS W/ STRUCTURES INVOLVED

GRANTEE:
 ALL RIGHT OF WAY ACQUIRED IN THE NAME OF
 STATE OF OHIO
 UNLESS OTHERWISE SHOWN.

ALL AREAS IN ACRES

(c) = CALCULATED AREA

PARCEL NO.	OWNER	SHEET NO.	OWNERS RECORD		AUDITOR'S PARCEL	RECORD AREA	TOTAL P.R.O.	GROSS TAKE	P.R.O. IN TAKE	NET TAKE	STRUC-TURE	NET RESIDUE		TYPE FUND	REMARKS	AS ACQUIRED	
			BOOK	PAGE								LEFT	RIGHT			BOOK	PAGE
34	DARRELL E. BUEHRER, et ux.	8, 53	210	613	261000040000	0.620								STATE ↑	NO R/W REQUIRED		
35	MICHAEL FRY, et al., TRUSTEES	8, 53	245	1136	261000020000	1.860									NO R/W REQUIRED		
36	CHARLES C. ANDERSON, et al., TRUSTEES	8, 53	189	2453	260300140202	4.430									NO R/W REQUIRED		
37	NOT USED																
38	MARVIN L. DRUMMOND	8, 53, 54	7	813	260300140200	6.150									NO R/W REQUIRED		
39	MATTHEW F. DAMMAN	8, 54	246	905	260300140100	0.700									NO R/W REQUIRED		
40	MARVIN L. DRUMMOND, et al.	8, 54	8	477	260300140204	1.830									NO R/W REQUIRED		
41	JOHN J. BENDER, et ux.	8, 54, 55	8	477	260300140203	2.050									NO R/W REQUIRED		
42	MARVIN L. DRUMMOND	8, 55	8	477	260300260000	1.910									NO R/W REQUIRED		
43	CLYDE J. DENNIS, et ux.	8, 55	254	201	260300140201	1.160									NO R/W REQUIRED		
44	KARL ASCHMEIER	8, 55, 56	186	532	260300280100	7.040									NO R/W REQUIRED		
45	NOT USED																
46	SHIRLEY JULIA ASCHMEIER (LE) & KEITH ASCHMEIER, et al.	8, 56, 57	186	532	260300280000	60.620									NO R/W REQUIRED		
47	JOHN B. OVERMIER	8, 57	192	780	260300300000	56.730									NO R/W REQUIRED		
48	SHARON J. FISHER	8, 57	237	2094	260300300201	1.010									NO R/W REQUIRED		
49	GERKEN MATERIAL, INC.	8, 57	237	2104	260300300200	2.240									NO R/W REQUIRED		
		8, 57	249	940	260300300300	3.000									NO R/W REQUIRED		
		8, 57	120	723	260300300100	1.930									NO R/W REQUIRED		
														STATE ↓			

LEGEND:
 WL = FEE SIMPLE WITH LIMITATION OF ACCESS FL = FLOW EASEMENT
 WD = WARRANTY DEED U = UTILITY EASEMENT
 BS = BILL OF SALE A = AERIAL EASEMENT
 PRW = PROPERTY RIGHT FEE SIMPLE PRE = PROPERTY RIGHT
 SH = STANDARD HIGHWAY EASEMENT SC = SCENIC EASEMENT
 LA = LIMITED ACCESS EASEMENT V = IN NAME OF ANOTHER STATE AGENCY, LPA, ETC.
 T = TEMPORARY EASEMENT R = SPECIAL RESERVATION
 SL = SLOPE EASEMENT WA = WORK AGREEMENT
 S = SEWER EASEMENT SA = SPECIAL AGREEMENT AND WAIVER OF DAMAGES
 CH = CHANNEL EASEMENT

* DENOTES RIGHT OF WAY ENCROACHMENT

REV. BY	DATE	DESCRIPTION
DATE COMPLETED	JUNE 11, 2012	

FEDERAL PROJECT NO. _____
 PID NO. **83984**
 STATE JOB NO. **426845**
 R/W DESIGNER SEA _____
 R/W REVIEWER KED _____
SUMMARY OF ADDITIONAL RIGHT OF WAY
HEN-424-12.30
LUC-24-0.00
 18/128
 116
 230

M:\10060 (ODOT D2 GES)\Task 2a - HEN LUC 424 24 PID 83984\dgn\Right of Way\Plan Sheets\83984rsa01.dgn 8/14/2012 2:51:30 PM tit

TOTAL NUMBER OF :
 3 OWNERSHIPS 0 TOTAL TAKES
 6 PARCELS 0 OWNERSHIPS W/ STRUCTURES INVOLVED

GRANTEE:
 ALL RIGHT OF WAY ACQUIRED IN THE NAME OF
 STATE OF OHIO
 UNLESS OTHERWISE SHOWN.

ALL AREAS IN ACRES

(c) = CALCULATED AREA

PARCEL NO.	OWNER	SHEET NO.	OWNERS RECORD		AUDITOR'S PARCEL	RECORD AREA	TOTAL P.R.O.	GROSS TAKE	P.R.O. IN TAKE	NET TAKE	STRUC-TURE	NET RESIDUE		TYPE FUND	REMARKS	AS ACQUIRED	
			BOOK	PAGE								LEFT	RIGHT			BOOK	PAGE
240	KARL C. MAUNZ	9, 62, 63	20030522-0015402		51-23224	12.530								STATE	NO R/W REQUIRED		
		9, 63			51-23764	2.000								NO R/W REQUIRED			
241	GLORIA I. HOLTZ, TRUSTEE, et al.	9, 63	20070227-0011334		51-23521	72.250									NO R/W REQUIRED		
242	TOLEDO LAKE ERIE & WESTERN RAILWAY INC.	9, 63	820397C10		51-24067	1.599									NO R/W REQUIRED		
243	METRO PARKS BOARD OF COMMISSIONERS	9, 63, 64	1594	588	51-23771	1.877									NO R/W REQUIRED		
244	TODD R. FINLEY & BARBARA A. FINLEY	9, 63, 64	01-139-D01		51-23997	2.082									NO R/W REQUIRED		
245-249	NOT USED																
250	METRO PARKS BOARD OF COMMISSIONERS	9, 64, 65	82-442-D3		51-01057	9.131									NO R/W REQUIRED		
		9, 65	20091019-0048274		51-01085	1.560									NO R/W REQUIRED		
		9, 65, 66	85-033-C04		51-01086	16.886									NO R/W REQUIRED		
		9, 66, 67	78-726-C09		51-00424	23.460									NO R/W REQUIRED		
		9, 10, 67-69	89-431-B12		51-00761	19.643									NO R/W REQUIRED		
		10, 69, 70			51-00637	8.273								NO R/W REQUIRED			
251	PATRICIA J. HEISING	9, 65	2378	101	51-01154	3.900									NO R/W REQUIRED		
252	NICHOLAS A. JEFFERS & CAROL A. JEFFERS, TRUSTEES	9, 65	89-431-B12		51-01141	8.960									NO R/W REQUIRED		
		9, 65, 66			51-01153	1.800									NO R/W REQUIRED		
		9, 66			51-01044	10.930									NO R/W REQUIRED		
253	NOT USED																
254	RAYMOND E. POLKER & JANETTE A. POLKER	9, 66, 67	85-385-D06		51-00422	3.050									NO R/W REQUIRED		
255	JOEL J. POLKER & KAREN K. POLKER	9, 67	94-179-C02		51-00415	2.530									NO R/W REQUIRED		
256	STEVEN E. PERRY	9, 67	98-472-A12		51-00611	2.151									NO R/W REQUIRED		
257	KARL MAUNZ	9, 10, 67, 68	20091028-0049954		51-00621	1.971									NO R/W REQUIRED		
258-262	NOT USED													STATE			

LEGEND:
 WL = FEE SIMPLE WITH LIMITATION OF ACCESS FL = FLOW EASEMENT
 WD = WARRANTY DEED U = UTILITY EASEMENT
 BS = BILL OF SALE A = AERIAL EASEMENT
 PRW = PROPERTY RIGHT FEE SIMPLE PRE = PROPERTY RIGHT
 SH = STANDARD HIGHWAY EASEMENT SC = SCENIC EASEMENT
 LA = LIMITED ACCESS EASEMENT V = IN NAME OF ANOTHER STATE AGENCY, LPA, ETC.
 T = TEMPORARY EASEMENT R = SPECIAL RESERVATION
 SL = SLOPE EASEMENT WA = WORK AGREEMENT
 S = SEWER EASEMENT SA = SPECIAL AGREEMENT AND WAIVER OF DAMAGES
 CH = CHANNEL EASEMENT

* DENOTES RIGHT OF WAY ENCROACHMENT

REV. BY	DATE	DESCRIPTION
DATE COMPLETED	JUNE 11, 2012	

FEDERAL PROJECT NO. **83984**
 PID NO. **83984**
 STATE JOB NO. **426845**
 R/W DESIGNER SEA **SEA**
 R/W REVIEWER KED **KED**
SUMMARY OF ADDITIONAL RIGHT OF WAY
HEN-424-12.30
LUC-24-0.00
 21/128
 119
 230

M:\10060 (ODOT D2 GES)\Task 2a - HEN LUC 424 24 PID 83984.dgn\Right of Way\Plan Sheets\83984\sa01.dgn 8/14/2012 2:51:54 PM tit

TOTAL NUMBER OF :
 3 OWNERSHIPS 0 TOTAL TAKES
 6 PARCELS 0 OWNERSHIPS W/ STRUCTURES INVOLVED

GRANTEE:
 ALL RIGHT OF WAY ACQUIRED IN THE NAME OF
 STATE OF OHIO
 UNLESS OTHERWISE SHOWN.

ALL AREAS IN ACRES

(c) = CALCULATED AREA

PARCEL NO.	OWNER	SHEET NO.	OWNERS RECORD		AUDITOR'S PARCEL	RECORD AREA	TOTAL P.R.O.	GROSS TAKE	P.R.O. IN TAKE	NET TAKE	STRUC-TURE	NET RESIDUE		TYPE FUND	REMARKS	AS ACQUIRED	
			BOOK	PAGE								LEFT	RIGHT			BOOK	PAGE
263	CHRISTINE M. BORER GONZALES, et al.	10, 68	20070308	0013618	51-00192	5.000								STATE ↑	NO R/W REQUIRED		
264	CHRISTINE M. BORER	10, 68, 69	20071226	0075590	51-00196	4.940									NO R/W REQUIRED		
265	WILLIAM J. BORER & LORI L. BORER CO-TRUSTEES	10, 69, 70	20111207	0051425	51-00193	6.280									NO R/W REQUIRED		
		10, 70			51-00194	5.040							NO R/W REQUIRED				
		10, 70, 71			51-00195	4.390							NO R/W REQUIRED				
266	LEONARD PAUL BLAIR, BISHOP OF THE ROMAN CATHOLIC DIO CESE OF TOLEDO IN AMERICA	10, 70	20040420	0030249	51-00634	1.907									NO R/W REQUIRED		
267	JAMES S. HOFFMAN, BISHOP OF TOLEDO	10, 70			51-00631	2.055									NO R/W REQUIRED		
268	WILLIAM J. BORER & LORI L. BORER CO-TRUSTEES	10, 70, 71	20111207	0051425	51-00677	7.110									NO R/W REQUIRED		
269	ROGER W. BORER	10, 70, 71	20071226	0075589	51-00197	2.000									NO R/W REQUIRED		
270	KEITH BOSTLEMAN & SUZANNE BOSTLEMAN	10, 71	95-387	C04	51-00141	0.500									NO R/W REQUIRED		
271	STEVEN E. RAHMEL & KAREN E. RAHMEL	10, 71	79-436	E02	51-00121	1.860									NO R/W REQUIRED		
272-275	NOT USED																
276	JOANN ALTHOFF fka JOANN PONTIUS, AS TRUSTEE OF THE JOANN PONTIUS REVOCABLE LIVING TRUST	10, 72	20111110	0047458	51-00001	8.140									NO R/W REQUIRED		
277	JOANN PONTIUS, TRUSTEE	10, 72	20110408	0013961	51-18884	1.180									NO R/W REQUIRED		
278	RICHARD DYKE & HELEN DYKE	10, 71	20120209	006524	51-00104	3.200									NO R/W REQUIRED		
279	VETERANS MEMORIAL ASSOCIATION OF GRAND RAPIDS OHIO, A NOT PROFIT CORP.	10, 71	2240	223	51-00144	1.105									NO R/W REQUIRED		
		10, 71	99-559	D05	51-00101										NO R/W REQUIRED		
280	R.W. & H.L. DYKE	10, 71	77-532	D08	51-00107	4.240									NO R/W REQUIRED		
281	JOANN PONTIUS, TRUSTEE	10, 71, 72	20060525	0033741	51-00004	5.120								STATE ↓	NO R/W REQUIRED		

LEGEND:
 WL = FEE SIMPLE WITH LIMITATION OF ACCESS
 WD = WARRANTY DEED
 BS = BILL OF SALE
 PRW = PROPERTY RIGHT FEE SIMPLE
 SH = STANDARD HIGHWAY EASEMENT
 LA = LIMITED ACCESS EASEMENT
 T = TEMPORARY EASEMENT
 SL = SLOPE EASEMENT
 S = SEWER EASEMENT
 CH = CHANNEL EASEMENT
 FL = FLOW EASEMENT
 U = UTILITY EASEMENT
 A = AERIAL EASEMENT
 PRE = PROPERTY RIGHT
 SC = SCENIC EASEMENT
 V = IN NAME OF ANOTHER STATE AGENCY, LPA, ETC.
 R = SPECIAL RESERVATION
 WA = WORK AGREEMENT
 SA = SPECIAL AGREEMENT AND WAIVER OF DAMAGES

* DENOTES RIGHT OF WAY ENCROACHMENT

REV. BY	DATE	DESCRIPTION
	JUNE 11, 2012	

FEDERAL PROJECT NO. _____
 PID NO. **83984**
 STATE JOB NO. **426845**
 R/W DESIGNER SEA _____
 R/W REVIEWER KED _____
SUMMARY OF ADDITIONAL RIGHT OF WAY
HEN-424-12.30
LUC-24-0.00
 22/128
 120
 230

M:\10060 (ODOT D2 GES)\Task 2a - HEN LUC 424 24 - PID 83984\dgn\Right of Way\Plan Sheets\83984\sa01.dgn 8/14/2012 2:52:03 PM tit

TOTAL NUMBER OF :
 3 OWNERSHIPS 0 TOTAL TAKES
 6 PARCELS 0 OWNERSHIPS W/ STRUCTURES INVOLVED

GRANTEE:
 ALL RIGHT OF WAY ACQUIRED IN THE NAME OF
 STATE OF OHIO
 UNLESS OTHERWISE SHOWN.

ALL AREAS IN ACRES

(c) = CALCULATED AREA

PARCEL NO.	OWNER	SHEET NO.	OWNERS RECORD		AUDITOR'S PARCEL	RECORD AREA	TOTAL P.R.O.	GROSS TAKE	P.R.O. IN TAKE	NET TAKE	STRUC-TURE	NET RESIDUE		TYPE FUND	REMARKS	AS ACQUIRED	
			BOOK	PAGE								LEFT	RIGHT			BOOK	PAGE
298	DAVID A GENSON & DIXIE M. GENSON	10, 75, 76	20100831-0035493		51-17827	33.649								STATE ↑	NO R/W REQUIRED		
299	RICHARD L. GUERNSEY & NANCY R.M. GUERNSEY	11, 76	99-258-D01		51-17824	2.400									NO R/W REQUIRED		
300	RICHARD H. PARTHEMER, TRUSTEE	11, 76	00-368-A11		51-17814	2.600									NO R/W REQUIRED		
301	JOHN KEIL & LOIS KEIL	11, 76, 77	20070404-0018968		51-17721	21.460									NO R/W REQUIRED		
302	ROBIN R. MILLER	11, 76	98-361-C05		51-17801	2.600									NO R/W REQUIRED		
303	ROBERT R. RANSOM	11, 76	2543	199	51-17787	5.060									NO R/W REQUIRED		
304	DAVID S. FOX	11, 76-78 11, 78	00-520-B02		51-20334 51-19752	32.740 5.490									NO R/W REQUIRED		
305	JOSEPH SCHUMSKI III & PATRICIA L. SCHUMSKI	11, 78	96-596-A01		51-19753	2.950									NO R/W REQUIRED		
306	RODGER A. FOX & PATRICIA FOX	11, 78 11, 78 11, 78, 79	00-520-B04		51-20301 51-20167 51-19584	9.350 65.600 1.000									NO R/W REQUIRED NO R/W REQUIRED NO R/W REQUIRED		
307	LAWRENCE E. SEEBURGER & NANCY E. SEEBURGER	11, 78, 79	95-594-D05		51-19561	24.040									NO R/W REQUIRED		
308	MARY A. MACKIE	11, 79	20070228-0011617		51-19574	1.610									NO R/W REQUIRED		
309	JOSHUA D. MAGRUM & KAREN M. MAGRUM	11, 79	20031020-0079604		51-19568	1.350									NO R/W REQUIRED		
310	JOHN L. STALL III & PATRICIA STALL	11, 79, 80	02-382-B06		51-19490	1.300									NO R/W REQUIRED		
311	JENNIFER M. JONES & JOHN H. JONES	11, 80	01-599-C11		51-19570	5.010									NO R/W REQUIRED		
312	ROBERT J. BURKARD & JOANN BURKARD, TRUSTEES	11, 80	98-267-B08		51-19484	1.420									NO R/W REQUIRED		
														STATE ↓			

LEGEND:
 WL = FEE SIMPLE WITH LIMITATION OF ACCESS
 WD = WARRANTY DEED
 BS = BILL OF SALE
 PRW = PROPERTY RIGHT FEE SIMPLE
 SH = STANDARD HIGHWAY EASEMENT
 LA = LIMITED ACCESS EASEMENT
 T = TEMPORARY EASEMENT
 SL = SLOPE EASEMENT
 S = SEWER EASEMENT
 CH = CHANNEL EASEMENT
 FL = FLOW EASEMENT
 U = UTILITY EASEMENT
 A = AERIAL EASEMENT
 PRE = PROPERTY RIGHT
 SC = SCENIC EASEMENT
 V = IN NAME OF ANOTHER STATE AGENCY, LPA, ETC.
 R = SPECIAL RESERVATION
 WA = WORK AGREEMENT
 SA = SPECIAL AGREEMENT AND WAIVER OF DAMAGES

* DENOTES RIGHT OF WAY ENCROACHMENT

REV. BY	DATE	DESCRIPTION
	JUNE 11, 2012	

FEDERAL PROJECT NO. _____
 PID NO. **83984**
 STATE JOB NO. **426845**
 R/W DESIGNER SEA _____
 R/W REVIEWER KED _____
SUMMARY OF ADDITIONAL RIGHT OF WAY
HEN-424-12.30
LUC-24-0.00
 24/128
 122
 230

M:\10060 (ODOT D2 GES)\Task 2a - HEN LUC 424 24 - PID 83984\dgn\Right of Way\Plan Sheets\83984.rsa01.dgn 8/14/2012 2:52:19 PM tit

TOTAL NUMBER OF :
 3 OWNERSHIPS 0 TOTAL TAKES
 6 PARCELS 0 OWNERSHIPS W/ STRUCTURES INVOLVED

GRANTEE:
 ALL RIGHT OF WAY ACQUIRED IN THE NAME OF
 STATE OF OHIO
 UNLESS OTHERWISE SHOWN.

ALL AREAS IN ACRES

(c) = CALCULATED AREA

PARCEL NO.	OWNER	SHEET NO.	OWNERS RECORD		AUDITOR'S PARCEL	RECORD AREA	TOTAL P.R.O.	GROSS TAKE	P.R.O. IN TAKE	NET TAKE	STRUC-TURE	NET RESIDUE		TYPE FUND	REMARKS	AS ACQUIRED	
			BOOK	PAGE								LEFT	RIGHT			BOOK	PAGE
313	MARY H. KUNS	11, 80	20101102	0045907	51-19287	6.510								STATE ↑	NO R/W REQUIRED		
314	CHRISTOPHER J. BERRY & KERRY K. BERRY	11, 80	20110705	0025827	51-19377	5.750									NO R/W REQUIRED		
315	ROBERT J. DILDINE & SALLEE J. DILDINE	11, 80, 81	99-401-C03-D03		51-19379	9.380									NO R/W REQUIRED		
		11, 81			51-19378	3.530							NO R/W REQUIRED				
		11, 81			51-19491	10.600							NO R/W REQUIRED				
316	BERYL E. AUSTIN VAN HOUTTE, et al.	11, 80, 81	20100806	0031805	51-19284	9.080									NO R/W REQUIRED		
317	GERALD VAN HOUTTE	11, 81-83	20070920	0056187	51-19133	36.080									NO R/W REQUIRED		
318	LAWRENCE R. DEARDURFF & SUSAN F. DEARDURFF	11, 81	20101012	0042161	51-28301	6.200									NO R/W REQUIRED		
319	JOSEPH H. YEARY	11, 81, 82	97-241-D11		51-28304	6.600									NO R/W REQUIRED		
320	IPITOMBI FOUNDATION	11, 82	02-549-C07		51-28307	7.030									NO R/W REQUIRED		
321	DENNIS D. KLINEPETER	11, 82	02-178-B09		51-28311	6.960									NO R/W REQUIRED		
322	ROGER A. SMITH & PATRICIA J. SMITH	11, 82	01-337-C02		51-28314	6.520									NO R/W REQUIRED		
323	ROBERT E. BRITT II & TRACEY K. BRITT	11, 79	20041019	0084876	51-19569	5.010									NO R/W REQUIRED		
					51-19486	4.740							NO R/W REQUIRED				
324	GERALD L. SNIEGOWSKI & PATRICIA A. SNIEGOWSKI	11, 82	98-499-E08		51-28317	6.250									NO R/W REQUIRED		
325	RICHARD L. SNYDER & REBECCA L. SNYDER	11, 82	97-116-D09		51-28321	6.060									NO R/W REQUIRED		
326	RIVER LURES INC., AN OHIO CORPORATION	11, 82, 83	20111216	0053080	51-28324	5.750									NO R/W REQUIRED		
327	JOHN L. STALL & PATRICIA A. STALL	11, 80	02-288-E06		51-19484	4.800									NO R/W REQUIRED		
328	JOSHUA MAGRUM & KAREN MAGRUM	11, 79	20050920	0070233	51-19485	1.960								STATE ↓	NO R/W REQUIRED		

* DENOTES RIGHT OF WAY ENCROACHMENT

LEGEND:
 WL = FEE SIMPLE WITH LIMITATION OF ACCESS
 WD = WARRANTY DEED
 BS = BILL OF SALE
 PRW = PROPERTY RIGHT FEE SIMPLE
 SH = STANDARD HIGHWAY EASEMENT
 LA = LIMITED ACCESS EASEMENT
 T = TEMPORARY EASEMENT
 SL = SLOPE EASEMENT
 S = SEWER EASEMENT
 CH = CHANNEL EASEMENT
 FL = FLOW EASEMENT
 U = UTILITY EASEMENT
 A = AERIAL EASEMENT
 PRE = PROPERTY RIGHT
 SC = SCENIC EASEMENT
 V = IN NAME OF ANOTHER STATE AGENCY, LPA, ETC.
 R = SPECIAL RESERVATION
 WA = WORK AGREEMENT
 SA = SPECIAL AGREEMENT AND WAIVER OF DAMAGES

REV. BY	DATE	DESCRIPTION
DATE COMPLETED		JUNE 11, 2012

FEDERAL PROJECT NO.
 PID NO. **83984**
 STATE JOB NO. **426845**
 R/W DESIGNER SEA
 R/W REVIEWER KED
SUMMARY OF ADDITIONAL RIGHT OF WAY
HEN-424-12.30
LUC-24-0.00
 25/128
 123
 230

M:\10060 (ODOT D2 GES)\Task 2a - HEN LUC 424 24 PID 83984\dgn\Right of Way\Plan Sheets\83984rsa01.dgn 8/14/2012 2:52:29 PM tit

TOTAL NUMBER OF :
 3 OWNERSHIPS 0 TOTAL TAKES
 6 PARCELS 0 OWNERSHIPS W/ STRUCTURES INVOLVED

GRANTEE:
 ALL RIGHT OF WAY ACQUIRED IN THE NAME OF
 STATE OF OHIO
 UNLESS OTHERWISE SHOWN.

ALL AREAS IN ACRES

(c) = CALCULATED AREA

PARCEL NO.	OWNER	SHEET NO.	OWNERS RECORD		AUDITOR'S PARCEL	RECORD AREA	TOTAL P.R.O.	GROSS TAKE	P.R.O. IN TAKE	NET TAKE	STRUC-TURE	NET RESIDUE		TYPE FUND	REMARKS	AS ACQUIRED	
			BOOK	PAGE								LEFT	RIGHT			BOOK	PAGE
329-331	NOT USED													STATE ↑			
332	JAN L. REVILL	11, 83	93-413-E09		51-28327	5.170									NO R/W REQUIRED		
333	EUGENE L. VANDELDE & JULIE ANN VANDELDE	11, 12, 83, 84	82-033-A09		51-28366	28.520									NO R/W REQUIRED		
334	RAYMOND A. FLOERING	11, 83	95-465-D05		51-28331	5.200									NO R/W REQUIRED		
335	CHARLES R. BUREAU & ANYA M. BUREAU	11, 83	89-046-E11		51-28334	5.320									NO R/W REQUIRED		
336	WILLIAM A. WILLIAMSEN II & SUSAN T. WILLIAMSEN	11, 12, 83	87-443-B09		51-28337	5.300									NO R/W REQUIRED		
337	PAUL H. SILL & HELGA B. SILL	11, 12, 83, 84	93-207-E08		51-28341	5.250									NO R/W REQUIRED		
338	WILLIAM J. PATTERSON	11, 12, 84	96-149-E04		51-28344	5.400									NO R/W REQUIRED		
339	RONALD L. PRATER & JEANNE M. PRATER	11, 12, 84	88-014-C01		51-28347	5.330									NO R/W REQUIRED		
340	MICHAEL A. FRITZ, et al.	12, 84	02-564-C08		51-07227	1.530									NO R/W REQUIRED		
341	KARIS ANN COCKE	12, 84	20070921-0056667		51-28351	5.580									NO R/W REQUIRED		
342	CHARLES H. YEARY & KAY E. YEARY	12, 84	96-592-B09		51-07221	2.190									NO R/W REQUIRED		
343	KENNETH J. KUTZ & JILL A. KUTZ	12, 84, 85	20031001-0072407		51-28354	6.060									NO R/W REQUIRED		
344	BURTON G. WAGNER	12, 84, 85	20090522-0023963		51-28371	4.810									NO R/W REQUIRED		
345	SARA SUE JOHNSON	12, 85	94-172-A06		51-28372	5.000									NO R/W REQUIRED		
346	RICHARD C. YAWBERG & WANDA M. YAWBERG	12, 85	80-183-E11		51-28357	5.680									NO R/W REQUIRED		
347	SCOTT R. LAZAR	12, 85	88-139-A08		51-28361	6.390								STATE ↓	NO R/W REQUIRED		

LEGEND:
 WL = FEE SIMPLE WITH LIMITATION OF ACCESS FL = FLOW EASEMENT
 WD = WARRANTY DEED U = UTILITY EASEMENT
 BS = BILL OF SALE A = AERIAL EASEMENT
 PRW = PROPERTY RIGHT FEE SIMPLE PRE = PROPERTY RIGHT
 SH = STANDARD HIGHWAY EASEMENT SC = SCENIC EASEMENT
 LA = LIMITED ACCESS EASEMENT V = IN NAME OF ANOTHER STATE AGENCY, LPA, ETC.
 T = TEMPORARY EASEMENT R = SPECIAL RESERVATION
 SL = SLOPE EASEMENT WA = WORK AGREEMENT
 S = SEWER EASEMENT SA = SPECIAL AGREEMENT AND WAIVER OF DAMAGES
 CH = CHANNEL EASEMENT

* DENOTES RIGHT OF WAY ENCROACHMENT

REV. BY	DATE	DESCRIPTION
DATE COMPLETED		JUNE 11, 2012

FEDERAL PROJECT NO. **83984**
 PID NO. **83984**
 STATE JOB NO. **426845**
 R/W DESIGNER SEA **SEA**
 R/W REVIEWER KED **KED**
SUMMARY OF ADDITIONAL RIGHT OF WAY
HEN-424-12.30
LUC-24-0.00
 26/128
 124
 230

M:\10060 (ODOT D2 GES)\Task 2a - HEN LUC 424 24 PID 83984.dgn\Right of Way\Plan Sheets\83984\sa01.dgn 8/14/2012 2:52:38 PM tit

TOTAL NUMBER OF :
 3 OWNERSHIPS 0 TOTAL TAKES
 6 PARCELS 0 OWNERSHIPS W/ STRUCTURES INVOLVED

GRANTEE:
 ALL RIGHT OF WAY ACQUIRED IN THE NAME OF
 STATE OF OHIO
 UNLESS OTHERWISE SHOWN.

ALL AREAS IN ACRES

(c) = CALCULATED AREA

PARCEL NO.	OWNER	SHEET NO.	OWNERS RECORD		AUDITOR'S PARCEL	RECORD AREA	TOTAL P.R.O.	GROSS TAKE	P.R.O. IN TAKE	NET TAKE	STRUC-TURE	NET RESIDUE		TYPE FUND	REMARKS	AS ACQUIRED	
			BOOK	PAGE								LEFT	RIGHT			BOOK	PAGE
348	JAYNE A. MATSON, et al.	12, 85	20061206	0081242	51-28373	5.000								STATE ↑	NO R/W REQUIRED		
349	JACQUELYN M. COCKE	12, 85	94-172	A01	51-28374	5.000									NO R/W REQUIRED		
350	JEFFREY D. CLARK & RACHEL A. CLARK	12, 85	20090205	0005143	51-28375	5.770									NO R/W REQUIRED		
351	METROPOLITAN PARK DISTRICT OF THE TOLEDO AREA	12, 85, 86	02-633	C08	51-28364	6.400									NO R/W REQUIRED		
352	KARIS ANN COCKE	12, 85	20070921	0056667	51-28376	5.760									NO R/W REQUIRED		
353	BRETT CARLYLE COCKE	12, 85, 86	02-541	D10	51-28377	5.760									NO R/W REQUIRED		
354	JACQUELYN COCKE	12, 86	94-172	A01	51-28378	7.220									NO R/W REQUIRED		
355	KENNETH ROTHENSTINE & MAY ELLEN ROTHENSTINE	12, 86	20070905	0053134	51-07241	1.930									NO R/W REQUIRED		
356	METROPOLITAN PARK DISTRICT OF THE TOLEDO AREA	12, 86	98-417	D04	51-06484	2.770									NO R/W REQUIRED		
		12, 86	86-484	A12	51-06371	2.000									NO R/W REQUIRED		
		12, 86, 87	86-484	B04	51-06394	37.938									NO R/W REQUIRED		
		12, 87	93-195	D10	51-06491	4.360									NO R/W REQUIRED		
357	GERALDINE N. THOMAS	12, 86, 87	91-485	E09	51-06284	15.110									NO R/W REQUIRED		
		12, 87	92-173	D09	51-06354	2.270									NO R/W REQUIRED		
358	RONALD M. TIPTON & JANELLE M. TIPTON	12, 87	91-241	D04	51-06382	1.470									NO R/W REQUIRED		
359-363	NOT USED																
364	KENNETH P. HARRIS & LINDA K. HARRIS	12, 87	88-267	A12	51-21147	2.840									NO R/W REQUIRED		
365	MARK A. JOHNSTON & LORI A. JOHNSTON	12, 87, 88	99-085	D02	51-20812	27.830									NO R/W REQUIRED		
		12, 88	88-113	C10	51-20810	12.950									NO R/W REQUIRED		
366	METROPOLITAN PARK DISTRICT OF THE TOLEDO AREA	12, 87, 88	20040511	0037828	51-21101	13.500									NO R/W REQUIRED		

* DENOTES RIGHT OF WAY ENCROACHMENT

LEGEND:
 WL = FEE SIMPLE WITH LIMITATION OF ACCESS FL = FLOW EASEMENT
 WD = WARRANTY DEED U = UTILITY EASEMENT
 BS = BILL OF SALE A = AERIAL EASEMENT
 PRW = PROPERTY RIGHT FEE SIMPLE PRE = PROPERTY RIGHT
 SH = STANDARD HIGHWAY EASEMENT SC = SCENIC EASEMENT
 LA = LIMITED ACCESS EASEMENT V = IN NAME OF ANOTHER STATE AGENCY, LPA, ETC.
 T = TEMPORARY EASEMENT R = SPECIAL RESERVATION
 SL = SLOPE EASEMENT WA = WORK AGREEMENT
 S = SEWER EASEMENT SA = SPECIAL AGREEMENT AND WAIVER OF DAMAGES
 CH = CHANNEL EASEMENT

REV. BY	DATE	DESCRIPTION
DATE COMPLETED	JUNE 11, 2012	

FEDERAL PROJECT NO.
 PID NO. **83984**
 STATE JOB NO. **426845**
 R/W DESIGNER SEA
 R/W REVIEWER KED
SUMMARY OF ADDITIONAL RIGHT OF WAY
HEN-424-12.30
LUC-24-0.00
 27/128
 125
 230

M:\10060 (ODOT D2 GES)\Task 2a - HEN LUC 424 24 - PID 83984\dgn\Right of Way\Plan Sheets\83984\sa01.dgn 8/14/2012 2:52:43 PM tit

TOTAL NUMBER OF :
 3 OWNERSHIPS 0 TOTAL TAKES
 6 PARCELS 0 OWNERSHIPS W/ STRUCTURES INVOLVED

GRANTEE:
 ALL RIGHT OF WAY ACQUIRED IN THE NAME OF
 STATE OF OHIO
 UNLESS OTHERWISE SHOWN.

ALL AREAS IN ACRES (c) = CALCULATED AREA

M:\10060 (ODOT D2 GES)\Task 2a - HEN LUC 424 24 PID 83984\dgn\Right of Way\Plan Sheets\83984rsa01.dgn 8/14/2012 2:52:51 PM tit

PARCEL NO.	OWNER	SHEET NO.	OWNERS RECORD		AUDITOR'S PARCEL	RECORD AREA	TOTAL P.R.O.	GROSS TAKE	P.R.O. IN TAKE	NET TAKE	STRUC-TURE	NET RESIDUE		TYPE FUND	REMARKS	AS ACQUIRED	
			BOOK	PAGE								LEFT	RIGHT			BOOK	PAGE
367	SCOTT A. TABNER	12, 88	95-118-B05		51-21141	1.140								STATE ↑	NO R/W REQUIRED		
368	BOARD OF COMMISSIONERS OF THE METROPOLITAN PARK DISTRICT OF THE TOLEDO AREA	12, 88 12 12 12	98-693-A08 90-233-D05 91-505-D04 90-422-C04		51-20813 51-20787 51-21052 51-20818	16.140 11.565 3.937 4.029									NO R/W REQUIRED		
369	SCOTT BROWN & PAIGE BROWN	12, 88	99-591-B08		51-20814	1.140									NO R/W REQUIRED		
370	STANLEY M. KURON	12, 88	20101018-0043133		51-20788	1.820									NO R/W REQUIRED		
371	UNITED JEWISH COUNCIL OF GREATER TOLEDO INC.	12, 88, 89 12, 88, 89 12, 89 12, 89	20080917-0046262		51-20671 51-20677 51-20681 51-20667	5.080 5.730 6.390 1.610									NO R/W REQUIRED NO R/W REQUIRED NO R/W REQUIRED NO R/W REQUIRED		
372	JOHN MERTES & JANE A. MERTES	12, 88, 89	20120315-012202		51-21077	1.310									NO R/W REQUIRED		
373	L. & Z. PROPERTIES OF NW OHIO, LLC	12, 89	20050203-007567		XXXXX	1.000									NO R/W REQUIRED		
374	THOMAS E. ZITZELBERGER	12, 89	20100929-0040336		51-21026	1.930									NO R/W REQUIRED		
375	PAULA A. MAYES	12, 89	97-040-E08		51-20817	2.880									NO R/W REQUIRED		
376	MARK G. BRILL	12, 89	96-456-C11		52-29047	0.980									NO R/W REQUIRED		
377	METROPOLITAN PARK DISTRICT OF THE TOLEDO AREA	12, 89	20050407-0023729		51-21001	7.940									NO R/W REQUIRED		
378	DEANNA OUSKY	12, 89, 90	20030709-0037936		91-35872	5.000									NO R/W REQUIRED		
379	DOUBLE 'O' CORPORATION	12, 89, 90	20050311-0016280		91-35874	1.930									NO R/W REQUIRED		
380	JAMES P. SIGRIST, TRUSTEE	12, 90 12, 90 12, 90	20101221-0054125		91-35881 91-35871 91-35884	5.280 5.130 5.000									NO R/W REQUIRED NO R/W REQUIRED NO R/W REQUIRED		
381	LESLIE L. SMITH & DIANE J. SMITH	12, 90	94-548-B11		91-35873	5.000								STATE ↓	NO R/W REQUIRED		

LEGEND:
 WL = FEE SIMPLE WITH LIMITATION OF ACCESS
 WD = WARRANTY DEED
 BS = BILL OF SALE
 PRW = PROPERTY RIGHT FEE SIMPLE
 SH = STANDARD HIGHWAY EASEMENT
 LA = LIMITED ACCESS EASEMENT
 T = TEMPORARY EASEMENT
 SL = SLOPE EASEMENT
 S = SEWER EASEMENT
 CH = CHANNEL EASEMENT
 FL = FLOW EASEMENT
 U = UTILITY EASEMENT
 A = AERIAL EASEMENT
 PRE = PROPERTY RIGHT
 SC = SCENIC EASEMENT
 V = IN NAME OF ANOTHER STATE AGENCY, LPA, ETC.
 R = SPECIAL RESERVATION
 WA = WORK AGREEMENT
 SA = SPECIAL AGREEMENT AND WAIVER OF DAMAGES

* DENOTES RIGHT OF WAY ENCROACHMENT

REV. BY	DATE	DESCRIPTION
DATE COMPLETED	JUNE 11, 2012	

FEDERAL PROJECT NO. _____
 PID NO. **83984**
 STATE JOB NO. **426845**
 R/W DESIGNER SEA _____
 R/W REVIEWER KED _____
SUMMARY OF ADDITIONAL RIGHT OF WAY
HEN-424-12.30
LUC-24-0.00
 28/128
 126
 230

TOTAL NUMBER OF :
 3 OWNERSHIPS 0 TOTAL TAKES
 6 PARCELS 0 OWNERSHIPS W/ STRUCTURES INVOLVED

GRANTEE:
 ALL RIGHT OF WAY ACQUIRED IN THE NAME OF
 STATE OF OHIO
 UNLESS OTHERWISE SHOWN.

ALL AREAS IN ACRES

(c) = CALCULATED AREA

PARCEL NO.	OWNER	SHEET NO.	OWNERS RECORD		AUDITOR'S PARCEL	RECORD AREA	TOTAL P.R.O.	GROSS TAKE	P.R.O. IN TAKE	NET TAKE	STRUC-TURE	NET RESIDUE		TYPE FUND	REMARKS	AS ACQUIRED	
			BOOK	PAGE								LEFT	RIGHT			BOOK	PAGE
382	DOROTHY T. VEEDER & VERNON H. VEEDER	12, 90	98-657-A01		91-35876	5.680								STATE ↑	NO R/W REQUIRED		
383	BOARD OF PARK COMMISSIONERS OF THE METRO PARK DISTRICT	12, 90-92	89-528-A11		91-35570	11.332									NO R/W REQUIRED		
384	LOUIS I. LEASOR	12, 90	87-086-A11		91-35573	5.660									NO R/W REQUIRED		
385	DAVID P. VNUCK	12, 90, 91	20040714-0057772		91-35581	1.197									NO R/W REQUIRED		
386	PHILIP ALLAN NESSLE	12, 13, 91, 92	20090514-0022492		91-35571	26.110									NO R/W REQUIRED		
387-391	NOT USED																
392	THOMAS J. GILBERT	12, 13, 92	92-431-A01		91-35757	2.250									NO R/W REQUIRED		
393	GENE W. BOROS & TRACY L. BOROS	12, 13, 92 12, 13, 92	20060103-0000301		91-35744 9135544	2.600 2.500									NO R/W REQUIRED NO R/W REQUIRED		
394	CONNIE GUY	12, 13, 92	20040525-0042090		91-35554	5.100									NO R/W REQUIRED		
395	MARK K. STRAYER & MARGARET S. STRAYER	12, 13, 92	01-078-B01		91-21501	3.450									NO R/W REQUIRED		
396	STEPHEN R. HERTZFELD & DAWN M. HERTZFELD	12, 13, 92, 93	87-460-D09		91-21481	5.230									NO R/W REQUIRED		
397	BRANDEN W. MAY & CHRISTINE M HABLITZEL	13, 93	20120410-0016435		91-21491	5.230									NO R/W REQUIRED		
398	MARTHA S. WELLS	13, 93	02-377-D09		91-21514	2.530									NO R/W REQUIRED		
399	MATTHEW D. KERN	13, 93	20090924-0044354		91-21334	4.630									NO R/W REQUIRED		
400	FORREST F. THOMPSON & TERRY A. THOMPSON	13, 93	94-479-C06		91-21351	4.270									NO R/W REQUIRED		
401 SH	STATE OF OHIO	13, 93, 94			91-36851	16.795	XXX	0.032	0.000	0.032				STATE ↓	CONSTRUCT & MAINTAIN STORM SEWER AND HEADWALL		

LEGEND:
 WL = FEE SIMPLE WITH LIMITATION OF ACCESS
 WD = WARRANTY DEED
 BS = BILL OF SALE
 PRW = PROPERTY RIGHT FEE SIMPLE
 SH = STANDARD HIGHWAY EASEMENT
 LA = LIMITED ACCESS EASEMENT
 T = TEMPORARY EASEMENT
 SL = SLOPE EASEMENT
 S = SEWER EASEMENT
 CH = CHANNEL EASEMENT
 FL = FLOW EASEMENT
 U = UTILITY EASEMENT
 A = AERIAL EASEMENT
 PRE = PROPERTY RIGHT
 SC = SCENIC EASEMENT
 V = IN NAME OF ANOTHER STATE AGENCY, LPA, ETC.
 R = SPECIAL RESERVATION
 WA = WORK AGREEMENT
 SA = SPECIAL AGREEMENT AND WAIVER OF DAMAGES

* DENOTES RIGHT OF WAY ENCROACHMENT

REV. BY	DATE	DESCRIPTION
DATE COMPLETED	JUNE 11, 2012	

FEDERAL PROJECT NO. _____
 PID NO. **83984**
 STATE JOB NO. **426845**
 R/W DESIGNER SEA _____
 R/W REVIEWER KED _____
SUMMARY OF ADDITIONAL RIGHT OF WAY
HEN-424-12.30
LUC-24-0.00
 29/128
 127
 230

M:\10060 (ODOT D2 GES)\Task 2a - HEN LUC 424 24 PID 83984\dgn\Right of Way\Plan Sheets\83984\sa01.dgn 8/14/2012 2:52:59 PM tit

TOTAL NUMBER OF :
 3 OWNERSHIPS 0 TOTAL TAKES
 6 PARCELS 0 OWNERSHIPS W/ STRUCTURES INVOLVED

GRANTEE:
 ALL RIGHT OF WAY ACQUIRED IN THE NAME OF
 STATE OF OHIO
 UNLESS OTHERWISE SHOWN.

ALL AREAS IN ACRES

(c) = CALCULATED AREA

PARCEL NO.	OWNER	SHEET NO.	OWNERS RECORD		AUDITOR'S PARCEL	RECORD AREA	TOTAL P.R.O.	GROSS TAKE	P.R.O. IN TAKE	NET TAKE	STRUC-TURE	NET RESIDUE		TYPE FUND	REMARKS	AS ACQUIRED		
			BOOK	PAGE								LEFT	RIGHT			BOOK	PAGE	
402	JOHN C. MICKEY & VICKIE L. MICKEY	13, 93	94-350	E04	91-21281	3.230								STATE	↑	NO R/W REQUIRED		
403	JOHN N. FINK & JO LOUISE FINK	13, 93, 94	79-216	B07	91-21241	4.280										NO R/W REQUIRED		
404	RICHARD E. LUTZ, JR. & MICHELLE M. LUTZ	13, 94	95-468	E10	91-21027	7.370										NO R/W REQUIRED		
405	WANDA G. BUBLICK & JOSEPH R. BUBLICK	13, 94	84-009	E09	91-21037	4.930										NO R/W REQUIRED		
406	WANDA G. BUBLICK	13, 94	20090311	0010809	91-21061	4.980										NO R/W REQUIRED		
407	J. PAUL WIELINSKI & MARTHA S. WIELINSKI	13, 94	93-098	B08	91-21047	3.250										NO R/W REQUIRED		
408	BRYAN L. SMITH	13, 94	20031007	0074494	91-21227	0.560										NO R/W REQUIRED		
409	JOANNE ARMOUR	13, 94, 95	90-067	E08	91-21166	11.360										NO R/W REQUIRED		
410-413	NOT USED																	
414	JAVIN G. MENDOZA & CLAIRE S. MENDOZA	13, 96	20111205	0050640	9120136	2.000										NO R/W REQUIRED		
415	JAMES E. MURPHY & JANE MURPHY	13, 95 13, 95	20030624	0031656	91-21231 91-21165	1.920 1.920										NO R/W REQUIRED NO R/W REQUIRED		
416	TOLEDO METROPOLITAN PARK BOARD	13, 94, 95	891	592	91-21234	1.877										NO R/W REQUIRED		
417	PATTI J. WRIGHT	13, 96	20120524	002440	91-20137	8.198										NO R/W REQUIRED		
418	VONDALE M. UTZ	13, 95, 96	93-233	B01	91-20134	28.760										NO R/W REQUIRED		
419	THOMAS L. PARKER & ROSEMARY PARKER	13, 95, 96	99-463	B01	91-21107	3.130										NO R/W REQUIRED		
420	LARRY A. DRAPER	13, 96	03-084	C09	91-21111	1.210										NO R/W REQUIRED		
421	AARON J. BERSEE, et al.	13, 96	20080627	0032829	91-21092	2.000										NO R/W REQUIRED		
422	NOT USED													STATE	↓			

* DENOTES RIGHT OF WAY ENCROACHMENT

LEGEND:
 WL = FEE SIMPLE WITH LIMITATION OF ACCESS
 WD = WARRANTY DEED
 BS = BILL OF SALE
 PRW = PROPERTY RIGHT FEE SIMPLE
 SH = STANDARD HIGHWAY EASEMENT
 LA = LIMITED ACCESS EASEMENT
 T = TEMPORARY EASEMENT
 SL = SLOPE EASEMENT
 S = SEWER EASEMENT
 CH = CHANNEL EASEMENT
 FL = FLOW EASEMENT
 U = UTILITY EASEMENT
 A = AERIAL EASEMENT
 PRE = PROPERTY RIGHT
 SC = SCENIC EASEMENT
 V = IN NAME OF ANOTHER STATE AGENCY, LPA, ETC.
 R = SPECIAL RESERVATION
 WA = WORK AGREEMENT
 SA = SPECIAL AGREEMENT AND WAIVER OF DAMAGES

REV. BY	DATE	DESCRIPTION
	JUNE 11, 2012	

FEDERAL PROJECT NO.
 PID NO. **83984**
 STATE JOB NO. **426845**
 R/W DESIGNER SEA
 R/W REVIEWER KED
SUMMARY OF ADDITIONAL RIGHT OF WAY
HEN-424-12.30
LUC-24-0.00
 30/128
 128
 230

M:\10060 (ODOT D2 GES)\Task 2a - HEN LUC 424 24 PID 83984\dgn\Right of Way\Plan Sheets\83984rsa01.dgn 8/14/2012 2:53:09 PM tit

TOTAL NUMBER OF :
 3 OWNERSHIPS 0 TOTAL TAKES
 6 PARCELS 0 OWNERSHIPS W/ STRUCTURES INVOLVED

GRANTEE:
 ALL RIGHT OF WAY ACQUIRED IN THE NAME OF
 STATE OF OHIO
 UNLESS OTHERWISE SHOWN.

ALL AREAS IN ACRES

(c) = CALCULATED AREA

PARCEL NO.	OWNER	SHEET NO.	OWNERS RECORD		AUDITOR'S PARCEL	RECORD AREA	TOTAL P.R.O.	GROSS TAKE	P.R.O. IN TAKE	NET TAKE	STRUC-TURE	NET RESIDUE		TYPE FUND	REMARKS	AS ACQUIRED	
			BOOK	PAGE								LEFT	RIGHT			BOOK	PAGE
423	B.M. UTZ & V.M. UTZ	13, 96			91-21104	0.760								STATE			
		13, 96			91-21094	1.360								↑	NO R/W REQUIRED		
424	NATHAN P. BERSEE & HEATHER A. HOLOWECKY	13, 96, 97	20090608-0026622		91-20135	6.000									NO R/W REQUIRED		
425	ANTHONY L. BRAIDA & JANICE BRAIDA	13, 96, 97	99-021-D01		91-21097	1.860									NO R/W REQUIRED		
		13, 97			91-21101	2.100									NO R/W REQUIRED		
426 SH	SYED Z. HASAN, TRUSTEE OF THE SYED Z. HASAN REVOCABLE TRUST AGREEMENT (1/2 INTEREST) & SAMINA Z. HASAN, TRUSTEE OF THE SAMINA Z. HASAN REVOCABLE TRUST AGREEMENT (1/2 INTEREST)	13, 97	97-642-B04		91-31447	7.130	0.360	0.022	0.000	0.022			6.748		CONSTRUCT & MAINTAIN STORM SEWER AND HEADWALL		
426 CH		13, 97						0.068	0.000	0.068					REALIGN AND MAINTAIN DITCH		
427	MICHAEL D. KROMER & BARBARA KROMER	13, 97			91-31858	3.430									NO R/W REQUIRED		
428	NOT USED																
429 SH	RICHARD P. WESSENDORF & VICKIE L. WESSENDORF	13, 97	95-291-B09		91-31448	5.720	0.330	0.013	0.000	0.013			5.377		CONSTRUCT & MAINTAIN STORM SEWER AND HEADWALL		
429 CH								0.040	0.000	0.040					REALIGN AND MAINTAIN DITCH		
430	JAMES D. HERTZFELD & FAMILY LIMITED PARTNERSHIP, et al.	13, 97, 98	02-446-A01		91-31487	30.890									NO R/W REQUIRED		
431	THOMAS J. LEY	13, 97, 98	02-282-C01		91-31487	1.650									NO R/W REQUIRED		
432-436	NOT USED																
437	SCOTT S. JEFFER & LISA A. HABERSTOCK	13, 98	20081103-0053871		91-31411	2.420									NO R/W REQUIRED		
438	ROBERT R. SEEMAN & KARIN A. JACOBSON CO-TRUSTEES	13, 98	00-041-D02		91-31437	2.350									NO R/W REQUIRED		
439	RICHARD J. HABERSTOCK & LOIS A. HABERTOCH, CO-TRUSTEES	13, 98	95-086-E05		91-31421	2.760									NO R/W REQUIRED		
440	FAIZA HASHI PUTZ	13, 98	20120502-0020479		91-31431	2.144									NO R/W REQUIRED		
441	JOHN BOGUE	13, 98	97-674-C03		91-31671	1.220								↓	NO R/W REQUIRED		
														STATE			

LEGEND:
 WL = FEE SIMPLE WITH LIMITATION OF ACCESS
 WD = WARRANTY DEED
 BS = BILL OF SALE
 PRW = PROPERTY RIGHT FEE SIMPLE
 SH = STANDARD HIGHWAY EASEMENT
 LA = LIMITED ACCESS EASEMENT
 T = TEMPORARY EASEMENT
 SL = SLOPE EASEMENT
 S = SEWER EASEMENT
 CH = CHANNEL EASEMENT
 FL = FLOW EASEMENT
 U = UTILITY EASEMENT
 A = AERIAL EASEMENT
 PRE = PROPERTY RIGHT
 SC = SCENIC EASEMENT
 V = IN NAME OF ANOTHER STATE AGENCY, LPA, ETC.
 R = SPECIAL RESERVATION
 WA = WORK AGREEMENT
 SA = SPECIAL AGREEMENT AND WAIVER OF DAMAGES

* DENOTES RIGHT OF WAY ENCROACHMENT

REV. BY	DATE	DESCRIPTION
DATE COMPLETED	JUNE 11, 2012	

FEDERAL PROJECT NO. PID NO. 83984 STATE JOB NO. 426845 R/W DESIGNER SEA R/W REVIEWER KED
SUMMARY OF ADDITIONAL RIGHT OF WAY
 HEN-424-12.30 LUC-24-0.00
 31/128
 129
 230

M:\10060 (ODOT D2 GES)\Task 2a - HEN LUC 424 24 PID 83984\dgn\Right of Way\Plan Sheets\83984\sa01.dgn 8/14/2012 2:53:17 PM tit

TOTAL NUMBER OF :
 3 OWNERSHIPS 0 TOTAL TAKES
 6 PARCELS 0 OWNERSHIPS W/ STRUCTURES INVOLVED

GRANTEE:
 ALL RIGHT OF WAY ACQUIRED IN THE NAME OF
 STATE OF OHIO
 UNLESS OTHERWISE SHOWN.

ALL AREAS IN ACRES

(c) = CALCULATED AREA

PARCEL NO.	OWNER	SHEET NO.	OWNERS RECORD		AUDITOR'S PARCEL	RECORD AREA	TOTAL P.R.O.	GROSS TAKE	P.R.O. IN TAKE	NET TAKE	STRUC-TURE	NET RESIDUE		TYPE FUND	REMARKS	AS ACQUIRED	
			BOOK	PAGE								LEFT	RIGHT			BOOK	PAGE
442	RICHARD G. FRIES, et al.	13, 98, 99	20111227-0054505		91-31491	4.250								STATE ↑	NO R/W REQUIRED		
443	M.W. & J.M. KOSCHALK	13, 98	1902	219	91-31661	1.990									NO R/W REQUIRED		
444	MAROLYN L. BURRS- LANG	13, 98, 99	97-431-D10		91-31714	2.220									NO R/W REQUIRED		
445	DIANNE M. BEDNARSKI	13, 99	02-145-E01		91-31704	1.380									NO R/W REQUIRED		
446	ROBERT A. HEATH & ELIZABETH A. HEATH	13, 99	95-604-E11		91-31687	1.600									NO R/W REQUIRED		
447	RUDOLPH AGOSTI & JULIE A. AGOSTI	13, 99	1993	405	91-31504	0.700									NO R/W REQUIRED		
448	RICHARD STRAIT	13, 99	20041116-0092735		91-31521	0.760									NO R/W REQUIRED		
449	DENNIS P. GWYNNE & RUTH L. GWYNNE	13, 99	97-289-E02		91-31694	1.450									NO R/W REQUIRED		
450	ROBERT C. KUEHN & ELIZABETH L. FACKLER	13, 99	86-196-E11		91-31674	1.500									NO R/W REQUIRED		
451	CAROLE A. LOUY	13, 99	20100915-0037838		91-31497	0.760									NO R/W REQUIRED		
452	FLOYD J. COGAN & BESSIE D. COGAN	13, 99	99-662-B03		91-31503	0.760									NO R/W REQUIRED		
		13, 99			91-31517	0.760									NO R/W REQUIRED		
453	CALVIN D. WHEWELL & CAROL M. WHEWELL	13, 99	20110706-0025908		91-31701	1.000									NO R/W REQUIRED		
454	TIMOTHY D. BERRY & MARTHA F. BERRY	13, 99	20041201-0096647		91-31681	2.710									NO R/W REQUIRED		
455	EMERY DRESS	13, 99	1895	48	91-31499	0.760									NO R/W REQUIRED		
456	MARY CANDACE FLAGGERT, TRUSTEE, et al.	13, 99	20061107-0075180		91-31524	0.830									NO R/W REQUIRED		
		13, 99, 100			91-31501	0.760									NO R/W REQUIRED		
457	MARC D. MCCULLOCH & LAUREL A. MCCULLOCH	13, 99	92-416-E03		91-31511	1.070									NO R/W REQUIRED		
458	JOHN G. MATHER & BARBARA J. MATHER	13, 99, 100	97-624-B04		91-31507	1.750								STATE ↓	NO R/W REQUIRED		

LEGEND:
 WL = FEE SIMPLE WITH LIMITATION OF ACCESS
 WD = WARRANTY DEED
 BS = BILL OF SALE
 PRW = PROPERTY RIGHT FEE SIMPLE
 SH = STANDARD HIGHWAY EASEMENT
 LA = LIMITED ACCESS EASEMENT
 T = TEMPORARY EASEMENT
 SL = SLOPE EASEMENT
 S = SEWER EASEMENT
 CH = CHANNEL EASEMENT
 FL = FLOW EASEMENT
 U = UTILITY EASEMENT
 A = AERIAL EASEMENT
 PRE = PROPERTY RIGHT
 SC = SCENIC EASEMENT
 V = IN NAME OF ANOTHER STATE AGENCY, LPA, ETC.
 R = SPECIAL RESERVATION
 WA = WORK AGREEMENT
 SA = SPECIAL AGREEMENT AND WAIVER OF DAMAGES

* DENOTES RIGHT OF WAY ENCROACHMENT

REV. BY	DATE	DESCRIPTION
	JUNE 11, 2012	

FEDERAL PROJECT NO. _____
 PID NO. **83984**
 STATE JOB NO. **426845**
 R/W DESIGNER SEA _____
 R/W REVIEWER KED _____
SUMMARY OF ADDITIONAL RIGHT OF WAY
HEN-424-12.30
LUC-24-0.00
 32/128
 130
 230

M:\10060 (ODOT D2 GES)\Task 2a - HEN LUC 424 24 PID 83984\dgn\Right of Way\Plan Sheets\83984rsa01.dgn 8/14/2012 2:53:24 PM tit

TOTAL NUMBER OF :
 3 OWNERSHIPS 0 TOTAL TAKES
 6 PARCELS 0 OWNERSHIPS W/ STRUCTURES INVOLVED

GRANTEE:
 ALL RIGHT OF WAY ACQUIRED IN THE NAME OF
 STATE OF OHIO
 UNLESS OTHERWISE SHOWN.

ALL AREAS IN ACRES

(c) = CALCULATED AREA

PARCEL NO.	OWNER	SHEET NO.	OWNERS RECORD		AUDITOR'S PARCEL	RECORD AREA	TOTAL P.R.O.	GROSS TAKE	P.R.O. IN TAKE	NET TAKE	STRUC-TURE	NET RESIDUE		TYPE FUND	REMARKS	AS ACQUIRED	
			BOOK	PAGE								LEFT	RIGHT			BOOK	PAGE
459	RICHARD EMIL KUDLAK & CHRISTINE M. KUDLAK	13, 100	01-339	B07	91-31724	0.850								STATE			
		13, 100			91-31527	0.390								↑	NO R/W REQUIRED		
460	FREDERICK A. LAFOREST & MARGARET A. LAFOREST	13, 100	93-405	B07	91-31494	0.760									NO R/W REQUIRED		
461	MICHAEL A. NOWICKI & DANETTE NOWICKI, et al.	13, 100	20080925	0047777	91-31531	0.760									NO R/W REQUIRED		
462	B.E. LLOYD JR. & B.J. LLOYD	13, 100	1962	315	91-31514	0.760									NO R/W REQUIRED		
463	TOLEDO METROPOLITAN PARK DISTRICT	13, 100	01-267	B04	91-31397	2.494									NO R/W REQUIRED		
464	DAWN A. BIALECKI	13, 100	20090807	0036942	91-31394	0.820									NO R/W REQUIRED		
465	SANDRA L. DULAY, TRUSTEE	13, 14, 100, 101	20120516	0022931	91-31307	2.300									NO R/W REQUIRED		
466	JAMES W. POWELL	13, 100	20090618	0028819	91-31657	2.150									NO R/W REQUIRED		
467	WILLIAM M. HAAS & KERRI L. HAAS	13, 14, 100, 101	98-140	C07	91-31349	1.360									NO R/W REQUIRED		
468	JAMES SAFADI	13, 14, 101	20070112	0003195	91-31348	1.740									NO R/W REQUIRED		
469	CHARLES R. NUNN	13, 14, 101	99-461	E04	91-31347	2.070									NO R/W REQUIRED		
470	JOHN P. CRAMER	13, 14, 101	93-563	C09	91-31346	1.630									NO R/W REQUIRED		
		13, 14, 101			91-31354	4.292									NO R/W REQUIRED		
471	THE METROPOLITAN PARK DISTRICT OF THE TOLEDO AREA	14, 101	91-031	A02	91-31318	0.035									NO R/W REQUIRED		
472-476	NOT USED																
477	BROWNING MASONIC COMMUNITY, INC. AN OHIO NOT-FOR-PROFIT CORPORATION	14, 101-105	99-041	D09 & D12	96-56021	124.250									NO R/W REQUIRED		
		14, 106, 107			96-60313	107.060									NO R/W REQUIRED		
														STATE			

FEDERAL PROJECT NO. PID NO. STATE JOB NO. R/W DESIGNER SEA R/W REVIEWER KED
83984
426845
SUMMARY OF ADDITIONAL RIGHT OF WAY
HEN-424-12.30
LUC-24-0.00

LEGEND:
 WL = FEE SIMPLE WITH LIMITATION OF ACCESS
 WD = WARRANTY DEED
 BS = BILL OF SALE
 PRW = PROPERTY RIGHT FEE SIMPLE
 SH = STANDARD HIGHWAY EASEMENT
 LA = LIMITED ACCESS EASEMENT
 T = TEMPORARY EASEMENT
 SL = SLOPE EASEMENT
 S = SEWER EASEMENT
 CH = CHANNEL EASEMENT
 FL = FLOW EASEMENT
 U = UTILITY EASEMENT
 A = AERIAL EASEMENT
 PRE = PROPERTY RIGHT
 SC = SCENIC EASEMENT
 V = IN NAME OF ANOTHER STATE AGENCY, LPA, ETC.
 R = SPECIAL RESERVATION
 WA = WORK AGREEMENT
 SA = SPECIAL AGREEMENT AND WAIVER OF DAMAGES

* DENOTES RIGHT OF WAY ENCROACHMENT

REV. BY	DATE	DESCRIPTION
DATE COMPLETED	JUNE 11, 2012	

33/128
 131
 230

M:\10060 (ODOT D2 GES)\Task 2a - HEN LUC 424 24 PID 83984\dgn\Right of Way\Plan Sheets\83984rsa01.dgn 8/14/2012 2:53:30 PM tit

TOTAL NUMBER OF :
 3 OWNERSHIPS 0 TOTAL TAKES
 6 PARCELS 0 OWNERSHIPS W/ STRUCTURES INVOLVED

GRANTEE:
 ALL RIGHT OF WAY ACQUIRED IN THE NAME OF
 STATE OF OHIO
 UNLESS OTHERWISE SHOWN.

ALL AREAS IN ACRES

(c) = CALCULATED AREA

PARCEL NO.	OWNER	SHEET NO.	OWNERS RECORD		AUDITOR'S PARCEL	RECORD AREA	TOTAL P.R.O.	GROSS TAKE	P.R.O. IN TAKE	NET TAKE	STRUC-TURE	NET RESIDUE		TYPE FUND	REMARKS	AS ACQUIRED		
			BOOK	PAGE								LEFT	RIGHT			BOOK	PAGE	
478	TOLEDO METRO PARK BOARD	14, 101	91-031-A02		91-3138	0.035								STATE	NO R/W REQUIRED			
		14, 101-104	842	358	96-56031	2.712										NO R/W REQUIRED		
		14, 104-107	799	626	96-60301	22.061										NO R/W REQUIRED		
		14, 107-109			96-60134	5.711										NO R/W REQUIRED		
		14, 15, 109, 110			96-03301	5.130										NO R/W REQUIRED		
		14, 15, 110, 111	89-300-C10		96-02374	3.477										NO R/W REQUIRED		
479	VALERIE BAIRD & VIRGIL R. BAIRD	14, 105, 106	01-267-B04		96-60312	1.040									NO R/W REQUIRED			
480	BEATRIZ POPOVICH, TRUSTEE	14, 106	20110921-0038455		96-60311	5.000									NO R/W REQUIRED			
481	BRONZE GROUP, LLC.	14, 107	20060209-0008448		96-60163	13.667									NO R/W REQUIRED			
		14, 107, 108			96-60164	20.344									NO R/W REQUIRED			
482	MICHAEL P. EVANS & CHRISTINA S. EVANS	14, 108	20030710-0038357		96-08817	2.480									NO R/W REQUIRED			
		14, 108			96-08819	0.140									NO R/W REQUIRED			
483	RICHARD CLARKE & MARY ANN CLARKE	14, 108, 109	81-481-D10		96-60124	2.390									NO R/W REQUIRED			
484	SETH O. ROSEBERRY & ANGELA A. ROSEBERRY	14, 109	20120306-0010629		96-60151	1.810									NO R/W REQUIRED			
485	ROBERT R. KINSELY, JR., et al.	14, 109	20080129-0004683		96-03291	1.040									NO R/W REQUIRED			
486	JONATHAN ALLEN OTTO	14, 109	96-432-B02		96-03287	0.520									NO R/W REQUIRED			
487	HAROLD H. RIDGEWAY & BARBARA J. RIDGEWAY	14, 109	94-050-D07		96-03284	0.770									NO R/W REQUIRED			
488	MICHAEL J. HORVATH & CHERY HORVATH	14, 15, 109	20080508-0023555		96-03277	2.020									NO R/W REQUIRED			
489	FRANCE STONE COMPANY	14, 15, 109, 110	1932	504	96-03217	58.941									NO R/W REQUIRED			
		14, 15, 110	2322	185	96-03247	1.329									NO R/W REQUIRED			
		14, 15, 110			96-03244	0.524									NO R/W REQUIRED			
		14, 15, 110			96-02771	7.494										NO R/W REQUIRED		
		14, 15, 110-112	1047	515	96-02370	24.650										NO R/W REQUIRED		
		14, 15, 112	397	493	96-02881	4.353										NO R/W REQUIRED		
		14, 15, 112-114			96-02467	5.817										NO R/W REQUIRED		
14, 15, 114-117	1086	237	96-02034	38.779										NO R/W REQUIRED				

LEGEND:
 WL = FEE SIMPLE WITH LIMITATION OF ACCESS
 WD = WARRANTY DEED
 BS = BILL OF SALE
 PRW = PROPERTY RIGHT FEE SIMPLE
 SH = STANDARD HIGHWAY EASEMENT
 LA = LIMITED ACCESS EASEMENT
 T = TEMPORARY EASEMENT
 SL = SLOPE EASEMENT
 S = SEWER EASEMENT
 CH = CHANNEL EASEMENT
 FL = FLOW EASEMENT
 U = UTILITY EASEMENT
 A = AERIAL EASEMENT
 PRE = PROPERTY RIGHT
 SC = SCENIC EASEMENT
 V = IN NAME OF ANOTHER STATE AGENCY, LPA, ETC.
 R = SPECIAL RESERVATION
 WA = WORK AGREEMENT
 SA = SPECIAL AGREEMENT AND WAIVER OF DAMAGES

* DENOTES RIGHT OF WAY ENCROACHMENT

REV. BY	DATE	DESCRIPTION
DATE COMPLETED	JUNE 11, 2012	

FEDERAL PROJECT NO. _____
 PID NO. **83984**
 STATE JOB NO. **426845**
 R/W DESIGNER SEA _____
 R/W REVIEWER KED _____
SUMMARY OF ADDITIONAL RIGHT OF WAY
HEN-424-12.30
LUC-24-0.00
 34/128
 132
 230

M:\10060 (ODOT D2 GES)\Task 2a - HEN LUC 424 24 - PID 83984\dgn\Right of Way\Plan Sheets\83984rsa01.dgn 8/14/2012 2:53:38 PM tit

TOTAL NUMBER OF :
 3 OWNERSHIPS 0 TOTAL TAKES
 6 PARCELS 0 OWNERSHIPS W/ STRUCTURES INVOLVED

GRANTEE:
 ALL RIGHT OF WAY ACQUIRED IN THE NAME OF
 STATE OF OHIO
 UNLESS OTHERWISE SHOWN.

ALL AREAS IN ACRES

(c) = CALCULATED AREA

PARCEL NO.	OWNER	SHEET NO.	OWNERS RECORD		AUDITOR'S PARCEL	RECORD AREA	TOTAL P.R.O.	GROSS TAKE	P.R.O. IN TAKE	NET TAKE	STRUC-TURE	NET RESIDUE		TYPE FUND	REMARKS	AS ACQUIRED	
			BOOK	PAGE								LEFT	RIGHT			BOOK	PAGE
490	WATERPLACE PROPERTIES II, LLC	15, 112	20120223-0008686		96-02664 96-02661	0.880 1.120								STATE ↑	NO R/W REQUIRED NO R/W REQUIRED		
491	NOT USED																
492	KEYPORT FINANCE COMPANY	15, 112	1901	247	96-25524	0.695									NO R/W REQUIRED		
493	MIDLAND AGENCY OF NORTHWEST OHIO INC., TRUSTEE	15, 112	20100126-0003320		96-25525	0.922									NO R/W REQUIRED		
494	KEVIN S. HEIDELBERG	15, 112	20070313-0014414		96-25517	0.739									NO R/W REQUIRED		
495	ALLEN JAMES LIMITED, AN OHIO LIMITED LIABILITY COMPANY	15, 112, 113 15, 113 15, 113 15, 113, 114	98-120-A01		96-25514 96-25511 96-25507 96-25504	0.796 0.776 0.763 0.768									NO R/W REQUIRED NO R/W REQUIRED NO R/W REQUIRED NO R/W REQUIRED		
496	U DO IT CAR WASH, LLC. MORRISON	15, 114	20110218-0007088		96-25501	1.125									NO R/W REQUIRED		
497	JAMES R. BERNTHISEL, JR.	15, 114, 115 15, 115	20060726-0049128		96-32187 96-32174	1.620 1.455									NO R/W REQUIRED NO R/W REQUIRED		
498	FRED G. MANN & CHERYL L. MANN	15, 115, 116	20030625-0032493		96-32175	0.707									NO R/W REQUIRED		
499	RAYMOND H. CARTER & JUDITH A. GIBSON-CARTER	15, 116	20040520-0040914		96-32001	0.190									NO R/W REQUIRED		
500	CHARLES KETHEL	15, 116	20050602-0039072		96-32004	0.190									NO R/W REQUIRED		
501	SCOTT A. THOMPSON & HOLLY M. THOMPSON	15, 116	20040723-0060238		96-32007	0.190									NO R/W REQUIRED		
502	THOMAS M. LOUY, et al.	15, 116	02-429-D12 & E01		96-32011	0.190									NO R/W REQUIRED		
503	KEVIN L. PIETRAS	15, 116	20040825-0069851		96-32014	0.190									NO R/W REQUIRED		
														STATE ↓			

FEDERAL PROJECT NO. _____
 PID NO. **83984**
 STATE JOB NO. **426845**
 R/W DESIGNER SEA _____
 R/W REVIEWER KED _____
SUMMARY OF ADDITIONAL RIGHT OF WAY
HEN-424-12.30
LUC-24-0.00

LEGEND:
 WL = FEE SIMPLE WITH LIMITATION OF ACCESS
 WD = WARRANTY DEED
 BS = BILL OF SALE
 PRW = PROPERTY RIGHT FEE SIMPLE
 SH = STANDARD HIGHWAY EASEMENT
 LA = LIMITED ACCESS EASEMENT
 T = TEMPORARY EASEMENT
 SL = SLOPE EASEMENT
 S = SEWER EASEMENT
 CH = CHANNEL EASEMENT
 FL = FLOW EASEMENT
 U = UTILITY EASEMENT
 A = AERIAL EASEMENT
 PRE = PROPERTY RIGHT
 SC = SCENIC EASEMENT
 V = IN NAME OF ANOTHER STATE AGENCY, LPA, ETC.
 R = SPECIAL RESERVATION
 WA = WORK AGREEMENT
 SA = SPECIAL AGREEMENT AND WAIVER OF DAMAGES

* DENOTES RIGHT OF WAY ENCROACHMENT

REV. BY	DATE	DESCRIPTION
DATE COMPLETED	JUNE 11, 2012	

35/128
 133
 230

M:\10060 (ODOT D2 GES)\Task 2a - HEN LUC 424 24 PID 83984\dgn\Right of Way\Plan Sheets\83984\sa01.dgn 8/14/2012 2:53:44 PM tit

TOTAL NUMBER OF :
 3 OWNERSHIPS 0 TOTAL TAKES
 6 PARCELS 0 OWNERSHIPS W/ STRUCTURES INVOLVED

GRANTEE:
 ALL RIGHT OF WAY ACQUIRED IN THE NAME OF
 STATE OF OHIO
 UNLESS OTHERWISE SHOWN.

ALL AREAS IN ACRES

(c) = CALCULATED AREA

PARCEL NO.	OWNER	SHEET NO.	OWNERS RECORD		AUDITOR'S PARCEL	RECORD AREA	TOTAL P.R.O.	GROSS TAKE	P.R.O. IN TAKE	NET TAKE	STRUC-TURE	NET RESIDUE		TYPE FUND	REMARKS	AS ACQUIRED	
			BOOK	PAGE								LEFT	RIGHT			BOOK	PAGE
520	FAEHNLE ENTERPRISES LTD.	15, 118	20101221	0053996	96-11467	0.190								STATE ↑	NO R/W REQUIRED		
521	MAC'S CONVENIENCE STORES, LLC.	15, 118	20090922	0043989	96-11464	0.586									NO R/W REQUIRED		
522	DOROTHY I. HESS	15, 118	92-364	E10	96-11634	0.250									NO R/W REQUIRED		
523	MICHAEL J. SULESKI & LISA K. SULESKI	15, 118	20030514	0011273	96-11591	0.360									NO R/W REQUIRED		
524	FADYA RESHO	15, 118, 119	01-627	B09	96-11461 96-11451	0.320 0.120									NO R/W REQUIRED NO R/W REQUIRED		
525	FARZADE OF TOLEDO INC.	15, 119	20100517	0019882	96-11301	0.322									NO R/W REQUIRED		
526	THE HISTORIC SOCIETY OF WATERVILLE OHIO	15, 119 15, 119 15, 119	97-499	A05	96-11567 96-11444 96-11587	0.440 0.060 0.136									NO R/W REQUIRED NO R/W REQUIRED NO R/W REQUIRED		
527	NOT USED																
528	VILLAGE OF WATERVILLE	15, 119	20061228	0086914	96-11287	0.210									NO R/W REQUIRED		
529	THOMAS L. PARKER & ROSEMARY PARKER	15, 119 15, 119	99-463	B01	96-11274 96-11281	0.050 0.044									NO R/W REQUIRED NO R/W REQUIRED		
530	VILLAGE OF WATERVILLE	15, 119	20121217	0053524	96-11261	0.030									NO R/W REQUIRED		
531	CHRISTEN WARWICK, et al.	15, 119, 120	89-135	A01 & A05	96-11034	0.311									NO R/W REQUIRED		
532	JERRY T. MEISNER & JULIE MEISNER	15, 120	91-250	E01	96-11237	0.170									NO R/W REQUIRED		
533	RICHARD B. MONROE II & CAROLYN J. MONROE	15, 120	92-030	B10	96-11224	0.330									NO R/W REQUIRED		
534	WVP LLC.	15, 120 15, 120	20031113	0088183	96-11027 96-11011	0.206 0.296									NO R/W REQUIRED NO R/W REQUIRED		
535	JEFFREY M. IENNA, et al.	15, 120	20050531	0038038	96-11211	0.390								STATE ↓	NO R/W REQUIRED		

LEGEND:
 WL = FEE SIMPLE WITH LIMITATION OF ACCESS
 WD = WARRANTY DEED
 BS = BILL OF SALE
 PRW = PROPERTY RIGHT FEE SIMPLE
 SH = STANDARD HIGHWAY EASEMENT
 LA = LIMITED ACCESS EASEMENT
 T = TEMPORARY EASEMENT
 SL = SLOPE EASEMENT
 S = SEWER EASEMENT
 CH = CHANNEL EASEMENT
 FL = FLOW EASEMENT
 U = UTILITY EASEMENT
 A = AERIAL EASEMENT
 PRE = PROPERTY RIGHT
 SC = SCENIC EASEMENT
 V = IN NAME OF ANOTHER STATE AGENCY, LPA, ETC.
 R = SPECIAL RESERVATION
 WA = WORK AGREEMENT
 SA = SPECIAL AGREEMENT AND WAIVER OF DAMAGES

* DENOTES RIGHT OF WAY ENCROACHMENT

REV. BY	DATE	DESCRIPTION
DATE COMPLETED	JUNE 11, 2012	

FEDERAL PROJECT NO. _____
 PID NO. **83984**
 STATE JOB NO. **426845**
 R/W DESIGNER SEA _____
 R/W REVIEWER KED _____
SUMMARY OF ADDITIONAL RIGHT OF WAY
HEN-424-12.30
LUC-24-0.00
 37/128
 135
 230

M:\10060 (ODOT D2 GES)\Task 2a - HEN LUC 424 24 PID 83984.dgn\Right of Way\Plan Sheets\83984\sa01.dgn 8/14/2012 2:53:56 PM tit

TOTAL NUMBER OF :
 3 OWNERSHIPS 0 TOTAL TAKES
 6 PARCELS 0 OWNERSHIPS W/ STRUCTURES INVOLVED

GRANTEE:
 ALL RIGHT OF WAY ACQUIRED IN THE NAME OF
 STATE OF OHIO
 UNLESS OTHERWISE SHOWN.

ALL AREAS IN ACRES

(c) = CALCULATED AREA

PARCEL NO.	OWNER	SHEET NO.	OWNERS RECORD		AUDITOR'S PARCEL	RECORD AREA	TOTAL P.R.O.	GROSS TAKE	P.R.O. IN TAKE	NET TAKE	STRUC-TURE	NET RESIDUE		TYPE FUND	REMARKS	AS ACQUIRED	
			BOOK	PAGE								LEFT	RIGHT			BOOK	PAGE
536	CITIZENS TELEPHONE COMPANY	15, 120	1771	141	96-11004	0.024								STATE			
		15, 120			96-01487	0.408								↑	NO R/W REQUIRED		
537	RELIQUA INC.	15, 120	00-005-B11		96-29741	0.250									NO R/W REQUIRED		
538	JALIN LTD. AN OHIO LIMITED LIABILITY COMPANY	15, 120	20050405-0023049		96-29744	0.250									NO R/W REQUIRED		
539	RELIQUA INC., AN OHIO CORPORATION	15, 120	00-001-E12		96-29747	0.250									NO R/W REQUIRED		
540	DAVID W. TAYLOR	15, 120	03-065-B11		96-29751	0.250									NO R/W REQUIRED		
541	HELEN L. ENSIGN, TRUSTEE	15, 120, 121	20071003-0059082		96-29754	0.240									NO R/W REQUIRED		
542	ROBERT D. ALBRING	115, 119	85-525-A06		96-11267	0.068									NO R/W REQUIRED		
543	STEVE A. M. HUDSON	15, 120	96-568-B12		96-10774	0.270									NO R/W REQUIRED		
544	ANN K. GORDON & JOEL D. SENSENIG	15, 119	20120531-0025444		96-11247	0.120									NO R/W REQUIRED		
545	ANTHONY J. TYTKO, et al.	15	20060802-0051141		96-11201	0.408									NO R/W REQUIRED		
546	JAMES R. STEHLIK	15	99-007-B09		96-09414	0.408									NO R/W REQUIRED		
547	MARK K. STRAYER & MARGARET SUSAN STRAYER	15, 121			96-61045	0.390									NO R/W REQUIRED		
548	JOAN M. RIGAL, TRUSTEE	15, 16, 121	98-587-E05		96-01237	1.000									NO R/W REQUIRED		
549	LUCAS MAYER & ERIN MAYER	15, 16, 121	20080716-0035764		96-01231	0.960									NO R/W REQUIRED		
550	PHILLIP M. ANDERSON & NANCY L. ANDERSON	15, 16, 121	91-285-C12		96-01367	1.160									NO R/W REQUIRED		
551	MICHAEL V. MANCINI & SUEANN M. MANCINI	15, 16, 121	01-385-D01		96-01347	1.220									NO R/W REQUIRED		
														STATE			

LEGEND:
 WL = FEE SIMPLE WITH LIMITATION OF ACCESS FL = FLOW EASEMENT
 WD = WARRANTY DEED U = UTILITY EASEMENT
 BS = BILL OF SALE A = AERIAL EASEMENT
 PRW = PROPERTY RIGHT FEE SIMPLE PRE = PROPERTY RIGHT
 SH = STANDARD HIGHWAY EASEMENT SC = SCENIC EASEMENT
 LA = LIMITED ACCESS EASEMENT V = IN NAME OF ANOTHER STATE AGENCY, LPA, ETC.
 T = TEMPORARY EASEMENT R = SPECIAL RESERVATION
 SL = SLOPE EASEMENT WA = WORK AGREEMENT
 S = SEWER EASEMENT SA = SPECIAL AGREEMENT AND WAIVER OF DAMAGES
 CH = CHANNEL EASEMENT

* DENOTES RIGHT OF WAY ENCROACHMENT

REV. BY	DATE	DESCRIPTION
DATE COMPLETED		JUNE 11, 2012

FEDERAL PROJECT NO. _____
 PID NO. **83984**
 STATE JOB NO. **426845**
 R/W DESIGNER SEA _____
 R/W REVIEWER KED _____
SUMMARY OF ADDITIONAL RIGHT OF WAY
HEN-424-12.30
LUC-24-0.00
 38/128
 136
 230

M:\10060 (ODOT D2 GES)\Task 2a - HEN LUC 424 24 PID 83984\dgn\Right of Way\Plan Sheets\83984rsa01.dgn 8/14/2012 2:54:02 PM tit

TOTAL NUMBER OF :
 3 OWNERSHIPS 0 TOTAL TAKES
 6 PARCELS 0 OWNERSHIPS W/ STRUCTURES INVOLVED

GRANTEE:
 ALL RIGHT OF WAY ACQUIRED IN THE NAME OF
 STATE OF OHIO
 UNLESS OTHERWISE SHOWN.

ALL AREAS IN ACRES

(c) = CALCULATED AREA

PARCEL NO.	OWNER	SHEET NO.	OWNERS RECORD		AUDITOR'S PARCEL	RECORD AREA	TOTAL P.R.O.	GROSS TAKE	P.R.O. IN TAKE	NET TAKE	STRUC-TURE	NET RESIDUE		TYPE FUND	REMARKS	AS ACQUIRED	
			BOOK	PAGE								LEFT	RIGHT			BOOK	PAGE
567	NOT USED													STATE ↑			
568	JANE M. SCHWIND	15, 16, 123	97-016-D12		96-01399	1.500									NO R/W REQUIRED		
569	SCOTT E. JACOBS & SHAWN LE'ANNE JACOBS	15, 16, 123	00-272-D10		96-05111	0.540									NO R/W REQUIRED		
570	RAFAEL TAPIA JR. & CONSUELO C. TAPIA	15, 16, 123	95-088-A08		96-01401	1.230									NO R/W REQUIRED		
571	JESSE S. CORONADO	15, 16, 123	20081103-0053829		96-01397	1.660									NO R/W REQUIRED		
572	GLORIA LOU PEYTON, TRUSTEE	15, 16, 123	94-489-A10		96-05114	0.560									NO R/W REQUIRED		
573	MICHAEL J. STOLL & MYRA B. HYDER	15, 16, 123	20070424-0023701		96-00694	2.250									NO R/W REQUIRED		
574	RONALD W. FRANTZ & BEVERLY J. FRANTZ, TRUTEES	15, 16, 123	20101026-0044637		96-00824	1.350									NO R/W REQUIRED		
575	JOHN R. MICHAEL	16, 123, 124	1842	336	96-00811	1.300									NO R/W REQUIRED		
576	SHERRY L. HOWARD, et al.	15, 16, 123, 124	20030924-0069747		96-00701	2.580									NO R/W REQUIRED		
577	DOUGLAS L. ROGERS & MICHELLE N. ROGERS	15, 16, 124	20051214-0092889		96-00697	2.250									NO R/W REQUIRED		
578	DUANE L. KARAM & BARBARA KARAM	16, 124	20050831-0064675		96-00831	1.250									NO R/W REQUIRED		
579	KENT R. SEAGERT & THERESA A. SEAGERT	16, 124	20080804-0038686		96-00807	1.800									NO R/W REQUIRED		
580	JAMES S. KAPELA & ELIZABETH R. KAPELA	15, 16, 124	92-109-B03		96-00704	2.200									NO R/W REQUIRED		
581	DOUGLAS SALTZ	15, 16, 124	20040611-0047622		96-00711	1.750									NO R/W REQUIRED		
582	MARY L. ANDERSON	16, 124, 125	86-171-E01 & E03		96-00801	3.300									NO R/W REQUIRED		
														STATE ↓			

FEDERAL PROJECT NO. PID NO. STATE JOB NO. R/W DESIGNER SEA R/W REVIEWER KED
83984
426845
SUMMARY OF ADDITIONAL RIGHT OF WAY
HEN-424-12.30
LUC-24-0.00

LEGEND:
 WL = FEE SIMPLE WITH LIMITATION OF ACCESS FL = FLOW EASEMENT
 WD = WARRANTY DEED U = UTILITY EASEMENT
 BS = BILL OF SALE A = AERIAL EASEMENT
 PRW = PROPERTY RIGHT FEE SIMPLE PRE = PROPERTY RIGHT
 SH = STANDARD HIGHWAY EASEMENT SC = SCENIC EASEMENT
 LA = LIMITED ACCESS EASEMENT V = IN NAME OF ANOTHER STATE AGENCY, LPA, ETC.
 T = TEMPORARY EASEMENT R = SPECIAL RESERVATION
 SL = SLOPE EASEMENT WA = WORK AGREEMENT
 S = SEWER EASEMENT SA = SPECIAL AGREEMENT AND WAIVER OF DAMAGES
 CH = CHANNEL EASEMENT

* DENOTES RIGHT OF WAY ENCROACHMENT

REV. BY	DATE	DESCRIPTION
DATE COMPLETED	JUNE 11, 2012	

40/128
 138
 230

M:\10060 (ODOT D2 GES)\Task 2a - HEN LUC 424 24 - PID 83984.dgn\Right of Way\Plan Sheets\83984\sa01.dgn 8/14/2012 2:54:16 PM tit

TOTAL NUMBER OF :
 3 OWNERSHIPS 0 TOTAL TAKES
 6 PARCELS 0 OWNERSHIPS W/ STRUCTURES INVOLVED

GRANTEE:
 ALL RIGHT OF WAY ACQUIRED IN THE NAME OF
 STATE OF OHIO
 UNLESS OTHERWISE SHOWN.

ALL AREAS IN ACRES

(c) = CALCULATED AREA

PARCEL NO.	OWNER	SHEET NO.	OWNERS RECORD		AUDITOR'S PARCEL	RECORD AREA	TOTAL P.R.O.	GROSS TAKE	P.R.O. IN TAKE	NET TAKE	STRUC-TURE	NET RESIDUE		TYPE FUND	REMARKS	AS ACQUIRED	
			BOOK	PAGE								LEFT	RIGHT			BOOK	PAGE
583	AARON T. WHITE & STEPHANIE J. WHITE	15, 16, 124	00-518-C05		96-00717	1.750								STATE ↑	NO R/W REQUIRED		
584	JASON R. ZAJAC & RUTH M. ZAJAC	16, 124, 125	20050823-0061690		96-00387	2.910									NO R/W REQUIRED		
585	KENNETH J. METZGER & KIMBER L. METZGER	16, 125	20061031-0073148		96-00724	1.600									NO R/W REQUIRED		
586	ROBERT B. ERNSBERGER & SHIRLEY J. ERNSBERGER	16, 125	87-332-C12		96-32414	0.380									NO R/W REQUIRED		
587	JAMES L. PEASE & BARBARA H. PEASE, TRUSTEES	16, 125	00-342-C02		96-00725	1.470									NO R/W REQUIRED		
588	JOSEPH P. MARTIN & BARBARA A. MARTIN	16, 125	90-247-C05		96-32461	0.350									NO R/W REQUIRED		
589	GARY S. BOBRICK	16, 125, 126	20120207-0005861		96-00726	1.350									NO R/W REQUIRED		
590	CHRISTOPHER D. WEIST & CHRISTINA L. WEIST	16, 126	20030925-0070435		96-00727	1.230									NO R/W REQUIRED		
591	CYNTIA L. TOERNE & STEVEN D. TOERNE	16, 125, 126	20110118-0002425		96-00537	1.900									NO R/W REQUIRED		
592	RICHARD E. WESTPHAL, JR. & AMY L. WESTPHAL	16, 126	20031223-0101549		96-00721	1.100									NO R/W REQUIRED		
593-597	NOT USED																
598	ARNOLD E. GRAF & HEATHER M. GRAF	16, 126	96-279-E11		91-33791	1.080									NO R/W REQUIRED		
599	DOROTHY M. SAGER	16, 126, 127	20060412-0022673		91-33904	1.370									NO R/W REQUIRED		
600	FREDERICK JOSEPH HOLMES, JR.	16, 126, 127	00-641-C06		91-33797	1.010									NO R/W REQUIRED		
601	KEVIN SPRUNGER & DONNAL. SPRUNGER	16, 127	20101018-0043148		91-33824	1.540									NO R/W REQUIRED		
														STATE ↓			

FEDERAL PROJECT NO. _____
 PID NO. **83984**
 STATE JOB NO. **426845**
 R/W DESIGNER SEA _____
 R/W REVIEWER KED _____
SUMMARY OF ADDITIONAL RIGHT OF WAY
HEN-424-12.30
LUC-24-0.00

LEGEND:
 WL = FEE SIMPLE WITH LIMITATION OF ACCESS
 WD = WARRANTY DEED
 BS = BILL OF SALE
 PRW = PROPERTY RIGHT FEE SIMPLE
 SH = STANDARD HIGHWAY EASEMENT
 LA = LIMITED ACCESS EASEMENT
 T = TEMPORARY EASEMENT
 SL = SLOPE EASEMENT
 S = SEWER EASEMENT
 CH = CHANNEL EASEMENT
 FL = FLOW EASEMENT
 U = UTILITY EASEMENT
 A = AERIAL EASEMENT
 PRE = PROPERTY RIGHT
 SC = SCENIC EASEMENT
 V = IN NAME OF ANOTHER STATE AGENCY, LPA, ETC.
 R = SPECIAL RESERVATION
 WA = WORK AGREEMENT
 SA = SPECIAL AGREEMENT AND WAIVER OF DAMAGES

* DENOTES RIGHT OF WAY ENCROACHMENT

REV. BY	DATE	DESCRIPTION
DATE COMPLETED	JUNE 11, 2012	

41/128
 139
 230

M:\10060 (ODOT D2 GES)\Task 2a - HEN LUC 424 24 PID 83984\dgn\Right of Way\Plan Sheets\83984rsa01.dgn 8/14/2012 2:54:23 PM tit

M:\10060 (ODOT D2 GES)\Task 2a - HEN LUC 424 24 PID 83984.dgn\Right of Way\Plan Sheets\83984.rdi01.dgn 8/14/2012 2:56:25 PM tit

MONUMENT LEGEND

- ☐ EXISTING R/W MONUMENT BOX
- ▣ PROPOSED R/W MONUMENT BOX
- ⊙ EXISTING CONCRETE MONUMENT
- PROPOSED MAGNETIZED SPIKE
- ✱ RAILROAD SPIKE FOUND
- ✱ RAILROAD SPIKE SET
- I.P.F. IRON PIN FOUND
- ⊙ I.P.F. IRON PIN FOUND W/ ID CAP
- I.P.S. IRON PIN SET W/ ID CAP
- ⊙ I.P.F. IRON PIPE FOUND
- ⊙ I.P.S. IRON PIPE SET
- P.K.F. P.K. NAIL FOUND
- P.K.S. P.K. NAIL SET

T-5-N, R-7-E
SECTION 8
LIBERTY TWP.
HENRY COUNTY

CULTIVATED

MARY CATHERINE PHILLIPS, et al.;
TRUSTEES
260800140300
VOL. 235 PG. 2355
Q-777 COUNTY ROAD 11

CURVE B
P.I. = 664+28.81
D = 38°04'24" (LT)
Dc = 01°30'00"
R = 3819.72'
T = 1317.97'
L = 2538.22'
E = 220.99'
Ch = 2491.78'
C.B. = S 87°26'48" E

D = 10°03'35"
R = 3779.72'
L = 663.63'
Ch = 662.78'
C.B. = S 73°28'38" E

D = 07°51'05"
R = 3879.72'
L = 531.64'
Ch = 531.23'
C.B. = N 72°22'22" W

D = 10°03'35"
R = 3779.72'
L = 663.63'
Ch = 662.78'
C.B. = S 73°28'38" E

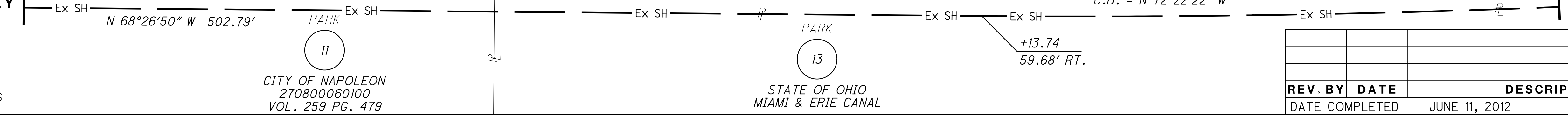
D = 07°51'05"
R = 3879.72'
L = 531.64'
Ch = 531.23'
C.B. = N 72°22'22" W

STRUCTURE KEY

- RESIDENTIAL
- COMMERCIAL
- ▨ OUT-BUILDING

MATCH LINE STA. 648+00

MATCH LINE STA. 653+00



REV. BY	DATE	DESCRIPTION
DATE COMPLETED	JUNE 11, 2012	

T-5-N, R-7-E
SECTION 8
LIBERTY TWP.
HENRY COUNTY

CULTIVATED

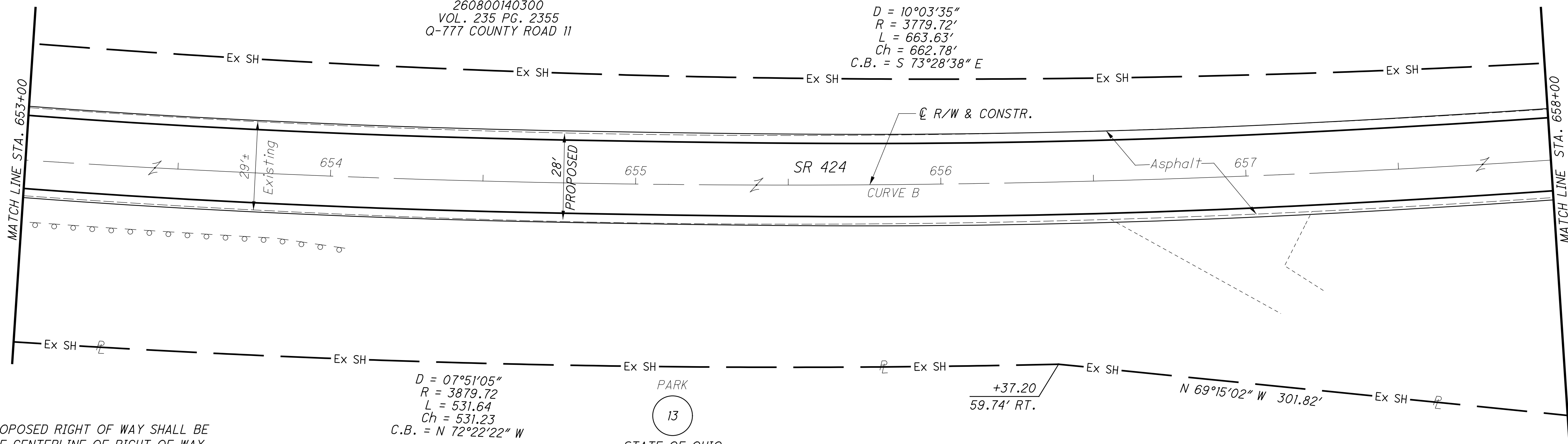
MARY CATHERINE PHILLIPS, et al.;
TRUSTEES
260800140300
VOL. 235 PG. 2355
Q-777 COUNTY ROAD 11

D = 10°03'35"
R = 3779.72'
L = 663.63'
Ch = 662.78'
C.B. = S 73°28'38" E

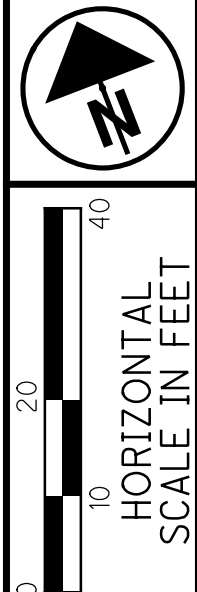
D = 07°51'05"
R = 3879.72'
L = 531.64'
Ch = 531.23'
C.B. = N 72°22'22" W

MATCH LINE STA. 653+00

MATCH LINE STA. 658+00



NOTES
ALL EXISTING AND PROPOSED RIGHT OF WAY SHALL BE REFERENCED FROM THE CENTERLINE OF RIGHT OF WAY AND CONSTRUCTION.



PID NO.
83984

R/W DESIGNER
SEA
R/W REVIEWER
KED

RIGHT OF WAY PLAN
STA. 648+00 TO STA. 658+00

HEN-424-12.30
LUC-24-0.00

44/128

143
230

T-5-N, R-7-E
SECTION 8
LIBERTY TWP.
HENRY COUNTY

MONUMENT LEGEND

- ◻ EXISTING R/W MONUMENT BOX
- ◻ PROPOSED R/W MONUMENT BOX
- ⊙ EXISTING CONCRETE MONUMENT
- PROPOSED MAGNETIZED SPIKE
- ⊘ RAILROAD SPIKE FOUND
- ⊘ RAILROAD SPIKE SET
- I.R.F. IRON PIN FOUND
- I.R.F. IRON PIN FOUND W/ ID CAP
- I.R.S. IRON PIN SET W/ ID CAP
- ⊙ R.F. IRON PIPE FOUND
- ⊙ R.S. IRON PIPE SET
- P.K.F. P.K. NAIL FOUND
- P.K.S. P.K. NAIL SET

STRUCTURE KEY

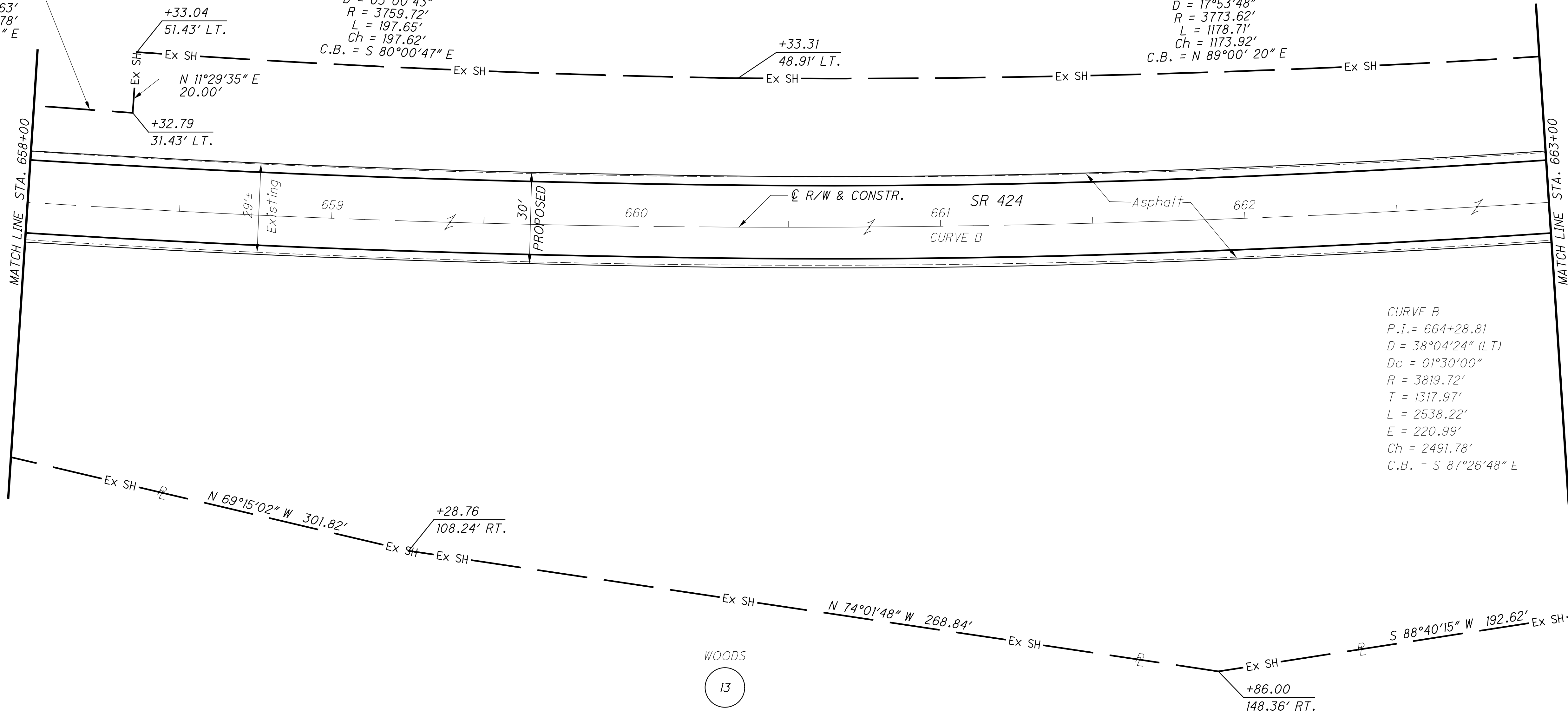
- ◻ RESIDENTIAL
- ◼ COMMERCIAL
- ▨ OUT-BUILDING

CULTIVATED
12
MARY CATHERINE PHILLIPS, et al.;
TRUSTEES
260800140300
VOL. 235 PG. 2355
Q-777 COUNTY ROAD 11

$D = 10^{\circ}03'35''$
 $R = 3779.72'$
 $L = 663.63'$
 $Ch = 662.78'$
 $C.B. = S 73^{\circ}28'38'' E$

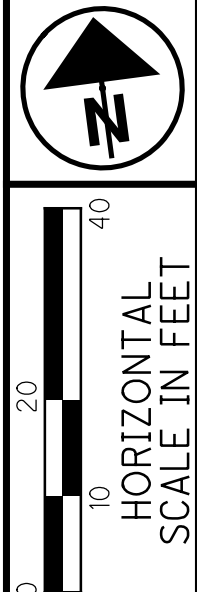
$D = 03^{\circ}00'43''$
 $R = 3759.72'$
 $L = 197.65'$
 $Ch = 197.62'$
 $C.B. = S 80^{\circ}00'47'' E$

$D = 17^{\circ}53'48''$
 $R = 3773.62'$
 $L = 1178.71'$
 $Ch = 1173.92'$
 $C.B. = N 89^{\circ}00' 20'' E$



CURVE B
P.I. = 664+28.81
 $D = 38^{\circ}04'24''$ (LT)
 $Dc = 01^{\circ}30'00''$
 $R = 3819.72'$
 $T = 1317.97'$
 $L = 2538.22'$
 $E = 220.99'$
 $Ch = 2491.78'$
 $C.B. = S 87^{\circ}26'48'' E$

WOODS
13
STATE OF OHIO
MIAMI & ERIE CANAL



PID NO. 83984
R/W DESIGNER SEA R/W REVIEWER KED

RIGHT OF WAY PLAN
STA. 658+00 TO STA. 663+00

HEN-424-12.30
LUC-24-0.00

45/128
144
230

NOTES
ALL EXISTING AND PROPOSED RIGHT OF WAY SHALL BE REFERENCED FROM THE CENTERLINE OF RIGHT OF WAY AND CONSTRUCTION.

REV. BY	DATE	DESCRIPTION
DATE COMPLETED		JUNE 11, 2012

M:\10060 (ODOT D2 GES)\Task 2a - HEN LUC 424 24 PID 83984.dgn\Right of Way\Plan Sheets\83984.r102a.dgn 8/14/2012 2:57:03 PM tit

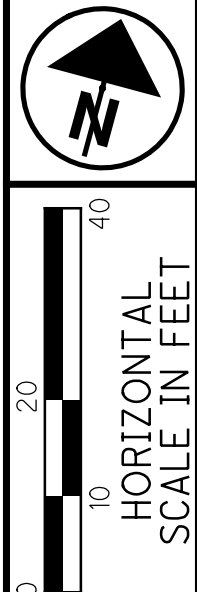
M:\10060 (ODOT D2 GES)\Task 2a - HEN LUC 424 24 PID 83984\dgn\Right of Way\Plan Sheets\83984.rdi05.dgn 8/14/2012 2:59:58 PM tit

MONUMENT LEGEND

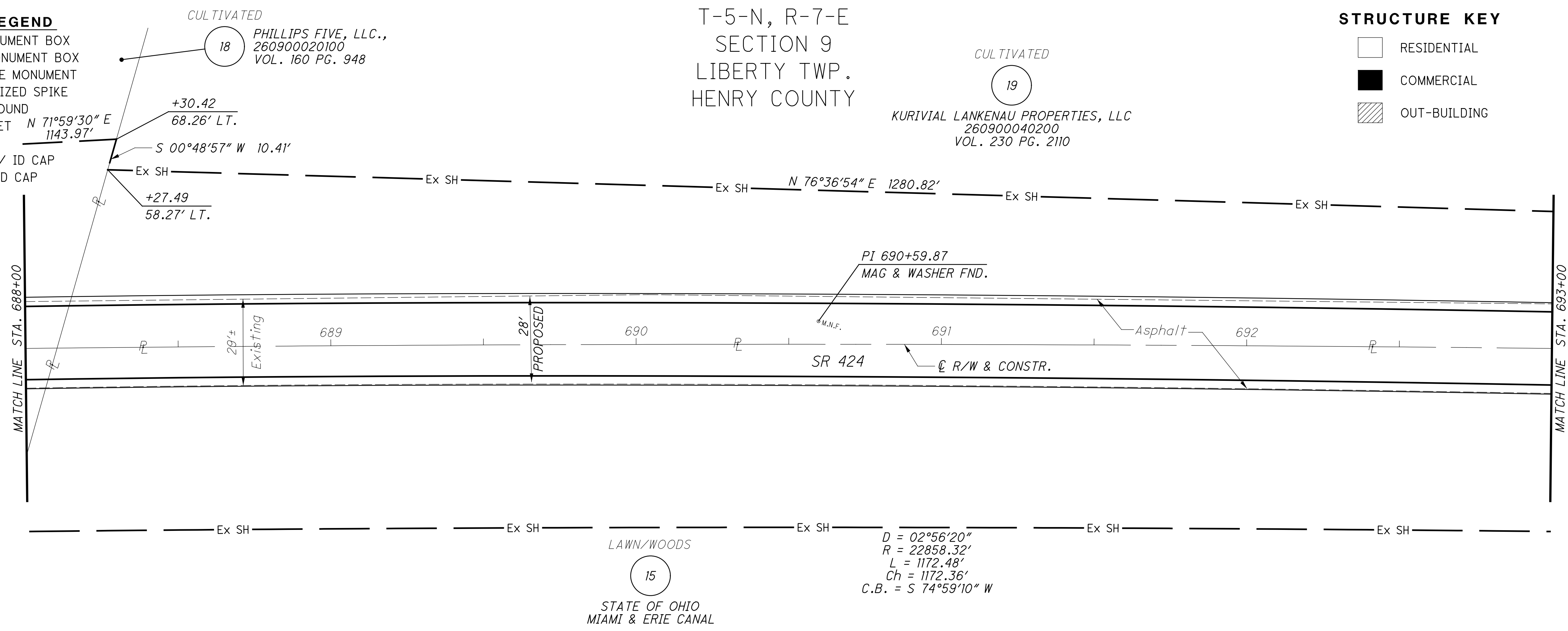
- ☐ EXISTING R/W MONUMENT BOX
- ▣ PROPOSED R/W MONUMENT BOX
- ⊙ EXISTING CONCRETE MONUMENT
- PROPOSED MAGNETIZED SPIKE
- ✕ RAILROAD SPIKE FOUND
- ✦ RAILROAD SPIKE SET
- I.P.F. IRON PIN FOUND
- I.P.F. IRON PIN FOUND W/ ID CAP
- I.P.S. IRON PIN SET W/ ID CAP
- ⊙ I.P.P. IRON PIPE FOUND
- ⊙ I.P.S. IRON PIPE SET
- P.K.F. P.K. NAIL FOUND
- P.K.S. P.K. NAIL SET

STRUCTURE KEY

- RESIDENTIAL
- COMMERCIAL
- ▨ OUT-BUILDING



T-5-N, R-7-E
SECTION 9
LIBERTY TWP.
HENRY COUNTY



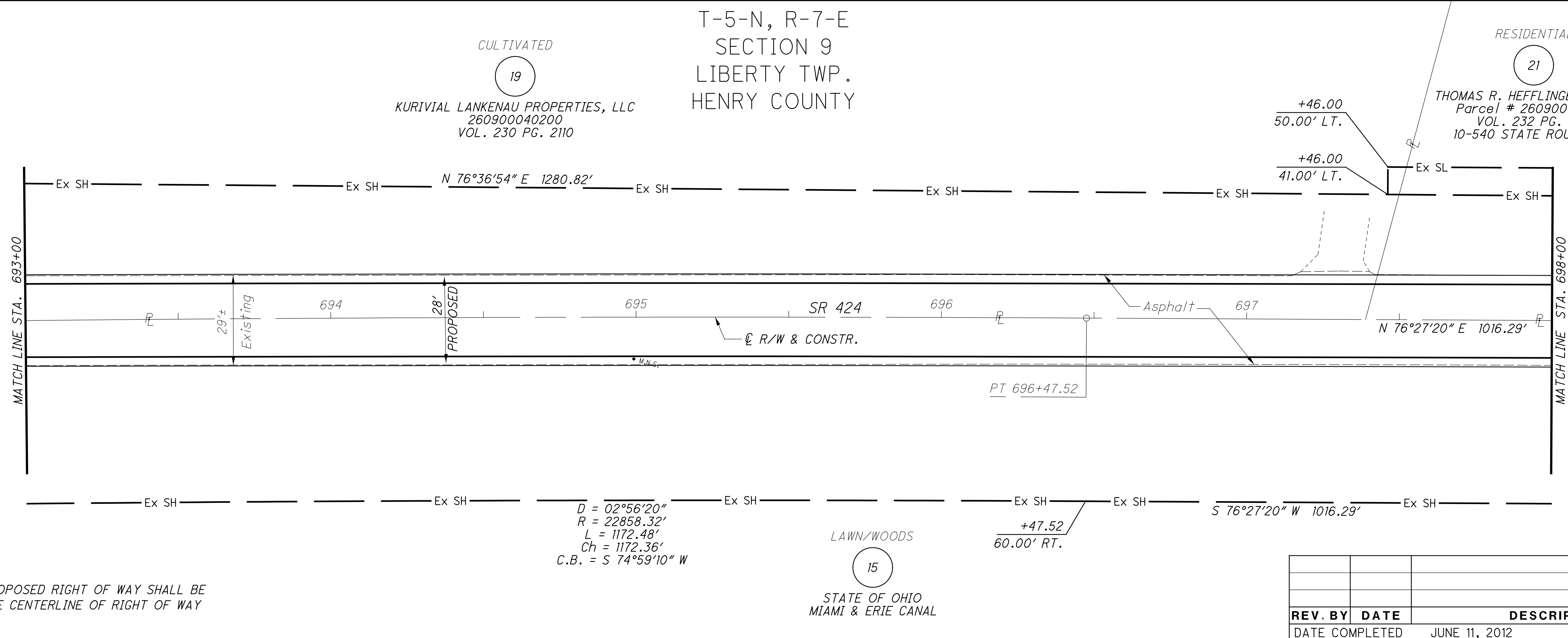
CULTIVATED
18 PHILLIPS FIVE, LLC.,
260900020100
VOL. 160 PG. 948

CULTIVATED
19 KURIVIAL LANKENAU PROPERTIES, LLC
260900040200
VOL. 230 PG. 2110

LAWN/WOODS
15 STATE OF OHIO
MIAMI & ERIE CANAL

D = 02°56'20"
R = 22858.32'
L = 1172.48'
Ch = 1172.36'
C.B. = S 74°59'10" W

T-5-N, R-7-E
SECTION 9
LIBERTY TWP.
HENRY COUNTY



CULTIVATED
19 KURIVIAL LANKENAU PROPERTIES, LLC
260900040200
VOL. 230 PG. 2110

RESIDENTIAL
21 THOMAS R. HEFFLINGER, et ux.
Parcel # 260900040100
VOL. 232 PG. 607
10-540 STATE ROUTE 424

LAWN/WOODS
15 STATE OF OHIO
MIAMI & ERIE CANAL

+47.52
60.00' RT.

NOTES

ALL EXISTING AND PROPOSED RIGHT OF WAY SHALL BE REFERENCED FROM THE CENTERLINE OF RIGHT OF WAY AND CONSTRUCTION.

REV. BY	DATE	DESCRIPTION

DATE COMPLETED JUNE 11, 2012

PID NO.
83984

R/W DESIGNER
SEA
R/W REVIEWER
KED

RIGHT OF WAY PLAN
STA. 688+00 TO STA. 698+00

HEN-424-12.30
LUC-24-0.00

49/128
148
230

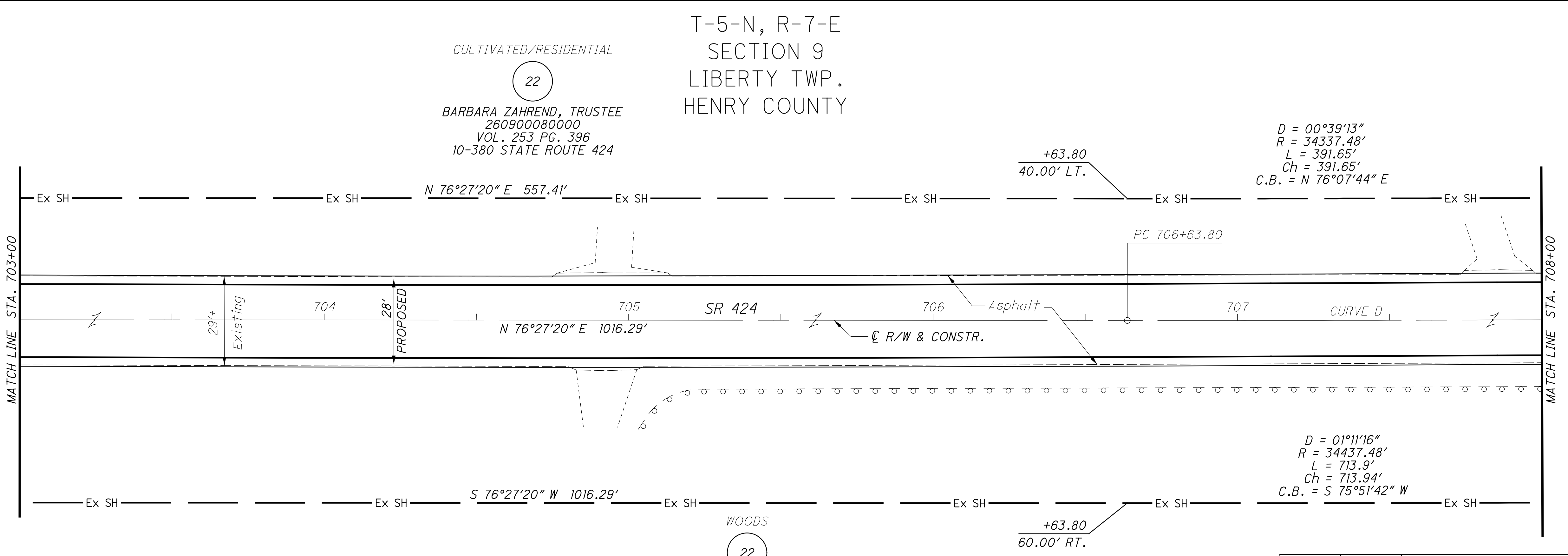
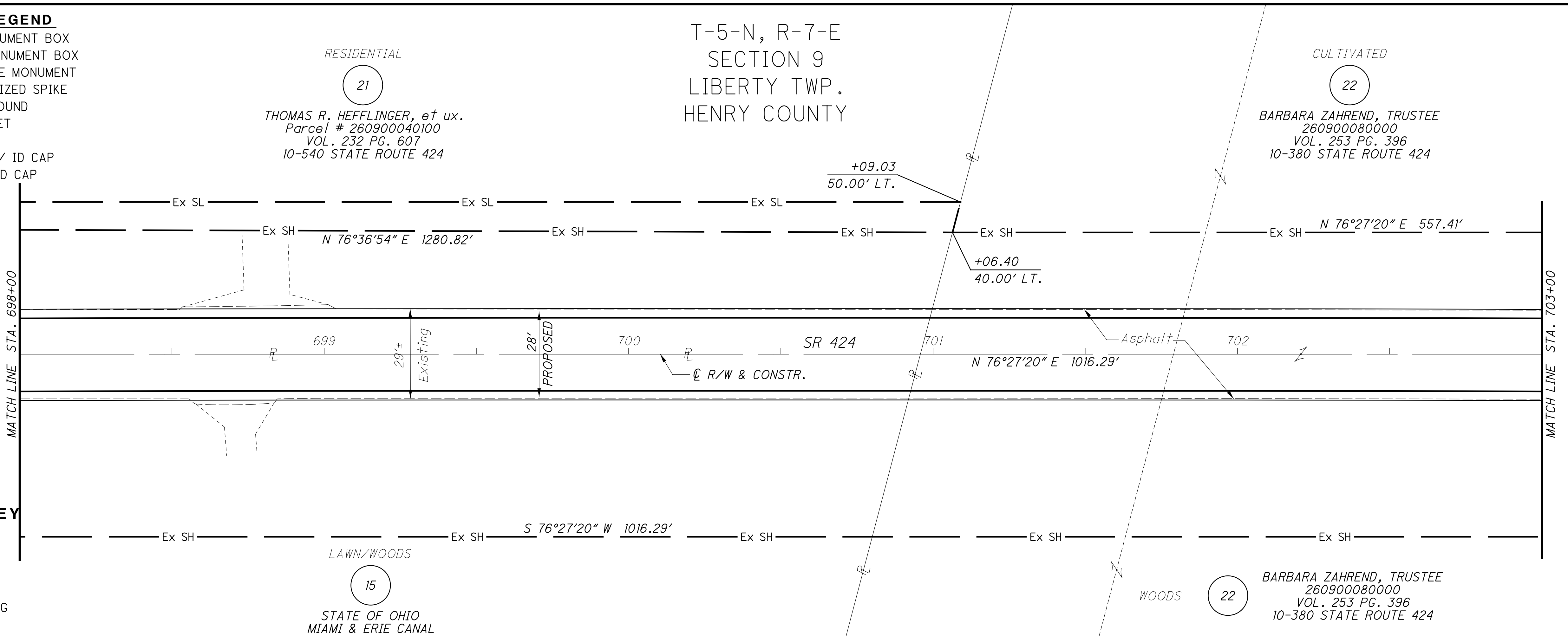
M:\10060 (ODOT D2 GES)\Task 2a - HEN LUC 424 - PID 83984\dgn\Right of Way\Plan Sheets\83984.rdi06.dgn 8/14/2012 3:01:48 PM tit

MONUMENT LEGEND

- ☐ EXISTING R/W MONUMENT BOX
- ▣ PROPOSED R/W MONUMENT BOX
- ⊙ EXISTING CONCRETE MONUMENT
- PROPOSED MAGNETIZED SPIKE
- ⚡ RAILROAD SPIKE FOUND
- ✦ RAILROAD SPIKE SET
- I.R.F. IRON PIN FOUND
- ⊙ I.R.F. IRON PIN FOUND W/ ID CAP
- I.R.S. IRON PIN SET W/ ID CAP
- ⊙ I.R.F. IRON PIPE FOUND
- ⊙ I.R.S. IRON PIPE SET
- ⊙ P.K.F. P.K. NAIL FOUND
- P.K.S. P.K. NAIL SET

STRUCTURE KEY

- ☐ RESIDENTIAL
- COMMERCIAL
- ▨ OUT-BUILDING



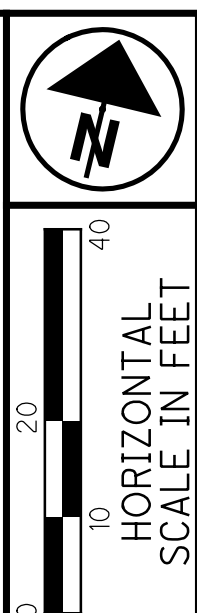
NOTES

ALL EXISTING AND PROPOSED RIGHT OF WAY SHALL BE REFERENCED FROM THE CENTERLINE OF RIGHT OF WAY AND CONSTRUCTION.

BARBARA ZAHREND, TRUSTEE
 260900080000
 VOL. 253 PG. 396
 10-380 STATE ROUTE 424

REV. BY	DATE	DESCRIPTION

DATE COMPLETED JUNE 11, 2012

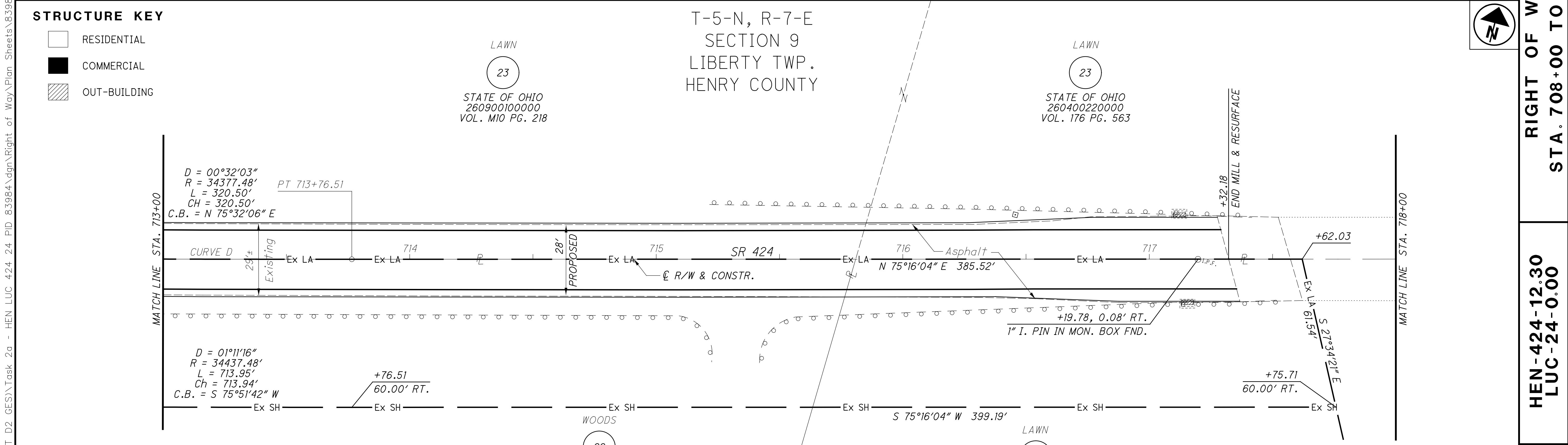
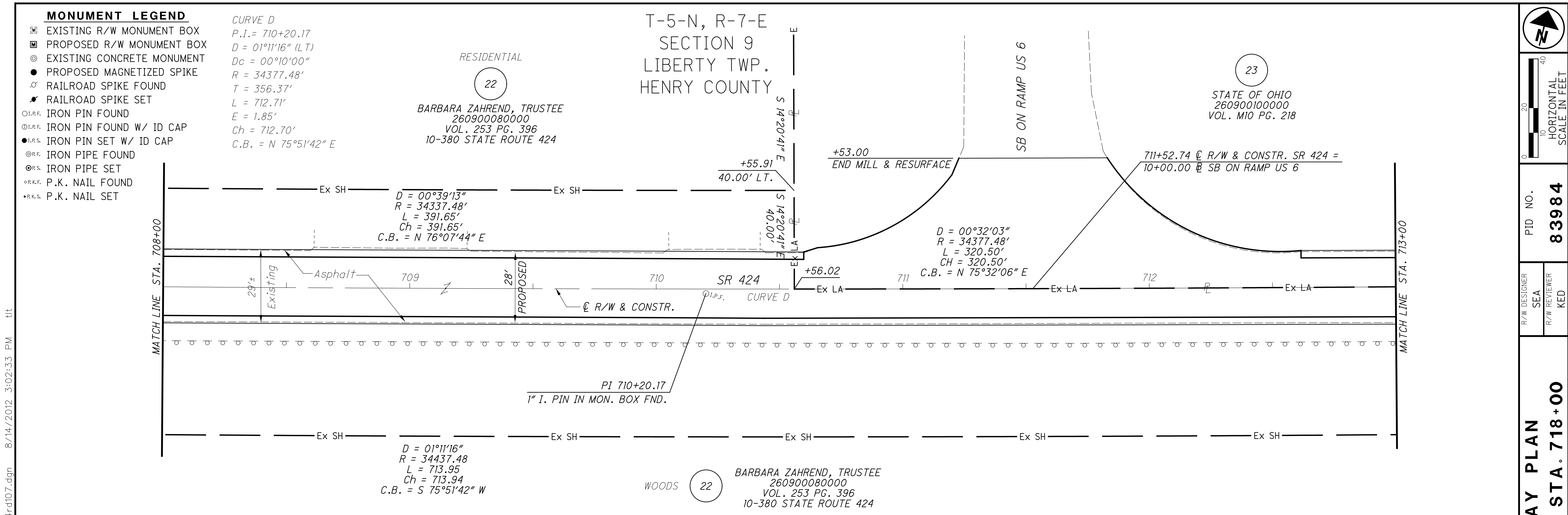


PID NO. **83984**
 R/W DESIGNER SEA R/W REVIEWER KED

RIGHT OF WAY PLAN
STA. 698+00 TO STA. 708+00

HEN-424-12.30
LUC-24-0.00

50/128
 149
 230



NOTES
 ALL EXISTING AND PROPOSED RIGHT OF WAY SHALL BE REFERENCED FROM THE CENTERLINE OF RIGHT OF WAY AND CONSTRUCTION.

REV. BY	DATE	DESCRIPTION

DATE COMPLETED: JUNE 11, 2012

M:\10060 (ODOT D2 GES)\Task 2a - HEN LUC 424 24 PID 83984.dgn\Right of Way\Plan Sheets\83984.r107.dgn 8/14/2012 3:02:33 PM tit

PID NO. **83984**

R/W DESIGNER SEA **KED**

R/W REVIEWER **KED**

RIGHT OF WAY PLAN

STA. 708+00 TO STA. 718+00

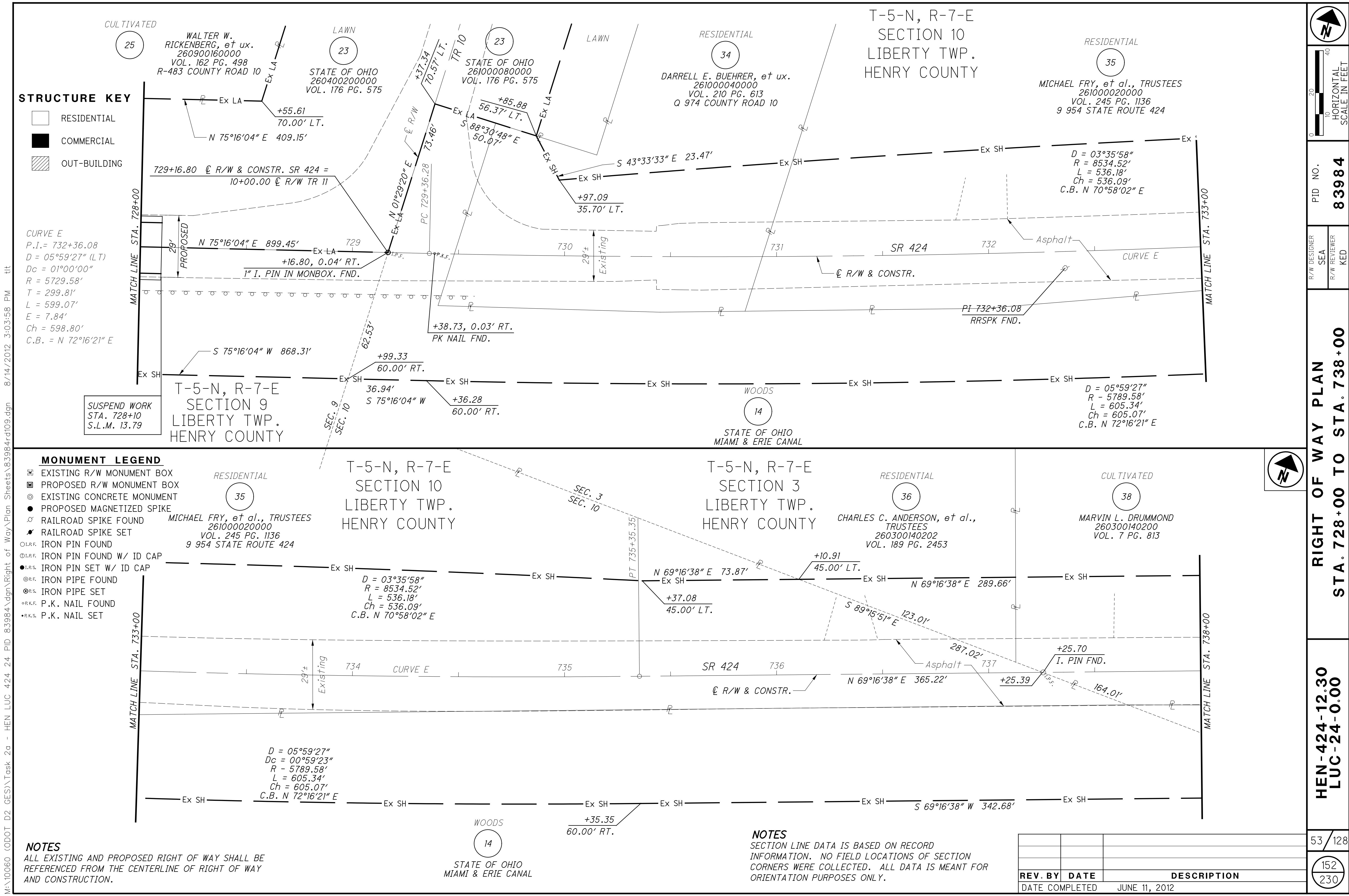
HEN-424-12.30

LUC-24-0.00

51/128

150

230



M:\10060 (ODOT D2 GES)\Task 2a - HEN LUC 424 24 PID 83984.dgn\Right of Way\Plan Sheets\83984.rdi09.dgn 8/14/2012 3:03:58 PM tit

STRUCTURE KEY

- RESIDENTIAL
- COMMERCIAL
- OUT-BUILDING

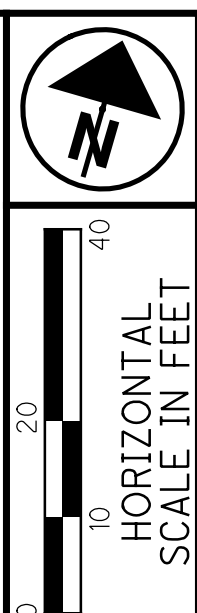
CURVE E
 P.I. = 732+36.08
 D = 05°59'27" (LT)
 Dc = 01°00'00"
 R = 5729.58'
 T = 299.81'
 L = 599.07'
 E = 7.84'
 Ch = 598.80'
 C.B. = N 72°16'21" E

- MONUMENT LEGEND**
- ☐ EXISTING R/W MONUMENT BOX
 - ◻ PROPOSED R/W MONUMENT BOX
 - ⊙ EXISTING CONCRETE MONUMENT
 - PROPOSED MAGNETIZED SPIKE
 - ⚡ RAILROAD SPIKE FOUND
 - ⚡ RAILROAD SPIKE SET
 - ⊙ I.R.F. IRON PIN FOUND
 - ⊙ I.R.F. IRON PIN FOUND W/ ID CAP
 - I.R.S. IRON PIN SET W/ ID CAP
 - ⊙ I.P.F. IRON PIPE FOUND
 - ⊙ I.P.S. IRON PIPE SET
 - ⊙ P.K.F. P.K. NAIL FOUND
 - ⊙ P.K.S. P.K. NAIL SET

NOTES
 ALL EXISTING AND PROPOSED RIGHT OF WAY SHALL BE REFERENCED FROM THE CENTERLINE OF RIGHT OF WAY AND CONSTRUCTION.

NOTES
 SECTION LINE DATA IS BASED ON RECORD INFORMATION. NO FIELD LOCATIONS OF SECTION CORNERS WERE COLLECTED. ALL DATA IS MEANT FOR ORIENTATION PURPOSES ONLY.

REV. BY	DATE	DESCRIPTION		
	JUNE 11, 2012			



PID NO. **83984**
 R/W DESIGNER SEA
 R/W REVIEWER KED

RIGHT OF WAY PLAN
STA. 728+00 TO STA. 738+00

HEN-424-12.30
LUC-24-0.00

53/128
 152
 230

M:\10060 (ODOT D2 GES)\Task 2a - HEN LUC 424 24 PID 83984.dgn\Right of Way\Plan Sheets\83984.rdl10.dgn 8/14/2012 3:05:05 PM tit

MONUMENT LEGEND

- ☐ EXISTING R/W MONUMENT BOX
- ▣ PROPOSED R/W MONUMENT BOX
- ⊙ EXISTING CONCRETE MONUMENT
- PROPOSED MAGNETIZED SPIKE
- ⚡ RAILROAD SPIKE FOUND
- ⚡ RAILROAD SPIKE SET
- ⊙ I.P.F. IRON PIN FOUND
- ⊙ I.P.F. IRON PIN FOUND W/ ID CAP
- I.P.S. IRON PIN SET W/ ID CAP
- ⊙ I.P.S. IRON PIPE FOUND
- ⊙ I.P.S. IRON PIPE SET
- ⊙ P.K.F. P.K. NAIL FOUND
- P.K.S. P.K. NAIL SET

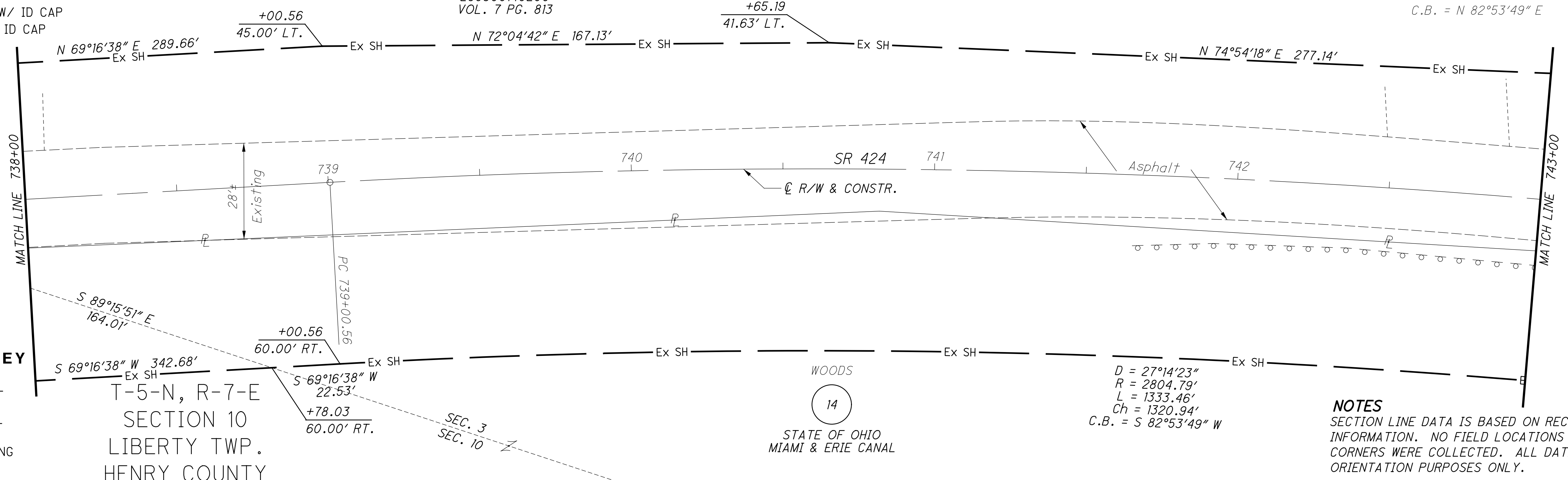
STRUCTURE KEY

- RESIDENTIAL
- COMMERCIAL
- ▨ OUT-BUILDING

T-5-N, R-7-E
SECTION 3
LIBERTY TWP.
HENRY COUNTY

P.I. = 745+94.68
Δ = 27°14'23" (RT)
Dc = 02°00'00"
R = 2864.79'
T = 694.12'
L = 1361.98'
E = 82.89'
Ch = 1349.19'
C.B. = N 82°53'49" E

CULTIVATED
38
MARVIN L. DRUMMOND
260300140200
VOL. 7 PG. 813



T-5-N, R-7-E
SECTION 10
LIBERTY TWP.
HENRY COUNTY

WOODS
14
STATE OF OHIO
MIAMI & ERIE CANAL

D = 27°14'23"
R = 2804.79'
L = 1333.46'
Ch = 1320.94'
C.B. = S 82°53'49" W

NOTES

SECTION LINE DATA IS BASED ON RECORD INFORMATION. NO FIELD LOCATIONS OF SECTION CORNERS WERE COLLECTED. ALL DATA IS MEANT FOR ORIENTATION PURPOSES ONLY.

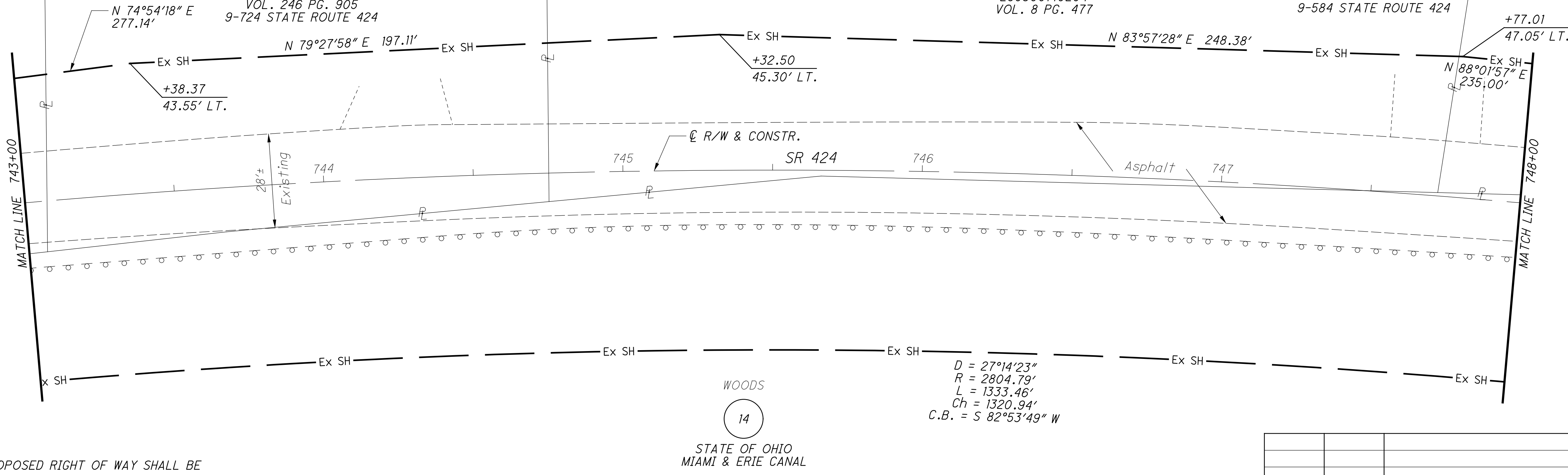
T-5-N, R-7-E
SECTION 3
LIBERTY TWP.
HENRY COUNTY

RESIDENTIAL

RESIDENTIAL
39
MATTHEW F. DAMMAN
260300140100
VOL. 246 PG. 905
9-724 STATE ROUTE 424

CULTIVATED
40
MARVIN L. DRUMMOND, et al.
260300140204
VOL. 8 PG. 477

RESIDENTIAL
41
JOHN J. BENDER, et ux.
260300140203
VOL. 8 PG. 477
9-584 STATE ROUTE 424



WOODS
14
STATE OF OHIO
MIAMI & ERIE CANAL

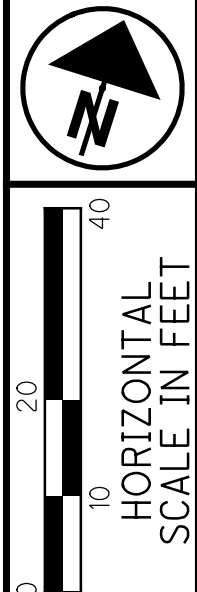
D = 27°14'23"
R = 2804.79'
L = 1333.46'
Ch = 1320.94'
C.B. = S 82°53'49" W

NOTES

ALL EXISTING AND PROPOSED RIGHT OF WAY SHALL BE REFERENCED FROM THE CENTERLINE OF RIGHT OF WAY AND CONSTRUCTION.

REV. BY	DATE	DESCRIPTION

DATE COMPLETED JUNE 11, 2012



PID NO.
83984

R/W DESIGNER
SEA
R/W REVIEWER
KED

RIGHT OF WAY PLAN
STA. 738+00 TO STA. 748+00

HEN-424-12.30
LUC-24-0.00

54/128

153
230

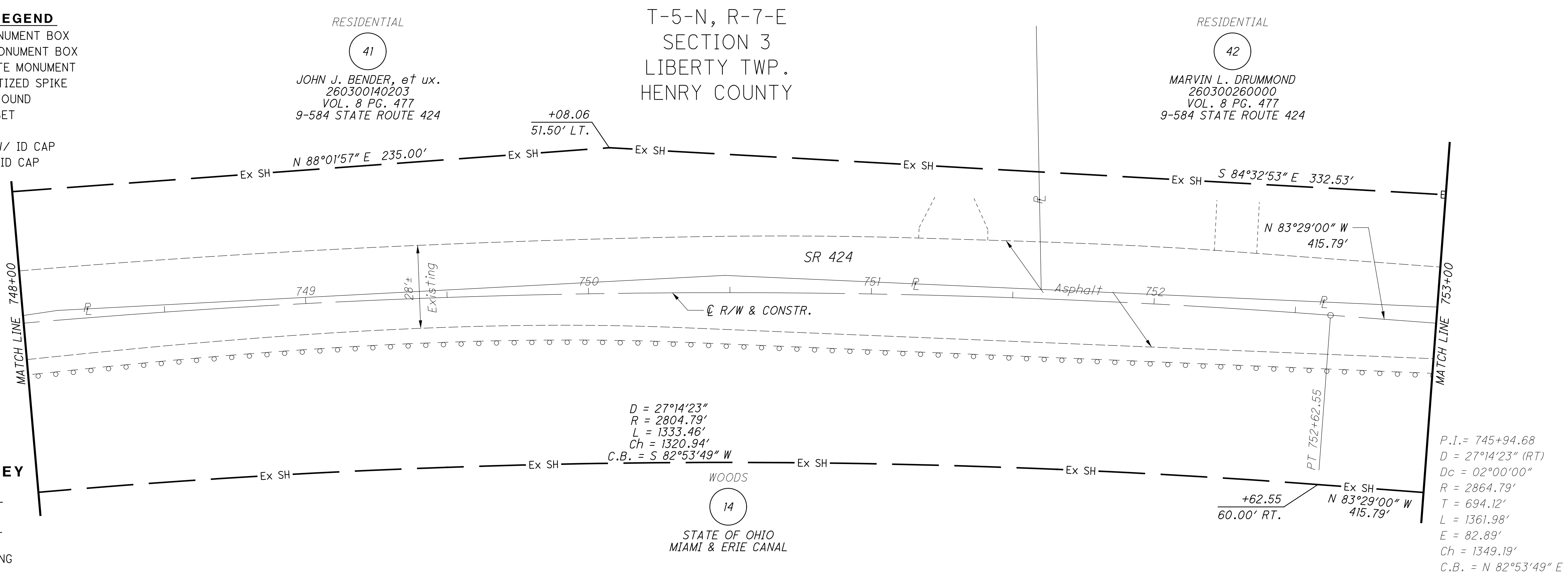
M:\10060 (ODOT D2 GES)\Task 2a - HEN LUC 424 24 PID 83984\dgn\Right of Way\Plan Sheets\83984rd11.dgn 8/14/2012 3:06:15 PM tit

MONUMENT LEGEND

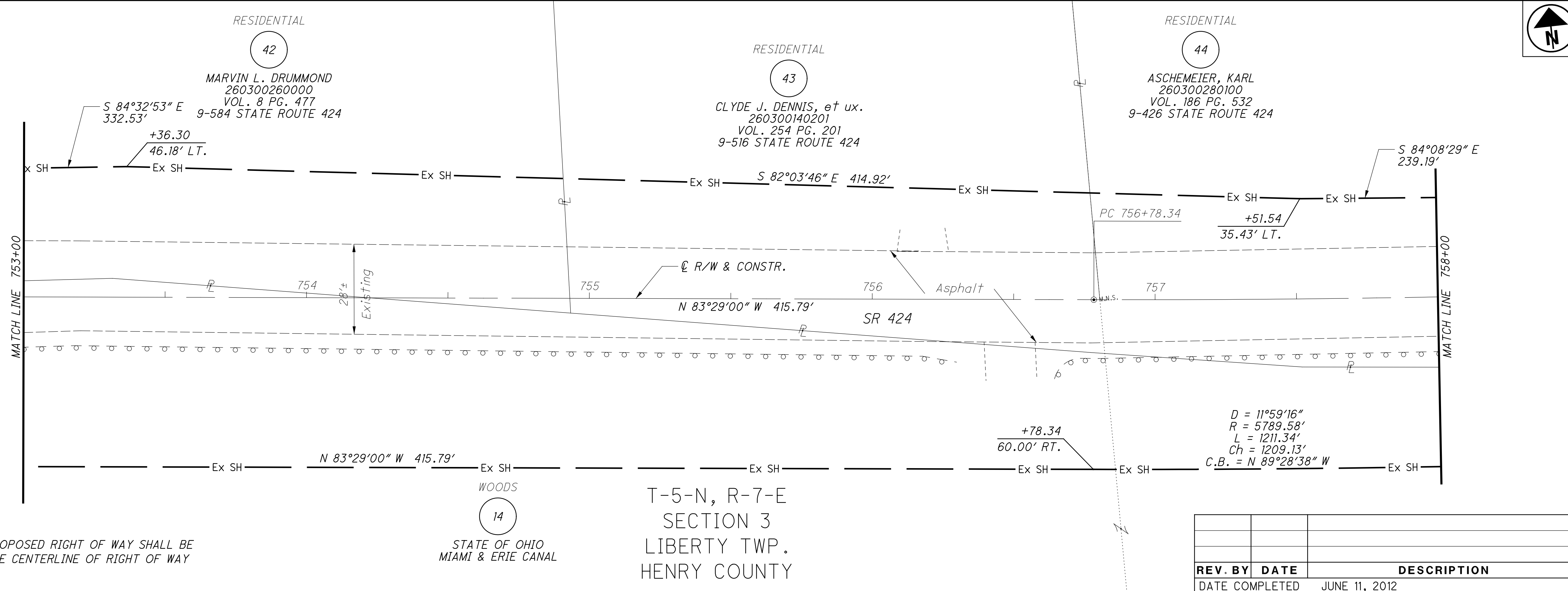
- ☐ EXISTING R/W MONUMENT BOX
- ▣ PROPOSED R/W MONUMENT BOX
- ⊙ EXISTING CONCRETE MONUMENT
- PROPOSED MAGNETIZED SPIKE
- ⊗ RAILROAD SPIKE FOUND
- ✱ RAILROAD SPIKE SET
- I.R.F. IRON PIN FOUND
- ⊖ I.R.F. IRON PIN FOUND W/ ID CAP
- I.R.S. IRON PIN SET W/ ID CAP
- ⊖ I.R.F. IRON PIPE FOUND
- ⊖ I.R.S. IRON PIPE SET
- ⊙ P.K.F. P.K. NAIL FOUND
- ⊙ P.K.S. P.K. NAIL SET

STRUCTURE KEY

- ☐ RESIDENTIAL
- ▣ COMMERCIAL
- ▨ OUT-BUILDING




P.I. = Sta. 762+79.93
 D = 11° 59' 16" (LT)
 Dc = 01°00'00"
 R = 5729.58'
 T = 601.59'
 L = 1198.79'
 E = 31.50'
 C = 1196.60'
 C.B. = S 89°28'38" E



NOTES
 ALL EXISTING AND PROPOSED RIGHT OF WAY SHALL BE REFERENCED FROM THE CENTERLINE OF RIGHT OF WAY AND CONSTRUCTION.

REV. BY	DATE	DESCRIPTION
DATE COMPLETED	JUNE 11, 2012	



PID NO. **83984**

R/W DESIGNER SEA R/W REVIEWER KED

RIGHT OF WAY PLAN

STA. 748+00 TO STA. 758+00

HEN-424-12.30
LUC-24-0.00

55/128

154
230

M:\10060 (ODOT D2 GES)\Task 2a - HEN LUC 424 24 PID 83984\dgn\Right of Way\Plan Sheets\83984rd112.dgn 8/14/2012 3:07:10 PM ttt

MONUMENT LEGEND

- ☐ EXISTING R/W MONUMENT BOX
- ◻ PROPOSED R/W MONUMENT BOX
- ⊙ EXISTING CONCRETE MONUMENT
- PROPOSED MAGNETIZED SPIKE
- ⊗ RAILROAD SPIKE FOUND
- ✱ RAILROAD SPIKE SET
- I.P.F. IRON PIN FOUND
- ⊙ I.P.F. IRON PIN FOUND W/ ID CAP
- I.P.S. IRON PIN SET W/ ID CAP
- ⊙ I.P.F. IRON PIPE FOUND
- ⊙ I.P.S. IRON PIPE SET
- ⊙ P.K.F. P.K. NAIL FOUND
- ⊙ P.K.S. P.K. NAIL SET

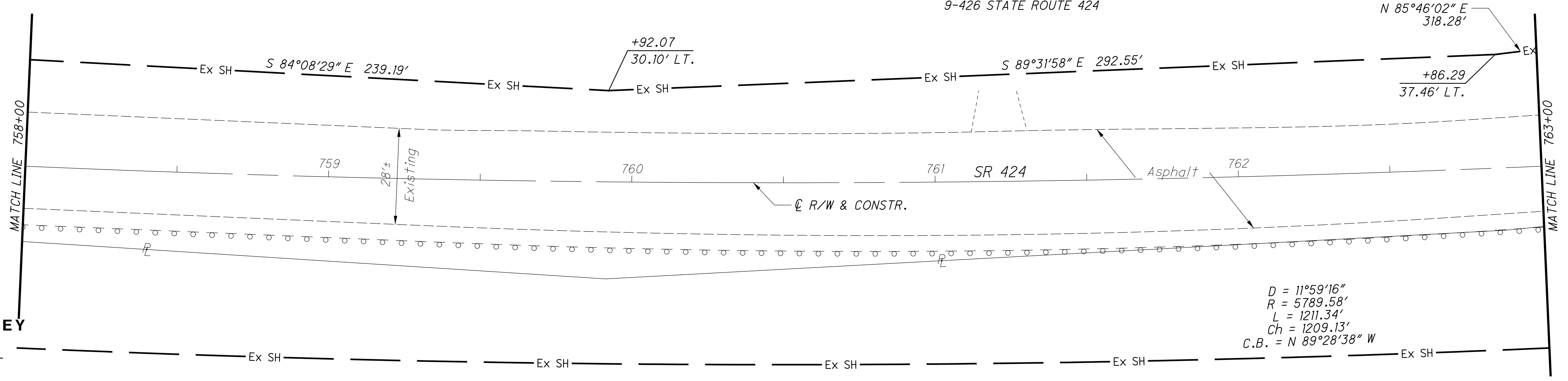
P.I. = 762+79.93
 D = 11°59'16" (LT)
 Dc = 01°00'00"
 R = 5729.58'
 T = 601.59'
 L = 1198.79'
 E = 31.50'
 Ch = 1196.60'
 C.B. = S 89°28'38" E

T-5-N, R-7-E
 SECTION 3
 LIBERTY TWP.
 HENRY COUNTY

RESIDENTIAL

44

ASCHEMEIER, KARL
 260300280100
 VOL. 186 PG. 532
 9-426 STATE ROUTE 424




STRUCTURE KEY

- ☐ RESIDENTIAL
- COMMERCIAL
- ▨ OUT-BUILDING

WOODS

14

STATE OF OHIO
 MIAMI & ERIE CANAL



PID NO.
83984

R/W DESIGNER
 SEA
 R/W REVIEWER
 KED

RIGHT OF WAY PLAN
STA. 758+00 TO STA. 768+00

HEN-424-12.30
LUC-24-0.00

56/128

155
 230

NOTES
 ALL EXISTING AND PROPOSED RIGHT OF WAY SHALL BE REFERENCED FROM THE CENTERLINE OF RIGHT OF WAY AND CONSTRUCTION.

WOODS

14

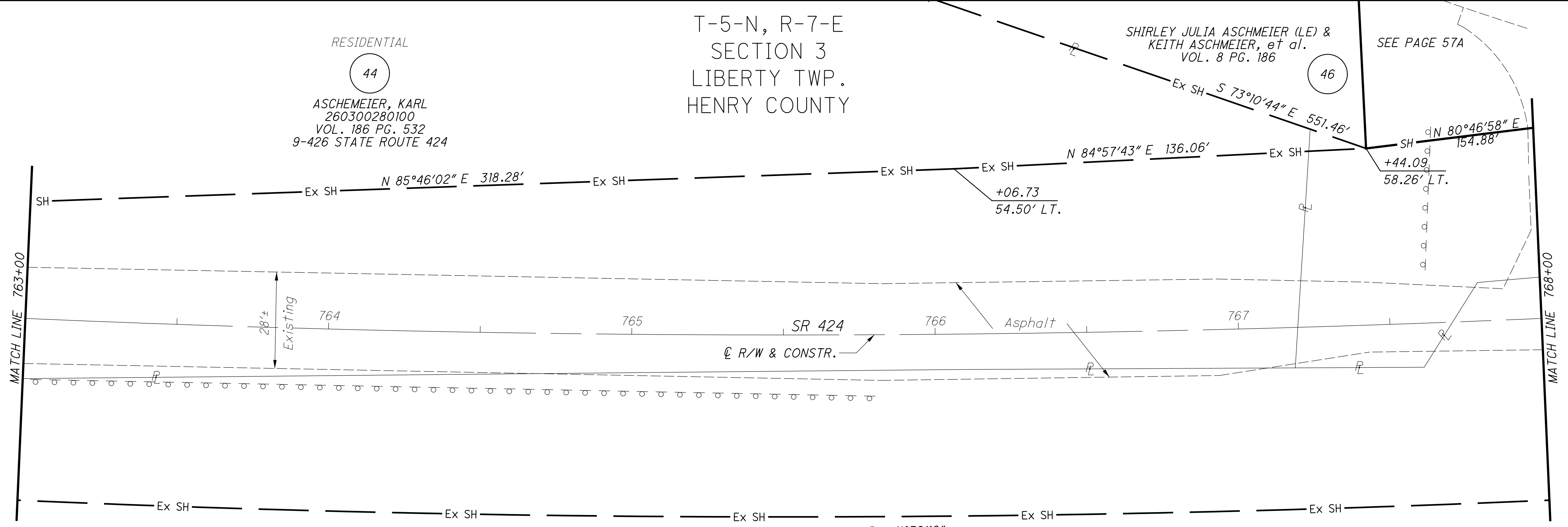
STATE OF OHIO
 MIAMI & ERIE CANAL

D = 11°59'16"
 R = 5789.58'
 L = 1211.34'
 Ch = 1209.13'
 C.B. = N 89°28'38" W

SHIRLEY JULIA ASCHMEIER (LE) &
 KEITH ASCHMEIER, et al.
 VOL. 8 PG. 186

46

SEE PAGE 57A



REV. BY	DATE	DESCRIPTION

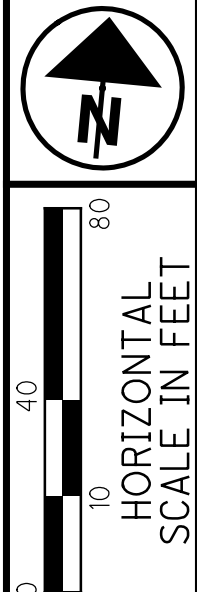
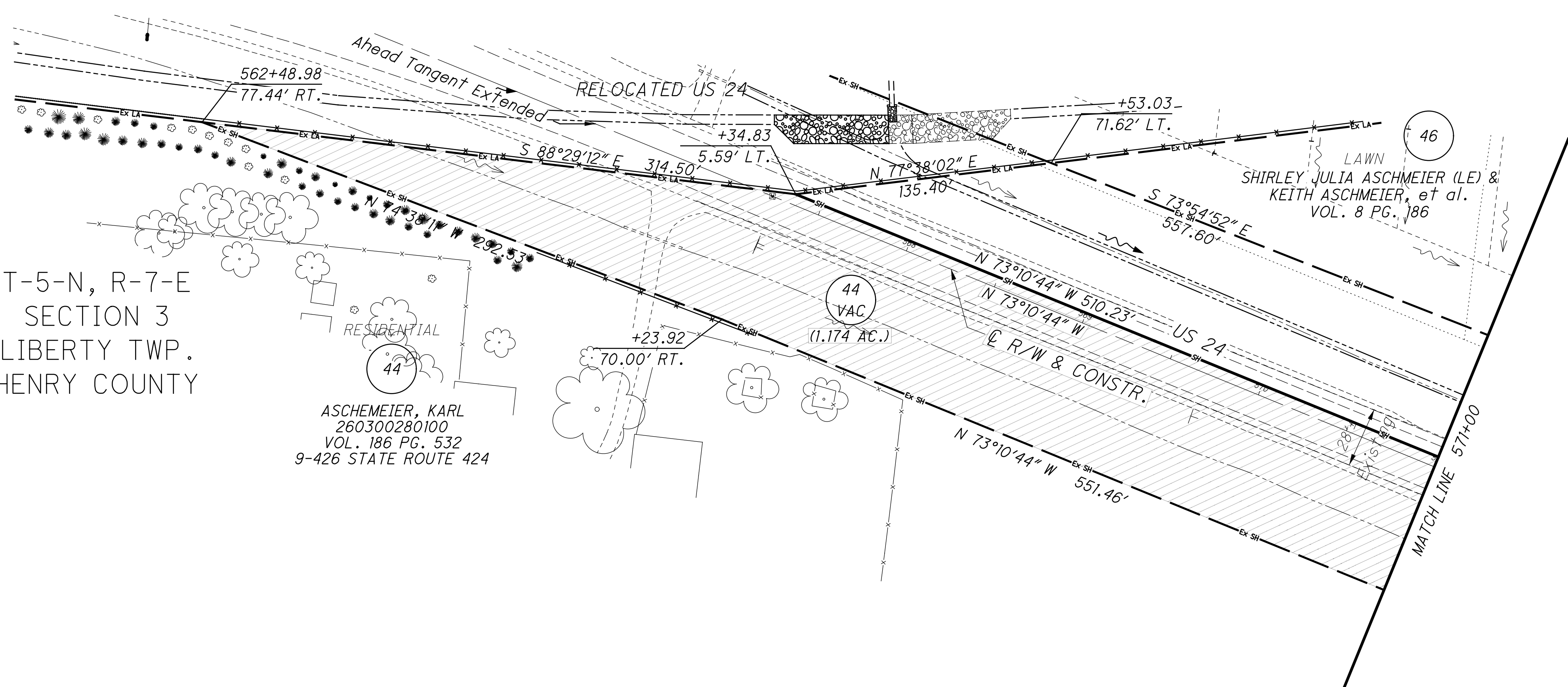
DATE COMPLETED JUNE 11, 2012

MONUMENT LEGEND

- ◻ EXISTING R/W MONUMENT BOX
- ◻ PROPOSED R/W MONUMENT BOX
- ⊙ EXISTING CONCRETE MONUMENT
- PROPOSED MAGNETIZED SPIKE
- ⚡ RAILROAD SPIKE FOUND
- ⚡ RAILROAD SPIKE SET
- I.P.F. IRON PIN FOUND
- I.P.F. IRON PIN FOUND W/ ID CAP
- I.P.S. IRON PIN SET W/ ID CAP
- I.P.F. IRON PIPE FOUND
- I.P.S. IRON PIPE SET
- P.K.F. P.K. NAIL FOUND
- P.K.S. P.K. NAIL SET

CURVE 1
 P.I. = 576+03.75
 D = 22°17'31" (LT)
 Dc = 04°00'00"
 R = 1432.39'
 Ls = 300.00'
 LT = 200.12'
 ST = 100.10'
 Lc = 257.30'
 Ts = 432.68'
 Es = 30.21'

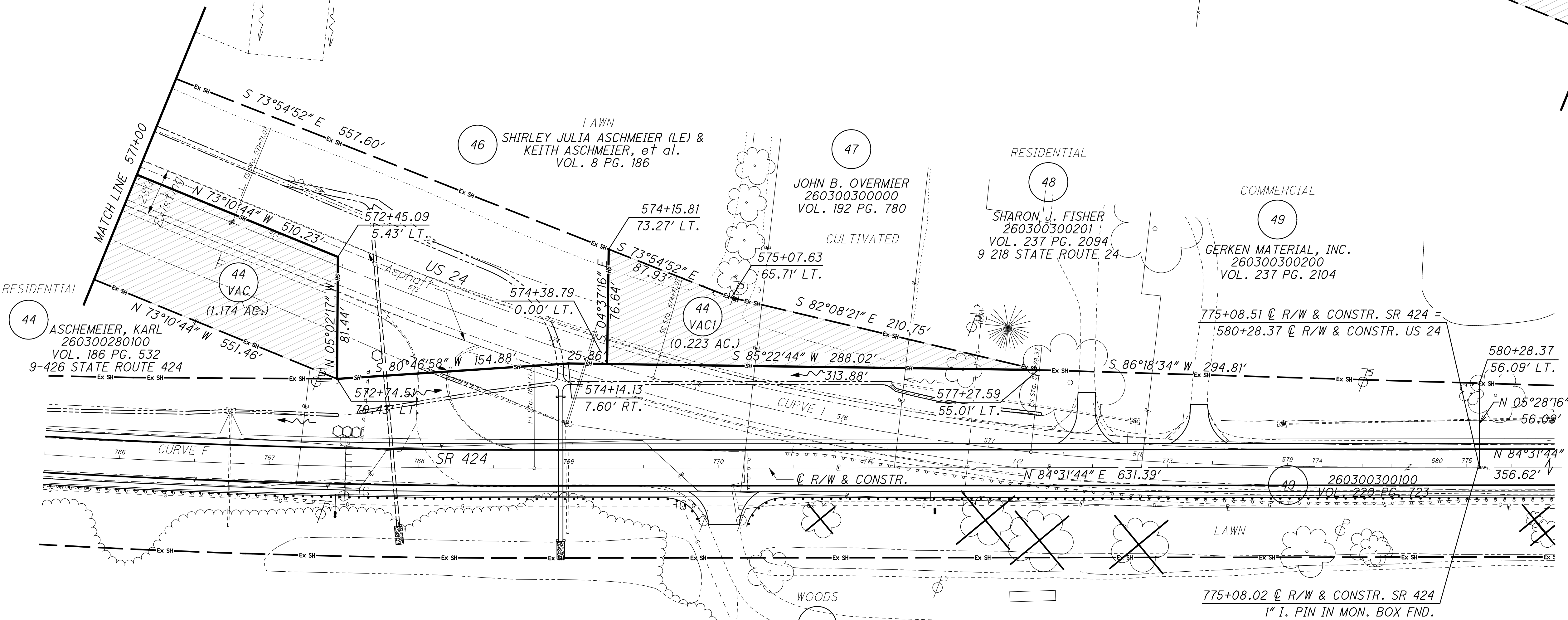
T-5-N, R-7-E
 SECTION 3
 LIBERTY TWP.
 HENRY COUNTY



PID NO. **83984**
 R/W DESIGNER: TLT
 R/W REVIEWER: KED

RIGHT OF WAY PLAN
STA. 765+50 TO STA. 775+75

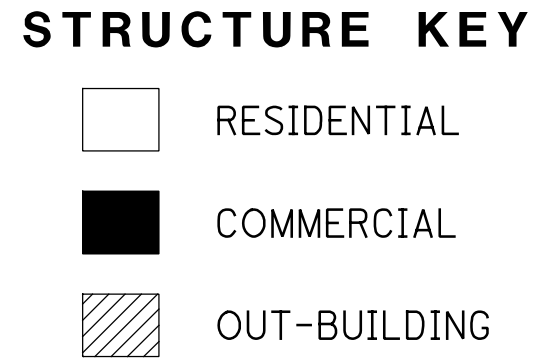
CURVE 2
 P.I. = 591+19.36
 D = 04°53'34" (RT)
 Dc = 00°20'00"
 R = 17188.64'
 T = 734.38'
 L = 1467.86'
 E = 15.68'
 Ch = 1467.41'
 C.B. = N 86°58'31" E



CURVE F
 P.I. = 762+79.93
 D = 11°59'16" (LT)
 Dc = 01°00'00"
 R = 5729.58'
 T = 601.59'
 L = 1361.98'
 E = 31.50'
 Ch = 1196.60'
 C.B. = S 89°28'38" E

CURVE 2
 D = 01°38'26"
 R = 17188.64'
 L = 492.15'
 Ch = 492.13'
 C.B. = S 85°20'57" W

NOTES
 SECTION LINE DATA IS BASED ON RECORD INFORMATION. NO FIELD LOCATIONS OF SECTION CORNERS WERE COLLECTED. ALL DATA IS MEANT FOR ORIENTATION PURPOSES ONLY.



NOTES
 ALL EXISTING AND PROPOSED RIGHT OF WAY SHALL BE REFERENCED FROM THE CENTERLINE OF RIGHT OF WAY AND CONSTRUCTION.

SE CORNER SECTION 3
 FD. 1/2" I. ROD

REV. BY	DATE	DESCRIPTION

57A/128
 156
 230

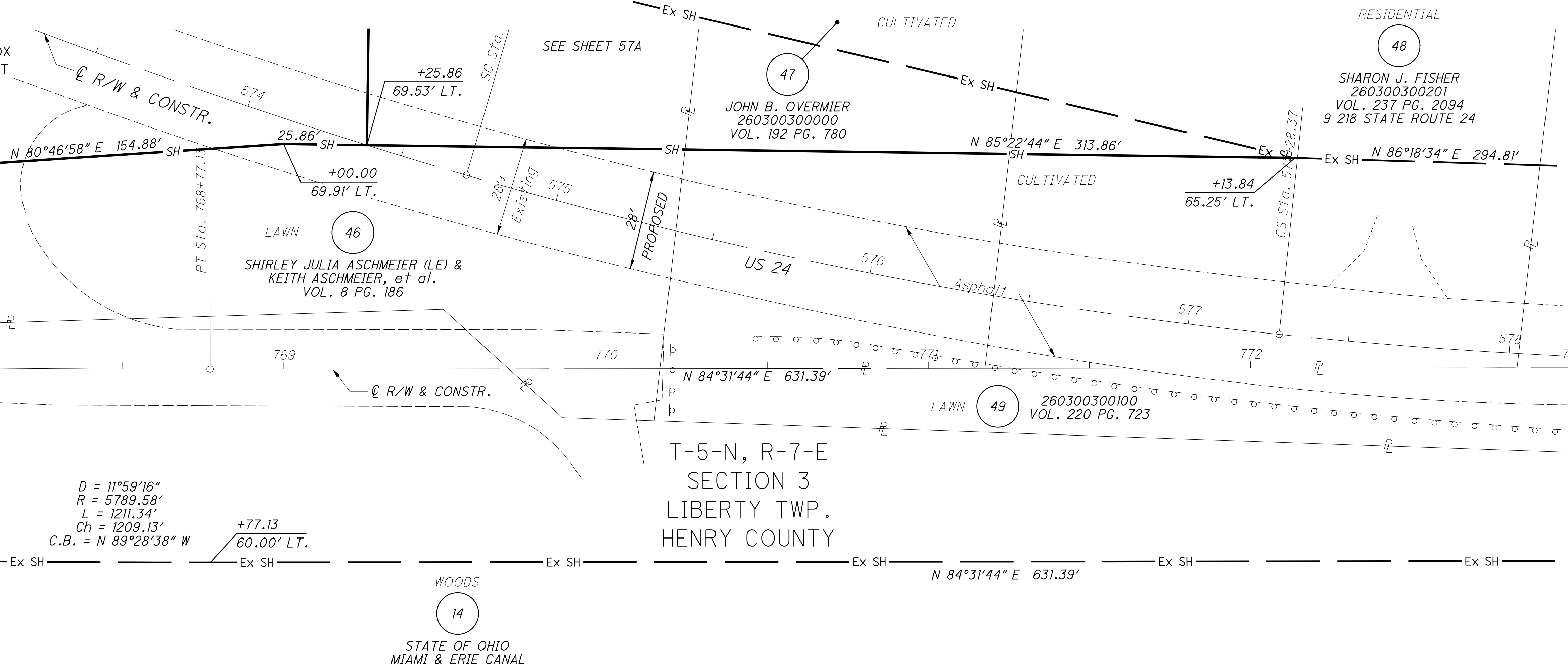
M:\10060 (ODOT D2 GES)\Task 2a - HEN LUC 424 24 PID 83984.dgn\Right of Way Plan Sheets\83984.rdl12a.dgn 8/14/2012 3:07:55 PM tit

M:\10060 (ODOT D2 GES)\Task 2a - HEN LUC 424.dgn\Right of Way Plan Sheets\83984\rd113.dgn 8/14/2012 3:08:40 PM tit

MONUMENT LEGEND

- ◻ EXISTING R/W MONUMENT BOX
- ◻ PROPOSED R/W MONUMENT BOX
- ⊙ EXISTING CONCRETE MONUMENT
- PROPOSED MAGNETIZED SPIKE
- ⚡ RAILROAD SPIKE FOUND
- ⚡ RAILROAD SPIKE SET
- ⊙ I.P.F. IRON PIN FOUND
- ⊙ I.P.F. IRON PIN FOUND W/ ID CAP
- ⊙ I.P.S. IRON PIN SET W/ ID CAP
- ⊙ I.P.F. IRON PIPE FOUND
- ⊙ I.P.S. IRON PIPE SET
- ⊙ P.K.F. P.K. NAIL FOUND
- ⊙ P.K.S. P.K. NAIL SET

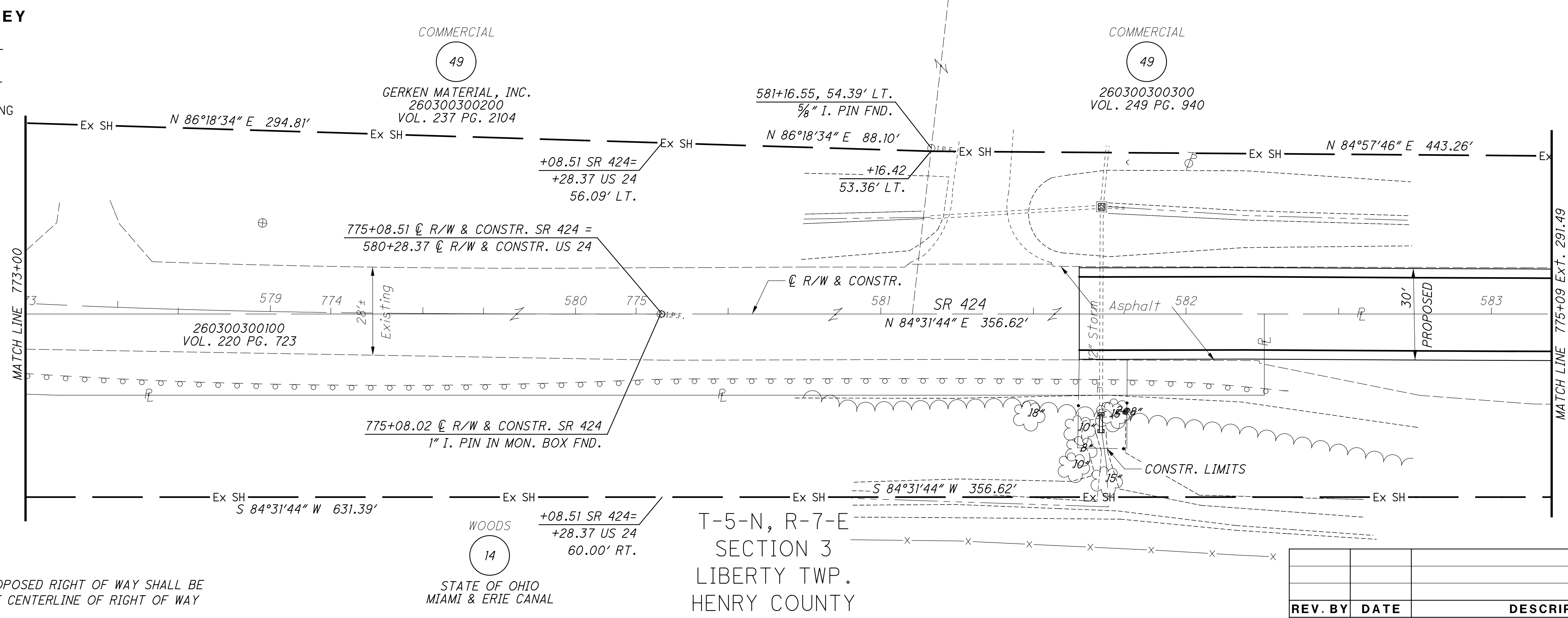
P.I. = 576+03.75
 D = 22°17'31" (LT)
 Dc = 04°00'00"
 R = 1432.39'
 Ls = 300.00'
 θs = 06°00'00"
 LT = 200.12'
 ST = 100.10'
 Lc = 257.30'
 Ts = 432.68'
 Es = 30.21'



CURVE F
 P.I. = 762+79.93
 D = 11°59'16" (LT)
 R = 5729.58'
 T = 601.59'
 L = 1361.98'
 E = 31.50'
 Ch = 1196.60'
 C.B. = S 89°28'38" W

STRUCTURE KEY

- ◻ RESIDENTIAL
- ◼ COMMERCIAL
- ▨ OUT-BUILDING



NOTES
 ALL EXISTING AND PROPOSED RIGHT OF WAY SHALL BE REFERENCED FROM THE CENTERLINE OF RIGHT OF WAY AND CONSTRUCTION.

REV. BY	DATE	DESCRIPTION

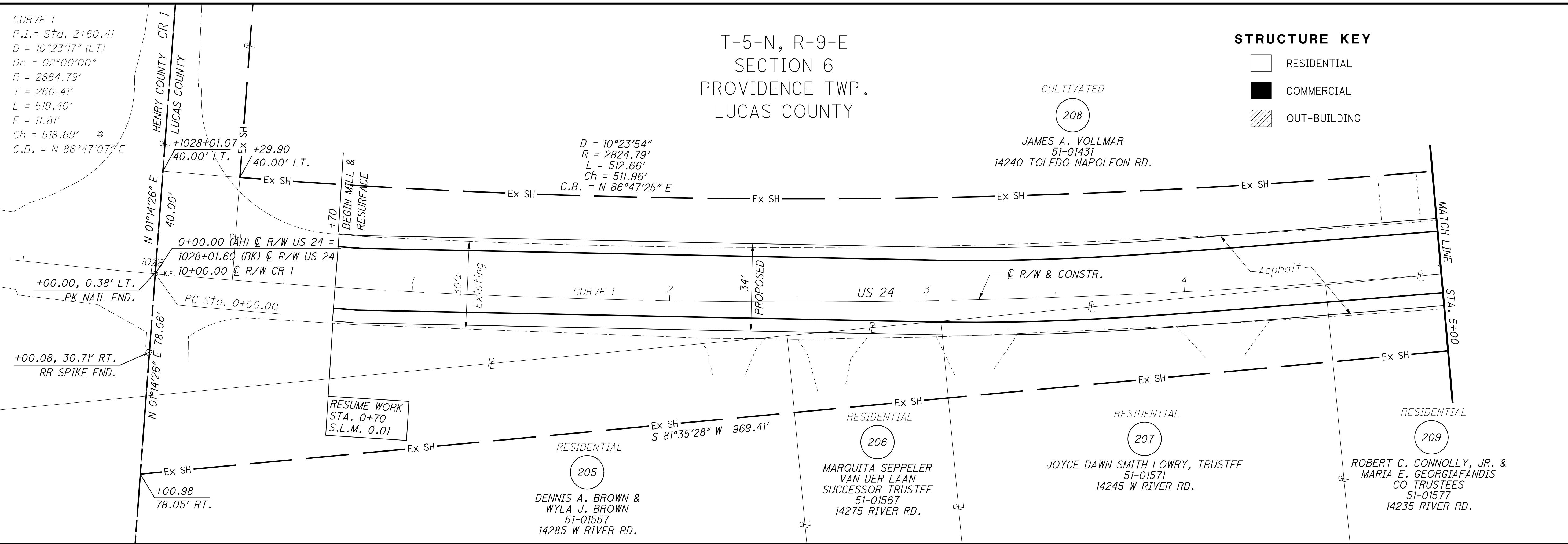
DATE COMPLETED: JUNE 11, 2012

RIGHT OF WAY PLAN
 STA. 768+00 TO STA. 775+09

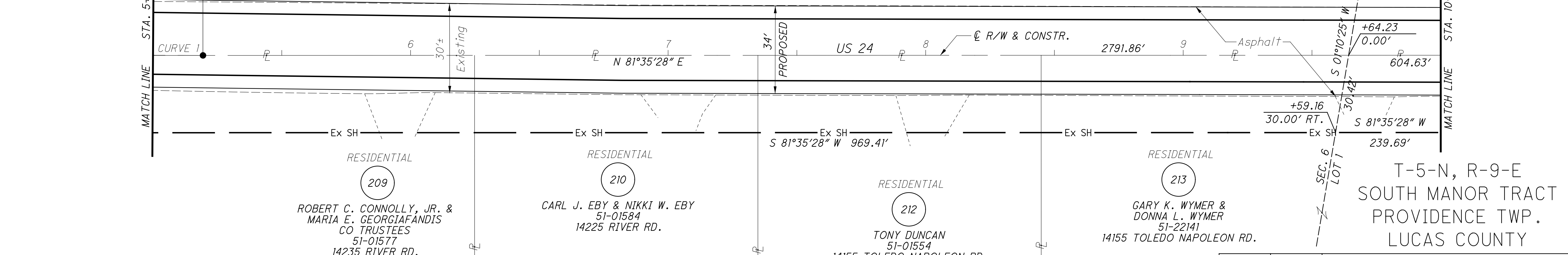
HEN-424-12.30
 LUC-24-0.00

57/128
 157
 230

M:\10060 (ODOT D2 GES)\Task 2a - HEN LUC 424 24 PID 83984.dgn\Right of Way\Plan Sheets\83984.r01.dgn 8/14/2012 3:10:10 PM tit



- MONUMENT LEGEND**
- ☐ EXISTING R/W MONUMENT BOX
 - ▣ PROPOSED R/W MONUMENT BOX
 - EXISTING CONCRETE MONUMENT
 - PROPOSED MAGNETIZED SPIKE
 - ⚡ RAILROAD SPIKE FOUND
 - ⚡ RAILROAD SPIKE SET
 - I.R.F. IRON PIN FOUND
 - I.R.F. IRON PIN FOUND W/ ID CAP
 - I.R.S. IRON PIN SET W/ ID CAP
 - R.F. IRON PIPE FOUND
 - R.S. IRON PIPE SET
 - R.K.F. P.K. NAIL FOUND
 - R.K.S. P.K. NAIL SET



NOTES
 ALL EXISTING AND PROPOSED RIGHT OF WAY SHALL BE REFERENCED FROM THE CENTERLINE OF RIGHT OF WAY AND CONSTRUCTION.

NOTES
 SECTION LINE DATA IS BASED ON RECORD INFORMATION. NO FIELD LOCATIONS OF SECTION CORNERS WERE COLLECTED. ALL DATA IS MEANT FOR ORIENTATION PURPOSES ONLY.

STRUCTURE KEY

- ☐ RESIDENTIAL
- COMMERCIAL
- ▨ OUT-BUILDING

Scale: 10 HORIZONTAL SCALE IN FEET

PID NO. **83984**

R/W DESIGNER: SEA
 R/W REVIEWER: KED

RIGHT OF WAY PLAN
 STA. 0+00 TO STA. 10+00

HEN-424-12.30
LUC-24-0.00

REV. BY	DATE	DESCRIPTION
	JUNE 11, 2012	

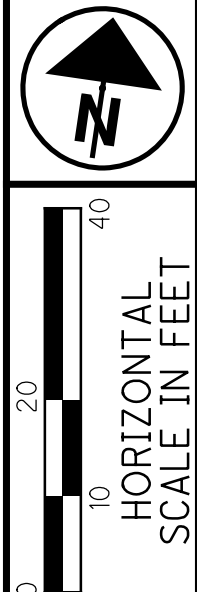
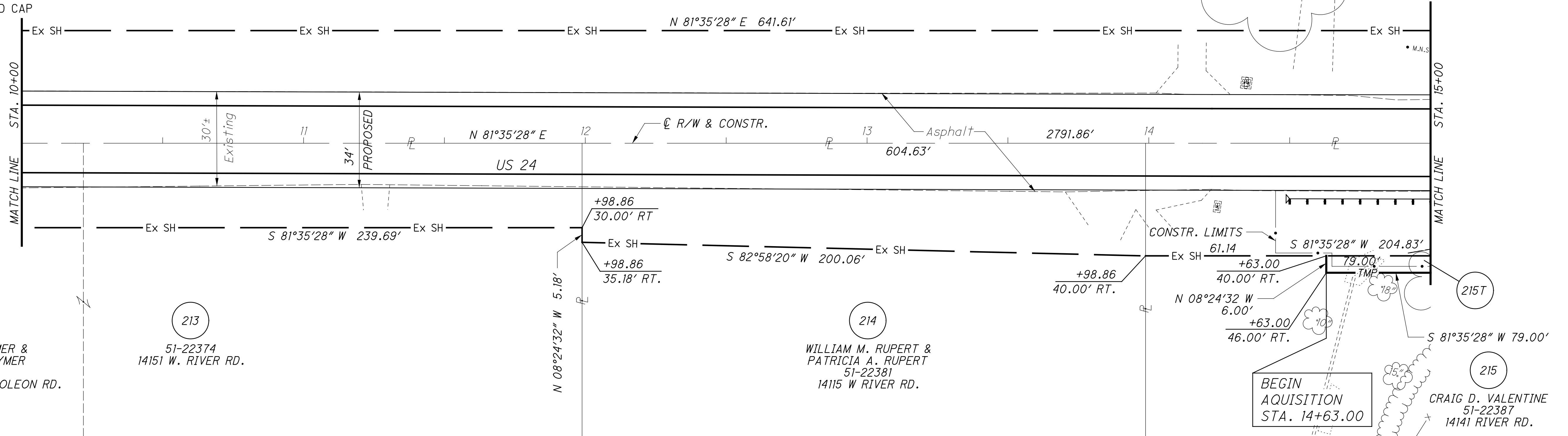
M:\10060 (ODOT D2 GES)\Task 2a - HEN LUC 424 24 PID 83984.dgn\Right of Way\Plan Sheets\83984r02.dgn 8/14/2012 3:11:06 PM tit

MONUMENT LEGEND

- ☐ EXISTING R/W MONUMENT BOX
- ▣ PROPOSED R/W MONUMENT BOX
- ⊙ EXISTING CONCRETE MONUMENT
- PROPOSED MAGNETIZED SPIKE
- ⊗ RAILROAD SPIKE FOUND
- ✱ RAILROAD SPIKE SET
- I.P.F. IRON PIN FOUND
- ⊙ I.P.F. IRON PIN FOUND W/ ID CAP
- I.P.S. IRON PIN SET W/ ID CAP
- ⊙ I.P.F. IRON PIPE FOUND
- ⊙ I.P.S. IRON PIPE SET
- ⊙ P.K.F. P.K. NAIL FOUND
- ⊙ P.K.S. P.K. NAIL SET

T-5-N, R-9-E
SOUTH MANOR TRACT
PROVIDENCE TWP.
LUCAS COUNTY

CULTIVATED/RESIDENTIAL
208
JAMES A. VOLLMAR
51-22147
14132 TOLEDO NAPOLEON RD.




PID NO. **83984**
R/W DESIGNER SEA R/W REVIEWER KED

STRUCTURE KEY

- RESIDENTIAL
- COMMERCIAL
- ▨ OUT-BUILDING

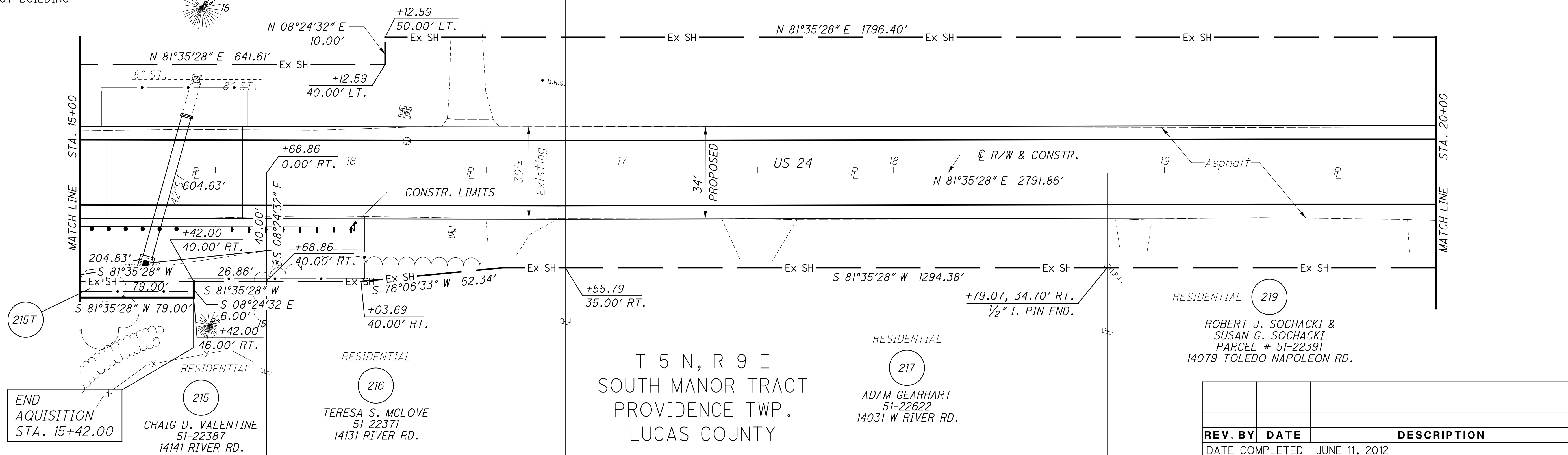
NOTES

ALL EXISTING AND PROPOSED RIGHT OF WAY SHALL BE REFERENCED FROM THE CENTERLINE OF RIGHT OF WAY AND CONSTRUCTION.



CULTIVATED/RESIDENTIAL
208
JAMES A. VOLLMAR
51-22147
14132 TOLEDO NAPOLEON RD.

CULTIVATED
218
R & R PROPERTY HOLDINGS
51-22394
13970 TOLEDO NAPOLEON RD.



T-5-N, R-9-E
SOUTH MANOR TRACT
PROVIDENCE TWP.
LUCAS COUNTY

END
AQUISITION
STA. 15+42.00

215
CRAIG D. VALENTINE
51-22387
14141 RIVER RD.

216
TERESA S. MCLOVE
51-22371
14131 RIVER RD.

RESIDENTIAL
217
ADAM GEARHART
51-22622
14031 W RIVER RD.

RESIDENTIAL
219
ROBERT J. SOCHACKI &
SUSAN G. SOCHACKI
PARCEL # 51-22391
14079 TOLEDO NAPOLEON RD.

59	128	
160	230	
REV. BY	DATE	DESCRIPTION
DATE COMPLETED JUNE 11, 2012		

RIGHT OF WAY PLAN
STA. 10+00 TO STA. 20+00

HEN-424-12.30
LUC-24-0.00

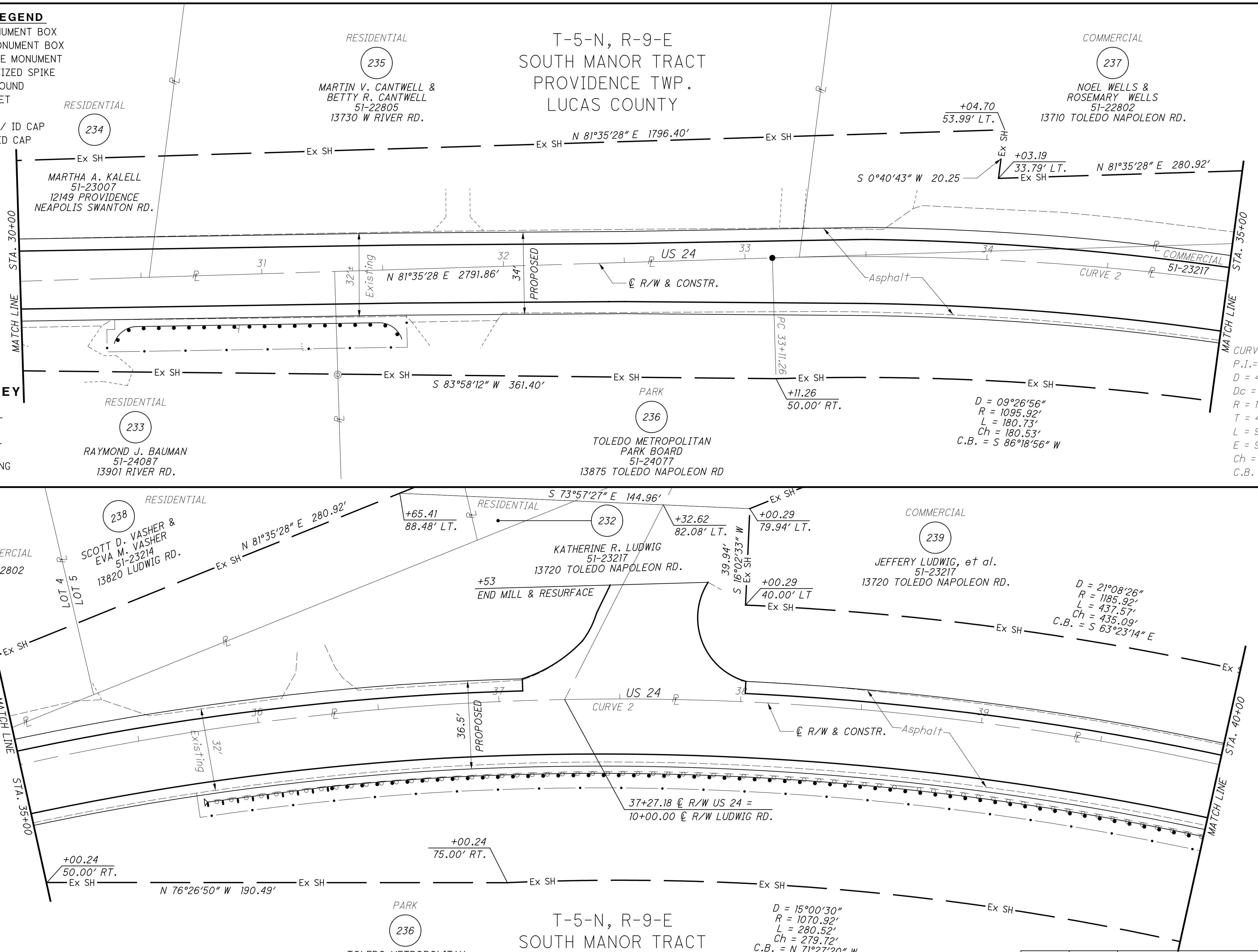
M:\10060 (ODOT D2 GES)\Task 2a - HEN LUC 424 24 PID 83984.dgn\Right of Way\Plan Sheets\83984r04.dgn 8/14/2012 3:12:22 PM tit

MONUMENT LEGEND

- ☐ EXISTING R/W MONUMENT BOX
- ▣ PROPOSED R/W MONUMENT BOX
- ⊙ EXISTING CONCRETE MONUMENT
- PROPOSED MAGNETIZED SPIKE
- ✱ RAILROAD SPIKE FOUND
- ✱ RAILROAD SPIKE SET
- I.R.F. IRON PIN FOUND
- ⊙ I.R.F. IRON PIN FOUND W/ ID CAP
- I.R.S. IRON PIN SET W/ ID CAP
- ⊙ R.F. IRON PIPE FOUND
- ⊙ R.S. IRON PIPE SET
- ⊙ R.K.F. P.K. NAIL FOUND
- ⊙ R.K.S. P.K. NAIL SET

STRUCTURE KEY


- RESIDENTIAL
- COMMERCIAL
- ▨ OUT-BUILDING



NOTES
 ALL EXISTING AND PROPOSED RIGHT OF WAY SHALL BE REFERENCED FROM THE CENTERLINE OF RIGHT OF WAY AND CONSTRUCTION.

REV. BY	DATE	DESCRIPTION

DATE COMPLETED: JUNE 11, 2012



PID NO. **83984**

R/W DESIGNER: SEA
R/W REVIEWER: KED

RIGHT OF WAY PLAN
STA. 30+00 TO STA. 40+00

HEN-424-12.30
 LUC-24-0.00

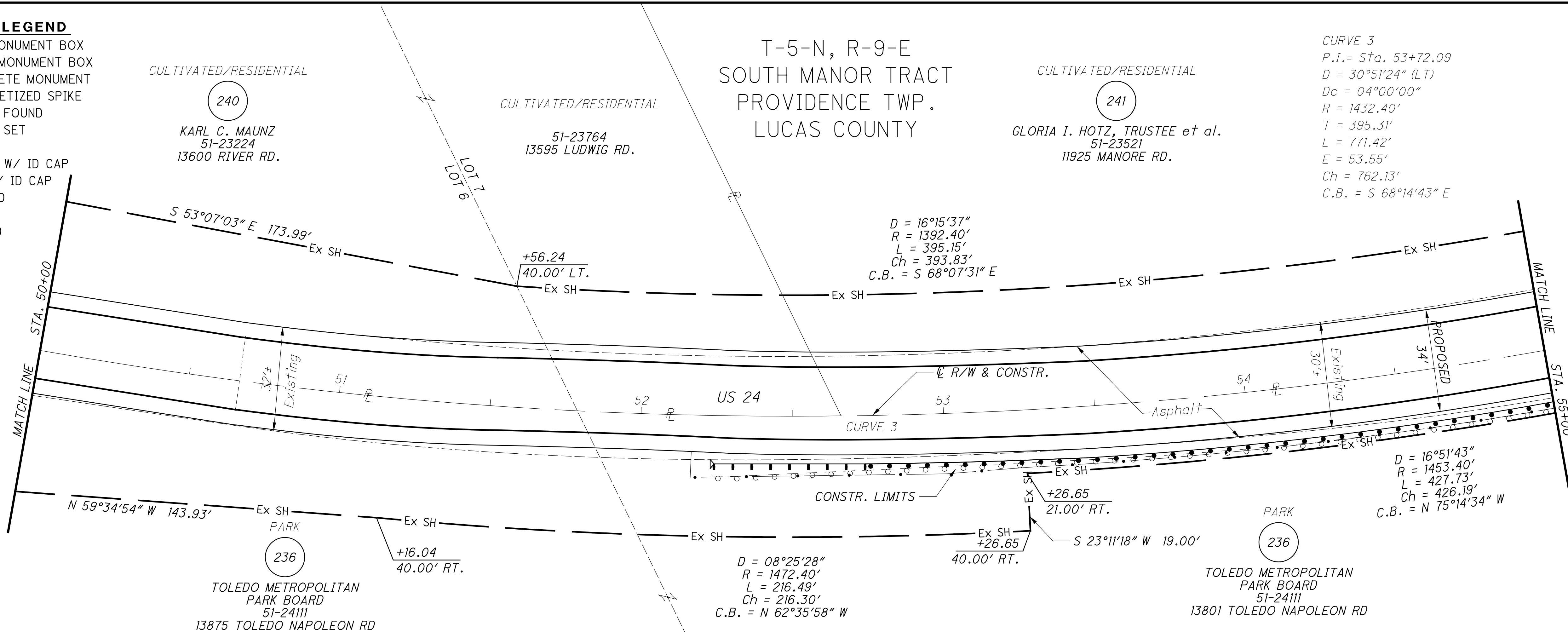
61/128

162
230

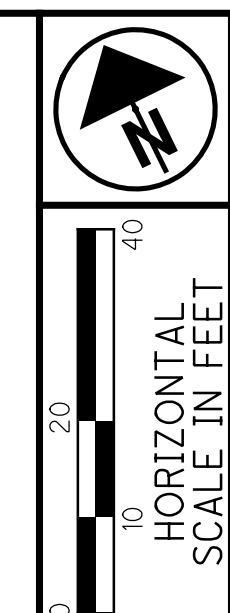
M:\10060 (ODOT D2 GES)\Task 2a - HEN LUC 424 24 PID 83984.dgn\Right of Way\Plan Sheets\83984.r06.dgn 8/14/2012 3:13:37 PM tit

MONUMENT LEGEND

- ☐ EXISTING R/W MONUMENT BOX
- ▣ PROPOSED R/W MONUMENT BOX
- EXISTING CONCRETE MONUMENT
- PROPOSED MAGNETIZED SPIKE
- ⚡ RAILROAD SPIKE FOUND
- ⚡ RAILROAD SPIKE SET
- I.R.F. IRON PIN FOUND
- I.R.F. IRON PIN FOUND W/ ID CAP
- I.R.S. IRON PIN SET W/ ID CAP
- P.F. IRON PIPE FOUND
- P.S. IRON PIPE SET
- P.K.F. P.K. NAIL FOUND
- P.K.S. P.K. NAIL SET




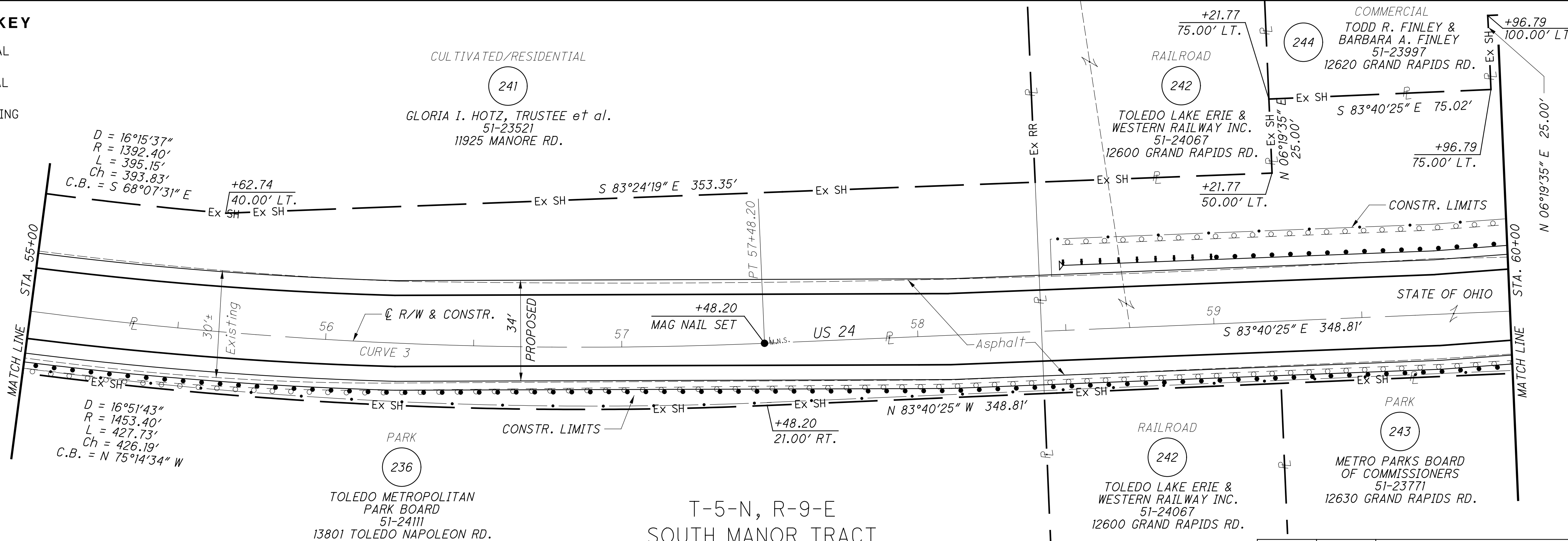
CURVE 3
 P.I. = Sta. 53+72.09
 D = 30°51'24\" (LT)
 Dc = 04°00'00\"
 R = 1432.40'
 T = 395.31'
 L = 771.42'
 E = 53.55'
 Ch = 762.13'
 C.B. = S 68°14'43\" E



PID NO. **83984**
 R/W DESIGNER SEA
 R/W REVIEWER KED

STRUCTURE KEY

- ☐ RESIDENTIAL
- ▣ COMMERCIAL
- ▨ OUT-BUILDING



NOTES

ALL EXISTING AND PROPOSED RIGHT OF WAY SHALL BE REFERENCED FROM THE CENTERLINE OF RIGHT OF WAY AND CONSTRUCTION.

RIGHT OF WAY PLAN
STA. 50+00 TO STA. 60+00

HEN-424-12.30
LUC-24-0.00

63/128

164
 230

REV. BY	DATE	DESCRIPTION

DATE COMPLETED JUNE 11, 2012

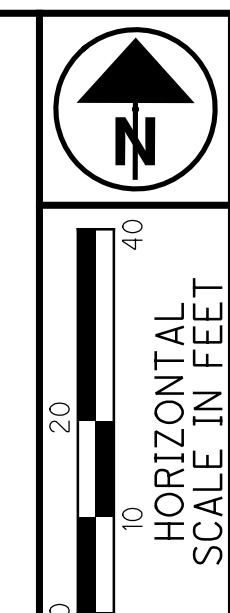
STRUCTURE KEY

- RESIDENTIAL
- COMMERCIAL
- OUT-BUILDING

MONUMENT LEGEND

- EXISTING R/W MONUMENT BOX
- PROPOSED R/W MONUMENT BOX
- EXISTING CONCRETE MONUMENT
- PROPOSED MAGNETIZED SPIKE
- RAILROAD SPIKE FOUND
- RAILROAD SPIKE SET
- I.R.P.F. IRON PIN FOUND
- I.R.P.F. IRON PIN FOUND W/ ID CAP
- I.R.P.S. IRON PIN SET W/ ID CAP
- I.R.P. IRON PIPE FOUND
- I.R.P.S. IRON PIPE SET
- P.K.F. P.K. NAIL FOUND
- P.K.S. P.K. NAIL SET

T-5-N, R-9-E
SOUTH MANOR TRACT
PROVIDENCE TWP.
LUCAS COUNTY

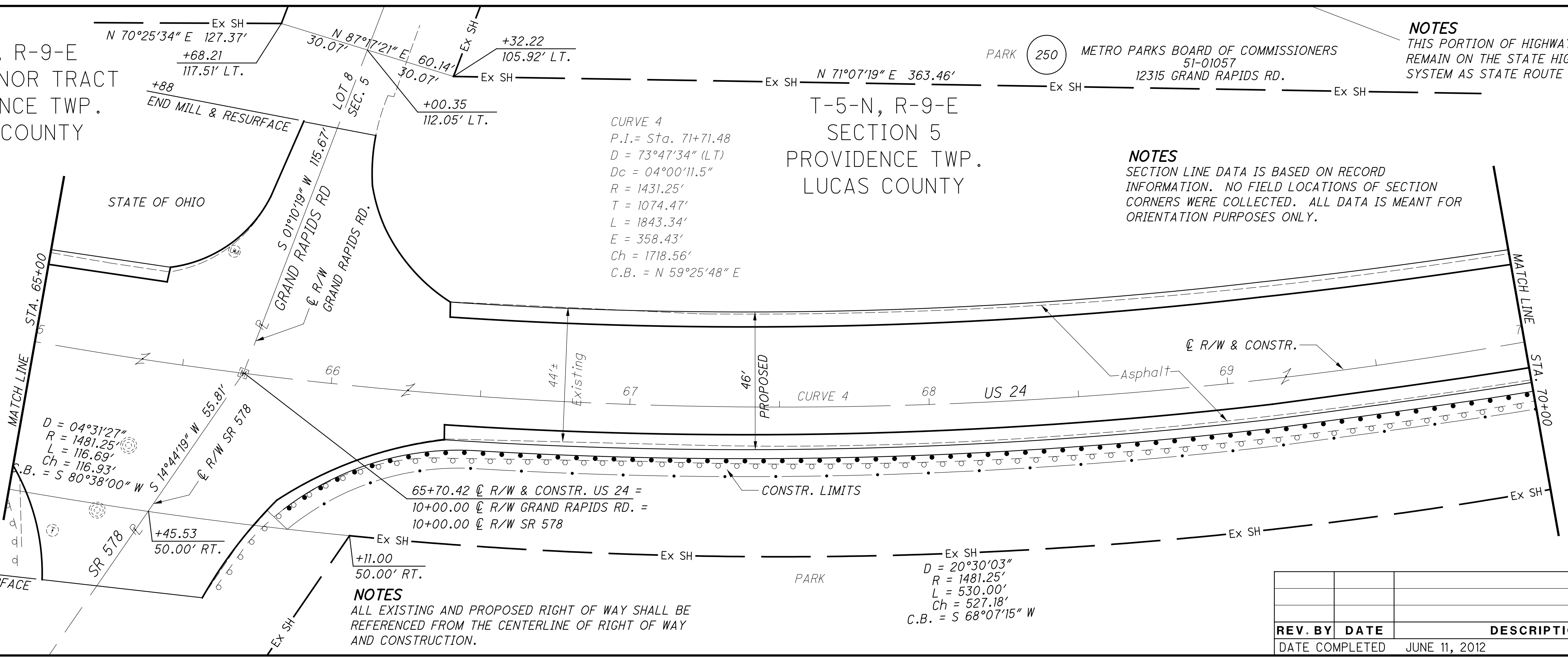
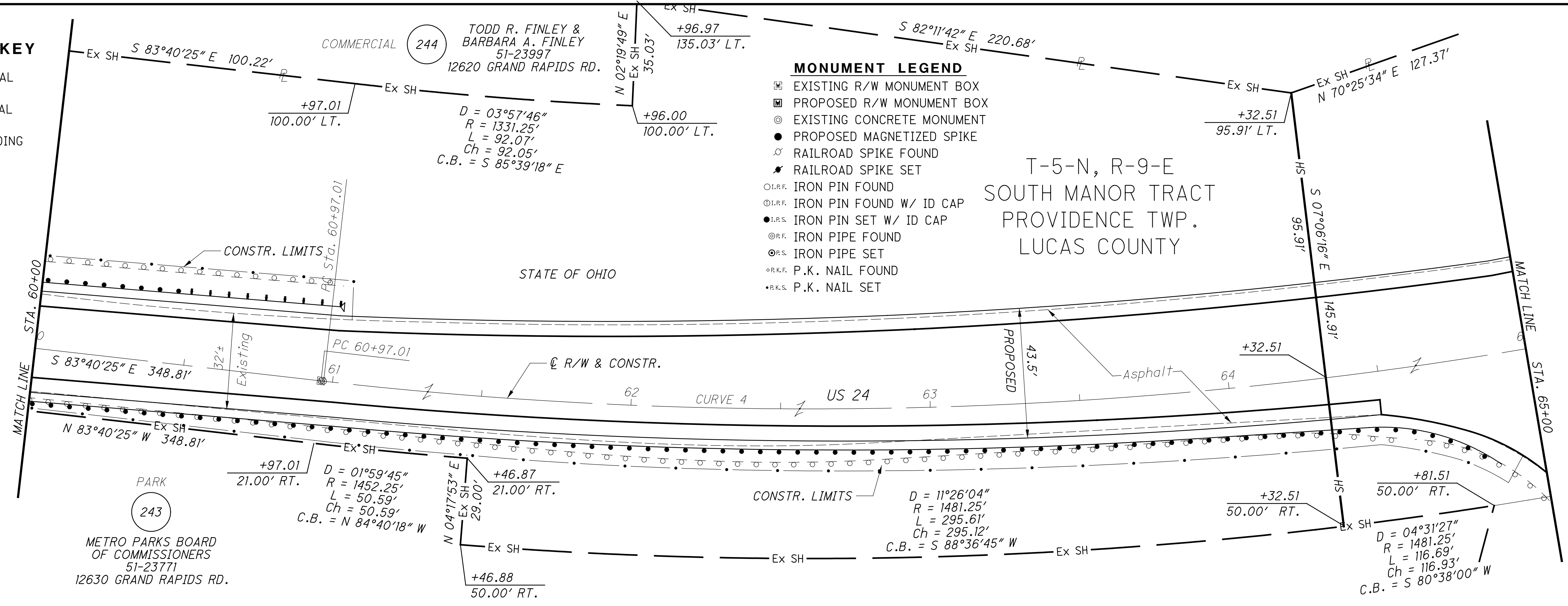


PID NO. **83984**
R/W DESIGNER SEA R/W REVIEWER KED

RIGHT OF WAY PLAN
STA. 60+00 TO STA. 70+00

HEN-424-12.30
LUC-24-0.00

64/128
165
230



NOTES
THIS PORTION OF HIGHWAY TO REMAIN ON THE STATE HIGHWAY SYSTEM AS STATE ROUTE 295.

NOTES
SECTION LINE DATA IS BASED ON RECORD INFORMATION. NO FIELD LOCATIONS OF SECTION CORNERS WERE COLLECTED. ALL DATA IS MEANT FOR ORIENTATION PURPOSES ONLY.

NOTES
ALL EXISTING AND PROPOSED RIGHT OF WAY SHALL BE REFERENCED FROM THE CENTERLINE OF RIGHT OF WAY AND CONSTRUCTION.

REV. BY	DATE	DESCRIPTION

M:\10060 (ODOT D2 GES)\Task_2a - HEN LUC 424 24 PID 83984.dgn\Right of Way\Plan Sheets\83984r07.dgn 8/15/2012 1:44:39 PM tit

M:\10060 (ODOT D2 GES)\Task 2a - HEN LUC 424 - PID 83984\dgn\Right of Way\Plan Sheets\83984r09.dgn 8/14/2012 4:05:43 PM tit

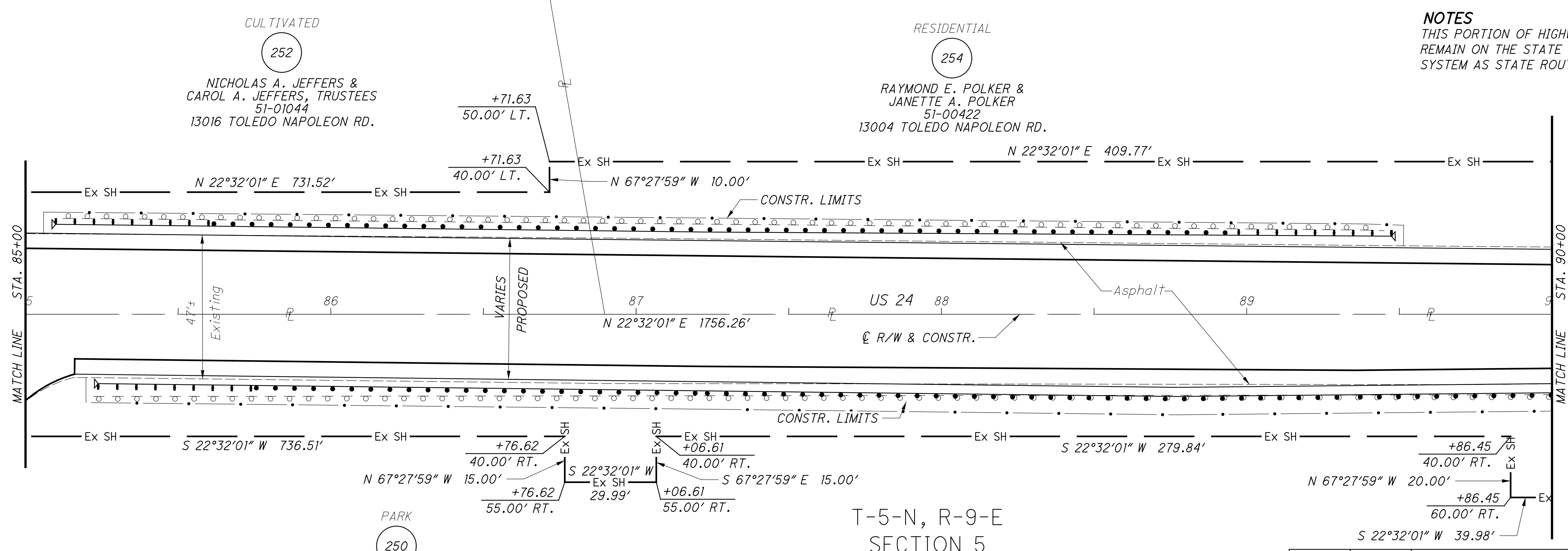
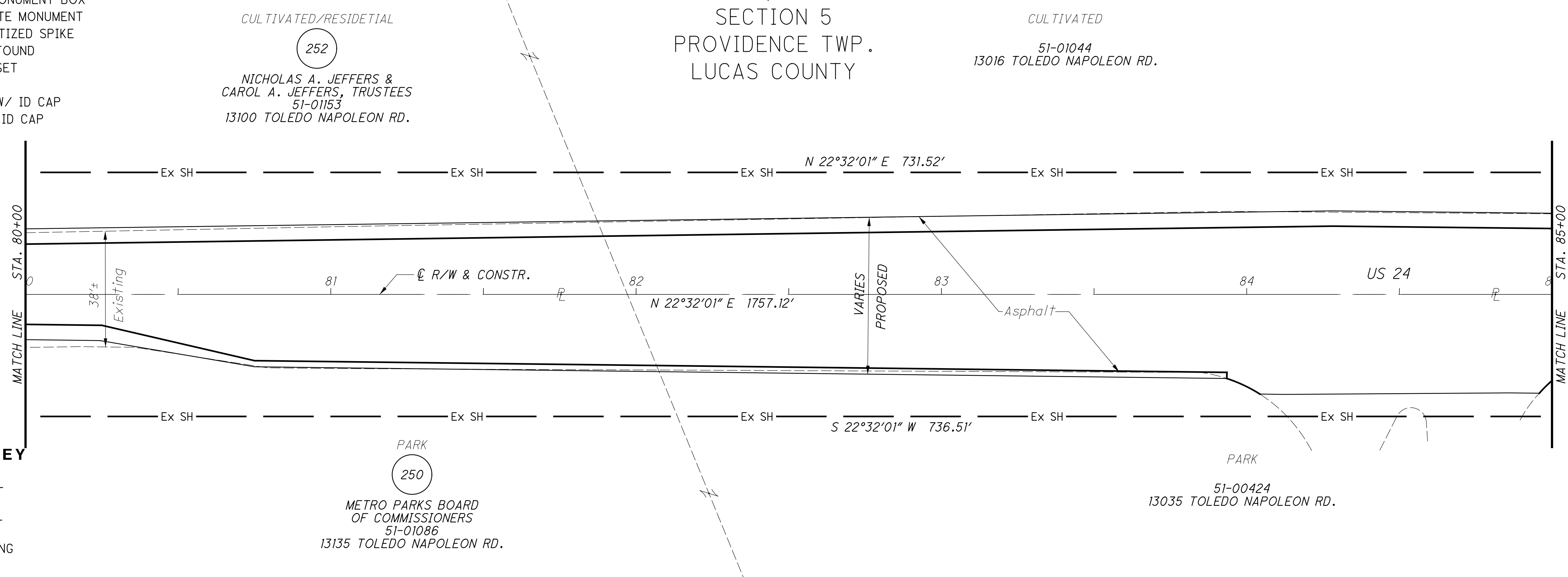
MONUMENT LEGEND

- ☐ EXISTING R/W MONUMENT BOX
- ☐ PROPOSED R/W MONUMENT BOX
- ⊙ EXISTING CONCRETE MONUMENT
- PROPOSED MAGNETIZED SPIKE
- ⚡ RAILROAD SPIKE FOUND
- ⚡ RAILROAD SPIKE SET
- I.P.F. IRON PIN FOUND
- ⊙ I.P.F. IRON PIN FOUND W/ ID CAP
- I.P.S. IRON PIN SET W/ ID CAP
- ⊙ I.P.F. IRON PIPE FOUND
- ⊙ I.P.S. IRON PIPE SET
- ⊙ P.K.F. P.K. NAIL FOUND
- ⊙ P.K.S. P.K. NAIL SET

STRUCTURE KEY

- ☐ RESIDENTIAL
- COMMERCIAL
- ▨ OUT-BUILDING

T-5-N, R-9-E
SECTION 5
PROVIDENCE TWP.
LUCAS COUNTY



NOTES
THIS PORTION OF HIGHWAY TO REMAIN ON THE STATE HIGHWAY SYSTEM AS STATE ROUTE 295.

NOTES
ALL EXISTING AND PROPOSED RIGHT OF WAY SHALL BE REFERENCED FROM THE CENTERLINE OF RIGHT OF WAY AND CONSTRUCTION.

REV. BY	DATE	DESCRIPTION
DATE COMPLETED		JUNE 11, 2012

RIGHT OF WAY PLAN
STA. 80+00 TO STA. 90+00
HEN-424-12.30
LUC-24-0.00

R/W DESIGNER: SEA
 R/W REVIEWER: KED
 PID NO.: **83984**

66/128
 167
 230

MONUMENT LEGEND

- ☐ EXISTING R/W MONUMENT BOX
- ▣ PROPOSED R/W MONUMENT BOX
- ⊙ EXISTING CONCRETE MONUMENT
- PROPOSED MAGNETIZED SPIKE
- ⚡ RAILROAD SPIKE FOUND
- ✱ RAILROAD SPIKE SET
- I.P.F. IRON PIN FOUND
- ⊙ I.P.F. IRON PIN FOUND W/ ID CAP
- I.P.S. IRON PIN SET W/ ID CAP
- ⊙ I.P.S. IRON PIPE FOUND
- ⊙ I.P.S. IRON PIPE SET
- R.K.F. P.K. NAIL FOUND
- R.K.S. P.K. NAIL SET

STRUCTURE KEY

- RESIDENTIAL
- COMMERCIAL
- ▨ OUT-BUILDING

RESIDENTIAL

RESIDENTIAL

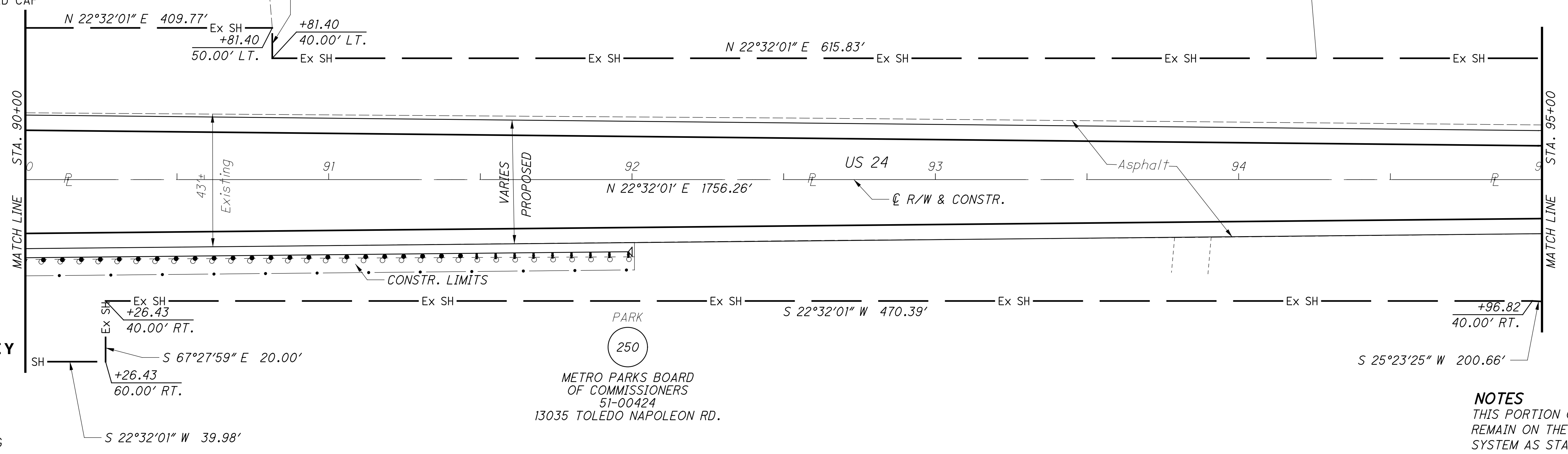
COMMERCIAL

254
RAYMOND E. POLKER &
JANETTE A. POLKER
51-00422
13004 TOLEDO NAPOLEON RD.

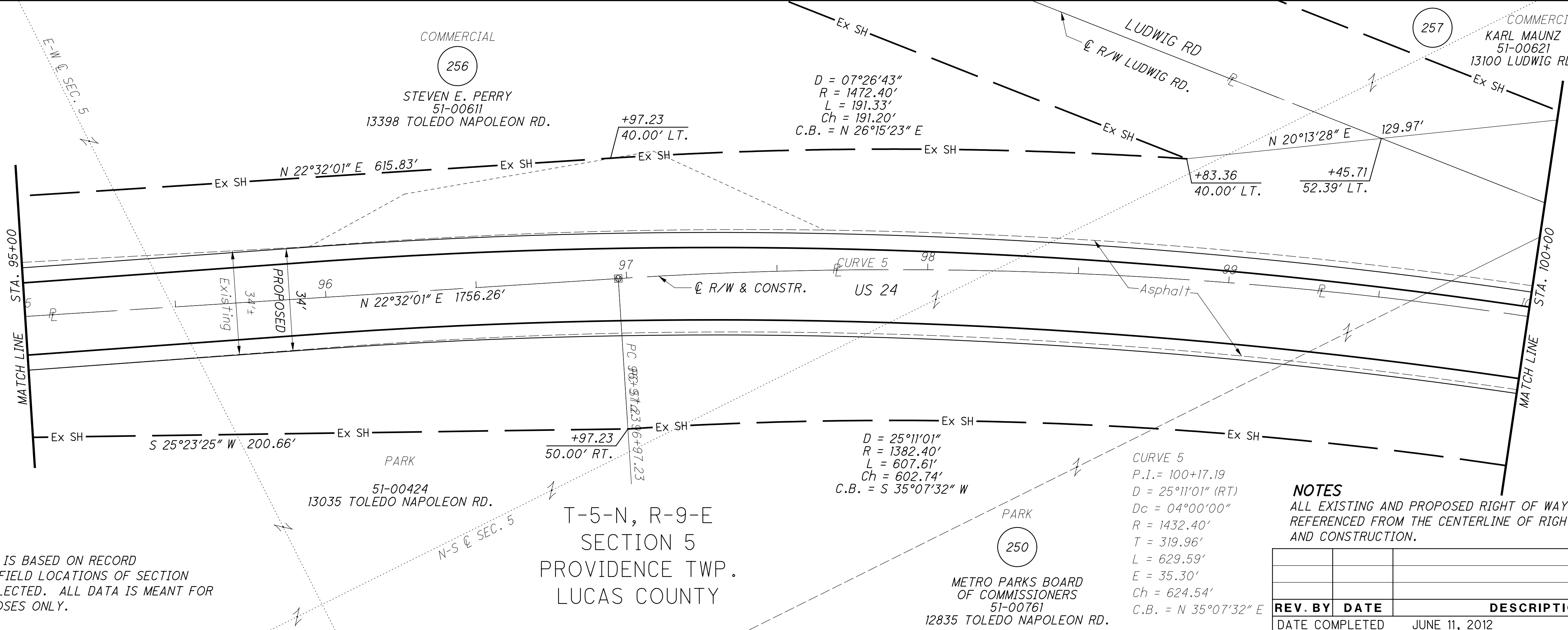
255
JOEL J. POLKER &
KAREN K. POLKER
51-00415
13135 LUDWIG RD.

256
STEVEN E. PERRY
51-00611
13398 TOLEDO NAPOLEON RD.

T-5-N, R-9-E
SECTION 5
PROVIDENCE TWP.
LUCAS COUNTY



NOTES
THIS PORTION OF HIGHWAY TO REMAIN ON THE STATE HIGHWAY SYSTEM AS STATE ROUTE 295.

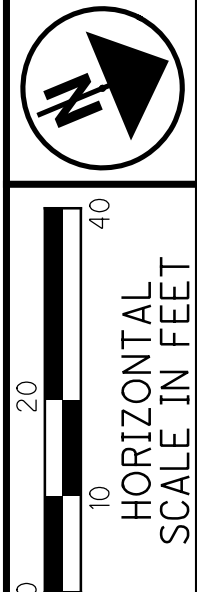


NOTES
SECTION LINE DATA IS BASED ON RECORD INFORMATION. NO FIELD LOCATIONS OF SECTION CORNERS WERE COLLECTED. ALL DATA IS MEANT FOR ORIENTATION PURPOSES ONLY.

NOTES
ALL EXISTING AND PROPOSED RIGHT OF WAY SHALL BE REFERENCED FROM THE CENTERLINE OF RIGHT OF WAY AND CONSTRUCTION.

REV. BY	DATE	DESCRIPTION

DATE COMPLETED JUNE 11, 2012



PID NO. **83984**
R/W DESIGNER SEA
R/W REVIEWER KED

RIGHT OF WAY PLAN
STA. 90+00 TO STA. 100+00

HEN-424-12.30
LUC-24-0.00

67/128
168
230

M:\10060 (ODOT D2 GES)\Task 2a - HEN LUC 424 24 PID 83984.dgn\Right of Way\Plan Sheets\83984.rdl0.dgn 8/14/2012 4:06:16 PM tit

M:\10060 (ODOT D2 GES)\Task 2a - HEN LUC 424 24 PID 83984.dgn\Right of Way\Plan Sheets\83984rd11.dgn 8/14/2012 4:06:53 PM tit

CURVE 5
 P.I. Sta. 100+17.19
 D = 25°11'01" (RT)
 Dc = 04°00'00"
 R = 1432.40'
 T = 319.96'
 L = 629.59'
 E = 35.30'
 Ch = 624.54'
 C.B. = N 35°07'32" E

256
 STEVEN E. PERRY
 51-00611
 13398 TOLEDO
 NAPOLEON RD.

257
 COMMERCIAL
 KARL MAUNZ
 51-00621
 13100 LUDWIG RD.

T-5-N, R-9-E
 SECTION 5
 PROVIDENCE TWP.
 LUCAS COUNTY

RESIDENTIAL
 263
 CHRISTINE M. BORER
 GONZALES, et al.
 51-00192
 13050 RIVER RD.

STRUCTURE KEY

- RESIDENTIAL
- COMMERCIAL
- OUT-BUILDING

MONUMENT LEGEND

- EXISTING R/W MONUMENT BOX
- PROPOSED R/W MONUMENT BOX
- EXISTING CONCRETE MONUMENT
- PROPOSED MAGNETIZED SPIKE
- RAILROAD SPIKE FOUND
- RAILROAD SPIKE SET
- I.R.F. IRON PIN FOUND
- I.R.F. IRON PIN FOUND W/ ID CAP
- I.R.S. IRON PIN SET W/ ID CAP
- I.R.P. IRON PIPE FOUND
- I.R.S. IRON PIPE SET
- P.K.F. P.K. NAIL FOUND
- P.K.S. P.K. NAIL SET

NOTES
 THIS PORTION OF HIGHWAY TO
 REMAIN ON THE STATE HIGHWAY
 SYSTEM AS STATE ROUTE 295.

255
 S 44°51'40" W 200.69'

250
 PARK
 METRO PARKS BOARD
 OF COMMISSIONERS
 51-00761
 12835 TOLEDO NAPOLEON RD.

RESIDENTIAL
 263
 CHRISTINE M. BORER
 GONZALES, et al.
 51-00192
 13050 RIVER RD.

CULTIVATED
 264
 CHRISTINE M. BORER
 51-00196
 13050 US 24

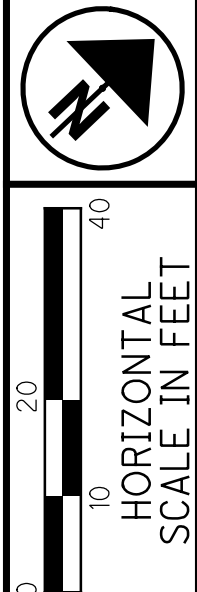
250
 PARK
 METRO PARKS BOARD
 OF COMMISSIONERS
 51-00761
 12835 TOLEDO NAPOLEON RD.

T-5-N, R-9-E
 SECTION 5
 PROVIDENCE TWP.
 LUCAS COUNTY

NOTES
 ALL EXISTING AND PROPOSED RIGHT OF WAY SHALL BE
 REFERENCED FROM THE CENTERLINE OF RIGHT OF WAY
 AND CONSTRUCTION.

REV. BY	DATE	DESCRIPTION

DATE COMPLETED JUNE 11, 2012



PID NO. **83984**
 R/W DESIGNER SEA
 R/W REVIEWER KED

RIGHT OF WAY PLAN
STA. 100+00 TO STA. 110+00

HEN-424-12.30
LUC-24-0.00

68/128
 169
 230

M:\10060 (ODOT D2 GES)\Task 2a - HEN LUC 424 24 PID 83984\dgn\Right of Way\Plan Sheets\83984.rdl2.dgn 8/14/2012 4:07:23 PM tit

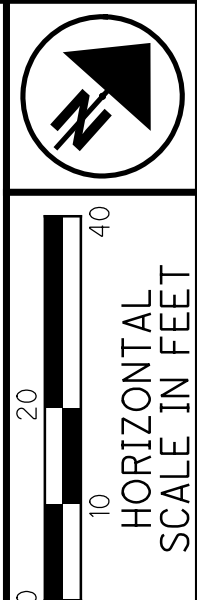
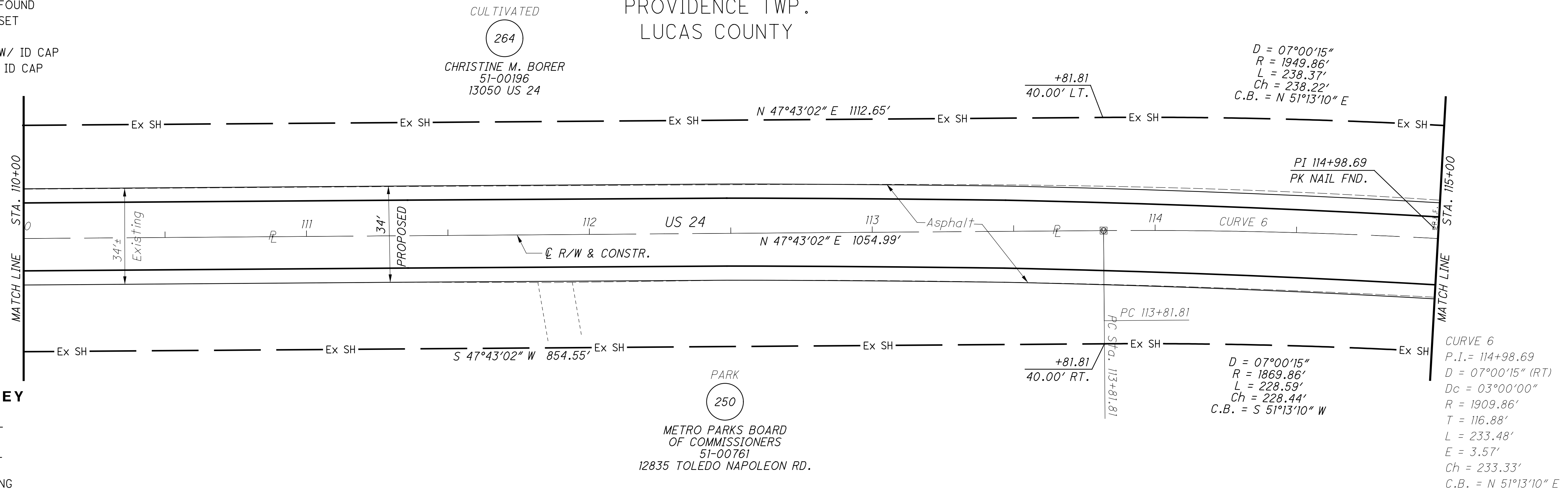
MONUMENT LEGEND

- ▣ EXISTING R/W MONUMENT BOX
- ▣ PROPOSED R/W MONUMENT BOX
- ⊙ EXISTING CONCRETE MONUMENT
- PROPOSED MAGNETIZED SPIKE
- ✕ RAILROAD SPIKE FOUND
- ✕ RAILROAD SPIKE SET
- I.P.F. IRON PIN FOUND
- ⊙ I.P.F. IRON PIN FOUND W/ ID CAP
- I.P.S. IRON PIN SET W/ ID CAP
- ⊙ I.P.F. IRON PIPE FOUND
- ⊙ I.P.S. IRON PIPE SET
- ⊙ P.K.F. P.K. NAIL FOUND
- P.K.S. P.K. NAIL SET

STRUCTURE KEY

- RESIDENTIAL
- COMMERCIAL
- ▨ OUT-BUILDING

T-5-N, R-9-E
SECTION 5
PROVIDENCE TWP.
LUCAS COUNTY



PID NO. **83984**

R/W DESIGNER SEA R/W REVIEWER KED

RIGHT OF WAY PLAN
STA. 110+00 TO STA. 120+00

HEN-424-12.30
LUC-24-0.00

69/128

170
230

NOTES
THIS PORTION OF HIGHWAY TO REMAIN ON THE STATE HIGHWAY SYSTEM AS STATE ROUTE 295.

NOTES
ALL EXISTING AND PROPOSED RIGHT OF WAY SHALL BE REFERENCED FROM THE CENTERLINE OF RIGHT OF WAY AND CONSTRUCTION.

REV. BY	DATE	DESCRIPTION

DATE COMPLETED JUNE 11, 2012

T-5-N, R-9-E
SECTION 5
PROVIDENCE TWP.
LUCAS COUNTY

M:\10060 (ODOT D2 GES)\Task 2a - HEN LUC 424 24 PID 83984.dgn\Right of Way\Plan Sheets\83984.rdl3.dgn 8/14/2012 4:07:55 PM tit

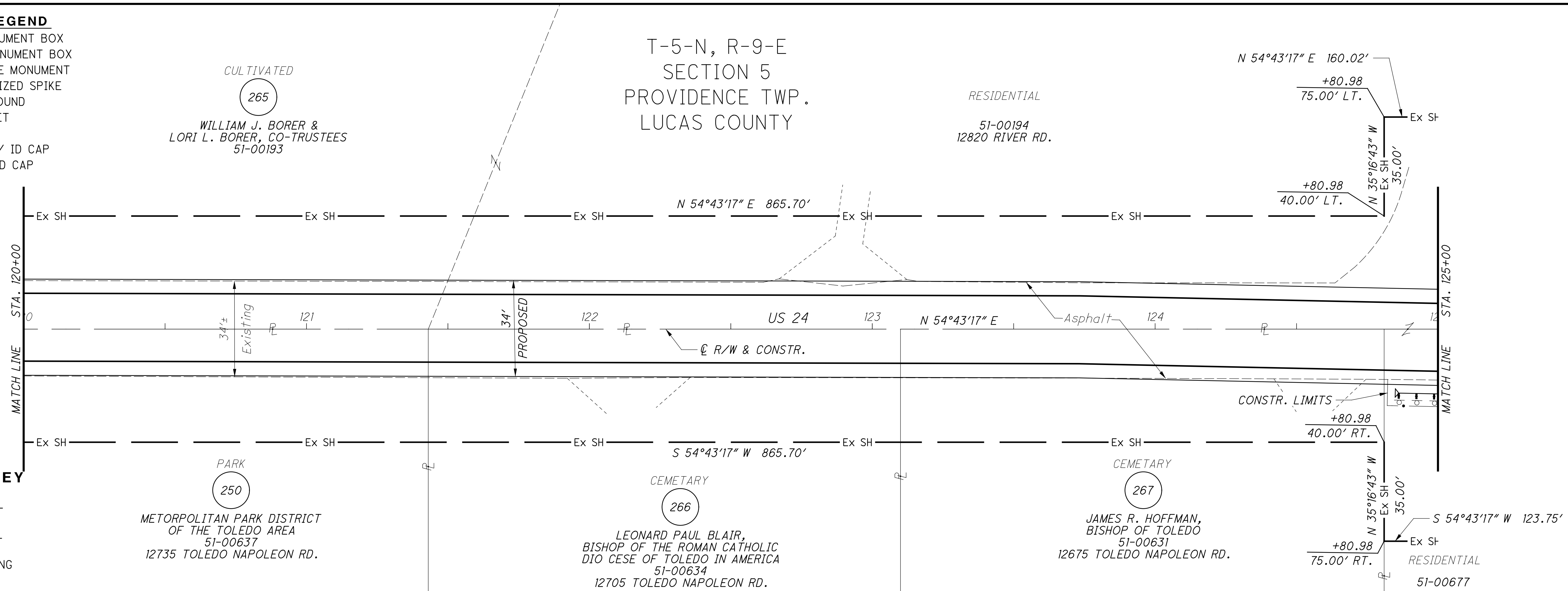
MONUMENT LEGEND

- ☐ EXISTING R/W MONUMENT BOX
- ▣ PROPOSED R/W MONUMENT BOX
- ⊕ EXISTING CONCRETE MONUMENT
- PROPOSED MAGNETIZED SPIKE
- ⊗ RAILROAD SPIKE FOUND
- ✱ RAILROAD SPIKE SET
- I.P.F. IRON PIN FOUND
- ⊙ I.P.F. IRON PIN FOUND W/ ID CAP
- I.P.S. IRON PIN SET W/ ID CAP
- ⊙ I.P.F. IRON PIPE FOUND
- ⊙ I.P.S. IRON PIPE SET
- ⊙ R.K.F. P.K. NAIL FOUND
- ⊙ R.K.S. P.K. NAIL SET

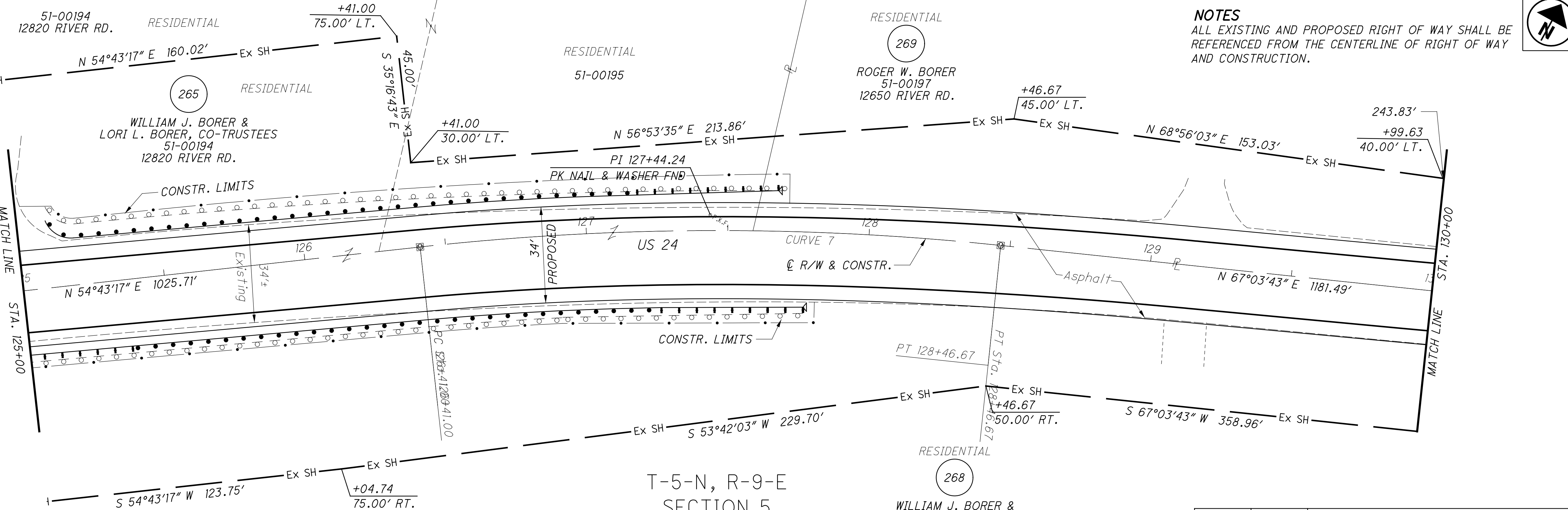
STRUCTURE KEY

- RESIDENTIAL
- COMMERCIAL
- ▨ OUT-BUILDING

T-5-N, R-9-E
SECTION 5
PROVIDENCE TWP.
LUCAS COUNTY



CURVE 7
 P.I. = 127+44.24
 D = 12°20'25" (RT)
 Dc = 06°00'00"
 R = 954.93'
 T = 103.24'
 L = 205.67'
 E = 5.56'
 Ch = 205.28'
 C.B. = N 60°53'30" E



NOTES
 ALL EXISTING AND PROPOSED RIGHT OF WAY SHALL BE REFERENCED FROM THE CENTERLINE OF RIGHT OF WAY AND CONSTRUCTION.

NOTES
 THIS PORTION OF HIGHWAY TO REMAIN ON THE STATE HIGHWAY SYSTEM AS STATE ROUTE 295.

T-5-N, R-9-E
SECTION 5
PROVIDENCE TWP.
LUCAS COUNTY

WILLIAM J. BORER &
LORI L. BORER, CO-TRUSTEES
51-00677
12645 TOLEDO NAPOLEON RD.

REV. BY	DATE	DESCRIPTION

DATE COMPLETED JUNE 11, 2012

RIGHT OF WAY PLAN
STA. 120+00 TO STA. 130+00

HEN-424-12.30
LUC-24-0.00

PID NO. 83984

R/W DESIGNER SEA R/W REVIEWER KED

70/128

171
230

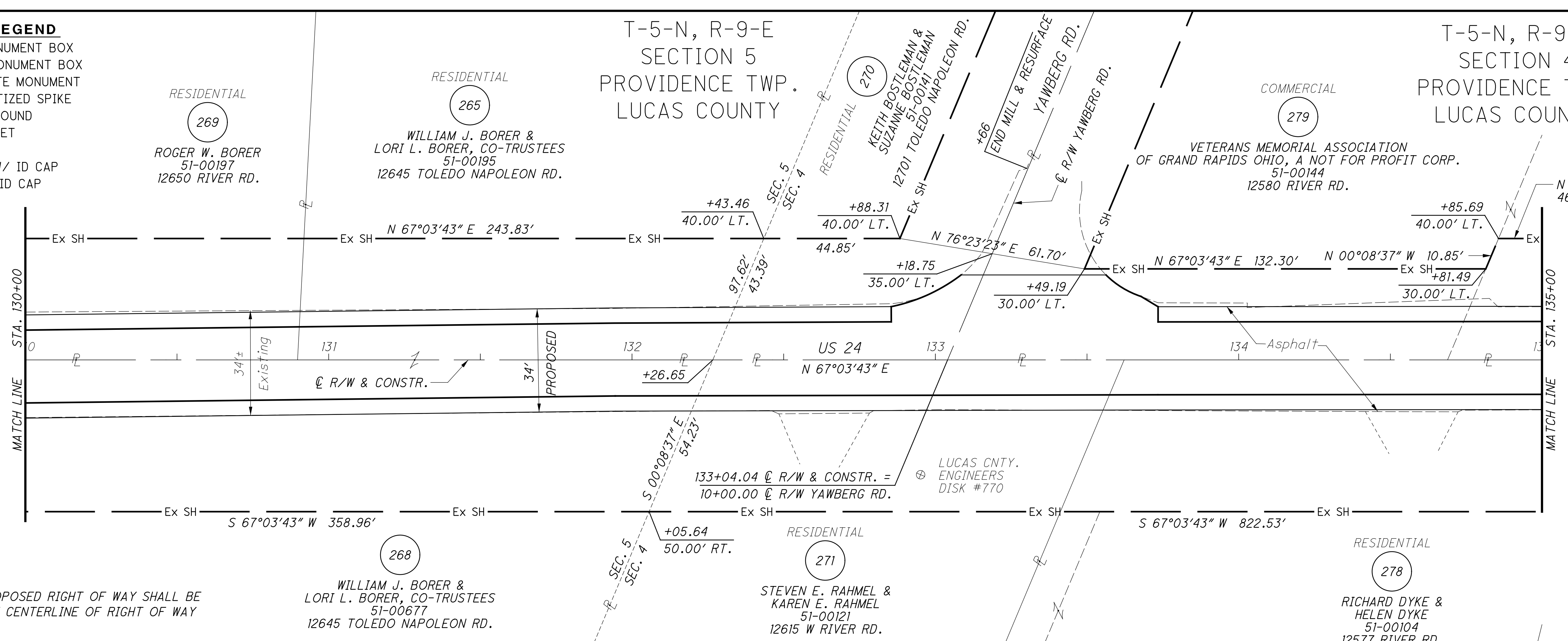
M:\10060 (ODOT D2 GES)\Task 2a - HEN LUC 424 24 PID 83984.dgn\Right of Way\Plan Sheets\83984.rdl4.dgn 8/14/2012 4:08:27 PM tit

MONUMENT LEGEND

- ☐ EXISTING R/W MONUMENT BOX
- ▣ PROPOSED R/W MONUMENT BOX
- ⊙ EXISTING CONCRETE MONUMENT
- PROPOSED MAGNETIZED SPIKE
- ⊗ RAILROAD SPIKE FOUND
- ⊘ RAILROAD SPIKE SET
- I.P.F. IRON PIN FOUND
- ⊙ I.P.F. IRON PIN FOUND W/ ID CAP
- I.P.S. IRON PIN SET W/ ID CAP
- ⊙ I.P.F. IRON PIPE FOUND
- ⊙ I.P.S. IRON PIPE SET
- ⊙ P.K.F. P.K. NAIL FOUND
- ⊙ P.K.S. P.K. NAIL SET

T-5-N, R-9-E
SECTION 5
PROVIDENCE TWP.
LUCAS COUNTY

T-5-N, R-9-E
SECTION 4
PROVIDENCE TWP.
LUCAS COUNTY

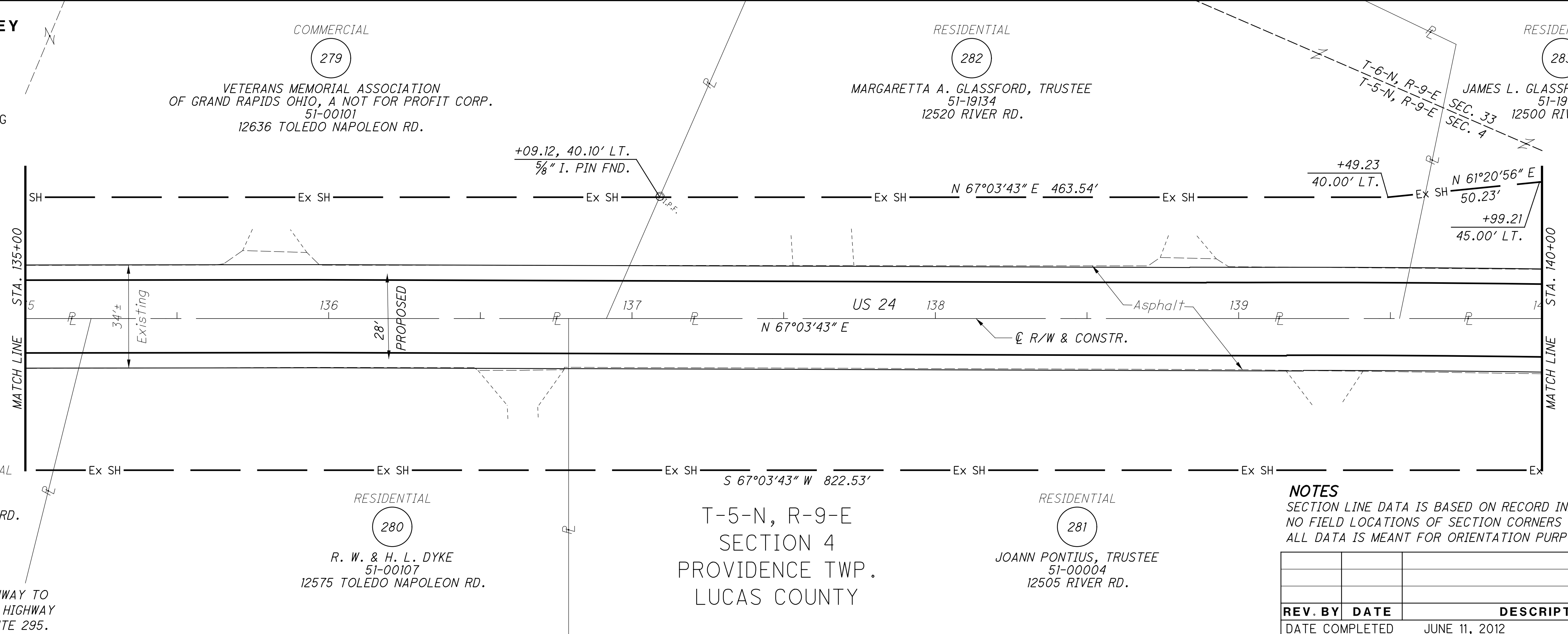


NOTES

ALL EXISTING AND PROPOSED RIGHT OF WAY SHALL BE REFERENCED FROM THE CENTERLINE OF RIGHT OF WAY AND CONSTRUCTION.

STRUCTURE KEY

- ☐ RESIDENTIAL
- ▣ COMMERCIAL
- ▨ OUT-BUILDING



NOTES

THIS PORTION OF HIGHWAY TO REMAIN ON THE STATE HIGHWAY SYSTEM AS STATE ROUTE 295.

NOTES

SECTION LINE DATA IS BASED ON RECORD INFORMATION. NO FIELD LOCATIONS OF SECTION CORNERS WERE COLLECTED. ALL DATA IS MEANT FOR ORIENTATION PURPOSES ONLY.

REV. BY	DATE	DESCRIPTION
DATE COMPLETED		JUNE 11, 2012

PID NO. **83984**

R/W DESIGNER SEA R/W REVIEWER KED

RIGHT OF WAY PLAN

STA. 130+00 TO STA. 140+00

HEN-424-12.30
LUC-24-0.00

71/128

172
230

M:\10060 (ODOT D2 GES)\Task 2a - HEN LUC 424 - PID 83984\dgn\Right of Way\Plan Sheets\83984.rdi5.dgn 8/14/2012 4:09:06 PM tit

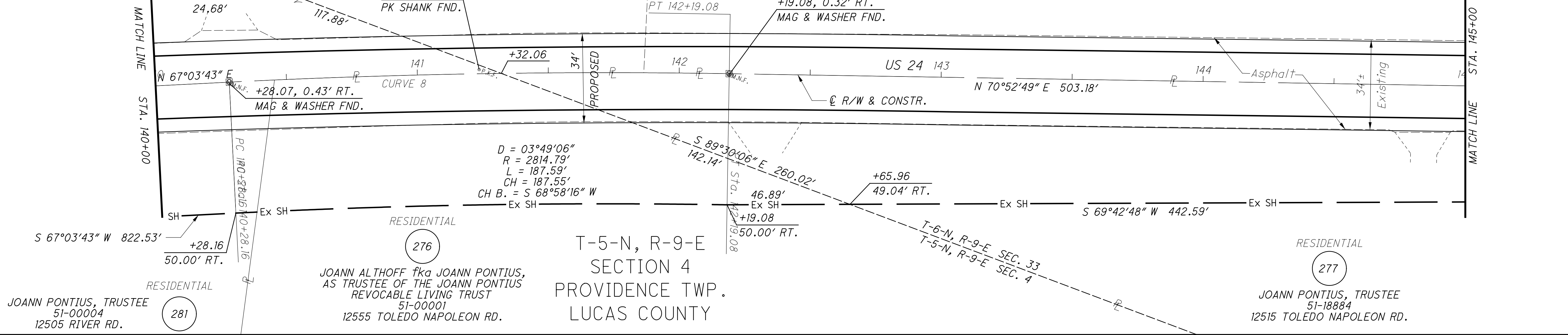
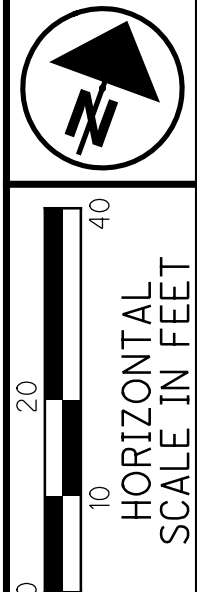
MONUMENT LEGEND

- ☐ EXISTING R/W MONUMENT BOX
- ▣ PROPOSED R/W MONUMENT BOX
- ⊙ EXISTING CONCRETE MONUMENT
- PROPOSED MAGNETIZED SPIKE
- ⚡ RAILROAD SPIKE FOUND
- ⚡ RAILROAD SPIKE SET
- I.R.F. IRON PIN FOUND
- ⊖ I.R.F. IRON PIN FOUND W/ ID CAP
- I.R.S. IRON PIN SET W/ ID CAP
- ⊙ I.R.F. IRON PIPE FOUND
- ⊖ I.R.S. IRON PIPE SET
- ⊙ P.K.F. P.K. NAIL FOUND
- P.K.S. P.K. NAIL SET

NOTES

SECTION LINE DATA IS BASED ON RECORD INFORMATION. NO FIELD LOCATIONS OF SECTION CORNERS WERE COLLECTED. ALL DATA IS MEANT FOR ORIENTATION PURPOSES ONLY.

CURVE 8
 P.I. = 141+23.66
 D = 03°49'06" (RT)
 Dc = 02°00'00"
 R = 2864.79'
 T = 95.49'
 L = 190.92'
 E = 1.59'
 Ch = 190.88'
 C.B. = N 68°58'16" E

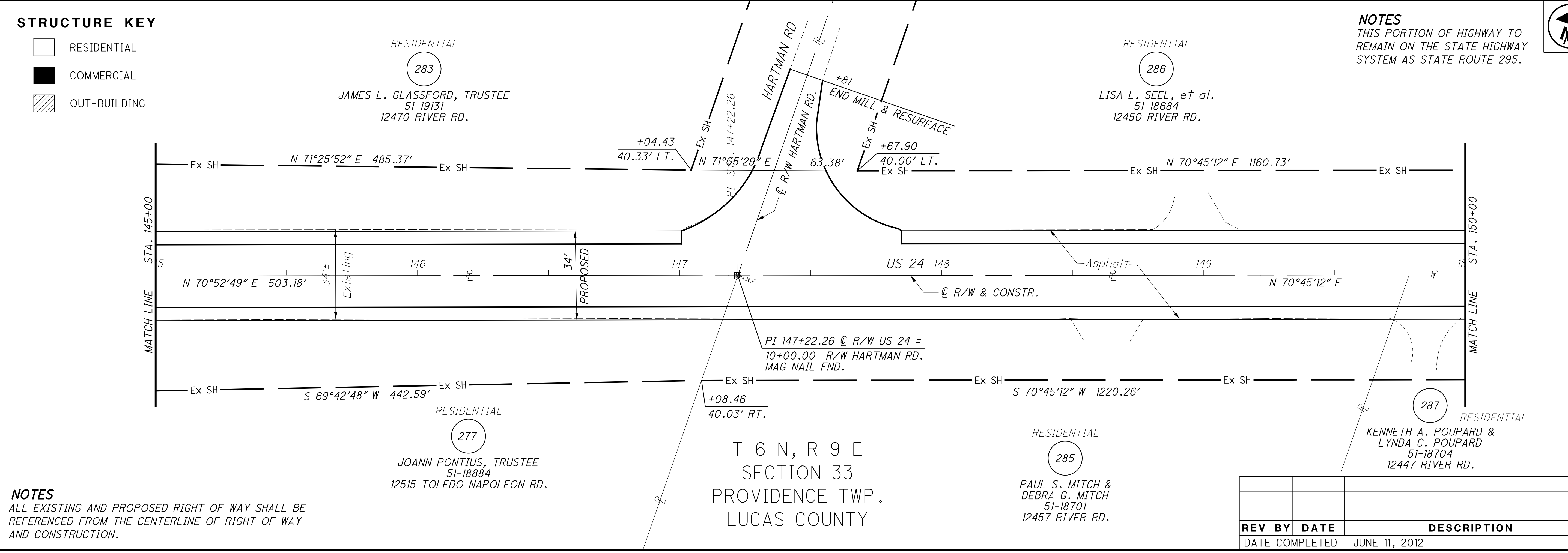



STRUCTURE KEY

- RESIDENTIAL
- COMMERCIAL
- ▨ OUT-BUILDING

NOTES

THIS PORTION OF HIGHWAY TO REMAIN ON THE STATE HIGHWAY SYSTEM AS STATE ROUTE 295.



NOTES
 ALL EXISTING AND PROPOSED RIGHT OF WAY SHALL BE REFERENCED FROM THE CENTERLINE OF RIGHT OF WAY AND CONSTRUCTION.

REV. BY	DATE	DESCRIPTION

PID NO. **83984**

R/W DESIGNER SEA R/W REVIEWER KED

RIGHT OF WAY PLAN
STA. 140+00 TO STA. 150+00

HEN-424-12.30
LUC-24-0.00

72/128

173
230

M:\10060 (ODOT D2 GES)\Task 2a - HEN LUC 424 24 PID 83984.dgn\Right of Way\Plan Sheets\83984.rdl6.dgn 8/14/2012 4:09:59 PM tit

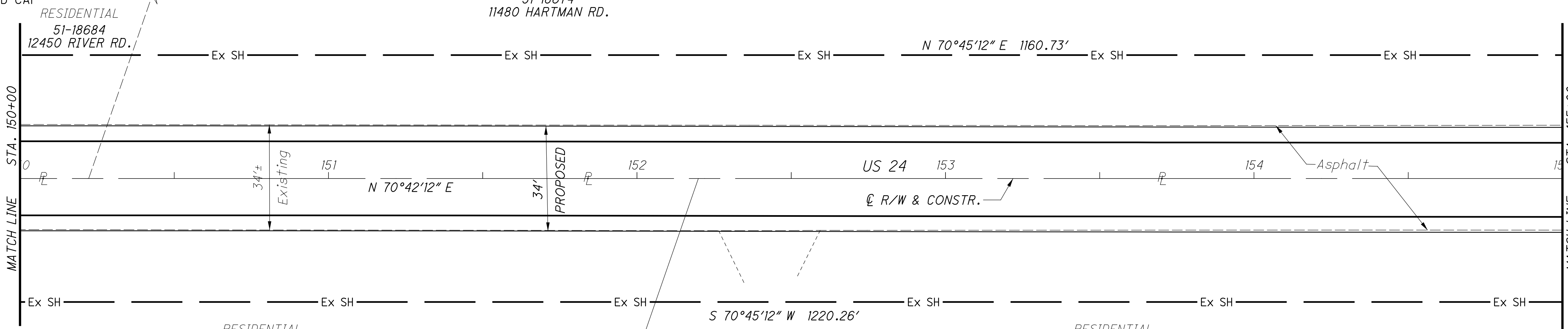
MONUMENT LEGEND

- ☐ EXISTING R/W MONUMENT BOX
- ▣ PROPOSED R/W MONUMENT BOX
- ⊙ EXISTING CONCRETE MONUMENT
- PROPOSED MAGNETIZED SPIKE
- ⊘ RAILROAD SPIKE FOUND
- ⊘ RAILROAD SPIKE SET
- I.P.F. IRON PIN FOUND
- ⊙ I.P.F. IRON PIN FOUND W/ ID CAP
- I.P.S. IRON PIN SET W/ ID CAP
- ⊙ I.P.F. IRON PIPE FOUND
- ⊙ I.P.S. IRON PIPE SET
- ⊙ P.K.F. P.K. NAIL FOUND
- P.K.S. P.K. NAIL SET

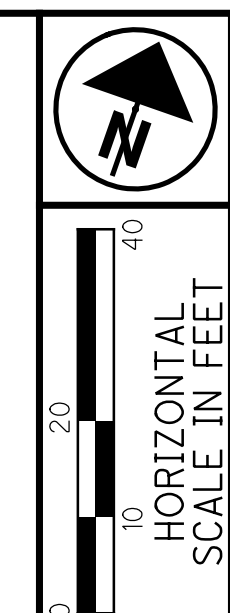
STRUCTURE KEY

- RESIDENTIAL
- COMMERCIAL
- ▨ OUT-BUILDING

T-6-N, R-9-E
SECTION 33
PROVIDENCE TWP.
LUCAS COUNTY



NOTES
THIS PORTION OF HIGHWAY TO REMAIN ON THE STATE HIGHWAY SYSTEM AS STATE ROUTE 295.

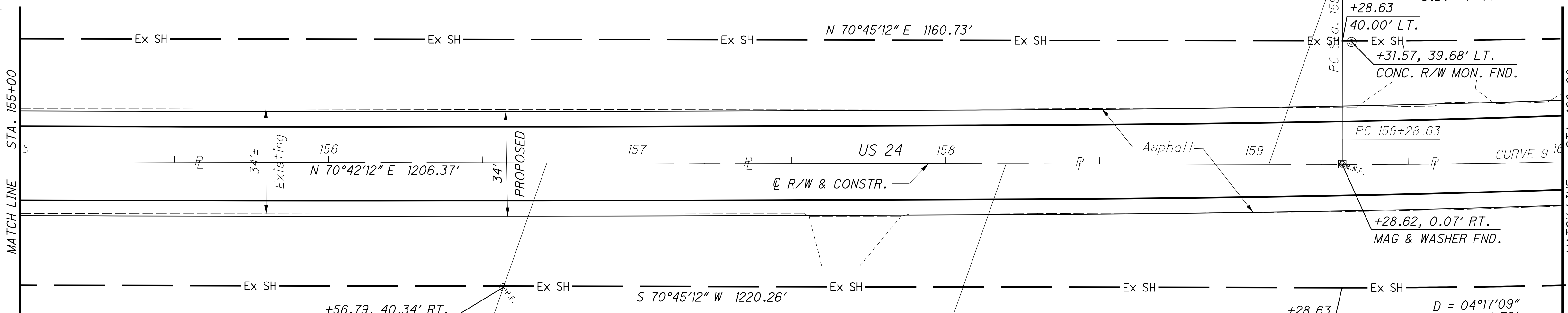


PID NO. **83984**
R/W DESIGNER SEA R/W REVIEWER KED

RIGHT OF WAY PLAN
STA. 150+00 TO STA. 160+00

T-6-N, R-9-E
SECTION 33
PROVIDENCE TWP.
LUCAS COUNTY


CURVE 9
P.I. = 160+35.82
D = 04°17'09" (LT)
Dc = 02°00'00"
R = 2864.79'
T = 107.20'
L = 214.29'
E = 2.00'
Ch = 214.24'
C.B. = N 68°36'38" E



NOTES
ALL EXISTING AND PROPOSED RIGHT OF WAY SHALL BE REFERENCED FROM THE CENTERLINE OF RIGHT OF WAY AND CONSTRUCTION.

CURVE 10
D = 04°17'09"
R = 2824.79'
L = 211.30'
Ch = 211.25'
C.B. = N 68°36'38" E

CURVE 11
D = 04°17'09"
R = 2904.79'
L = 217.28'
Ch = 217.23'
C.B. = S 68°36'38" W



HEN-424-12.30
LUC-24-0.00

REV. BY	DATE	DESCRIPTION

DATE COMPLETED JUNE 11, 2012

73/128
174
230

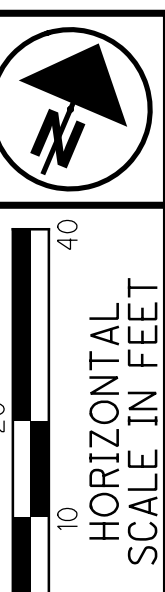
M:\10060 (ODOT D2 GES)\Task 2a - HEN LUC 424 24 PID 83984.dgn\Right of Way\Plan Sheets\83984.rdl7.dgn 8/14/2012 4:10:32 PM tit

MONUMENT LEGEND

- EXISTING R/W MONUMENT BOX
- PROPOSED R/W MONUMENT BOX
- EXISTING CONCRETE MONUMENT
- PROPOSED MAGNETIZED SPIKE
- RAILROAD SPIKE FOUND
- RAILROAD SPIKE SET
- IRON PIN FOUND
- IRON PIN FOUND W/ ID CAP
- IRON PIN SET W/ ID CAP
- IRON PIPE FOUND
- IRON PIPE SET
- P.K. NAIL FOUND
- P.K. NAIL SET

NOTES

SECTION LINE DATA IS BASED ON RECORD INFORMATION. NO FIELD LOCATIONS OF SECTION CORNERS WERE COLLECTED. ALL DATA IS MEANT FOR ORIENTATION PURPOSES ONLY.



PID NO. 83984

R/W DESIGNER SEA R/W REVIEWER KED

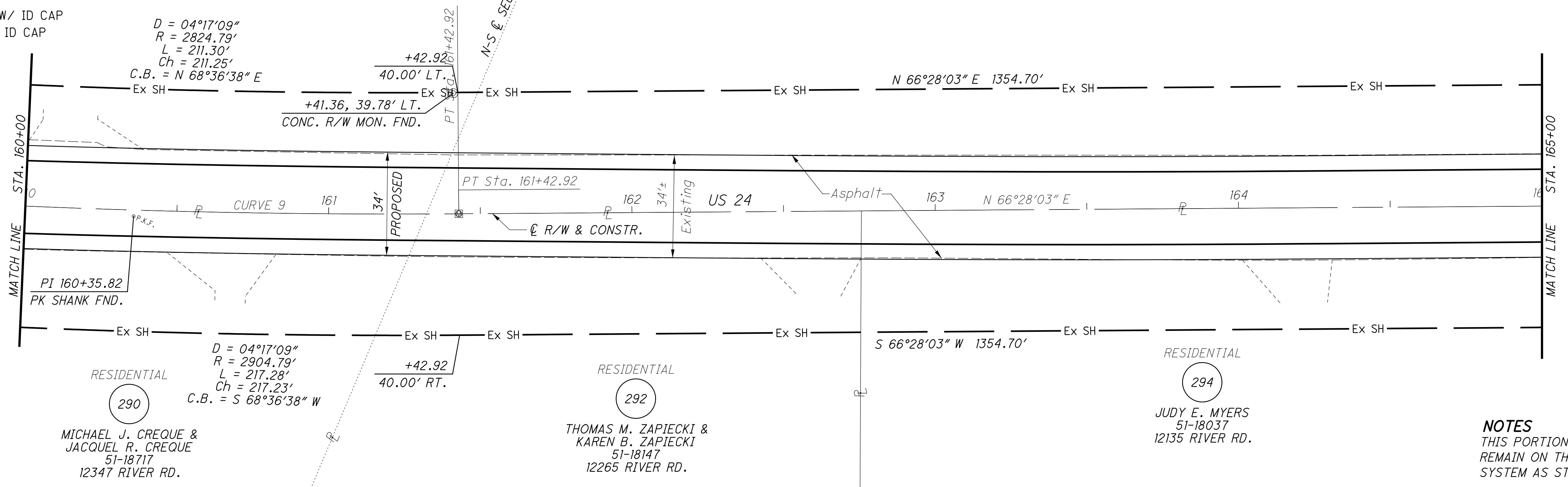
RIGHT OF WAY PLAN
STA. 160+00 TO STA. 170+00

HEN-424-12.30
LUC-24-0.00

74/128

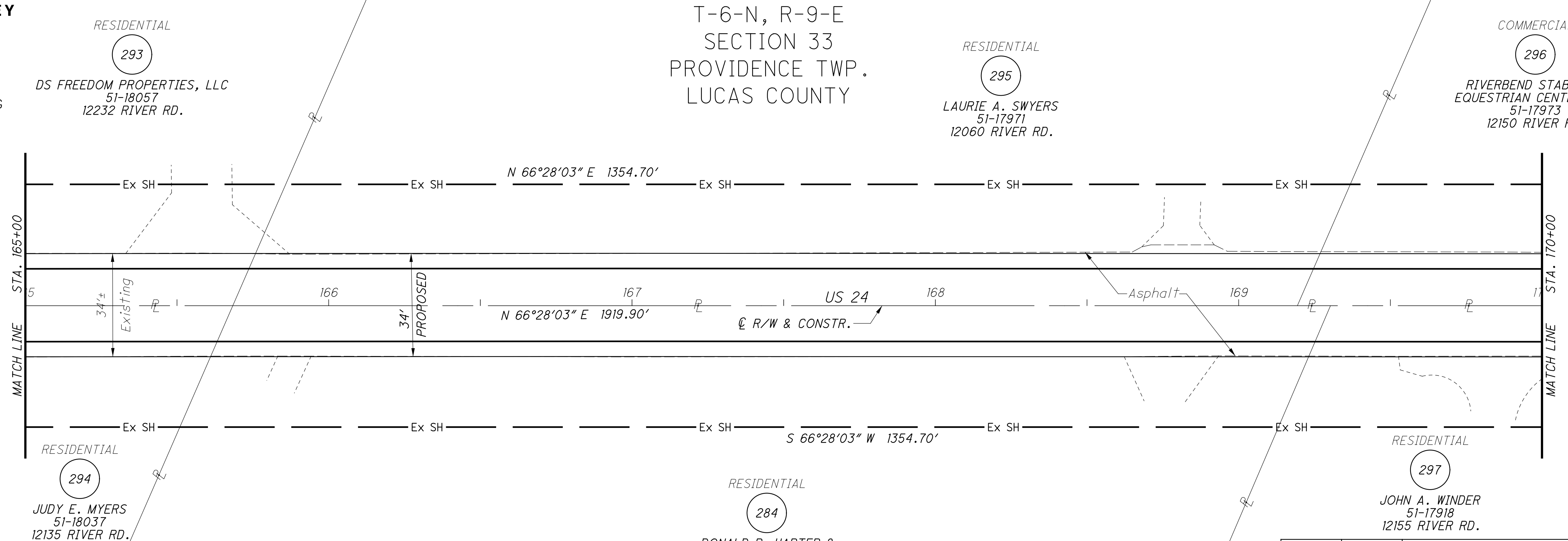
175
230

T-6-N, R-9-E
SECTION 33
PROVIDENCE TWP.
LUCAS COUNTY



NOTES
THIS PORTION OF HIGHWAY TO REMAIN ON THE STATE HIGHWAY SYSTEM AS STATE ROUTE 295.

T-6-N, R-9-E
SECTION 33
PROVIDENCE TWP.
LUCAS COUNTY



NOTES
ALL EXISTING AND PROPOSED RIGHT OF WAY SHALL BE REFERENCED FROM THE CENTERLINE OF RIGHT OF WAY AND CONSTRUCTION.

REV. BY	DATE	DESCRIPTION

DATE COMPLETED JUNE 11, 2012

M:\10060 (ODOT D2 GES)\Task 2a - HEN LUC 424 24 PID 83984.dgn\Right of Way\Plan Sheets\83984.rdi8.dgn 8/14/2012 4:11:15 PM ttt

MONUMENT LEGEND

- ☐ EXISTING R/W MONUMENT BOX
- ▣ PROPOSED R/W MONUMENT BOX
- ⊙ EXISTING CONCRETE MONUMENT
- PROPOSED MAGNETIZED SPIKE
- ⚡ RAILROAD SPIKE FOUND
- ⚡ RAILROAD SPIKE SET
- I.P.F. IRON PIN FOUND
- ⊙ I.P.F. IRON PIN FOUND W/ ID CAP
- I.P.S. IRON PIN SET W/ ID CAP
- ⊙ I.P. IRON PIPE FOUND
- ⊙ I.P.S. IRON PIPE SET
- P.K.F. P.K. NAIL FOUND
- P.K.S. P.K. NAIL SET

STRUCTURE KEY

- RESIDENTIAL
- COMMERCIAL
- ▨ OUT-BUILDING

COMMERCIAL

296

RIVERBEND STABLES &
EQUESTRIAN CENTER, LLC
51-17973
12150 RIVER RD.

T-6-N, R-9-E
SECTION 33
PROVIDENCE TWP.
LUCAS COUNTY

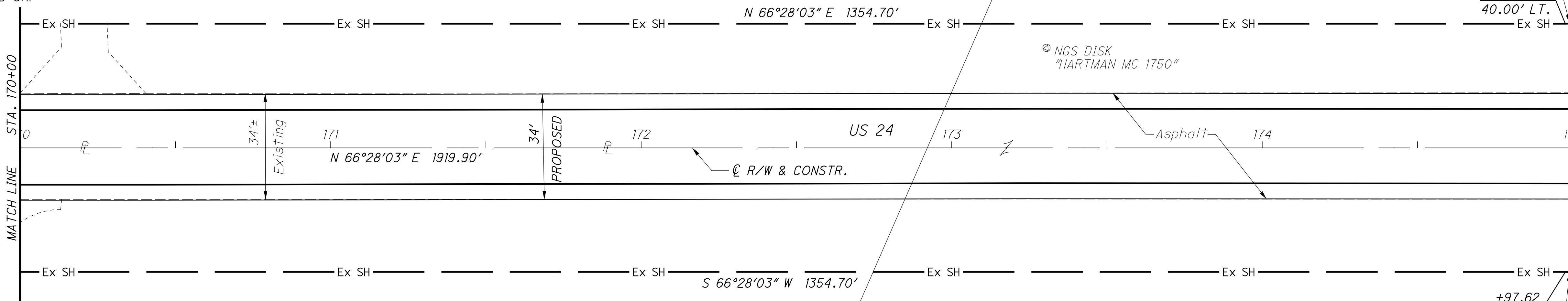
LAWN/WOODED

N 64°19'12" E 400.25'

+97.62
40.00' LT.
Ex SH

N 66°28'03" E 1354.70'

⊙ NGS DISK
"HARTMAN MC 1750"



RESIDENTIAL

297

JOHN A. WINDER
51-17918
12155 RIVER RD.

RESIDENTIAL

298

DAVID A. GENSON &
DIXIE M. GENSON
51-17827
12033 TOLEDO NAPOLEON RD.

+97.62
40.00' RT.
Ex SH

T-6-N, R-9-E
SECTION 33
PROVIDENCE TWP.
LUCAS COUNTY

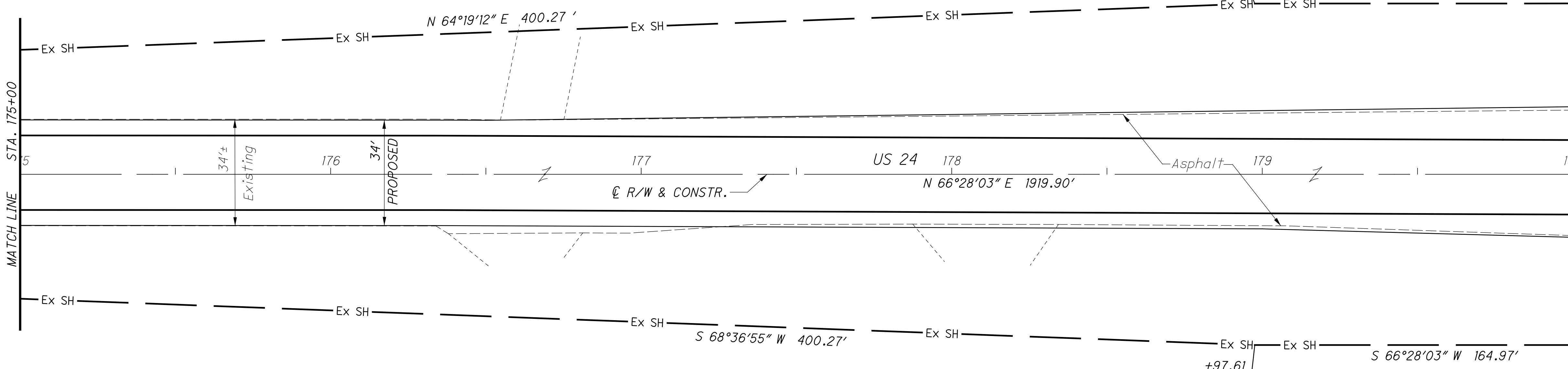
LAWN/WOODED

+97.61

55.00' LT.

N 66°26'51" E 700.52'

NOTES
THIS PORTION OF HIGHWAY TO
REMAIN ON THE STATE HIGHWAY
SYSTEM AS STATE ROUTE 295.



RESIDENTIAL

298

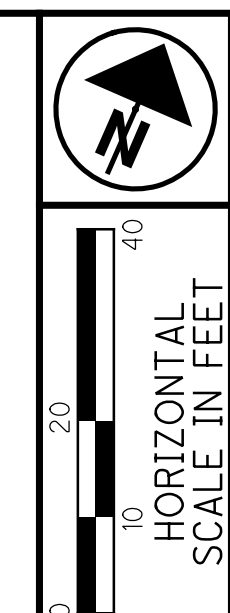
DAVID A. GENSON &
DIXIE M. GENSON
51-17827
12033 TOLEDO NAPOLEON RD.

+97.61
55.00' RT.
Ex SH

NOTES
ALL EXISTING AND PROPOSED RIGHT OF WAY SHALL BE
REFERENCED FROM THE CENTERLINE OF RIGHT OF WAY
AND CONSTRUCTION.

REV. BY	DATE	DESCRIPTION

DATE COMPLETED JUNE 11, 2012



PID NO.
83984

R/W DESIGNER
SEA

R/W REVIEWER
KED

RIGHT OF WAY PLAN
STA. 170+00 TO STA. 180+00

HEN-424-12.30
LUC-24-0.00

75/128

176
230

MONUMENT LEGEND

- ▭ EXISTING R/W MONUMENT BOX
- ▭ PROPOSED R/W MONUMENT BOX
- ⊙ EXISTING CONCRETE MONUMENT
- PROPOSED MAGNETIZED SPIKE
- ⚡ RAILROAD SPIKE FOUND
- ⚡ RAILROAD SPIKE SET
- I.P.F. IRON PIN FOUND
- I.P.F. IRON PIN FOUND W/ ID CAP
- I.P.S. IRON PIN SET W/ ID CAP
- ⊙ I.P.F. IRON PIPE FOUND
- ⊙ I.P.S. IRON PIPE SET
- ⊙ P.K.F. P.K. NAIL FOUND
- ⊙ P.K.S. P.K. NAIL SET

T-6-N, R-9-E
SECTION 33
PROVIDENCE TWP.
LUCAS COUNTY


CULTIVATED

301

JOHN KEIL &
LOIS KEIL
51-17721
11109 TOLEDO NAPOLEON RD.

NOTES

ALL EXISTING AND PROPOSED RIGHT OF WAY SHALL BE REFERENCED FROM THE CENTERLINE OF RIGHT OF WAY AND CONSTRUCTION.



PID NO.
83984

R/W DESIGNER
SEA
R/W REVIEWER
KED

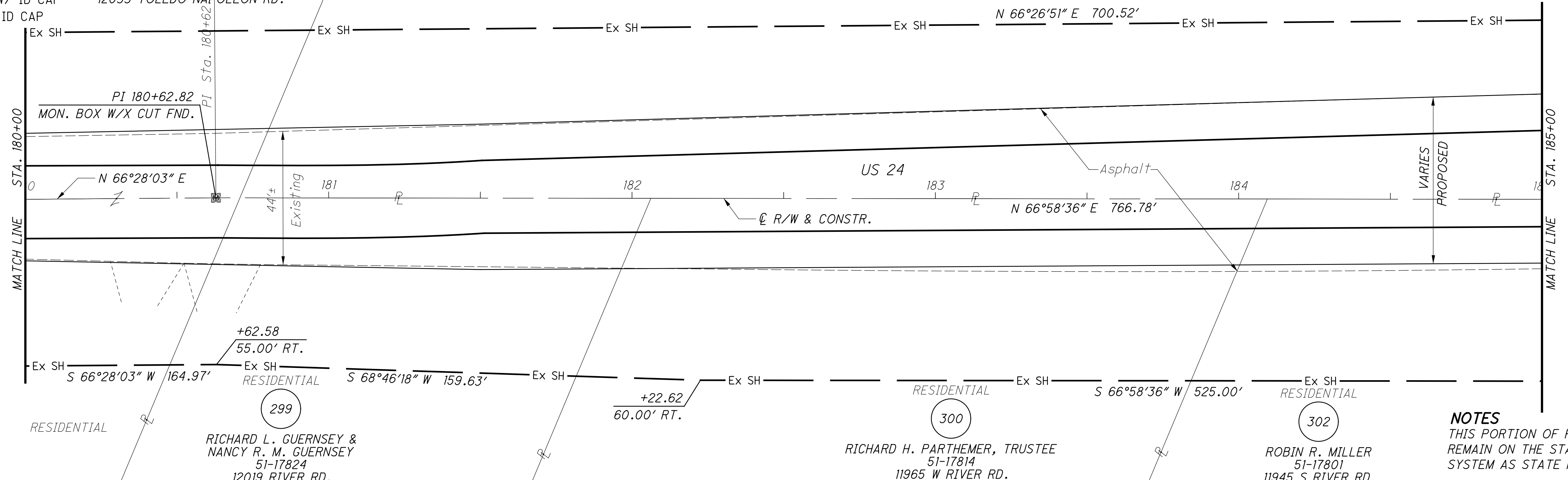
RIGHT OF WAY PLAN
STA. 180+00 TO STA. 190+00

HEN-424-12.30
LUC-24-0.00

76/128

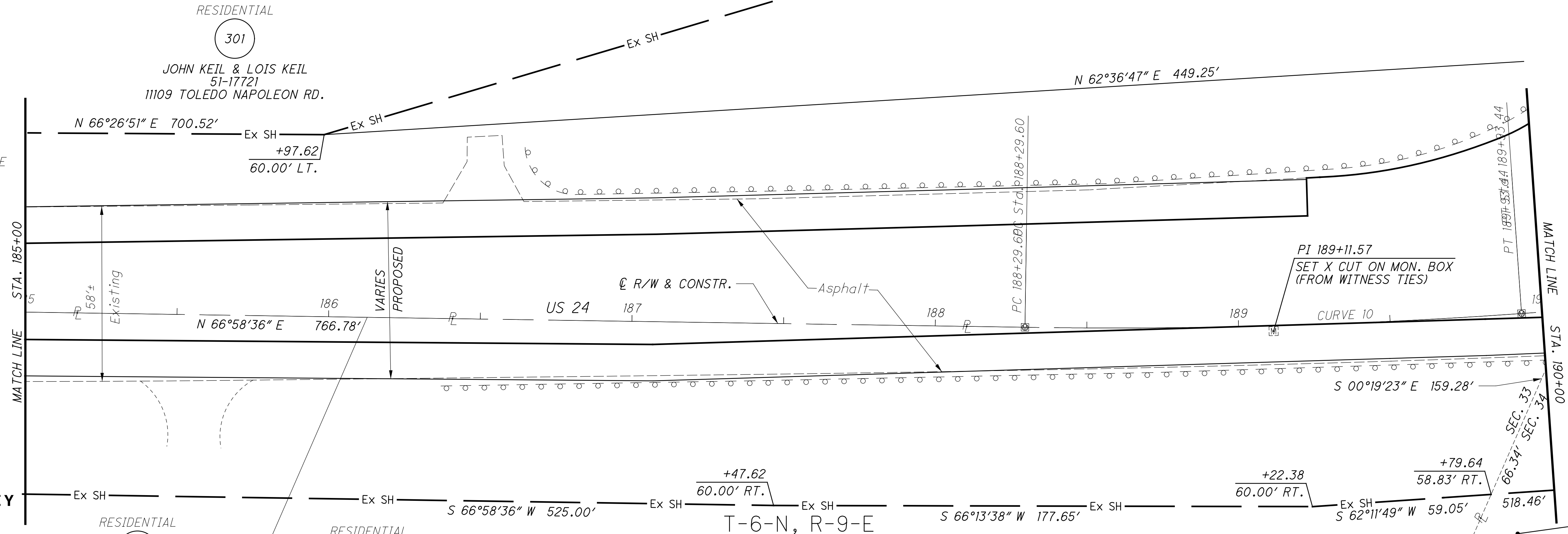
177
230

M:\10060 (ODOT D2 GES)\Task 2a - HEN LUC 424 24 PID 83984.dgn\Right of Way\Plan Sheets\83984.rdi9.dgn 8/14/2012 4:11:53 PM tit



NOTES
THIS PORTION OF HIGHWAY TO REMAIN ON THE STATE HIGHWAY SYSTEM AS STATE ROUTE 295.

CURVE 10
P.I. = 189+11.57
D = 04°54'54" (LT)
Dc = 03°00'00"
R = 1909.86'
T = 81.97'
L = 163.84'
E = 1.76'
Ch = 163.79'
C.B. = N 64°31'09" E

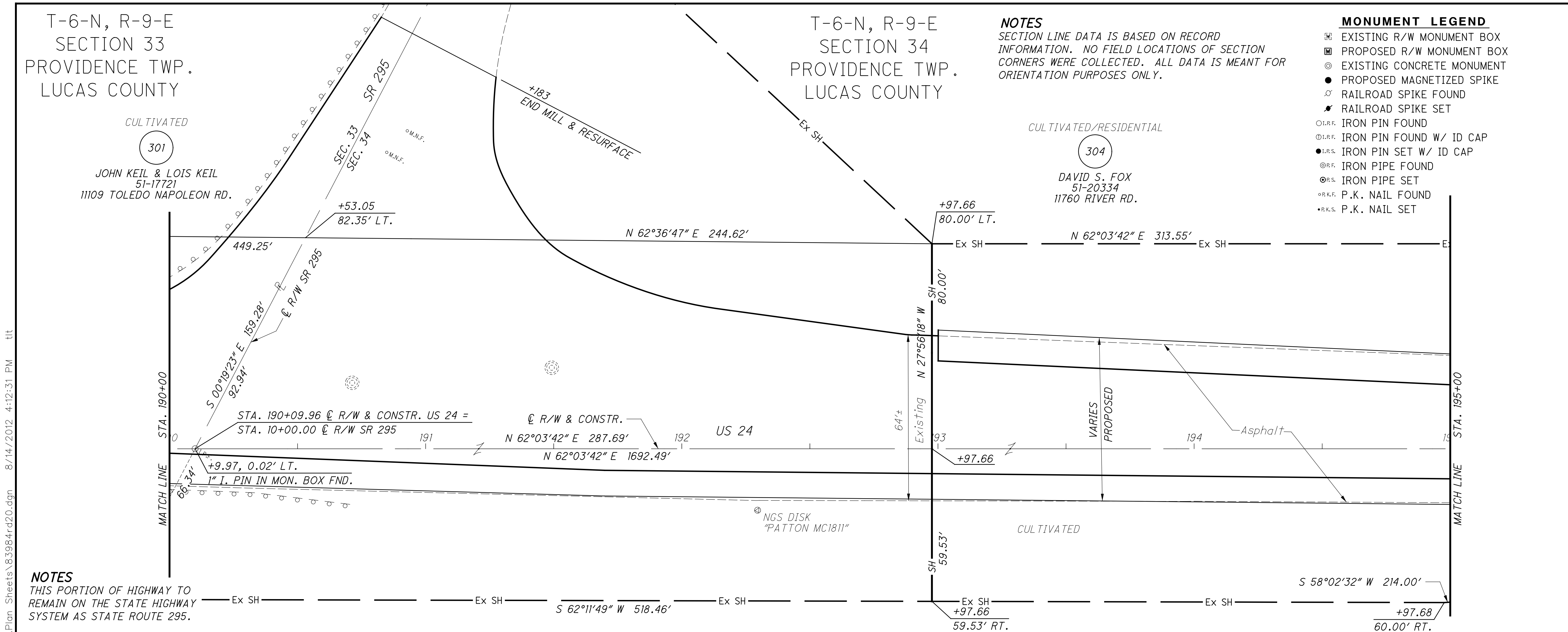


STRUCTURE KEY

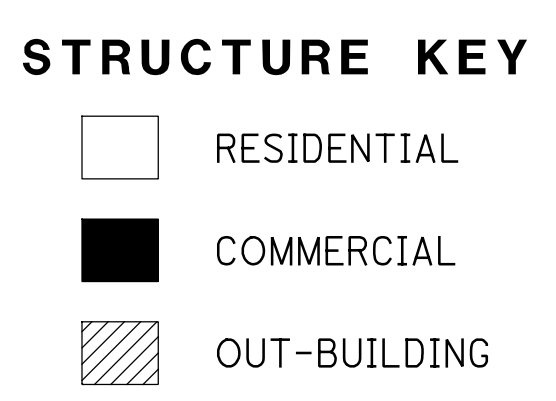
- RESIDENTIAL
- COMMERCIAL
- ▨ OUT-BUILDING

T-6-N, R-9-E
SECTION 33
PROVIDENCE TWP.
LUCAS COUNTY

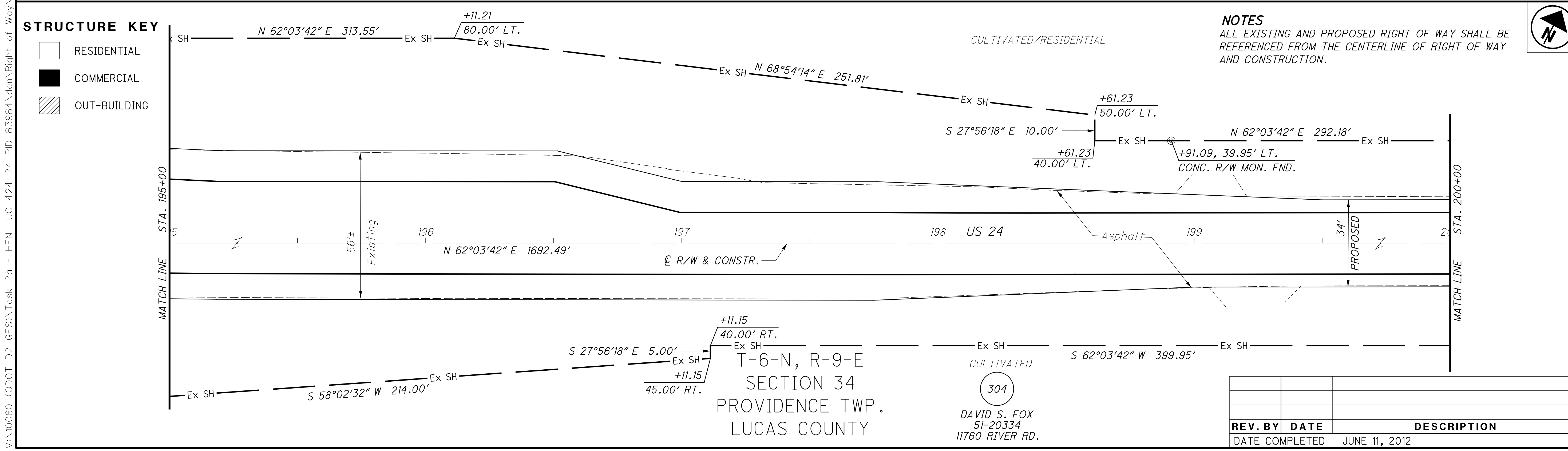
REV. BY	DATE	DESCRIPTION
DATE COMPLETED		JUNE 11, 2012



NOTES
THIS PORTION OF HIGHWAY TO REMAIN ON THE STATE HIGHWAY SYSTEM AS STATE ROUTE 295.



NOTES
ALL EXISTING AND PROPOSED RIGHT OF WAY SHALL BE REFERENCED FROM THE CENTERLINE OF RIGHT OF WAY AND CONSTRUCTION.

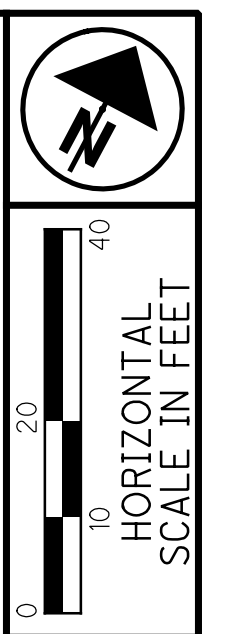


T-6-N, R-9-E
SECTION 34
PROVIDENCE TWP.
LUCAS COUNTY

DAVID S. FOX
51-20334
11760 RIVER RD.

NOTES
SECTION LINE DATA IS BASED ON RECORD INFORMATION. NO FIELD LOCATIONS OF SECTION CORNERS WERE COLLECTED. ALL DATA IS MEANT FOR ORIENTATION PURPOSES ONLY.

- MONUMENT LEGEND**
- ☐ EXISTING R/W MONUMENT BOX
 - ◻ PROPOSED R/W MONUMENT BOX
 - ⊙ EXISTING CONCRETE MONUMENT
 - PROPOSED MAGNETIZED SPIKE
 - ⊗ RAILROAD SPIKE FOUND
 - ✦ RAILROAD SPIKE SET
 - I.P.F. IRON PIN FOUND
 - ⊖ I.P.F. IRON PIN FOUND W/ ID CAP
 - I.P.S. IRON PIN SET W/ ID CAP
 - ⊖ I.P.F. IRON PIPE FOUND
 - ⊖ I.P.S. IRON PIPE SET
 - ⊖ P.K.F. P.K. NAIL FOUND
 - ⊖ P.K.S. P.K. NAIL SET



PID NO. **83984**
R/W DESIGNER SEA R/W REVIEWER KED

RIGHT OF WAY PLAN
STA. 190+00 TO STA. 200+00

HEN-424-12.30
LUC-24-0.00

77/128

178
230

REV. BY	DATE	DESCRIPTION

DATE COMPLETED JUNE 11, 2012

M:\10060 (ODOT D2 GES)\Task 2a - HEN LUC 424 24 PID 83984.dgn\Right of Way\Plan Sheets\83984.r20.dgn 8/14/2012 4:12:31 PM tit

M:\10060 (ODOT D2 GES)\Task 2a - HEN LUC 424 24 PID 83984\dgn\Right of Way\Plan Sheets\83984rd21.dgn 8/14/2012 4:13:07 PM tit

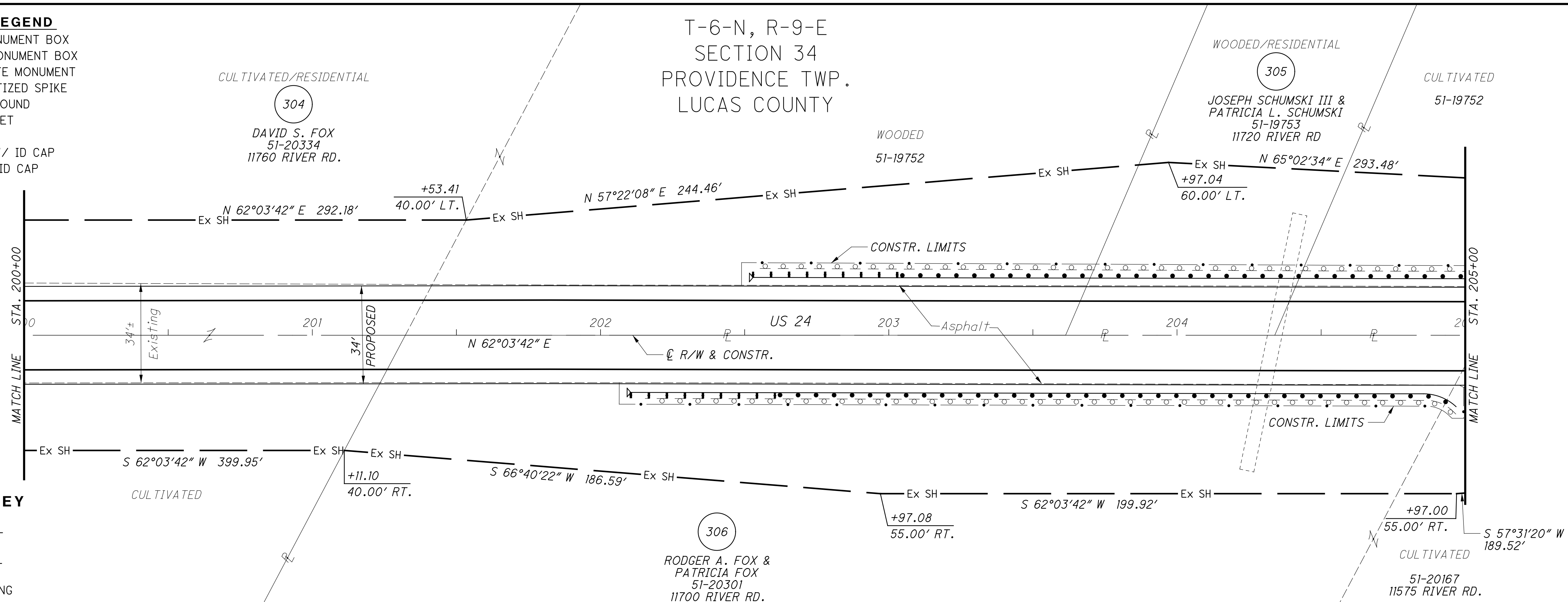
MONUMENT LEGEND

- ☐ EXISTING R/W MONUMENT BOX
- ▣ PROPOSED R/W MONUMENT BOX
- ⊙ EXISTING CONCRETE MONUMENT
- PROPOSED MAGNETIZED SPIKE
- ⚡ RAILROAD SPIKE FOUND
- ⚡ RAILROAD SPIKE SET
- I.P.F. IRON PIN FOUND
- ⊙ I.P.F. IRON PIN FOUND W/ ID CAP
- I.P.S. IRON PIN SET W/ ID CAP
- ⊙ I.P.S. IRON PIPE FOUND
- ⊙ I.P.S. IRON PIPE SET
- ⊙ P.K.F. P.K. NAIL FOUND
- ⊙ P.K.S. P.K. NAIL SET

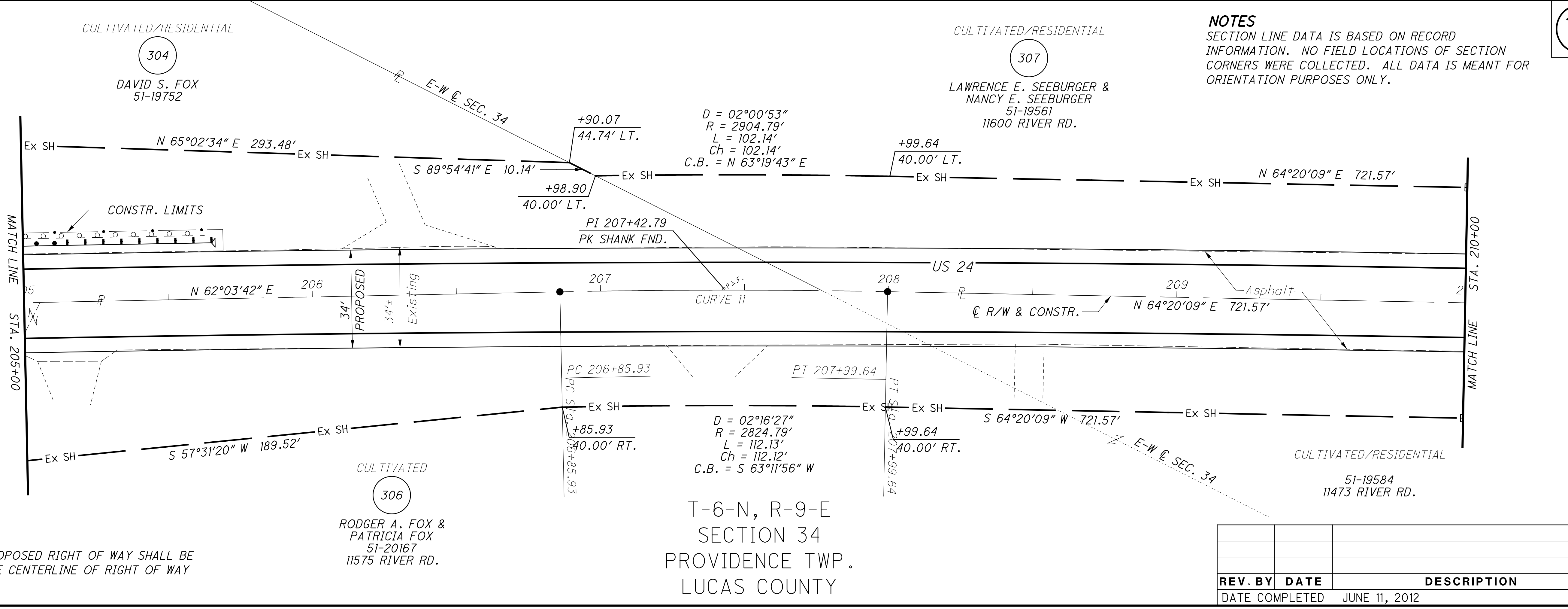
STRUCTURE KEY

- RESIDENTIAL
- COMMERCIAL
- ▨ OUT-BUILDING

T-6-N, R-9-E
SECTION 34
PROVIDENCE TWP.
LUCAS COUNTY



CURVE II
P.I. = 207+42.79
D = 02°16'27" (RT)
Dc = 02°00'00"
R = 2864.79'
T = 56.86'
L = 113.71'
E = 0.56'
Ch = 113.71'
C.B. = N 63°11'56" E



NOTES

SECTION LINE DATA IS BASED ON RECORD INFORMATION. NO FIELD LOCATIONS OF SECTION CORNERS WERE COLLECTED. ALL DATA IS MEANT FOR ORIENTATION PURPOSES ONLY.

NOTES

ALL EXISTING AND PROPOSED RIGHT OF WAY SHALL BE REFERENCED FROM THE CENTERLINE OF RIGHT OF WAY AND CONSTRUCTION.

T-6-N, R-9-E
SECTION 34
PROVIDENCE TWP.
LUCAS COUNTY

REV. BY	DATE	DESCRIPTION
DATE COMPLETED	JUNE 11, 2012	

RIGHT OF WAY PLAN
STA. 200+00 TO STA. 210+00

HEN-424-12.30
LUC-24-0.00

PID NO. **83984**

R/W DESIGNER SEA R/W REVIEWER KED

78 / 128

179
230

MONUMENT LEGEND

- ☐ EXISTING R/W MONUMENT BOX
- ▣ PROPOSED R/W MONUMENT BOX
- ⊙ EXISTING CONCRETE MONUMENT
- PROPOSED MAGNETIZED SPIKE
- ⚡ RAILROAD SPIKE FOUND
- ⚡ RAILROAD SPIKE SET
- I.P.F. IRON PIN FOUND
- ⊙ I.P.F. IRON PIN FOUND W/ ID CAP
- I.P.S. IRON PIN SET W/ ID CAP
- ⊙ I.P. IRON PIPE FOUND
- ⊙ I.P.S. IRON PIPE SET
- ⊙ P.K.F. P.K. NAIL FOUND
- P.K.S. P.K. NAIL SET

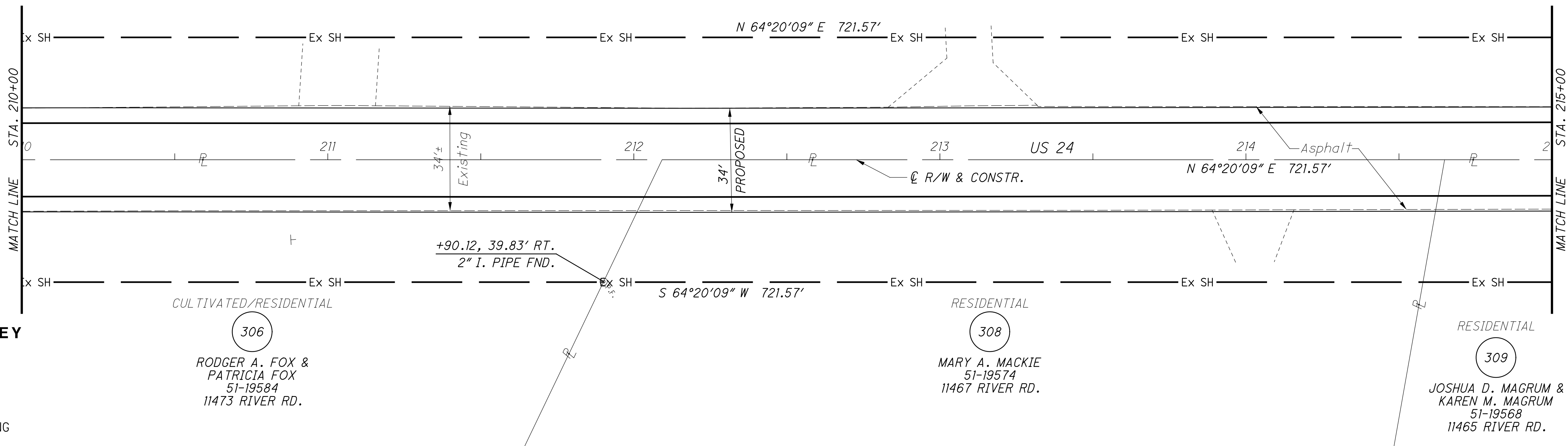
STRUCTURE KEY

- RESIDENTIAL
- COMMERCIAL
- ▨ OUT-BUILDING

T-6-N, R-9-E
SECTION 34
PROVIDENCE TWP.
LUCAS COUNTY

CULTIVATED/RESIDENTIAL

307
LAWRENCE E. SEEBURGER &
NANCY E. SEEBURGER
51-19561
11600 RIVER RD.



T-6-N, R-9-E
SECTION 34
PROVIDENCE TWP.
LUCAS COUNTY

CULTIVATED/RESIDENTIAL

307
LAWRENCE E. SEEBURGER &
NANCY E. SEEBURGER
51-19561
11600 RIVER RD.

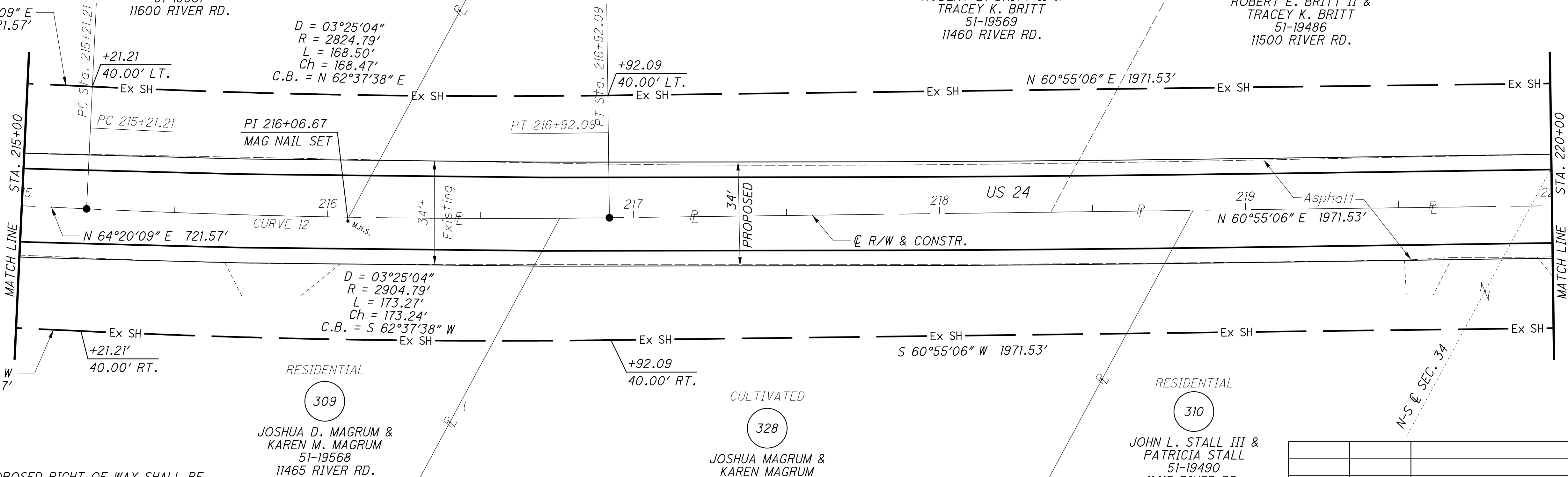
WOODED

323
ROBERT E. BRITT II &
TRACEY K. BRITT
51-19569
11460 RIVER RD.

WOODED

323
ROBERT E. BRITT II &
TRACEY K. BRITT
51-19486
11500 RIVER RD.

CURVE 12
P.I. = 216+06.67
D = 03°25'04" (LT)
Dc = 02°00'00"
R = 2864.79'
T = 85.47'
L = 170.88'
E = 1.27'
Ch = 170.86'
C.B. = N 62°37'38" E

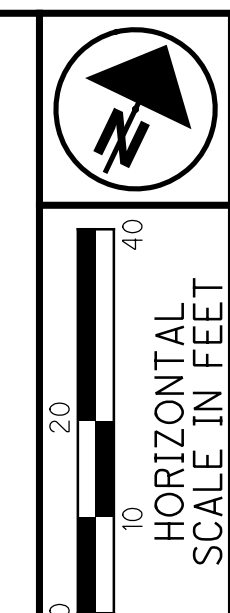


NOTES

ALL EXISTING AND PROPOSED RIGHT OF WAY SHALL BE REFERENCED FROM THE CENTERLINE OF RIGHT OF WAY AND CONSTRUCTION.

NOTES

SECTION LINE DATA IS BASED ON RECORD INFORMATION. NO FIELD LOCATIONS OF SECTION CORNERS WERE COLLECTED. ALL DATA IS MEANT FOR ORIENTATION PURPOSES ONLY.



PID NO. **83984**

R/W DESIGNER SEA R/W REVIEWER KED

RIGHT OF WAY PLAN
STA. 210+00 TO STA. 220+00

HEN-424-12.30
LUC-24-0.00

79/128

180
230

REV. BY	DATE	DESCRIPTION

DATE COMPLETED JUNE 11, 2012

M:\10060 (ODOT D2 GES)\Task 2a - HEN LUC 424 24 PID 83984.dgn\Right of Way\Plan Sheets\83984rd22.dgn 8/14/2012 4:14:30 PM tit

M:\10060 (ODOT D2 GES)\Task 2a - HEN LUC 424 24 PID 83984\dgn\Right of Way\Plan Sheets\83984rd23.dgn 8/14/2012 4:15:09 PM tit

MONUMENT LEGEND

- ☐ EXISTING R/W MONUMENT BOX
- ▣ PROPOSED R/W MONUMENT BOX
- ⊙ EXISTING CONCRETE MONUMENT
- PROPOSED MAGNETIZED SPIKE
- ⊗ RAILROAD SPIKE FOUND
- ✱ RAILROAD SPIKE SET
- I.P.F. IRON PIN FOUND
- ⊖ I.P.F. IRON PIN FOUND W/ ID CAP
- I.P.S. IRON PIN SET W/ ID CAP
- ⊙ I.P.S. IRON PIPE FOUND
- ⊖ I.P.S. IRON PIPE SET
- ⊙ P.K.F. P.K. NAIL FOUND
- ⊖ P.K.S. P.K. NAIL SET

NOTES

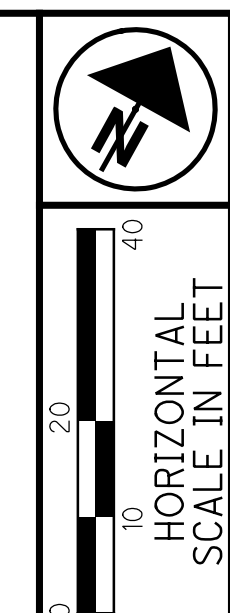
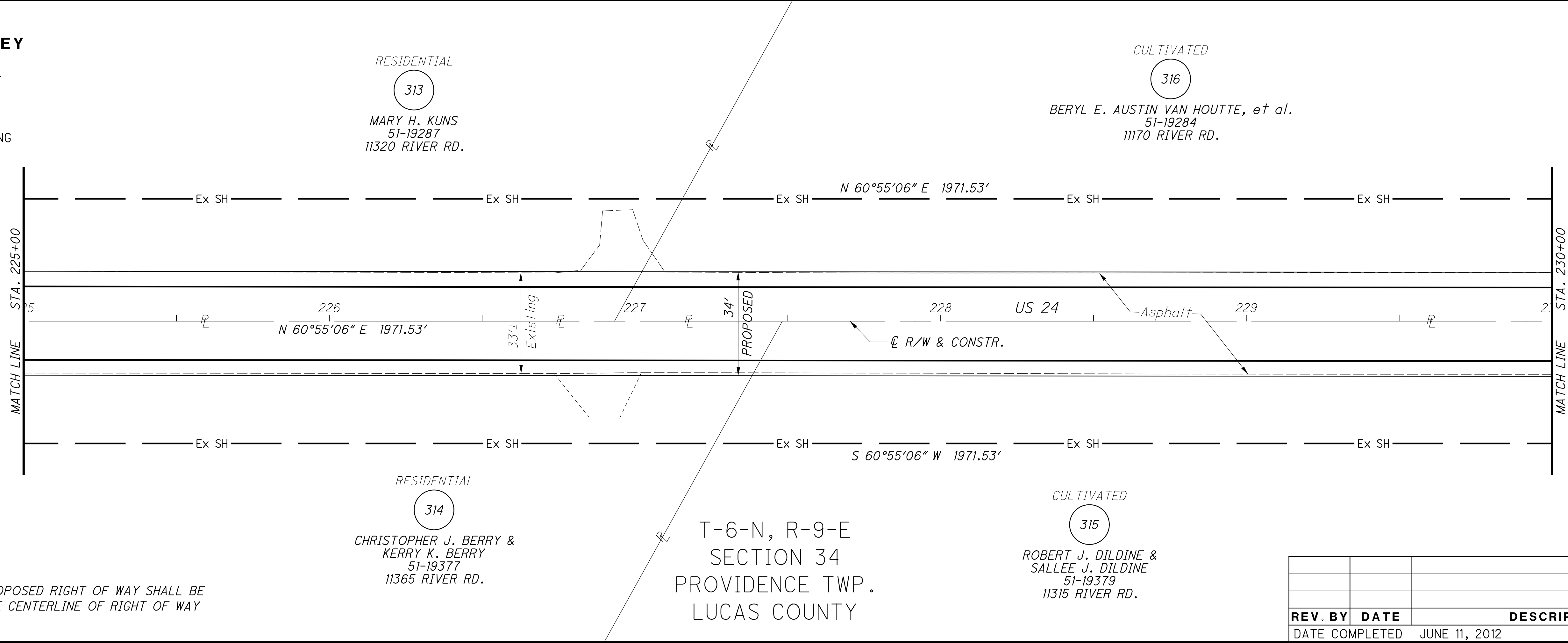
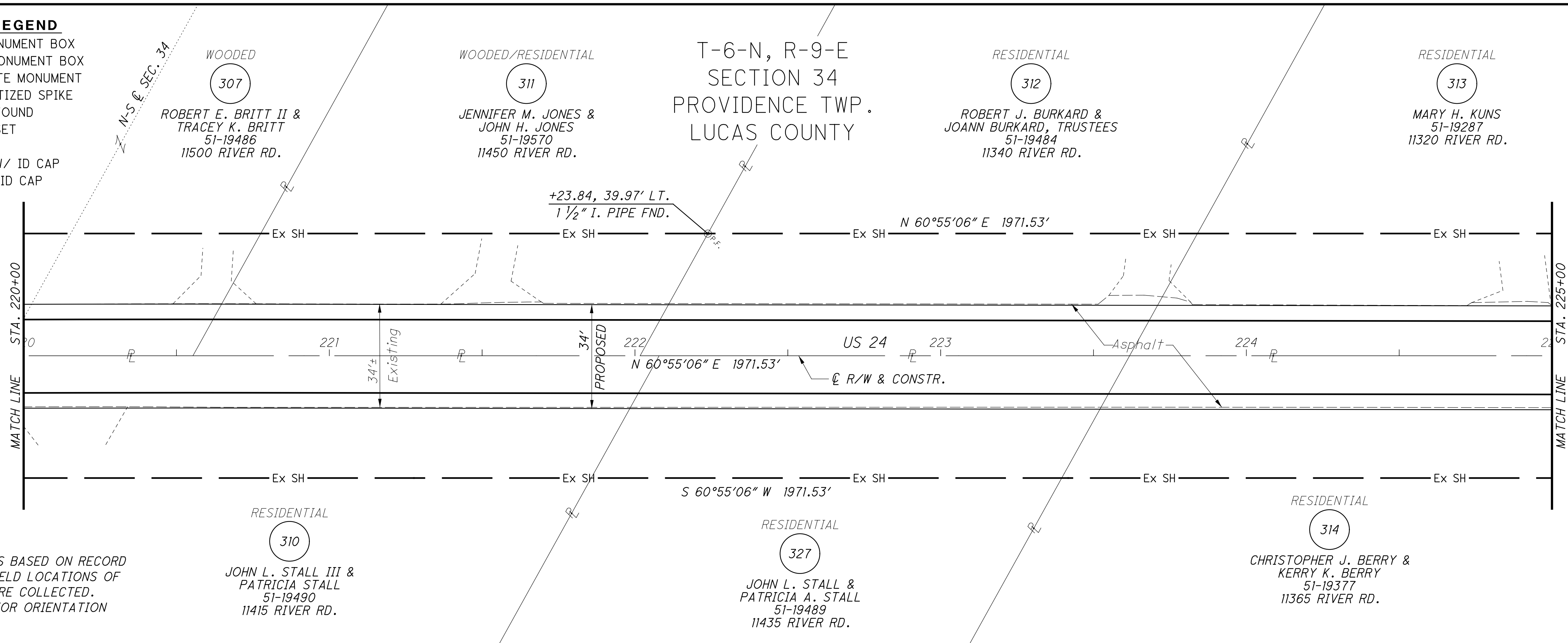
SECTION LINE DATA IS BASED ON RECORD INFORMATION. NO FIELD LOCATIONS OF SECTION CORNERS WERE COLLECTED. ALL DATA IS MEANT FOR ORIENTATION PURPOSES ONLY.

STRUCTURE KEY

- ☐ RESIDENTIAL
- ▣ COMMERCIAL
- ▨ OUT-BUILDING

NOTES

ALL EXISTING AND PROPOSED RIGHT OF WAY SHALL BE REFERENCED FROM THE CENTERLINE OF RIGHT OF WAY AND CONSTRUCTION.



PID NO. **83984**
 R/W DESIGNER SEA R/W REVIEWER KED

RIGHT OF WAY PLAN
STA. 220+00 TO STA. 230+00

HEN-424-12.30
LUC-24-0.00

80/128
 181
 230

REV. BY	DATE	DESCRIPTION
DATE COMPLETED		JUNE 11, 2012

M:\10060 (ODOT D2 GES)\Task 2a - HEN LUC 424 24 PID 83984\dgn\Right of Way\Plan Sheets\83984r24.dgn 8/14/2012 4:15:46 PM tit

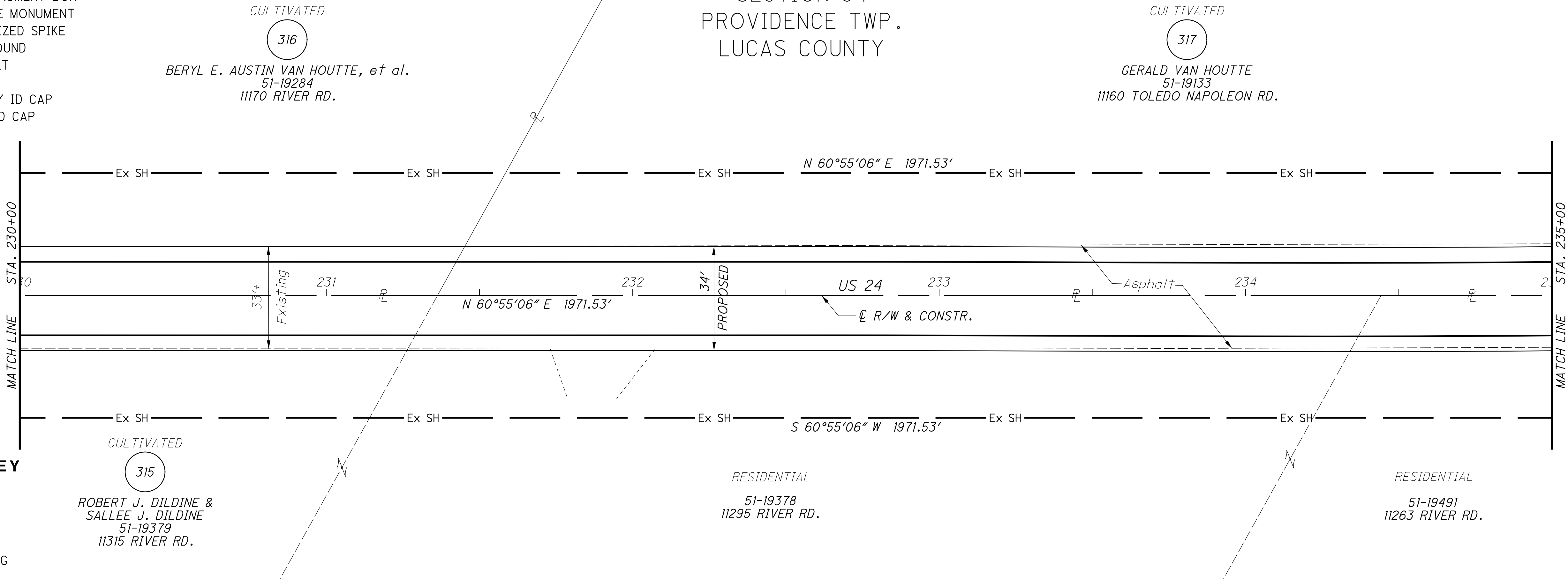
MONUMENT LEGEND

- ☐ EXISTING R/W MONUMENT BOX
- ▣ PROPOSED R/W MONUMENT BOX
- ⊙ EXISTING CONCRETE MONUMENT
- PROPOSED MAGNETIZED SPIKE
- ⚡ RAILROAD SPIKE FOUND
- ⚡ RAILROAD SPIKE SET
- I.P.F. IRON PIN FOUND
- ⊙ I.P.F. IRON PIN FOUND W/ ID CAP
- I.P.S. IRON PIN SET W/ ID CAP
- ⊙ I.P.F. IRON PIPE FOUND
- ⊙ I.P.S. IRON PIPE SET
- ⊙ R.K.F. P.K. NAIL FOUND
- R.K.S. P.K. NAIL SET

STRUCTURE KEY

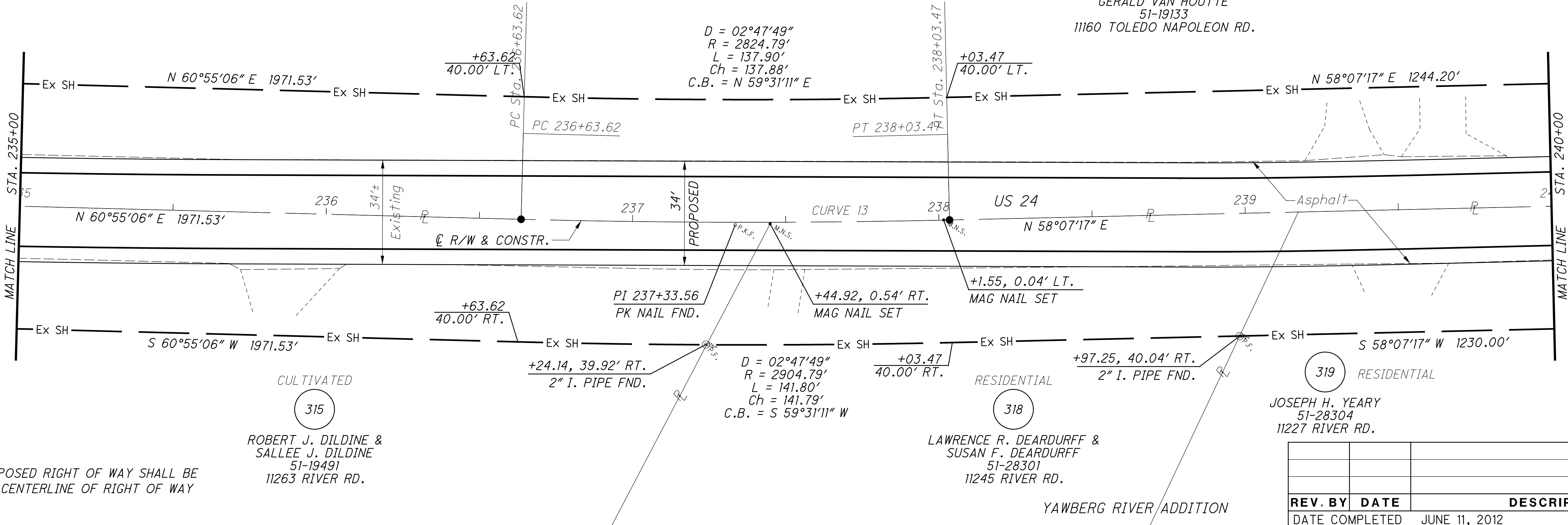
- RESIDENTIAL
- COMMERCIAL
- ▨ OUT-BUILDING

T-6-N, R-9-E
SECTION 34
PROVIDENCE TWP.
LUCAS COUNTY



CURVE 13
P.I. = 237+33.56
D = 02°47'49" (LT)
Dc = 02°00'00"
R = 2864.79'
T = 69.94'
L = 139.85'
E = 0.85'
Ch = 139.84'
C.B. = N 59°31'11" E



T-6-N, R-9-E
SECTION 34
PROVIDENCE TWP.
LUCAS COUNTY



NOTES
ALL EXISTING AND PROPOSED RIGHT OF WAY SHALL BE REFERENCED FROM THE CENTERLINE OF RIGHT OF WAY AND CONSTRUCTION.

REV. BY	DATE	DESCRIPTION

DATE COMPLETED JUNE 11, 2012

PID NO. **83984**

R/W DESIGNER SEA R/W REVIEWER KED

RIGHT OF WAY PLAN
STA. 230+00 TO STA. 240+00

HEN-424-12.30
LUC-24-0.00

81/128

182
230

M:\10060 (ODOT D2 GES)\Task 2a - HEN LUC 424 24 PID 83984\dgn\Right of Way\Plan Sheets\83984r25.dgn 8/14/2012 4:16:24 PM tit

MONUMENT LEGEND

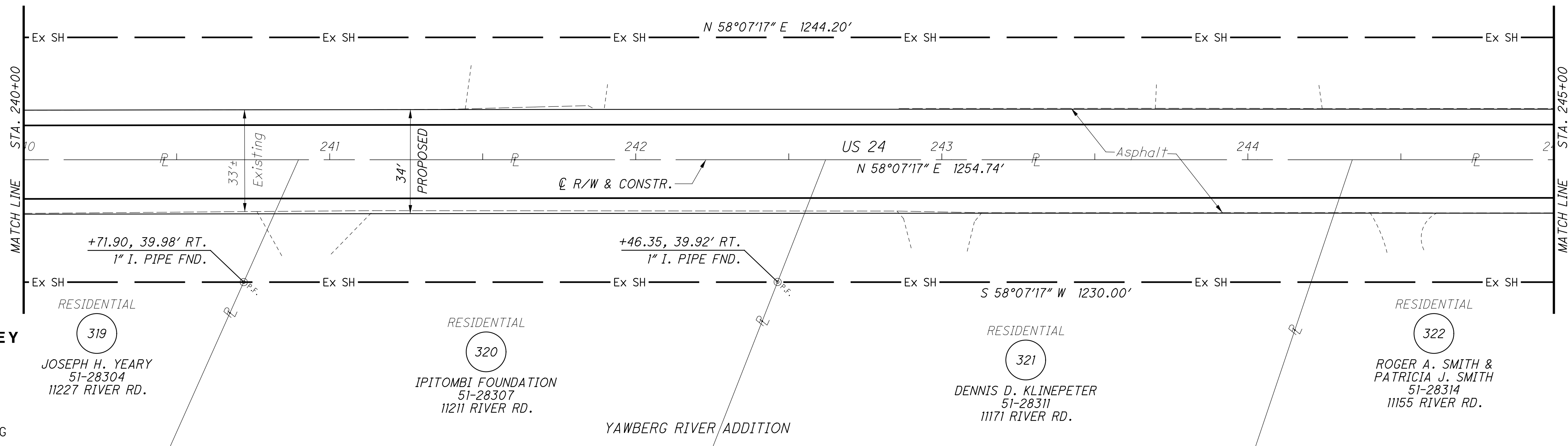
- ☐ EXISTING R/W MONUMENT BOX
- ▣ PROPOSED R/W MONUMENT BOX
- ⊙ EXISTING CONCRETE MONUMENT
- PROPOSED MAGNETIZED SPIKE
- ⊗ RAILROAD SPIKE FOUND
- ✱ RAILROAD SPIKE SET
- I.P.F. IRON PIN FOUND
- ⊙ I.P.F. IRON PIN FOUND W/ ID CAP
- I.P.S. IRON PIN SET W/ ID CAP
- ⊙ I.P.F. IRON PIPE FOUND
- ⊙ I.P.S. IRON PIPE SET
- ⊙ P.K.F. P.K. NAIL FOUND
- P.K.S. P.K. NAIL SET

STRUCTURE KEY

- RESIDENTIAL
- COMMERCIAL
- ▨ OUT-BUILDING

T-6-N, R-9-E
SECTION 34
PROVIDENCE TWP.
LUCAS COUNTY

CULTIVATED
317
GERALD VAN HOUTTE
51-19133
11160 TOLEDO NAPOLEON RD.

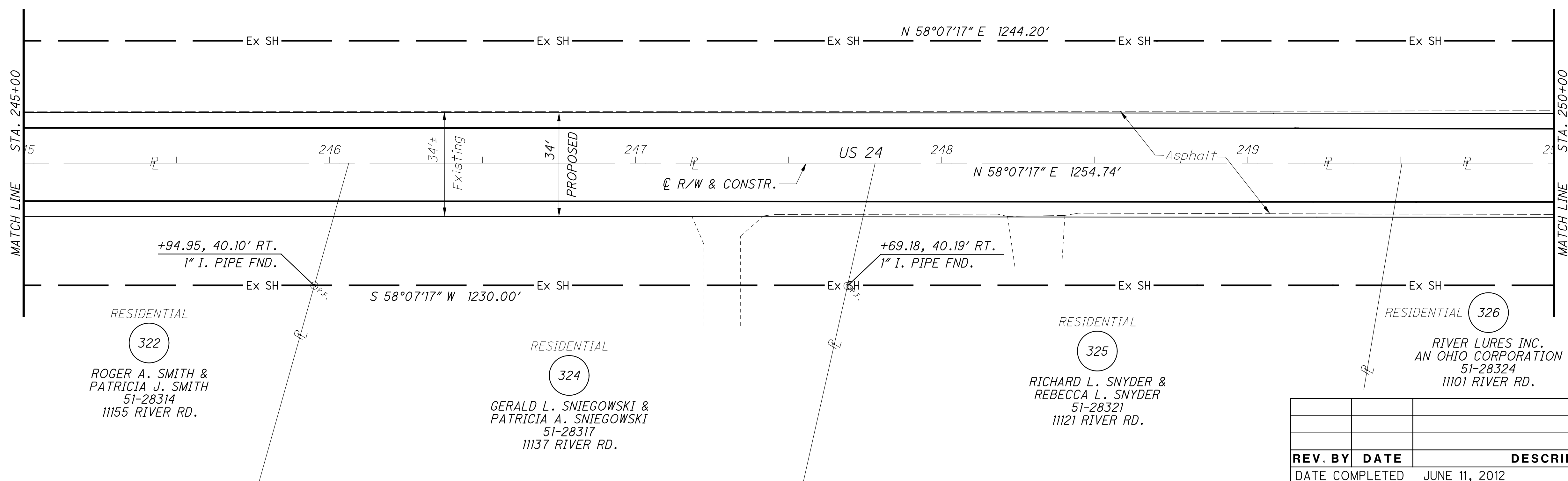


NOTES

ALL EXISTING AND PROPOSED RIGHT OF WAY SHALL BE REFERENCED FROM THE CENTERLINE OF RIGHT OF WAY AND CONSTRUCTION.


T-6-N, R-9-E
SECTION 34
PROVIDENCE TWP.
LUCAS COUNTY

CULTIVATED
317
GERALD VAN HOUTTE
51-19133
11160 TOLEDO NAPOLEON RD.



REV. BY	DATE	DESCRIPTION

DATE COMPLETED JUNE 11, 2012



PID NO.
83984

R/W DESIGNER
SEA
R/W REVIEWER
KED

RIGHT OF WAY PLAN
STA. 240+00 TO STA. 250+00

HEN-424-12.30
LUC-24-0.00

82 / 128

183
230

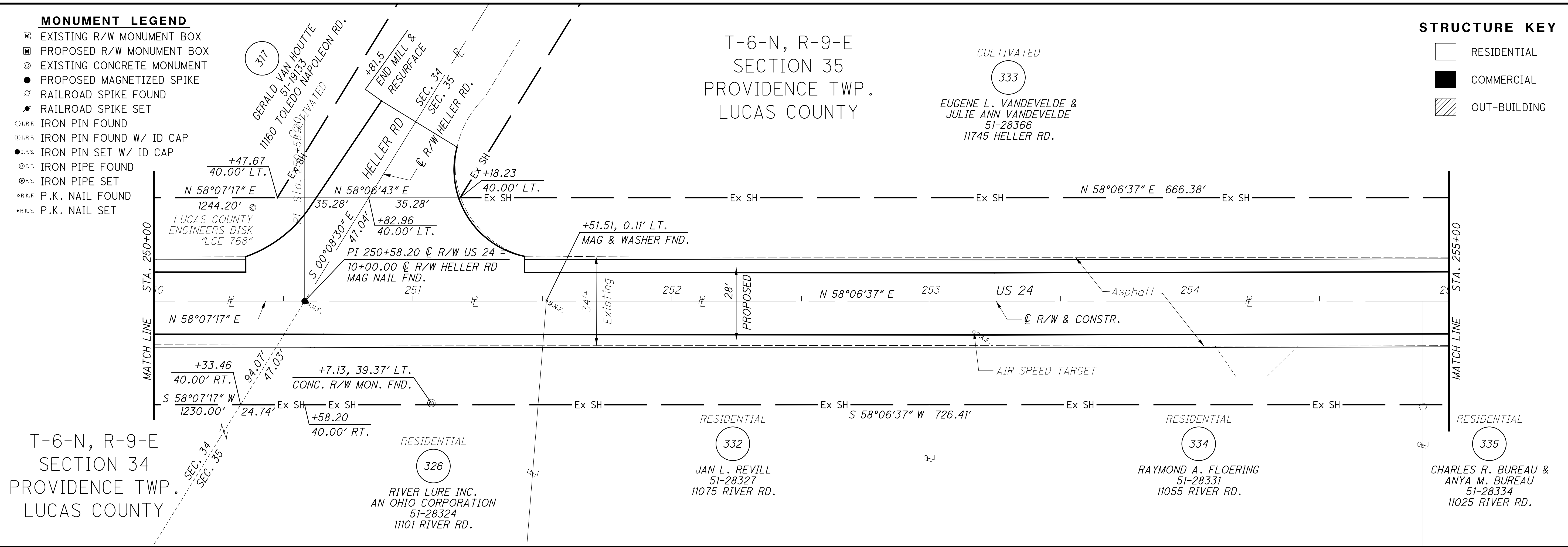
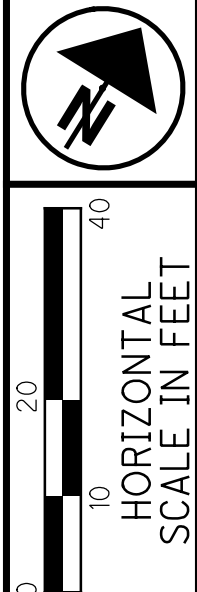
M:\10060 (ODOT D2 GES)\Task 2a - HEN LUC 424 24 PID 83984.dgn\Right of Way Plan Sheets\83984r26.dgn 8/14/2012 4:17:05 PM tit

MONUMENT LEGEND

- ☐ EXISTING R/W MONUMENT BOX
- ☐ PROPOSED R/W MONUMENT BOX
- ⊙ EXISTING CONCRETE MONUMENT
- PROPOSED MAGNETIZED SPIKE
- ⊙ RAILROAD SPIKE FOUND
- ⊙ RAILROAD SPIKE SET
- ⊙ I.P.F. IRON PIN FOUND
- ⊙ I.P.F. IRON PIN FOUND W/ ID CAP
- ⊙ I.P.S. IRON PIN SET W/ ID CAP
- ⊙ I.P.F. IRON PIPE FOUND
- ⊙ I.P.S. IRON PIPE SET
- ⊙ P.K.F. P.K. NAIL FOUND
- ⊙ P.K.S. P.K. NAIL SET

STRUCTURE KEY

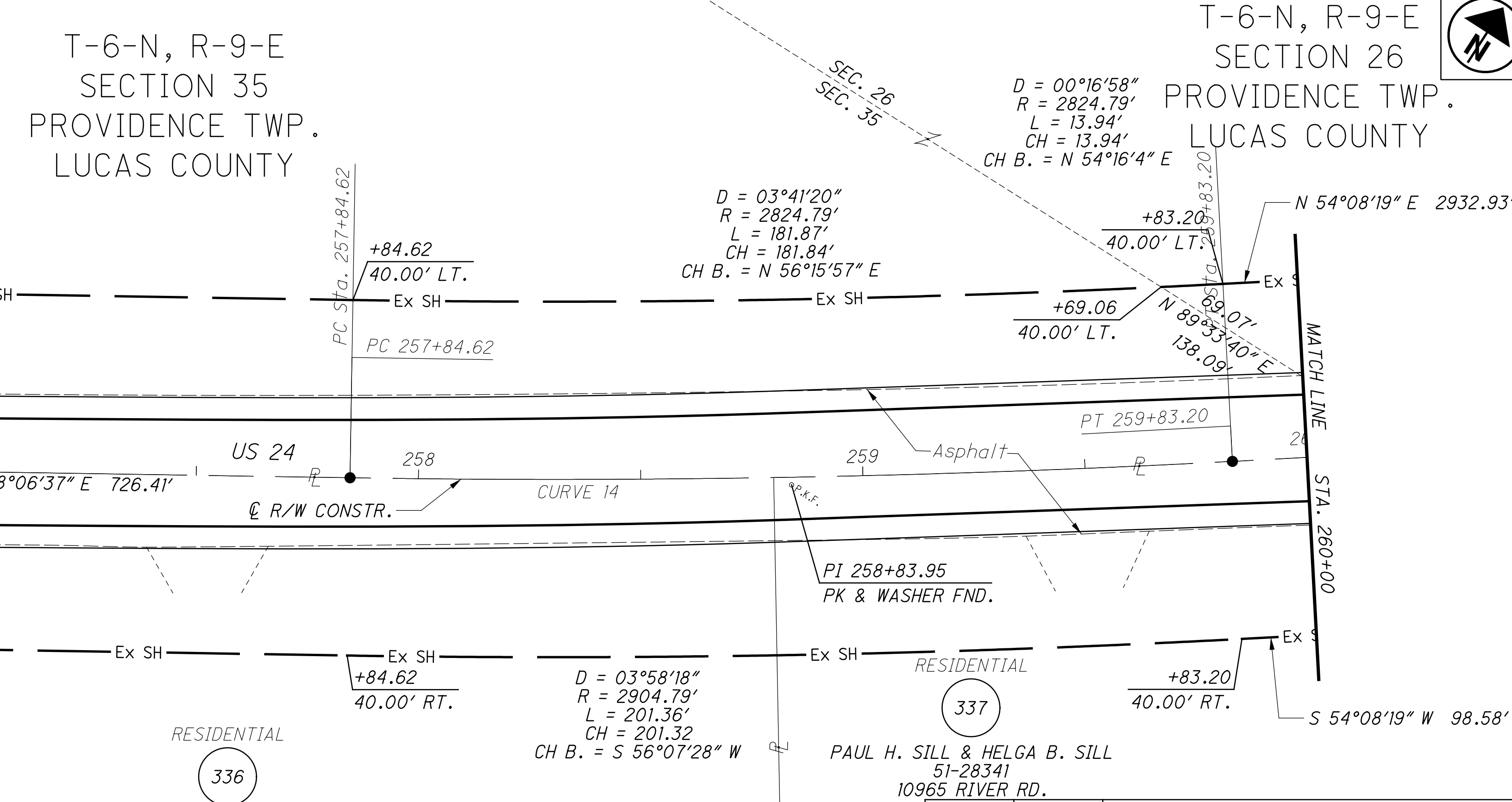
- ☐ RESIDENTIAL
- COMMERCIAL
- ▨ OUT-BUILDING



NOTES
SECTION LINE DATA IS BASED ON RECORD INFORMATION. NO FIELD LOCATIONS OF SECTION CORNERS WERE COLLECTED. ALL DATA IS MEANT FOR ORIENTATION PURPOSES ONLY.

CURVE 14
P.I. = 258+83.95
D = 03°58'18" (LT)
Dc = 02°00'00"
R = 2,864.79'
T = 99.33'
L = 198.58'
E = 1.72'
Ch = 198.54'
C.B. = N 56°07'28" E

NOTES
ALL EXISTING AND PROPOSED RIGHT OF WAY SHALL BE REFERENCED FROM THE CENTERLINE OF RIGHT OF WAY AND CONSTRUCTION.



REV. BY	DATE	DESCRIPTION
DATE COMPLETED		JUNE 11, 2012

PID NO. **83984**

R/W DESIGNER SEA R/W REVIEWER KED

RIGHT OF WAY PLAN
STA. 250+00 TO STA. 260+00

HEN-424-12.30
LUC-24-0.00

83/128

184
230

MONUMENT LEGEND

- ☐ EXISTING R/W MONUMENT BOX
- ▣ PROPOSED R/W MONUMENT BOX
- ⊞ EXISTING CONCRETE MONUMENT
- PROPOSED MAGNETIZED SPIKE
- ⊙ RAILROAD SPIKE FOUND
- ✱ RAILROAD SPIKE SET
- I.P.F. IRON PIN FOUND
- ⊙ I.P.F. IRON PIN FOUND W/ ID CAP
- I.P.S. IRON PIN SET W/ ID CAP
- ⊙ I.P.F. IRON PIPE FOUND
- ⊙ I.P.S. IRON PIPE SET
- ⊙ P.K.F. P.K. NAIL FOUND
- ⊙ P.K.S. P.K. NAIL SET

NOTES

SECTION LINE DATA IS BASED ON RECORD INFORMATION. NO FIELD LOCATIONS OF SECTION CORNERS WERE COLLECTED. ALL DATA IS MEANT FOR ORIENTATION PURPOSES ONLY.

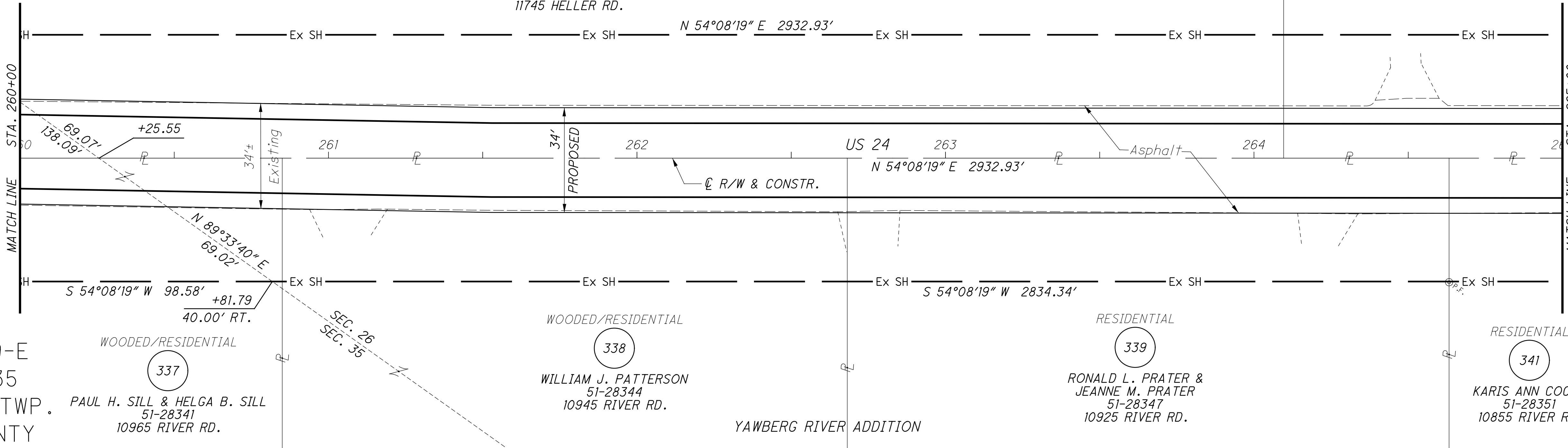
T-6-N, R-9-E
SECTION 26
PROVIDENCE TWP.
LUCAS COUNTY

COMMERCIAL

333
EUGENE L. VANDEVELDE &
JULIE ANN VANDEVELDE
51-28366
11745 HELLER RD.

RESIDENTIAL

340
MICHAEL A. FRITZ, et al.
51-07227
10918 RIVER RD.

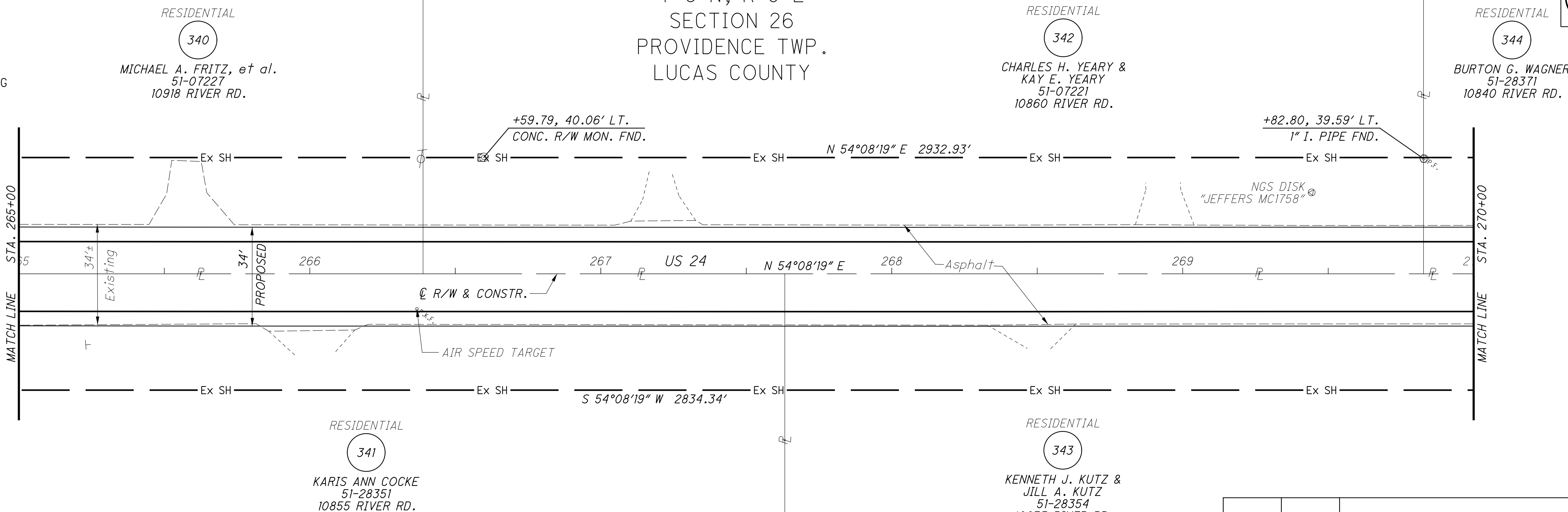


T-6-N, R-9-E
SECTION 35
PROVIDENCE TWP.
LUCAS COUNTY

STRUCTURE KEY

- ☐ RESIDENTIAL
- ▣ COMMERCIAL
- ▨ OUT-BUILDING

T-6-N, R-9-E
SECTION 26
PROVIDENCE TWP.
LUCAS COUNTY




NOTES

ALL EXISTING AND PROPOSED RIGHT OF WAY SHALL BE REFERENCED FROM THE CENTERLINE OF RIGHT OF WAY AND CONSTRUCTION.

YAWBERG RIVER ADDITION

REV. BY	DATE	DESCRIPTION

DATE COMPLETED JUNE 11, 2012



PID NO.
83984

R/W DESIGNER
SEA
R/W REVIEWER
KED

RIGHT OF WAY PLAN
STA. 260+00 TO STA. 270+00

HEN-424-12.30
LUC-24-0.00

84/128

185
230

M:\10060 (ODOT D2 GES)\Task 2a - HEN LUC 424 24 PID 83984.dgn\Right of Way\Plan Sheets\83984r28.dgn 8/14/2012 4:18:17 PM tit

MONUMENT LEGEND

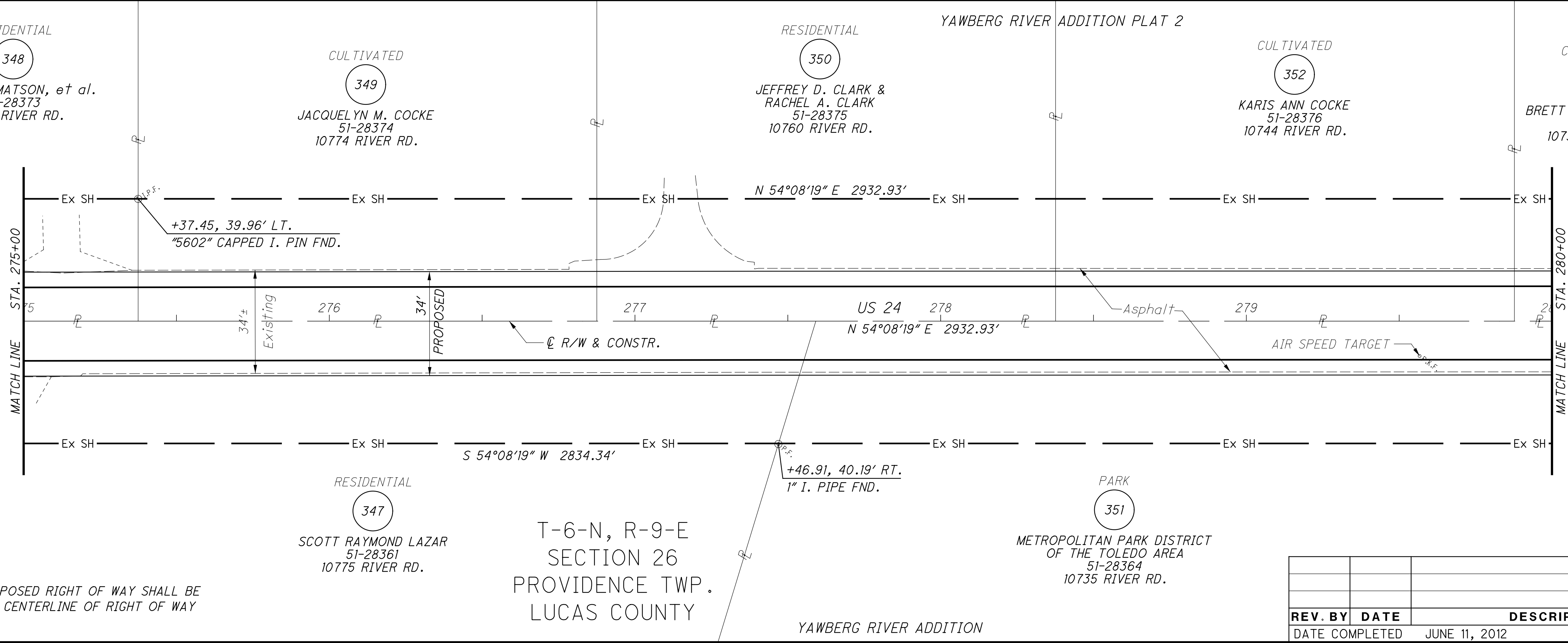
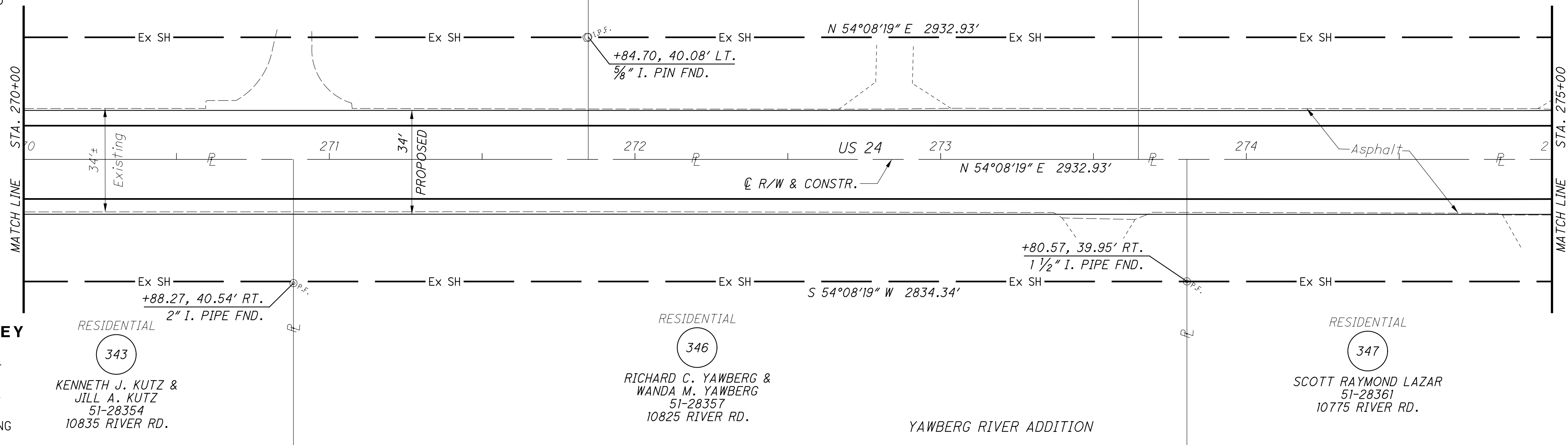
- ☐ EXISTING R/W MONUMENT BOX
- ▣ PROPOSED R/W MONUMENT BOX
- ⊙ EXISTING CONCRETE MONUMENT
- PROPOSED MAGNETIZED SPIKE
- ⊗ RAILROAD SPIKE FOUND
- ✕ RAILROAD SPIKE SET
- I.P.F. IRON PIN FOUND
- ⊖ I.P.F. IRON PIN FOUND W/ ID CAP
- I.P.S. IRON PIN SET W/ ID CAP
- ⊙ I.P.F. IRON PIPE FOUND
- ⊖ I.P.S. IRON PIPE SET
- P.K.F. P.K. NAIL FOUND
- P.K.S. P.K. NAIL SET

STRUCTURE KEY

- ☐ RESIDENTIAL
- ▣ COMMERCIAL
- ▨ OUT-BUILDING

T-6-N, R-9-E
SECTION 26
PROVIDENCE TWP.
LUCAS COUNTY

YAWBERG RIVER ADDITION PLAT 2



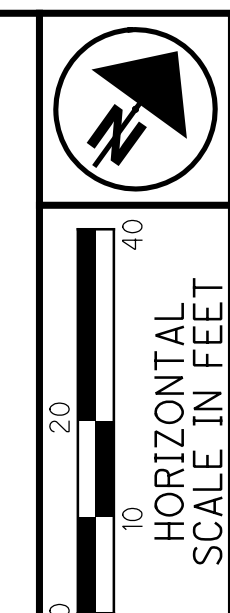
NOTES

ALL EXISTING AND PROPOSED RIGHT OF WAY SHALL BE REFERENCED FROM THE CENTERLINE OF RIGHT OF WAY AND CONSTRUCTION.

T-6-N, R-9-E
SECTION 26
PROVIDENCE TWP.
LUCAS COUNTY

YAWBERG RIVER ADDITION

REV. BY	DATE	DESCRIPTION
	JUNE 11, 2012	



PID NO. **83984**
R/W DESIGNER SEA R/W REVIEWER KED

RIGHT OF WAY PLAN
STA. 270+00 TO STA. 280+00

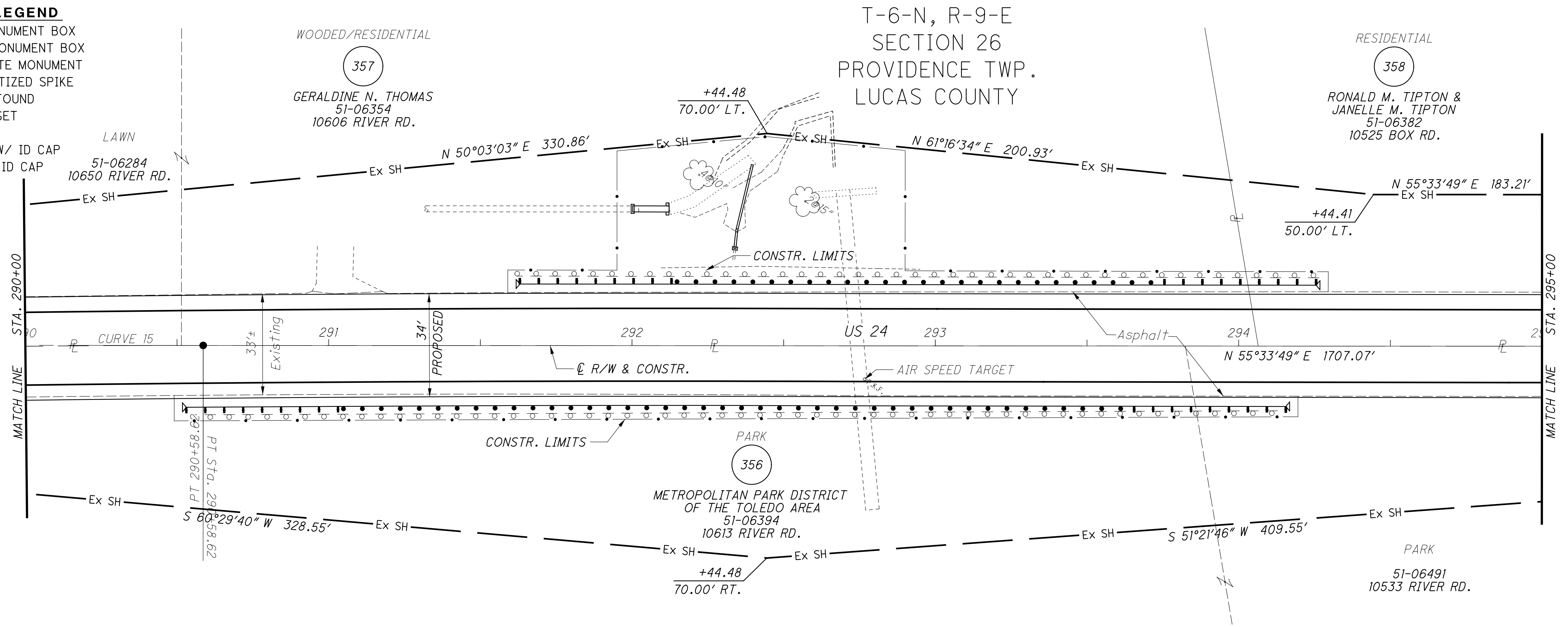
HEN-424-12.30
LUC-24-0.00

85/128
186
230

M:\10060 (ODOT D2 GES)\Task 2a - HEN LUC 424 24 PID 83984\dgn\Right of Way\Plan Sheets\83984.r30.dgn 8/14/2012 4:19:35 PM tit

MONUMENT LEGEND

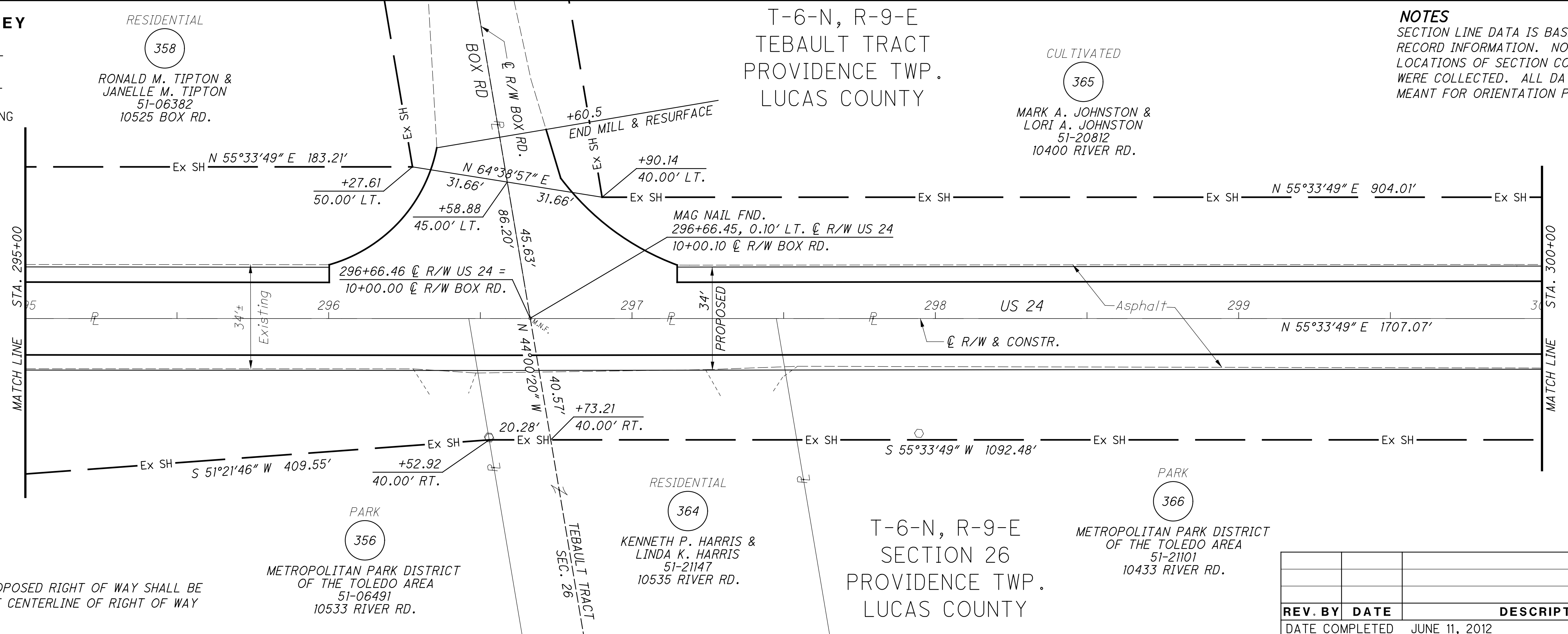
- EXISTING R/W MONUMENT BOX
- PROPOSED R/W MONUMENT BOX
- EXISTING CONCRETE MONUMENT
- PROPOSED MAGNETIZED SPIKE
- RAILROAD SPIKE FOUND
- RAILROAD SPIKE SET
- IRON PIN FOUND
- IRON PIN FOUND W/ ID CAP
- IRON PIN SET W/ ID CAP
- IRON PIPE FOUND
- IRON PIPE SET
- P.K. NAIL FOUND
- P.K. NAIL SET



CURVE 15
 P.I. = 289+87.38
 D = 01°25'30" (RT)
 Dc = 01°00'00"
 R = 5729.58'
 T = 71.25'
 L = 142.49'
 E = 0.44'
 Ch = 142.49'
 C.B. = N 54°51'04" E

STRUCTURE KEY


- RESIDENTIAL
- COMMERCIAL
- OUT-BUILDING



NOTES
 ALL EXISTING AND PROPOSED RIGHT OF WAY SHALL BE REFERENCED FROM THE CENTERLINE OF RIGHT OF WAY AND CONSTRUCTION.

NOTES
 SECTION LINE DATA IS BASED ON RECORD INFORMATION. NO FIELD LOCATIONS OF SECTION CORNERS WERE COLLECTED. ALL DATA IS MEANT FOR ORIENTATION PURPOSES ONLY.

REV. BY	DATE	DESCRIPTION



PID NO. **83984**

R/W DESIGNER SEA R/W REVIEWER KED

RIGHT OF WAY PLAN

STA. 290+00 TO STA. 300+00

87/128

188
230

M:\10060 (ODOT D2 GES)\Task 2a - HEN LUC 424 24 PID 83984.dgn\Right of Way\Plan Sheets\83984.rd31.dgn 8/14/2012 4:20:10 PM tit

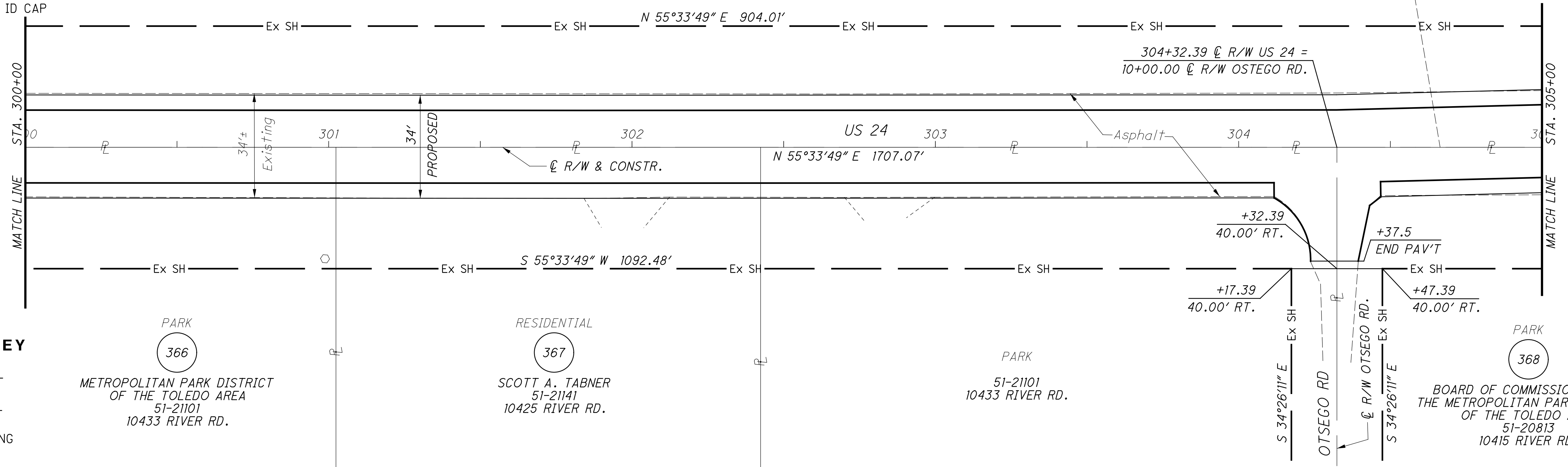
MONUMENT LEGEND

- EXISTING R/W MONUMENT BOX
- PROPOSED R/W MONUMENT BOX
- EXISTING CONCRETE MONUMENT
- PROPOSED MAGNETIZED SPIKE
- RAILROAD SPIKE FOUND
- RAILROAD SPIKE SET
- IRON PIN FOUND
- IRON PIN FOUND W/ ID CAP
- IRON PIN SET W/ ID CAP
- IRON PIPE FOUND
- IRON PIPE SET
- P.K. NAIL FOUND
- P.K. NAIL SET

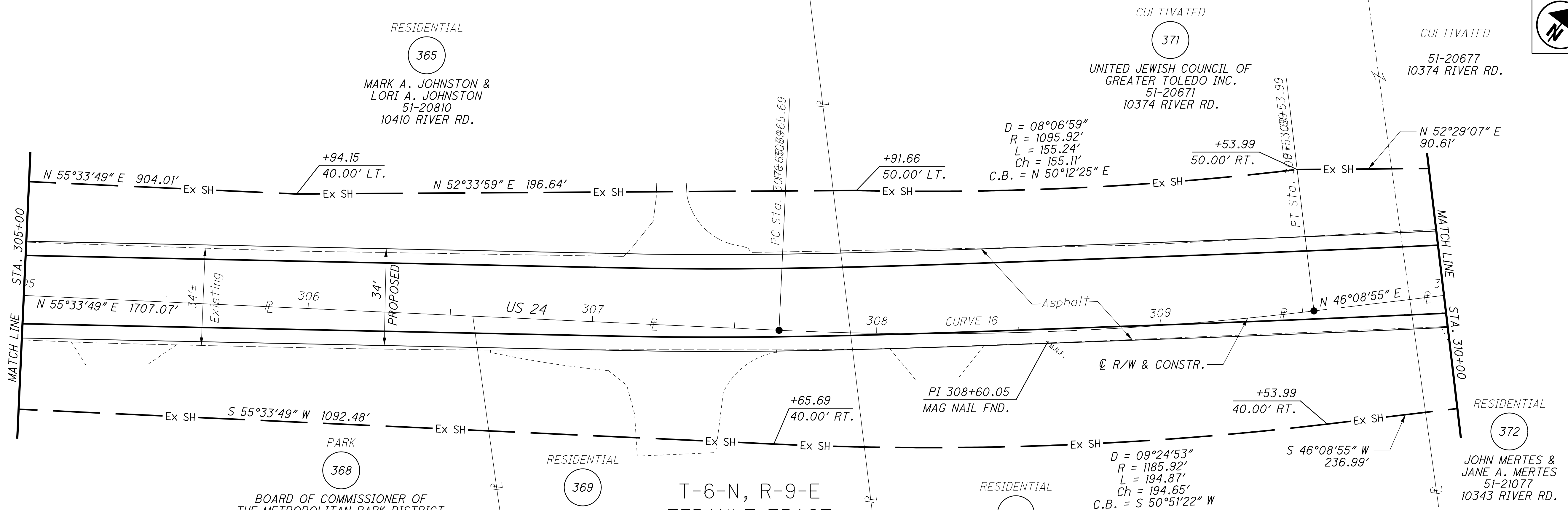
STRUCTURE KEY

- RESIDENTIAL
- COMMERCIAL
- OUT-BUILDING

T-6-N, R-9-E
TEBAULT TRACT
PROVIDENCE TWP.
LUCAS COUNTY



CURVE 16
P.I. = Sta. 308+60.05
D = 09°24'53" (LT)
Dc = 05°00'00"
R = 1145.92'
T = 94.36'
L = 188.30'
E = 3.88'
Ch = 188.09'
C.B. = N 50°51'22" E



NOTES

ALL EXISTING AND PROPOSED RIGHT OF WAY SHALL BE REFERENCED FROM THE CENTERLINE OF RIGHT OF WAY AND CONSTRUCTION.

REV. BY	DATE	DESCRIPTION

DATE COMPLETED JUNE 11, 2012

RIGHT OF WAY PLAN
STA. 300+00 TO STA. 310+00

PID NO. **83984**

R/W DESIGNER SEA R/W REVIEWER KED

HORIZONTAL SCALE IN FEET

88/128

189/230

M:\10060 (ODOT D2 GES)\Task 2a - HEN LUC 424 24 PID 83984.dgn\Right of Way\Plan Sheets\83984rd33.dgn 8/14/2012 4:21:22 PM tit

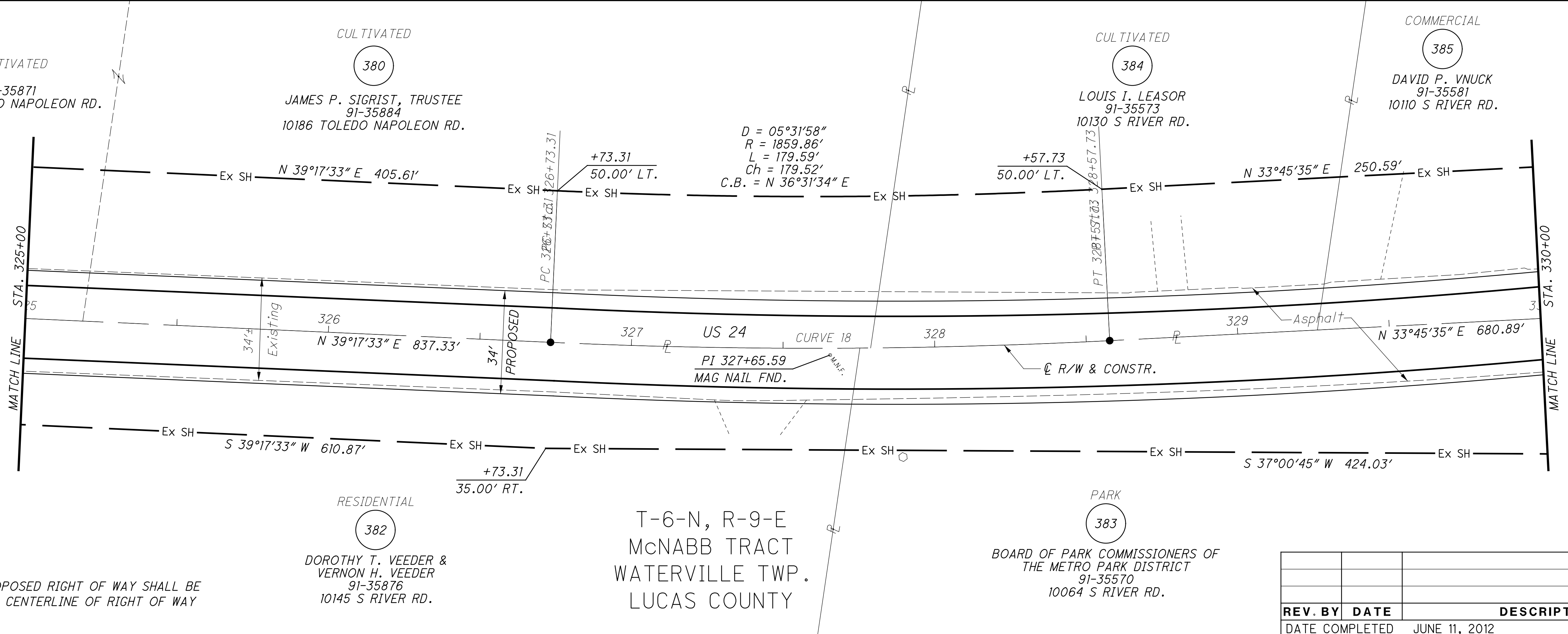
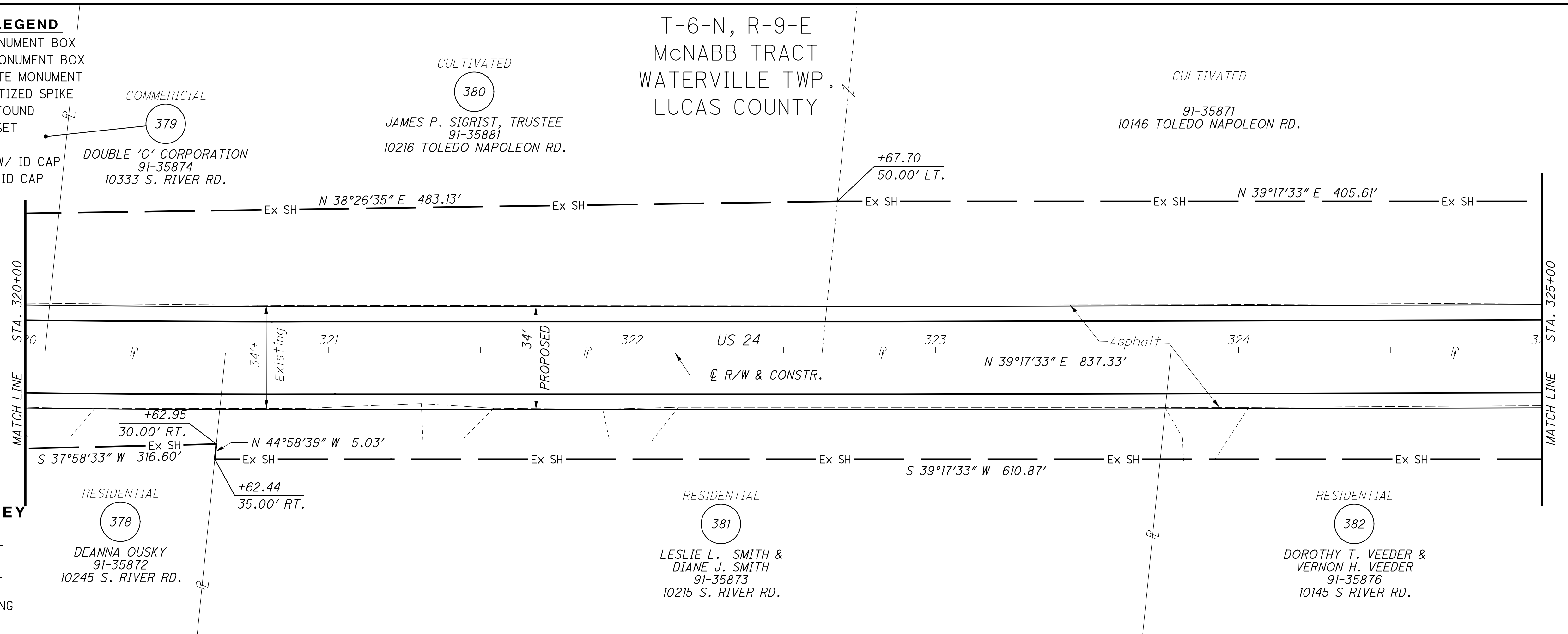
MONUMENT LEGEND

- ◻ EXISTING R/W MONUMENT BOX
- ◻ PROPOSED R/W MONUMENT BOX
- ⊙ EXISTING CONCRETE MONUMENT
- PROPOSED MAGNETIZED SPIKE
- ⊙ RAILROAD SPIKE FOUND
- ⊙ RAILROAD SPIKE SET
- I.P.F. IRON PIN FOUND
- D.I.P.F. IRON PIN FOUND W/ ID CAP
- I.P.S. IRON PIN SET W/ ID CAP
- I.P.F. IRON PIPE FOUND
- I.P.S. IRON PIPE SET
- P.K.F. P.K. NAIL FOUND
- P.K.S. P.K. NAIL SET

STRUCTURE KEY


- ◻ RESIDENTIAL
- COMMERCIAL
- ▨ OUT-BUILDING

T-6-N, R-9-E
McNABB TRACT
WATERVILLE TWP.
LUCAS COUNTY



CURVE 18
 P.I. = 327+65.59
 $\Delta = 5^{\circ}31'58''$ (LT)
 $D_C = 3^{\circ}00'00''$
 $R = 1,909.86'$
 $T = 92.28'$
 $L = 184.42'$
 $E = 2.23'$
 $C = 184.35'$
 $C.B. = N 36^{\circ}31'34'' E$

NOTES
 ALL EXISTING AND PROPOSED RIGHT OF WAY SHALL BE REFERENCED FROM THE CENTERLINE OF RIGHT OF WAY AND CONSTRUCTION.



PID NO. **83984**
 R/W DESIGNER SEA
 R/W REVIEWER KED

RIGHT OF WAY PLAN
 STA. 320+00 TO STA. 330+00

HEN-424-12.30
LUC-24-0.00

90/128
 191
 230

REV. BY	DATE	DESCRIPTION

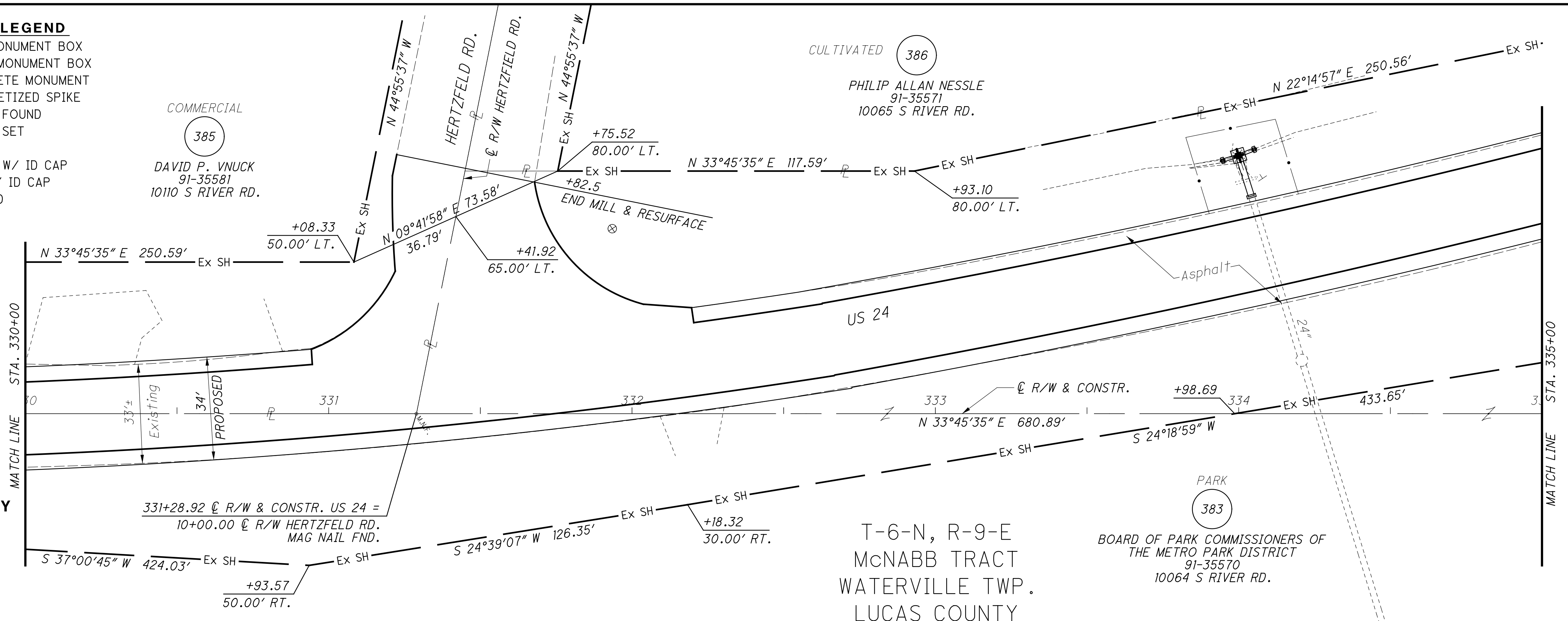
M:\10060 (ODOT D2 GES)\Task 2a - HEN LUC 424 24 PID 83984\dgn\Right of Way\Plan Sheets\83984rd34.dgn 8/14/2012 4:21:52 PM ttt

MONUMENT LEGEND

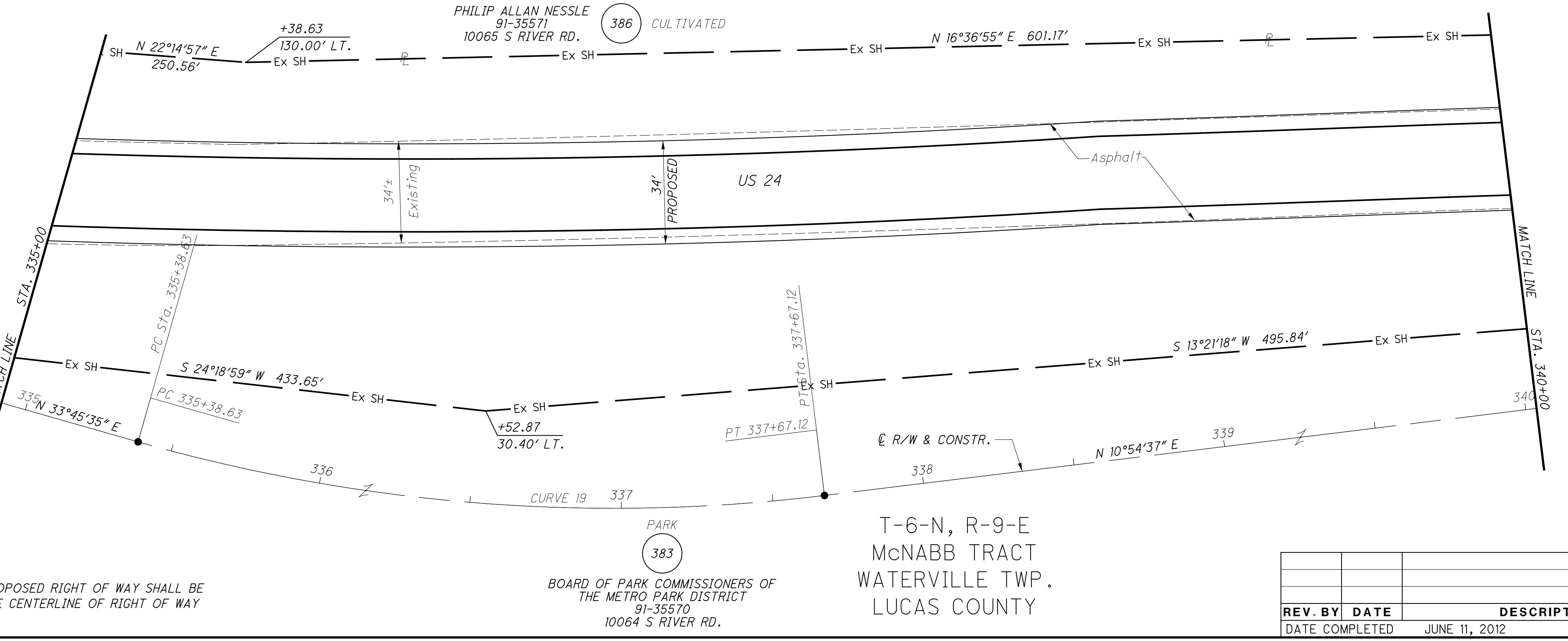
- ☒ EXISTING R/W MONUMENT BOX
- ☒ PROPOSED R/W MONUMENT BOX
- EXISTING CONCRETE MONUMENT
- PROPOSED MAGNETIZED SPIKE
- ⊗ RAILROAD SPIKE FOUND
- ⊗ RAILROAD SPIKE SET
- I.R.F. IRON PIN FOUND
- I.R.F. IRON PIN FOUND W/ ID CAP
- I.R.S. IRON PIN SET W/ ID CAP
- R.F. IRON PIPE FOUND
- R.S. IRON PIPE SET
- R.K.F. P.K. NAIL FOUND
- R.K.S. P.K. NAIL SET

STRUCTURE KEY

- RESIDENTIAL
- COMMERCIAL
- ▨ OUT-BUILDING



CURVE 19
 P.I. = 336+54.41
 D = 22°50'58" (LT)
 Dc = 10°00'00"
 R = 572.96'
 T = 115.79'
 L = 228.50'
 E = 11.58'
 Ch = 226.98'
 C.B. = N 22°20'06" E



NOTES
 ALL EXISTING AND PROPOSED RIGHT OF WAY SHALL BE REFERENCED FROM THE CENTERLINE OF RIGHT OF WAY AND CONSTRUCTION.

PARK 383
 BOARD OF PARK COMMISSIONERS OF THE METRO PARK DISTRICT
 91-35570
 10064 S RIVER RD.

T-6-N, R-9-E
 McNABB TRACT
 WATERVILLE TWP.
 LUCAS COUNTY

REV. BY	DATE	DESCRIPTION

DATE COMPLETED: JUNE 11, 2012

RIGHT OF WAY PLAN
STA. 330+00 TO STA. 340+00

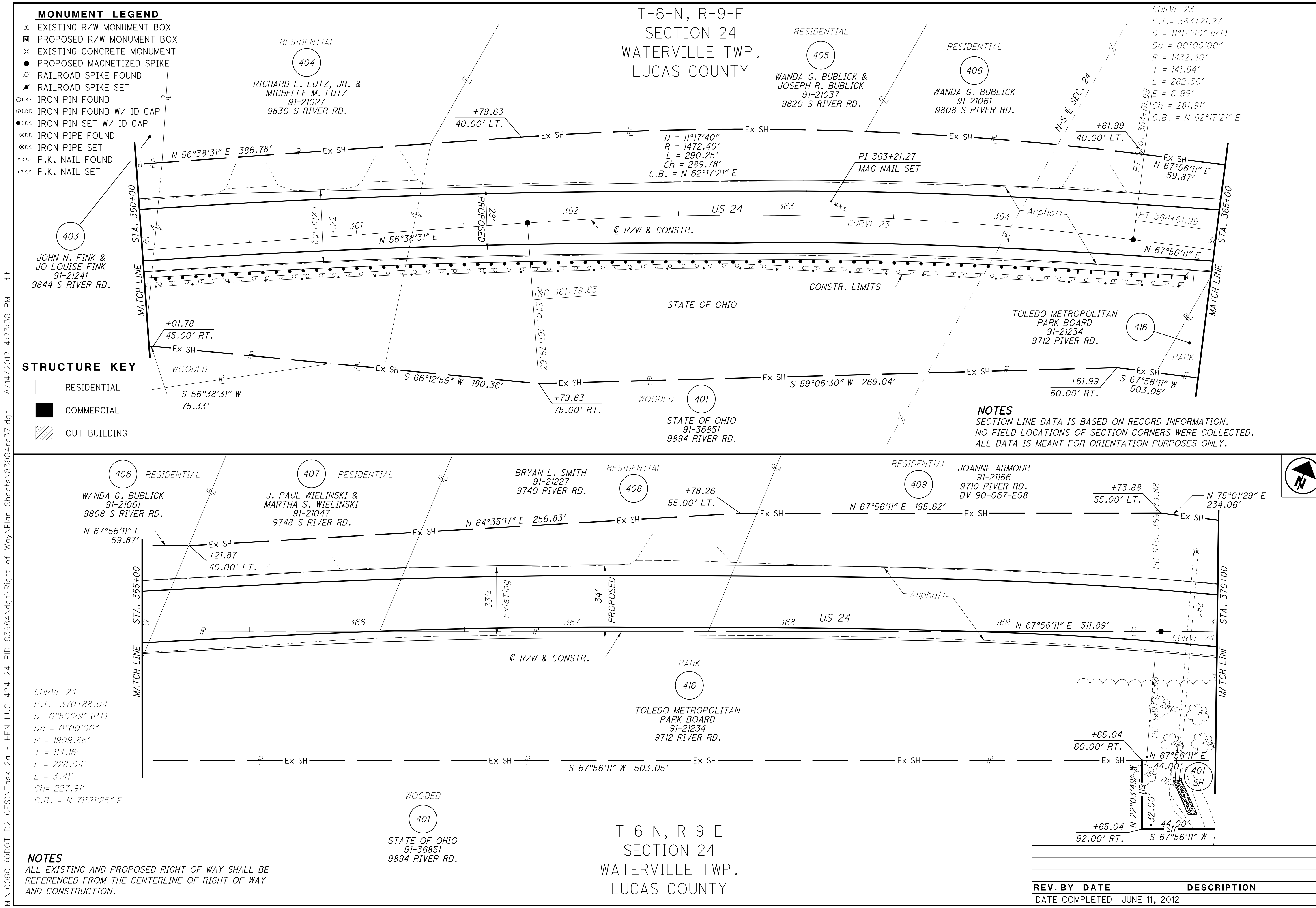
HEN-424-12.30
 LUC-24-0.00

PID NO. **83984**

R/W DESIGNER: SEA
 R/W REVIEWER: KED

HORIZONTAL SCALE IN FEET

91/128
 192
 230



MONUMENT LEGEND

- EXISTING R/W MONUMENT BOX
- PROPOSED R/W MONUMENT BOX
- EXISTING CONCRETE MONUMENT
- PROPOSED MAGNETIZED SPIKE
- RAILROAD SPIKE FOUND
- RAILROAD SPIKE SET
- IRON PIN FOUND
- IRON PIN FOUND W/ ID CAP
- IRON PIN SET W/ ID CAP
- IRON PIPE FOUND
- IRON PIPE SET
- P.K. NAIL FOUND
- P.K. NAIL SET

STRUCTURE KEY

- RESIDENTIAL
- COMMERCIAL
- OUT-BUILDING

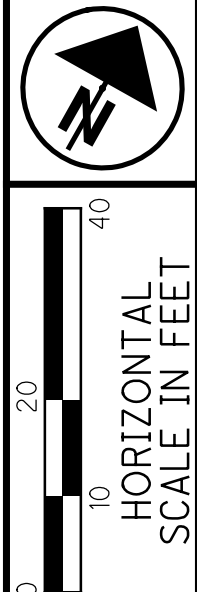
NOTES

SECTION LINE DATA IS BASED ON RECORD INFORMATION. NO FIELD LOCATIONS OF SECTION CORNERS WERE COLLECTED. ALL DATA IS MEANT FOR ORIENTATION PURPOSES ONLY.

CURVE 24
 P.I. = 370+88.04
 D = 0°50'29" (RT)
 Dc = 0°00'00"
 R = 1909.86'
 T = 114.16'
 L = 228.04'
 E = 3.41'
 Ch = 227.91'
 C.B. = N 71°21'25" E

NOTES
 ALL EXISTING AND PROPOSED RIGHT OF WAY SHALL BE REFERENCED FROM THE CENTERLINE OF RIGHT OF WAY AND CONSTRUCTION.

CURVE 23
 P.I. = 363+21.27
 D = 11°17'40" (RT)
 Dc = 00°00'00"
 R = 1432.40'
 T = 141.64'
 L = 282.36'
 E = 6.99'
 Ch = 281.91'
 C.B. = N 62°17'21" E



PID NO. **83984**
 R/W DESIGNER SEA
 R/W REVIEWER KED

RIGHT OF WAY PLAN
 STA. 360+00 TO STA. 370+00

HEN-424-12.30
LUC-24-0.00

94/128
 195
 230

REV. BY	DATE	DESCRIPTION

M:\10060 (ODOT D2 GES)\Task 2a - HEN LUC 424 24 PID 83984.dgn\Right of Way\Plan Sheets\83984.rd37.dgn 8/14/2012 4:23:38 PM tit

M:\10060 (ODOT D2 GES)\Task 2a - HEN LUC 424 24 PID 83984.dgn\Right of Way\Plan Sheets\83984.rds39.dgn 8/14/2012 4:25:17 PM tit

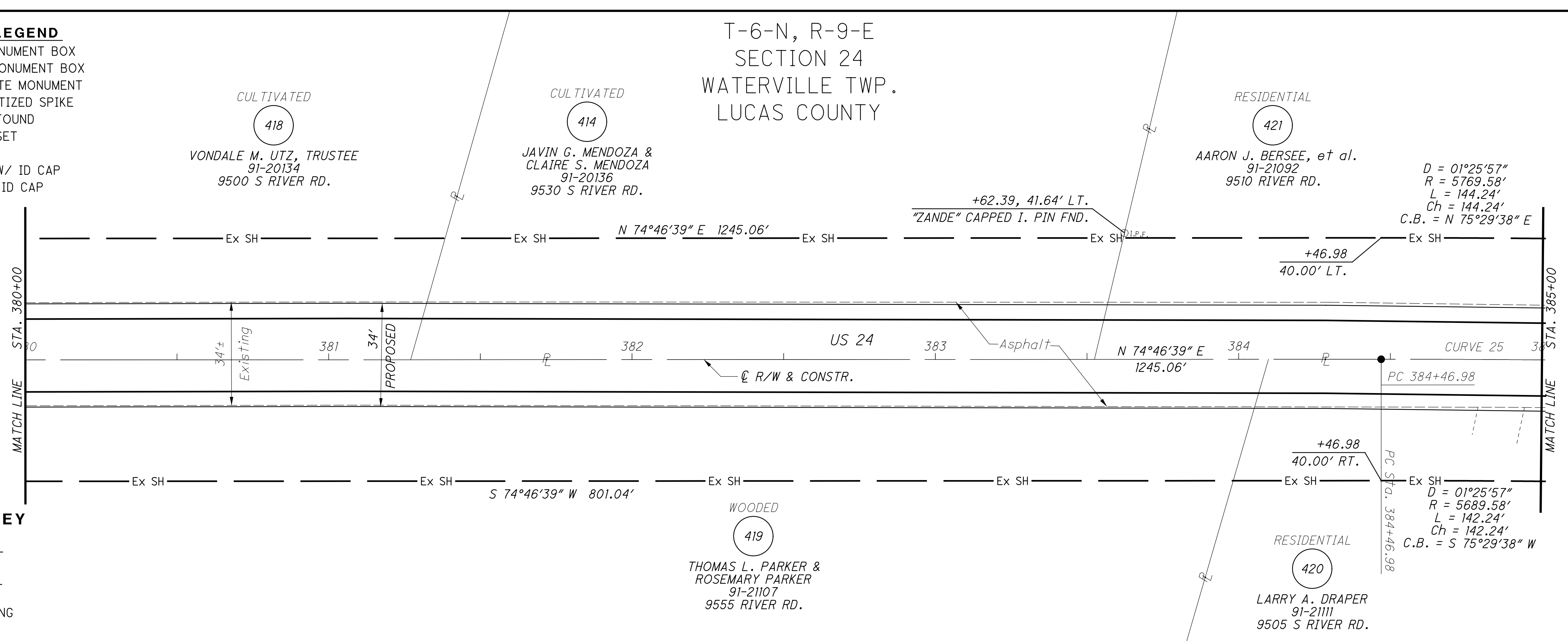
MONUMENT LEGEND

- ☐ EXISTING R/W MONUMENT BOX
- ▣ PROPOSED R/W MONUMENT BOX
- ⊙ EXISTING CONCRETE MONUMENT
- PROPOSED MAGNETIZED SPIKE
- ⊗ RAILROAD SPIKE FOUND
- ✱ RAILROAD SPIKE SET
- I.P.F. IRON PIN FOUND
- ⊖ I.P.F. IRON PIN FOUND W/ ID CAP
- I.P.S. IRON PIN SET W/ ID CAP
- ⊖ I.P.F. IRON PIPE FOUND
- ⊙ I.P.S. IRON PIPE SET
- ⊙ P.K.F. P.K. NAIL FOUND
- ⊙ P.K.S. P.K. NAIL SET

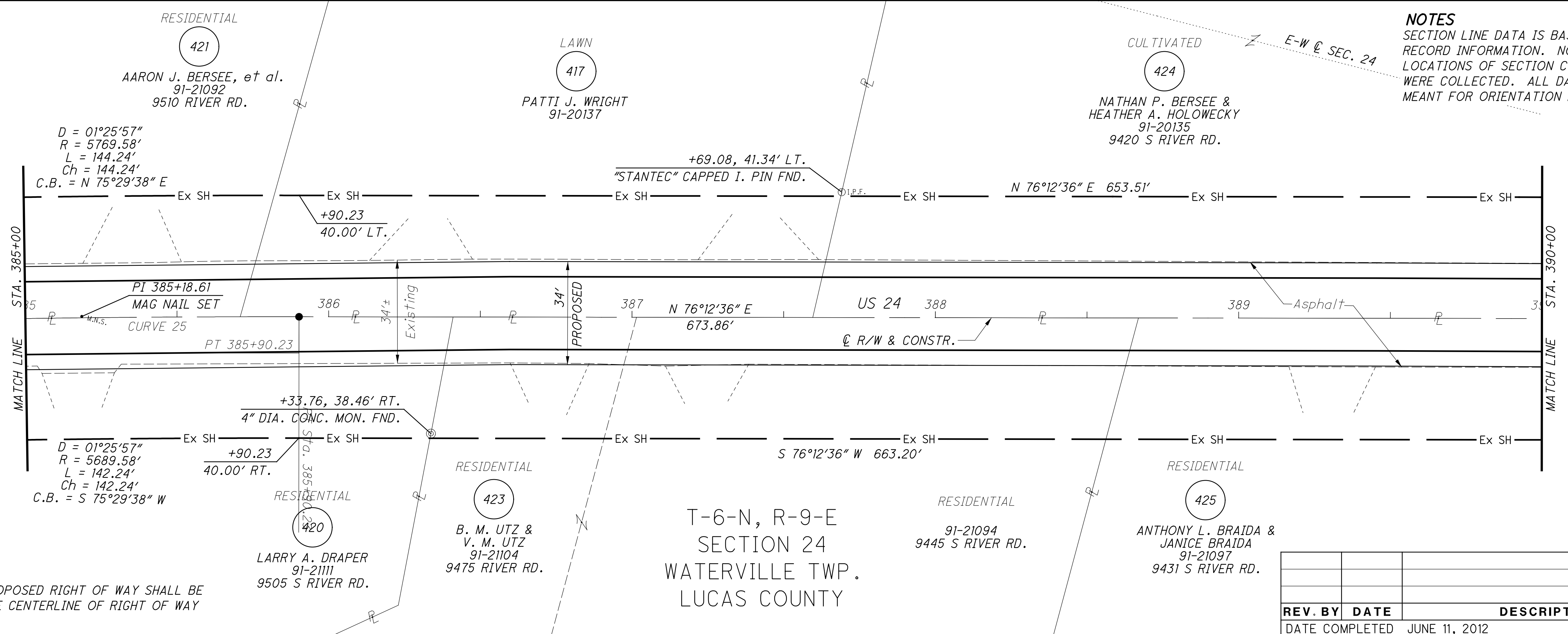
STRUCTURE KEY

- RESIDENTIAL
- COMMERCIAL
- ▨ OUT-BUILDING

T-6-N, R-9-E
SECTION 24
WATERVILLE TWP.
LUCAS COUNTY




CURVE 25
P.I. = 385+18.61
D = 1°25'57" (RT)
Dc = 01°00'00"
R = 5729.58'
T = 71.63'
L = 143.24'
E = 0.45'
Ch = 143.24'
C.B. = N 75°29'38" E



NOTES
ALL EXISTING AND PROPOSED RIGHT OF WAY SHALL BE REFERENCED FROM THE CENTERLINE OF RIGHT OF WAY AND CONSTRUCTION.

NOTES
SECTION LINE DATA IS BASED ON RECORD INFORMATION. NO FIELD LOCATIONS OF SECTION CORNERS WERE COLLECTED. ALL DATA IS MEANT FOR ORIENTATION PURPOSES ONLY.

T-6-N, R-9-E
SECTION 24
WATERVILLE TWP.
LUCAS COUNTY



PID NO. **83984**

R/W DESIGNER: SEA
R/W REVIEWER: KED

RIGHT OF WAY PLAN
STA. 380+00 TO STA. 390+00

HEN-424-12.30
LUC-24-0.00

REV. BY	DATE	DESCRIPTION

DATE COMPLETED: JUNE 11, 2012

96/128

197
230

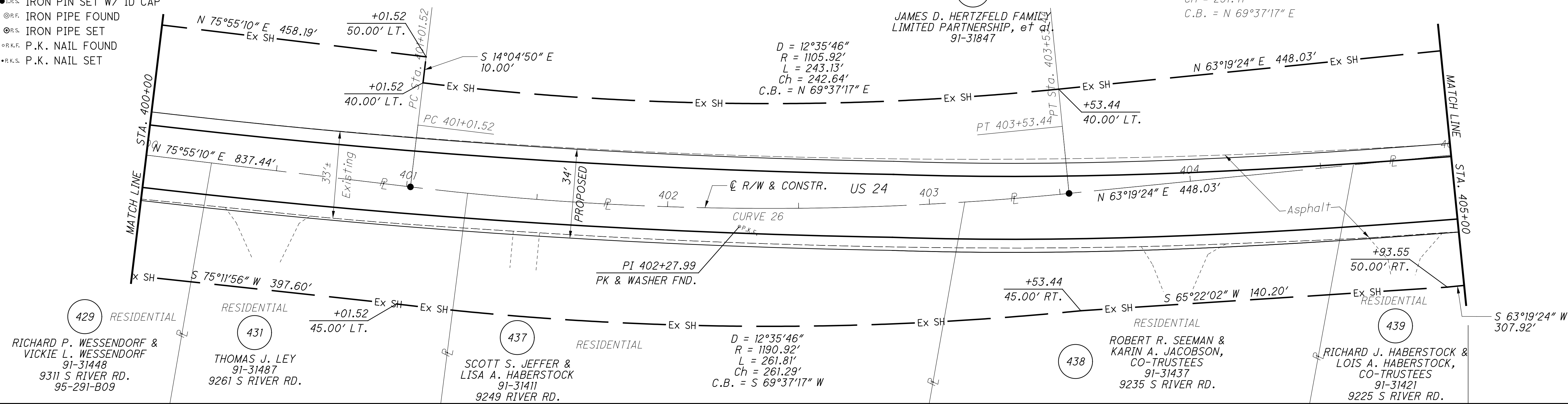
M:\10060 (ODOT D2 GES)\Task 2a - HEN LUC 424 24 PID 83984.dgn\Right of Way\Plan Sheets\83984rd41.dgn 8/14/2012 4:26:35 PM tit

MONUMENT LEGEND

- ☐ EXISTING R/W MONUMENT BOX
- ▣ PROPOSED R/W MONUMENT BOX
- ⊙ EXISTING CONCRETE MONUMENT
- PROPOSED MAGNETIZED SPIKE
- ⚡ RAILROAD SPIKE FOUND
- ⚡ RAILROAD SPIKE SET
- I.P.F. IRON PIN FOUND
- ⊙ I.P.F. IRON PIN FOUND W/ ID CAP
- I.P.S. IRON PIN SET W/ ID CAP
- ⊙ I.P. IRON PIPE FOUND
- ⊙ I.P.S. IRON PIPE SET
- ⊙ P.K.F. P.K. NAIL FOUND
- P.K.S. P.K. NAIL SET

T-6-N, R-10-E
SECTION 19
WATERVILLE TWP.
LUCAS COUNTY

CURVE 26
P.I. = 402+27.99
D = 12°35'46" (LT)
Dc = 05°00'00"
R = 1145.92'
T = 126.47'
L = 251.92'
E = 6.96'
Ch = 251.41'
C.B. = N 69°37'17" E

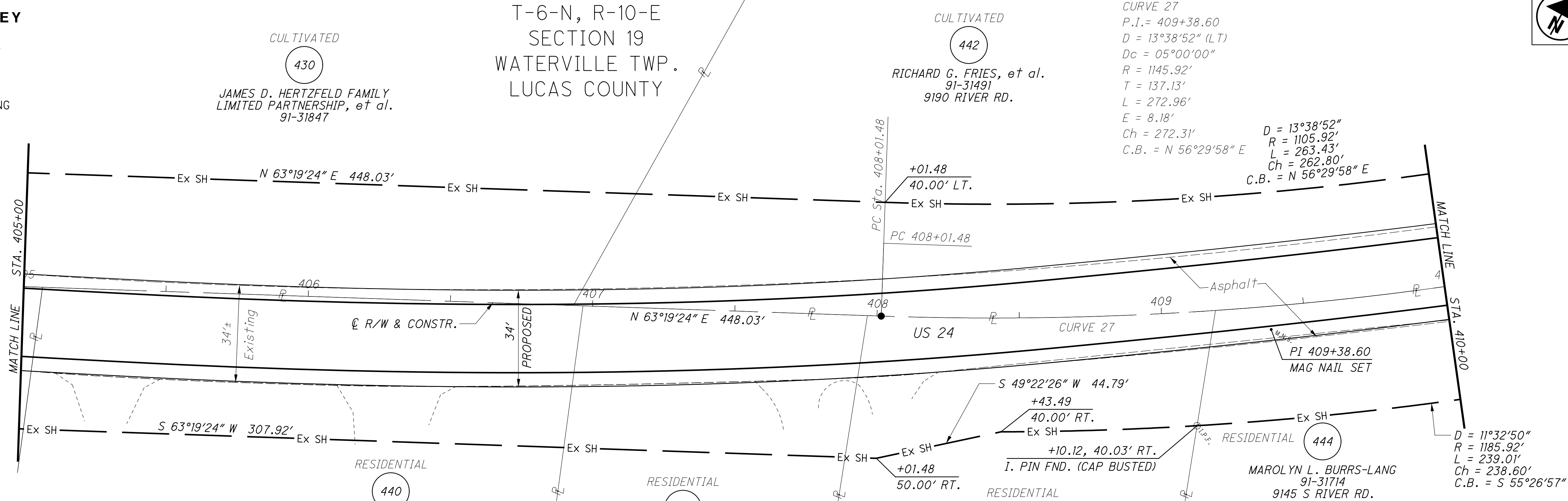


STRUCTURE KEY

- ☐ RESIDENTIAL
- ▣ COMMERCIAL
- ▨ OUT-BUILDING

T-6-N, R-10-E
SECTION 19
WATERVILLE TWP.
LUCAS COUNTY

CURVE 27
P.I. = 409+38.60
D = 13°38'52" (LT)
Dc = 05°00'00"
R = 1145.92'
T = 137.13'
L = 272.96'
E = 8.18'
Ch = 272.31'
C.B. = N 56°29'58" E




NOTES

ALL EXISTING AND PROPOSED RIGHT OF WAY SHALL BE REFERENCED FROM THE CENTERLINE OF RIGHT OF WAY AND CONSTRUCTION.

REV. BY	DATE	DESCRIPTION

DATE COMPLETED JUNE 11, 2012



PID NO. **83984**
R/W DESIGNER SEA R/W REVIEWER KED

RIGHT OF WAY PLAN
STA. 400+00 TO STA. 410+00

HEN-424-12.30
LUC-24-0.00

98/128
199
230

M:\10060 (ODOT D2 GES)\Task 2a - HEN LUC 424 24 PID 83984.dgn\Right of Way\Plan Sheets\83984rd42.dgn 8/14/2012 4:27:13 PM ttt

MONUMENT LEGEND

- ☐ EXISTING R/W MONUMENT BOX
- ☐ PROPOSED R/W MONUMENT BOX
- ⊙ EXISTING CONCRETE MONUMENT
- PROPOSED MAGNETIZED SPIKE
- ⊗ RAILROAD SPIKE FOUND
- ⊗ RAILROAD SPIKE SET
- I.P.F. IRON PIN FOUND
- ⊙ I.P.F. IRON PIN FOUND W/ ID CAP
- I.P.S. IRON PIN SET W/ ID CAP
- ⊙ I.P.F. IRON PIPE FOUND
- ⊙ I.P.S. IRON PIPE SET
- ⊙ R.K.F. P.K. NAIL FOUND
- R.K.S. P.K. NAIL SET

CURVE 27
 P.I. = 409+38.60
 D = 13°38'52" (LT)
 Dc = 05°00'00"
 R = 1145.92'
 T = 137.13'
 L = 272.96'
 E = 8.18'
 Ch = 272.31'
 C.B. = N 56°29'58" E

T-6-N, R-10-E
 SECTION 19
 WATERVILLE TWP.
 LUCAS COUNTY

STRUCTURE KEY

- ☐ RESIDENTIAL
- COMMERCIAL
- ▨ OUT-BUILDING

D = 13°38'52"
 R = 1105.92'
 L = 263.43'
 Ch = 262.80'
 C.B. = N 56°29'58" E

D = 11°32'50"
 R = 1185.92'
 L = 239.01'
 Ch = 238.60'
 C.B. = S 55°26'57" W

RESIDENTIAL 444
 MAROLYN L. BURRS-LANG
 91-31714
 9145 S RIVER RD.

CULTIVATED
 442
 RICHARD G. FRIES, et al.
 91-31491
 9190 RIVER RD.

RESIDENTIAL
 447
 RUDOLPH AGOSTI &
 JULIE A. AGOSTI
 91-31504
 9142 RIVER RD.

RESIDENTIAL
 448
 RICHARD STRAIT
 91-31521
 9120 S RIVER RD.

RESIDENTIAL
 451
 CAROLE A. LOUY
 91-31497
 9110 RIVER RD.

RESIDENTIAL
 445
 DIANNE M. BEDNARSKI
 91-31704
 9141 S RIVER RD.

RESIDENTIAL
 446
 ROBERT A. HEATH &
 ELIZABETH A. HEATH
 91-31687
 9125 S RIVER RD.

RESIDENTIAL
 449
 DENNIS P. GWYNE &
 RUTH L. GWYNE
 91-31694
 9115 S RIVER RD.

RESIDENTIAL
 450
 ROBERT C. KUEHN &
 ELIZABETH L. FACKLER
 91-31674
 9201 S RIVER RD.

RESIDENTIAL
 451
 CAROLE A. LOUY
 91-31497
 9110 RIVER RD.

RESIDENTIAL
 452
 FLOYD J. COGAN &
 BESSIE D. COGAN
 91-31503
 9106 RIVER RD.

91-31517
 9102 RIVER RD.

RESIDENTIAL
 455
 EMERY DRESS
 91-31499
 9062 RIVER RD.

RESIDENTIAL
 456
 MARY CANDACE FLAGGERT,
 TRUSTEE, et al.
 91-31524
 9058 S RIVER RD.

91-31501
 9030 RIVER RD.

RESIDENTIAL
 450
 ROBERT C. KUEHN &
 ELIZABETH L. FACKLER
 91-31674
 9201 S RIVER RD.

RESIDENTIAL
 453
 CALVIN D. WHEWELL &
 CAROL M. WHEWELL
 91-31701
 9101 RIVER RD.

RESIDENTIAL
 454
 TIMOTHY D. BERRY &
 MARTHA F. BERRY
 91-31681
 9065 S RIVER RD.

T-6-N, R-10-E
 SECTION 19
 WATERVILLE TWP.
 LUCAS COUNTY

RESIDENTIAL
 457
 MARC D. MCCULLOCH &
 LAUREL A. MCCULLOCH
 91-31511
 9047 S RIVER RD.

RESIDENTIAL
 458
 JOHN G. MATHER &
 BARBARA J. MATHER
 91-31507
 9041 S RIVER RD.

NOTES
 ALL EXISTING AND PROPOSED RIGHT OF WAY SHALL BE
 REFERENCED FROM THE CENTERLINE OF RIGHT OF WAY
 AND CONSTRUCTION.

REV. BY	DATE	DESCRIPTION
DATE COMPLETED		JUNE 11, 2012

RIGHT OF WAY PLAN

STA. 410+00 TO STA. 420+00

HEN-424-12.30
LUC-24-0.00

99/128

(200)
(230)

PID NO. **83984**

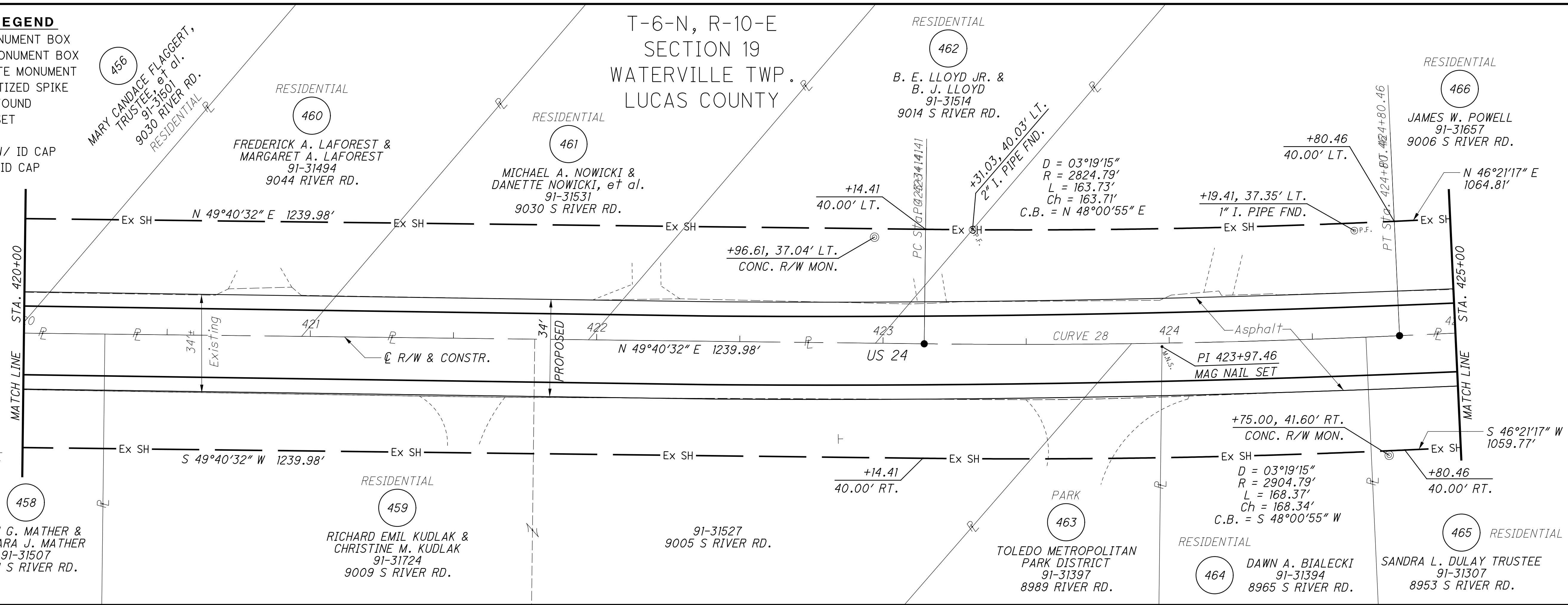
R/W DESIGNER SEA
R/W REVIEWER KED

M:\10060 (ODOT D2 GES)\Task 2a - HEN LUC 424 24 PID 83984\dgn\Right of Way\Plan Sheets\83984rd4.3.dgn 8/14/2012 4:27:44 PM tit

MONUMENT LEGEND

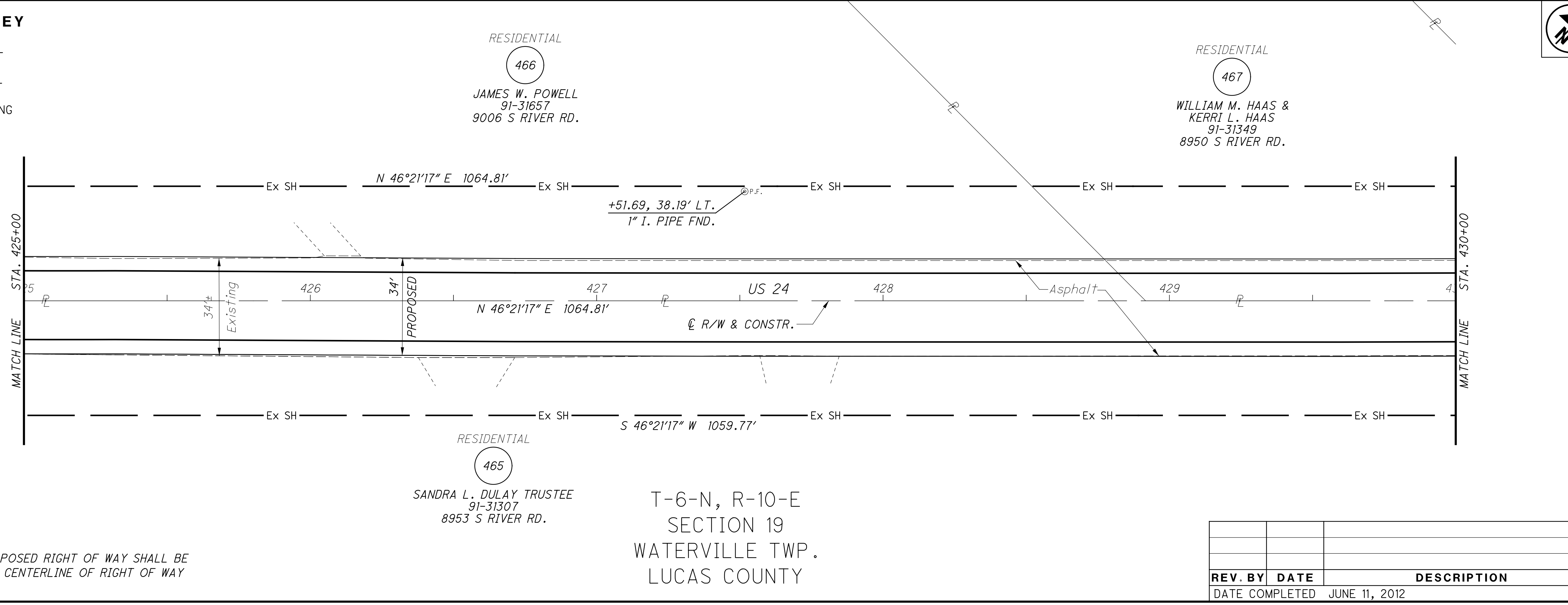
- ☐ EXISTING R/W MONUMENT BOX
- ▣ PROPOSED R/W MONUMENT BOX
- ⊙ EXISTING CONCRETE MONUMENT
- PROPOSED MAGNETIZED SPIKE
- ⊗ RAILROAD SPIKE FOUND
- ⊘ RAILROAD SPIKE SET
- I.P.F. IRON PIN FOUND
- ⊖ I.P.F. IRON PIN FOUND W/ ID CAP
- ⊙ I.P.S. IRON PIN SET W/ ID CAP
- ⊙ I.P.F. IRON PIPE FOUND
- ⊙ I.P.S. IRON PIPE SET
- ⊙ P.K.F. P.K. NAIL FOUND
- ⊙ P.K.S. P.K. NAIL SET

CURVE 28
 P.I. = 423+97.46
 D = 03°19'15" (LT)
 Dc = 02°00'00"
 R = 2864.79'
 T = 83.05'
 L = 166.05'
 E = 1.20'
 Ch = 166.02'
 C.B. = N 48°00'55" E



STRUCTURE KEY

- ☐ RESIDENTIAL
- ▣ COMMERCIAL
- ▨ OUT-BUILDING

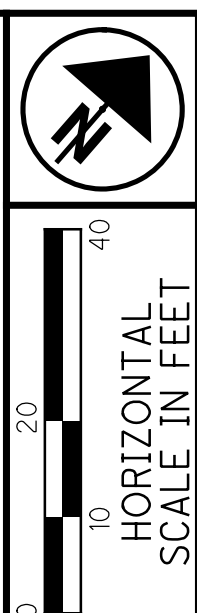


NOTES

ALL EXISTING AND PROPOSED RIGHT OF WAY SHALL BE REFERENCED FROM THE CENTERLINE OF RIGHT OF WAY AND CONSTRUCTION.

T-6-N, R-10-E
 SECTION 19
 WATERVILLE TWP.
 LUCAS COUNTY

T-6-N, R-10-E
 SECTION 19
 WATERVILLE TWP.
 LUCAS COUNTY



PID NO. **83984**
 R/W DESIGNER SEA
 R/W REVIEWER KED

RIGHT OF WAY PLAN
STA. 420+00 TO STA. 430+00

HEN-424-12.30
LUC-24-0.00

100/128

201
 230

REV. BY	DATE	DESCRIPTION

DATE COMPLETED JUNE 11, 2012

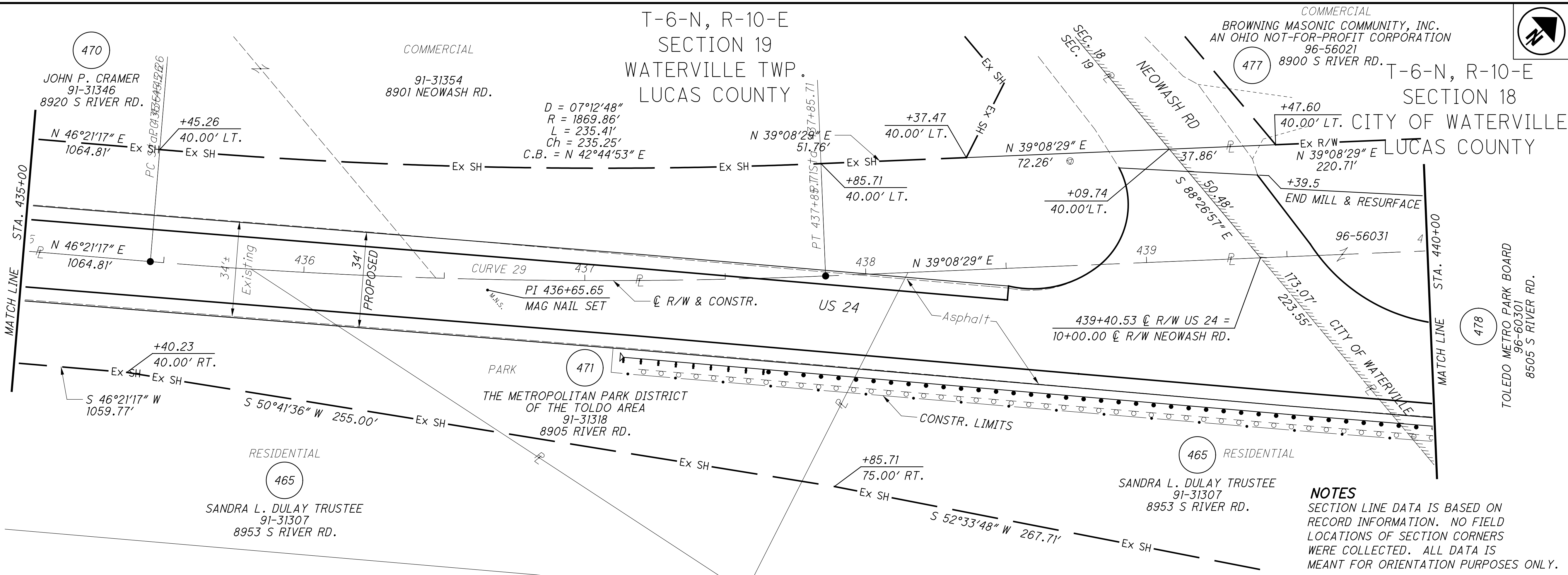
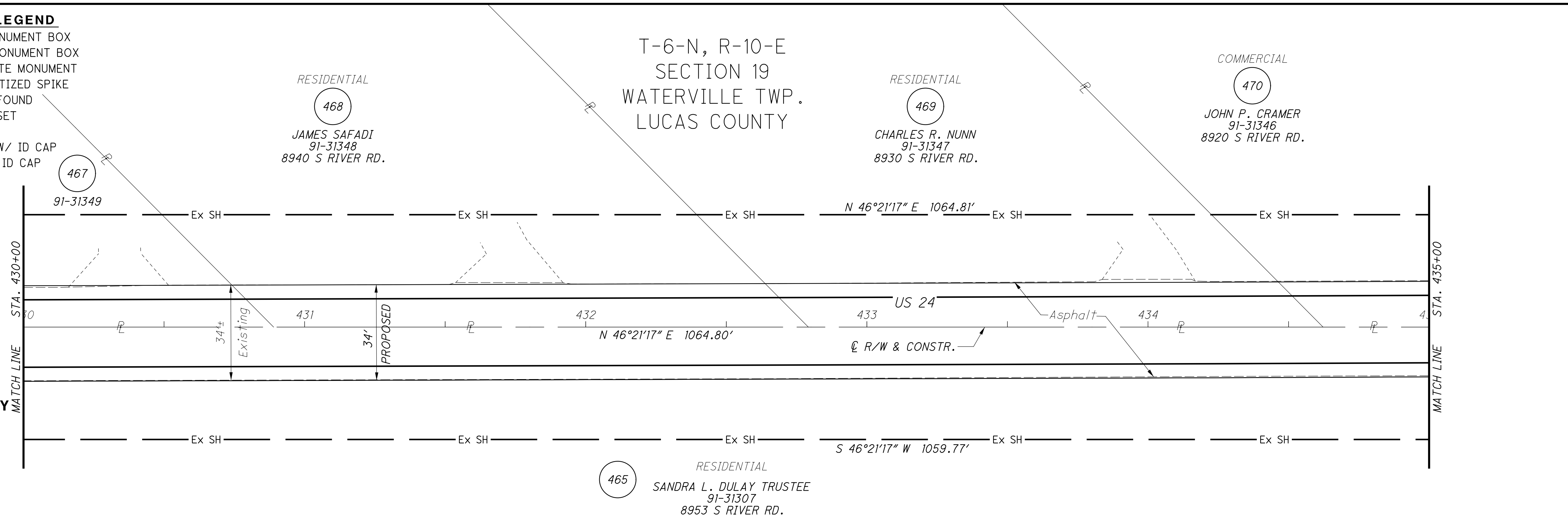
M:\10060 (ODOT D2 GES)\Task 2a - HEN LUC 424 24 PID 83984.dgn\Right of Way\Plan Sheets\83984rd4.dgn 8/14/2012 4:28:27 PM tit

MONUMENT LEGEND

- EXISTING R/W MONUMENT BOX
- PROPOSED R/W MONUMENT BOX
- EXISTING CONCRETE MONUMENT
- PROPOSED MAGNETIZED SPIKE
- RAILROAD SPIKE FOUND
- RAILROAD SPIKE SET
- IRON PIN FOUND
- IRON PIN FOUND W/ ID CAP
- IRON PIN SET W/ ID CAP
- IRON PIPE FOUND
- IRON PIPE SET
- P.K. NAIL FOUND
- P.K. NAIL SET

STRUCTURE KEY

- RESIDENTIAL
- COMMERCIAL
- OUT-BUILDING




CURVE 29
 P.I. = 436+65.65
 D = 7°12'48" (LT)
 Dc = 03°00'00"
 R = 1909.86'
 T = 120.38'
 L = 240.45'
 E = 3.79'
 Ch = 240.29'
 C.B. = N 42°44'53" E

NOTES
 ALL EXISTING AND PROPOSED RIGHT OF WAY SHALL BE REFERENCED FROM THE CENTERLINE OF RIGHT OF WAY AND CONSTRUCTION.

NOTES
 SECTION LINE DATA IS BASED ON RECORD INFORMATION. NO FIELD LOCATIONS OF SECTION CORNERS WERE COLLECTED. ALL DATA IS MEANT FOR ORIENTATION PURPOSES ONLY.

REV. BY	DATE	DESCRIPTION



PID NO. **83984**

R/W DESIGNER SEA R/W REVIEWER KED

RIGHT OF WAY PLAN

STA. 430+00 TO STA. 440+00

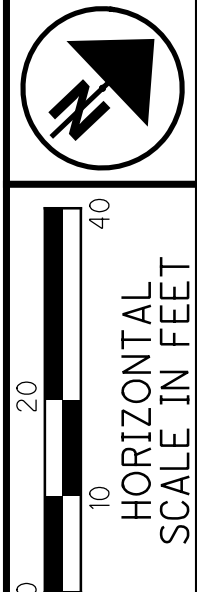
HEN-424-12.30
LUC-24-0.00

101/128

202
230

T-6-N, R-10-E
SECTION 18
CITY OF WATERVILLE
LUCAS COUNTY

NOTES
SECTION LINE DATA IS BASED ON
RECORD INFORMATION. NO FIELD
LOCATIONS OF SECTION CORNERS
WERE COLLECTED. ALL DATA IS
MEANT FOR ORIENTATION PURPOSES ONLY.



- MONUMENT LEGEND**
- ◻ EXISTING R/W MONUMENT BOX
 - ◻ PROPOSED R/W MONUMENT BOX
 - ⊙ EXISTING CONCRETE MONUMENT
 - PROPOSED MAGNETIZED SPIKE
 - ⋈ RAILROAD SPIKE FOUND
 - ⋈ RAILROAD SPIKE SET
 - I.P.F. IRON PIN FOUND
 - ⊙ I.P.F. IRON PIN FOUND W/ ID CAP
 - I.P.S. IRON PIN SET W/ ID CAP
 - ⊙ I.P.F. IRON PIPE FOUND
 - ⊙ I.P.S. IRON PIPE SET
 - ⊙ P.K.F. P.K. NAIL FOUND
 - P.K.S. P.K. NAIL SET

CURVE 30
P.I. = 443+31.05
D = 12°57'48" (RT)
Dc = 04°00'00"
R = 1432.40'
T = 162.74'
L = 324.09'
E = 9.21'
Ch = 323.40'
C.B. = N 45°37'23" E

COMMERCIAL
477

BROWNING MASONIC COMMUNITY, INC.
AN OHIO NOT-FOR-PROFIT CORPORATION
96-56021
8900 S RIVER RD.

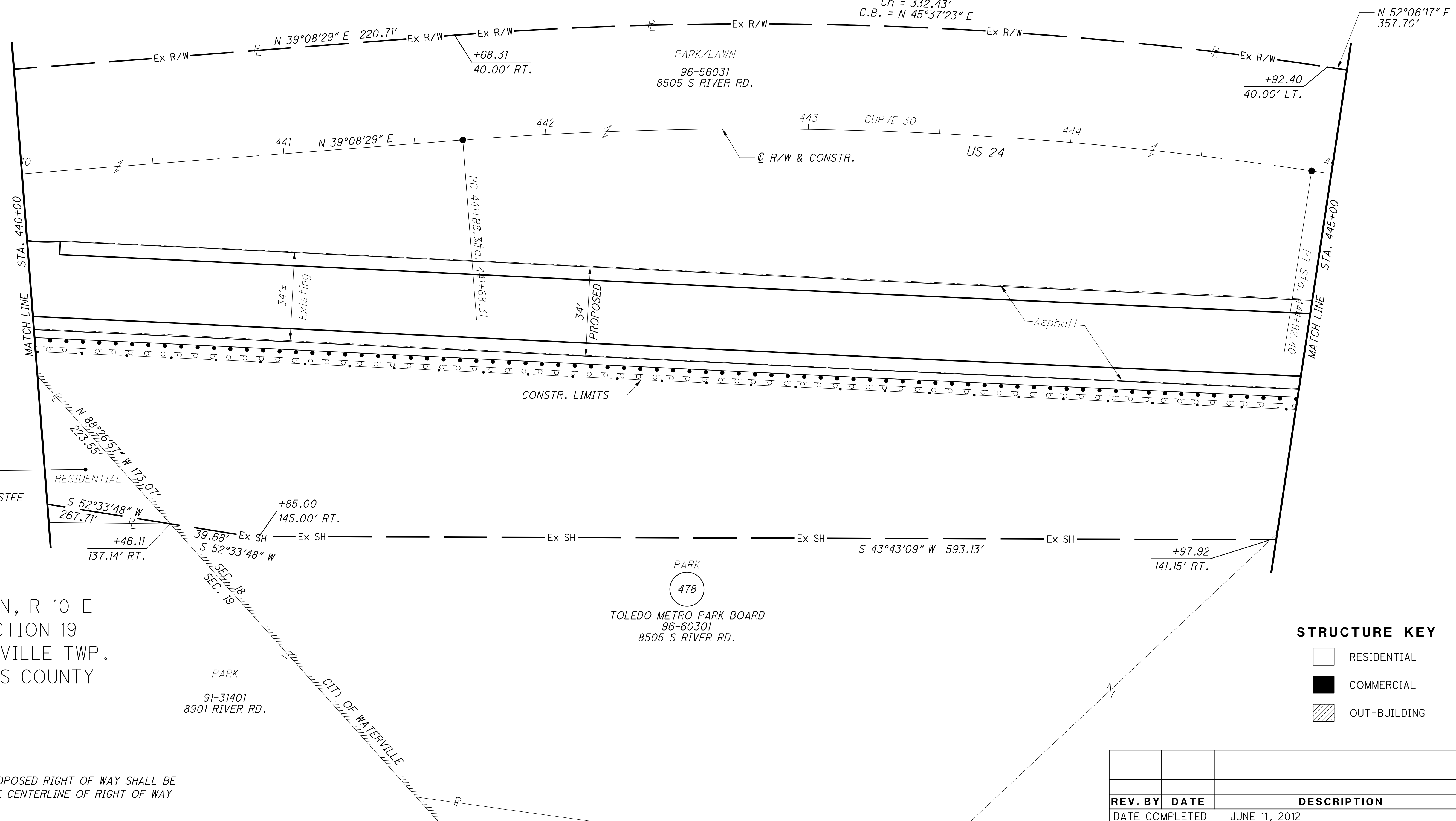
D = 12°57'48"
R = 1472.40'
L = 333.14'
Ch = 332.43'
C.B. = N 45°37'23" E

PID NO.
83984

RIGHT OF WAY PLAN
STA. 440+00 TO STA. 445+00

HEN-424-12.30
LUC-24-0.00

102/128
203
230



T-6-N, R-10-E
SECTION 19
WATERVILLE TWP.
LUCAS COUNTY

- STRUCTURE KEY**
- ◻ RESIDENTIAL
 - ◼ COMMERCIAL
 - ▨ OUT-BUILDING

NOTES
ALL EXISTING AND PROPOSED RIGHT OF WAY SHALL BE
REFERENCED FROM THE CENTERLINE OF RIGHT OF WAY
AND CONSTRUCTION.

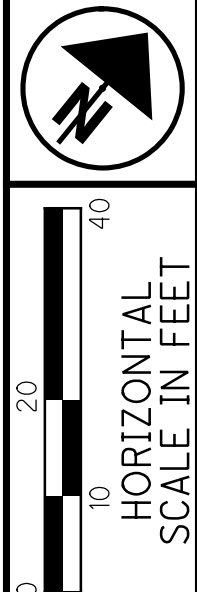
REV. BY	DATE	DESCRIPTION

M:\10060 (ODOT D2 GES)\Task 2a - HEN LUC 424 24 PID 83984.dgn\Right of Way\Plan Sheets\83984rd45a.dgn 8/14/2012 4:28:56 PM tit

T-6-N, R-10-E
SECTION 18
CITY OF WATERVILLE
LUCAS COUNTY

MONUMENT LEGEND

- ◻ EXISTING R/W MONUMENT BOX
- ◻ PROPOSED R/W MONUMENT BOX
- ⊙ EXISTING CONCRETE MONUMENT
- PROPOSED MAGNETIZED SPIKE
- ⚡ RAILROAD SPIKE FOUND
- ⚡ RAILROAD SPIKE SET
- I.P.F. IRON PIN FOUND
- ⊙ I.P.F. IRON PIN FOUND W/ ID CAP
- I.P.S. IRON PIN SET W/ ID CAP
- ⊙ I.P.F. IRON PIPE FOUND
- ⊙ I.P.S. IRON PIPE SET
- ⊙ P.K.F. P.K. NAIL FOUND
- P.K.S. P.K. NAIL SET



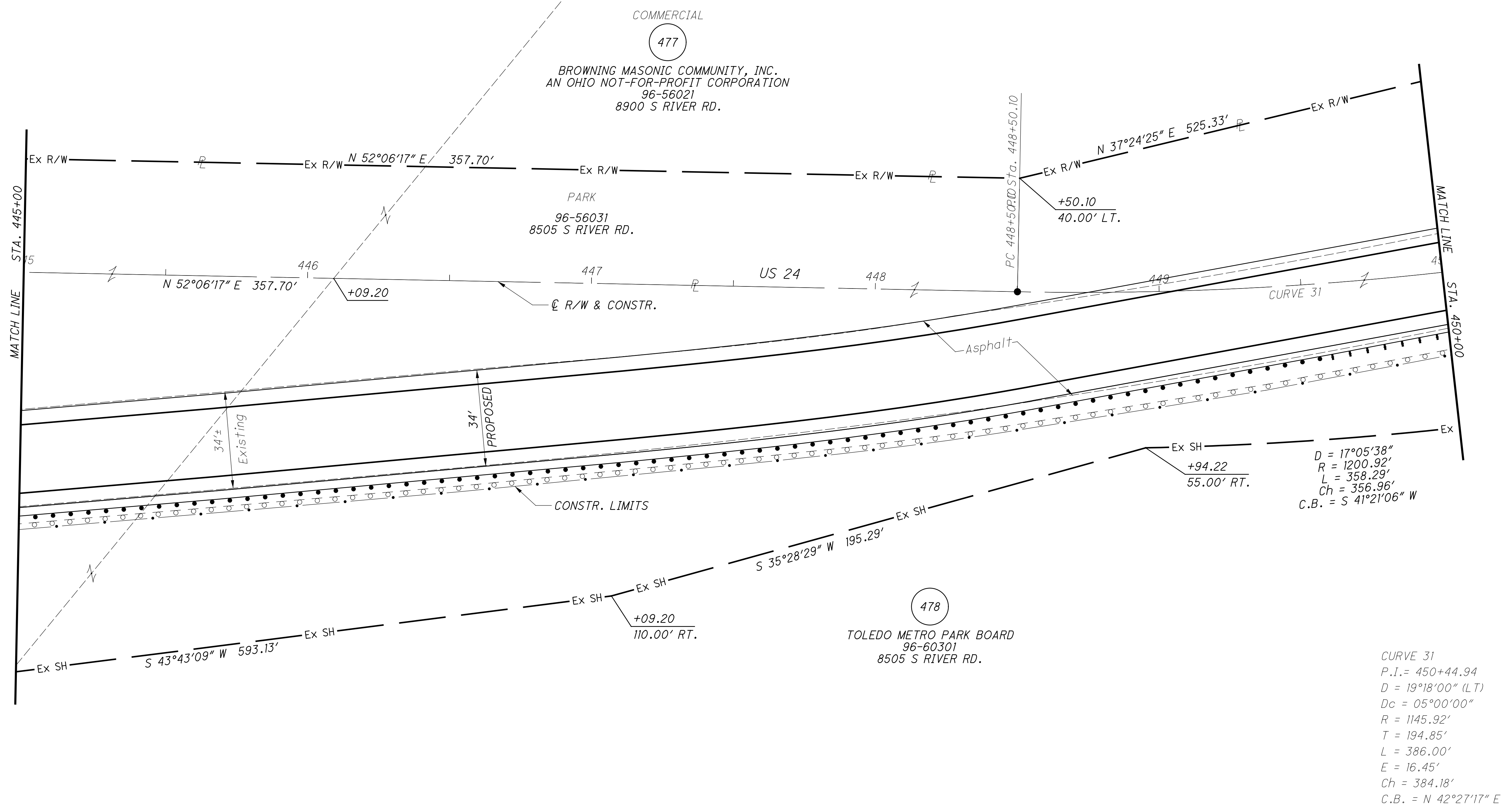
PID NO. **83984**
R/W DESIGNER SEA R/W REVIEWER KED

RIGHT OF WAY PLAN
STA. 445+00 TO STA. 450+00

HEN-424-12.30
LUC-24-0.00

103/128
204
230

M:\10060 (ODOT D2 GES)\Task_2a - HEN LUC 424 24 PID 83984.dgn\Right of Way\Plan Sheets\83984rd45b.dgn 8/14/2012 4:29:50 PM tit



$D = 17^{\circ}05'38''$
 $R = 1200.92'$
 $L = 358.29'$
 $Ch = 356.96'$
 $C.B. = S 41^{\circ}21'06'' W$

CURVE 31
 $P.I. = 450+44.94$
 $D = 19^{\circ}18'00'' (LT)$
 $Dc = 05^{\circ}00'00''$
 $R = 1145.92'$
 $T = 194.85'$
 $L = 386.00'$
 $E = 16.45'$
 $Ch = 384.18'$
 $C.B. = N 42^{\circ}27'17'' E$

STRUCTURE KEY

- ◻ RESIDENTIAL
- ◼ COMMERCIAL
- ▨ OUT-BUILDING

NOTES
ALL EXISTING AND PROPOSED RIGHT OF WAY SHALL BE REFERENCED FROM THE CENTERLINE OF RIGHT OF WAY AND CONSTRUCTION.

REV. BY	DATE	DESCRIPTION

DATE COMPLETED JUNE 11, 2012

MONUMENT LEGEND

- ☐ EXISTING R/W MONUMENT BOX
- ▣ PROPOSED R/W MONUMENT BOX
- ⊙ EXISTING CONCRETE MONUMENT
- PROPOSED MAGNETIZED SPIKE
- ⊗ RAILROAD SPIKE FOUND
- ✱ RAILROAD SPIKE SET
- I.P.F. IRON PIN FOUND
- ⊙ I.P.F. IRON PIN FOUND W/ ID CAP
- I.P.S. IRON PIN SET W/ ID CAP
- ⊙ I.P.F. IRON PIPE FOUND
- ⊙ I.P.S. IRON PIPE SET
- ⊙ P.K.F. P.K. NAIL FOUND
- ⊙ P.K.S. P.K. NAIL SET

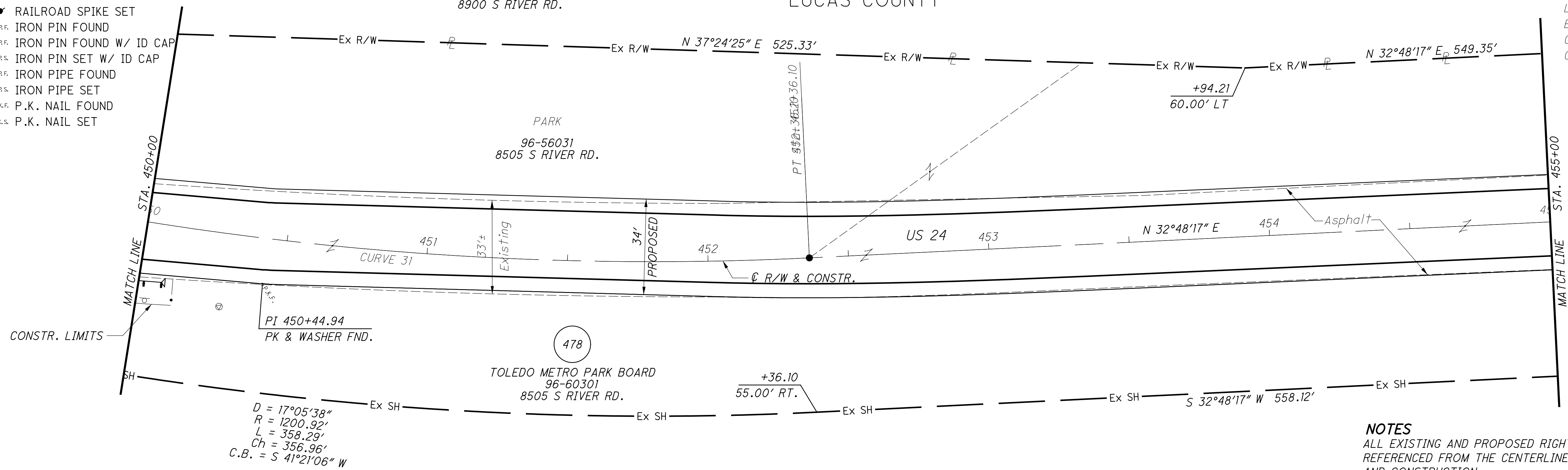

COMMERCIAL

477

BROWNING MASONIC COMMUNITY, INC.
AN OHIO NOT-FOR-PROFIT CORPORATION
96-56021
8900 S RIVER RD.

T-6-N, R-10-E
SECTION 18
CITY OF WATERVILLE
LUCAS COUNTY

P.I. = 450+44.94
D = 19°18'00" (LT)
Dc = 05°00'00"
R = 1145.92'
T = 194.85'
L = 386.00'
E = 16.45'
Ch = 384.18'
C.B. = N 42°27'17" E



NOTES
ALL EXISTING AND PROPOSED RIGHT OF WAY SHALL BE REFERENCED FROM THE CENTERLINE OF RIGHT OF WAY AND CONSTRUCTION.

STRUCTURE KEY

- ☐ RESIDENTIAL
- ▣ COMMERCIAL
- ▨ OUT-BUILDING

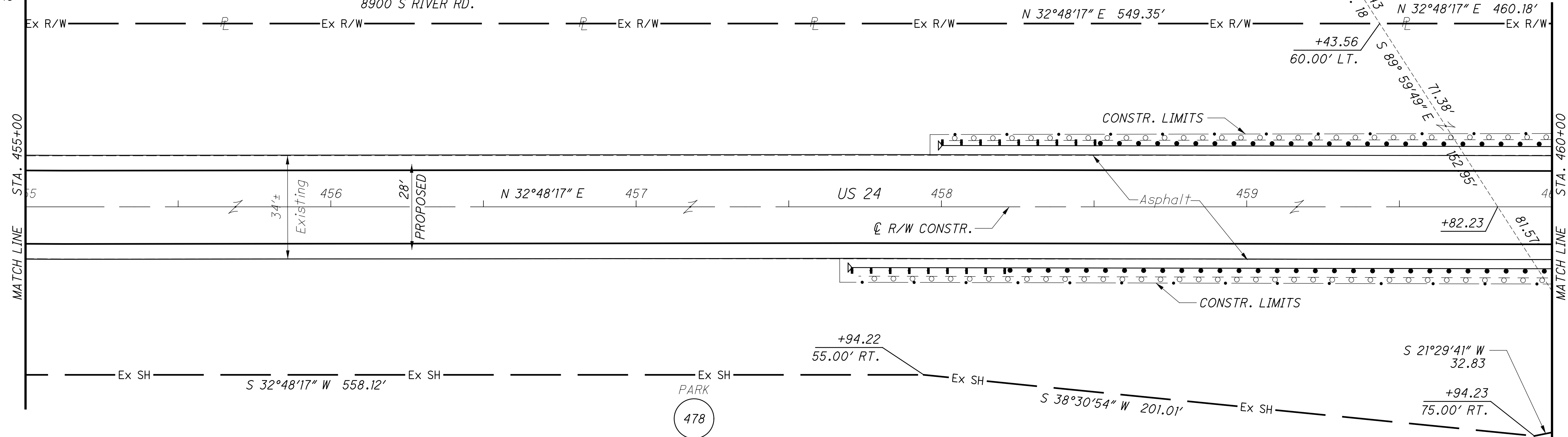
COMMERCIAL

477

BROWNING MASONIC COMMUNITY, INC.
AN OHIO NOT-FOR-PROFIT CORPORATION
96-56021
8900 S RIVER RD.

T-6-N, R-10-E
SECTION 18
CITY OF WATERVILLE
LUCAS COUNTY

T-1-USR
RIVER TRACT 43
CITY OF WATERVILLE
LUCAS COUNTY



NOTES
SECTION LINE DATA IS BASED ON RECORD INFORMATION. NO FIELD LOCATIONS OF SECTION CORNERS WERE COLLECTED. ALL DATA IS MEANT FOR ORIENTATION PURPOSES ONLY.

REV. BY	DATE	DESCRIPTION

PID NO.
83984

R/W DESIGNER
SEA
R/W REVIEWER
KED

RIGHT OF WAY PLAN
STA. 450+00 TO STA. 460+00

HEN-424-12.30
LUC-24-0.00

104/128

205
230

M:\10060 (ODOT D2 GES)\Task 2a - HEN LUC 424 24 PID 83984\dgn\Right of Way\Plan Sheets\83984rd46.dgn 8/14/2012 4:30:21 PM tit

M:\10060 (ODOT D2 GES)\Task 2a - HEN LUC 424 24 PID 83984.dgn\Right of Way\Plan Sheets\83984rd47.dgn 8/14/2012 4:30:55 PM tit

MONUMENT LEGEND

- EXISTING R/W MONUMENT BOX
- PROPOSED R/W MONUMENT BOX
- EXISTING CONCRETE MONUMENT
- PROPOSED MAGNETIZED SPIKE
- RAILROAD SPIKE FOUND
- RAILROAD SPIKE SET
- IRON PIN FOUND
- IRON PIN FOUND W/ ID CAP
- IRON PIN SET W/ ID CAP
- IRON PIPE FOUND
- IRON PIPE SET
- P.K. NAIL FOUND
- P.K. NAIL SET

CURVE 32
 P.I. = 468+73.68
 D = 14°01'40" (RT)
 Dc = 01°30'00"
 R = 3819.72'
 T = 469.94'
 L = 935.18'
 E = 28.80'
 Ch = 932.85'
 C.B. = N 39°49'07" E

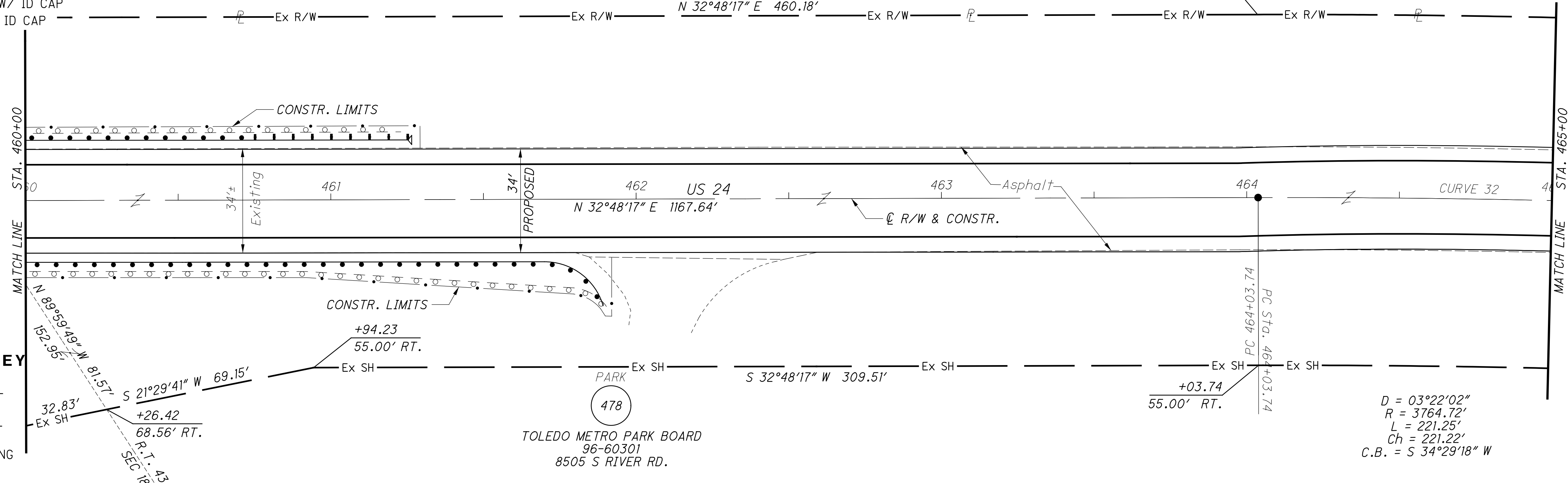
STRUCTURE KEY

- RESIDENTIAL
- COMMERCIAL
- OUT-BUILDING

COMMERCIAL
 477
 BROWNING MASONIC COMMUNITY, INC.
 AN OHIO NOT-FOR-PROFIT CORPORATION
 96-56021
 8900 S RIVER RD.

T-1-USR
 RIVER TRACT 43
 CITY OF WATERVILLE
 LUCAS COUNTY

D = 05°41'00"
 R = 3879.72'
 L = 384.84'
 Ch = 384.68'
 C.B. = N 35°38'47" E



COMMERCIAL
 477

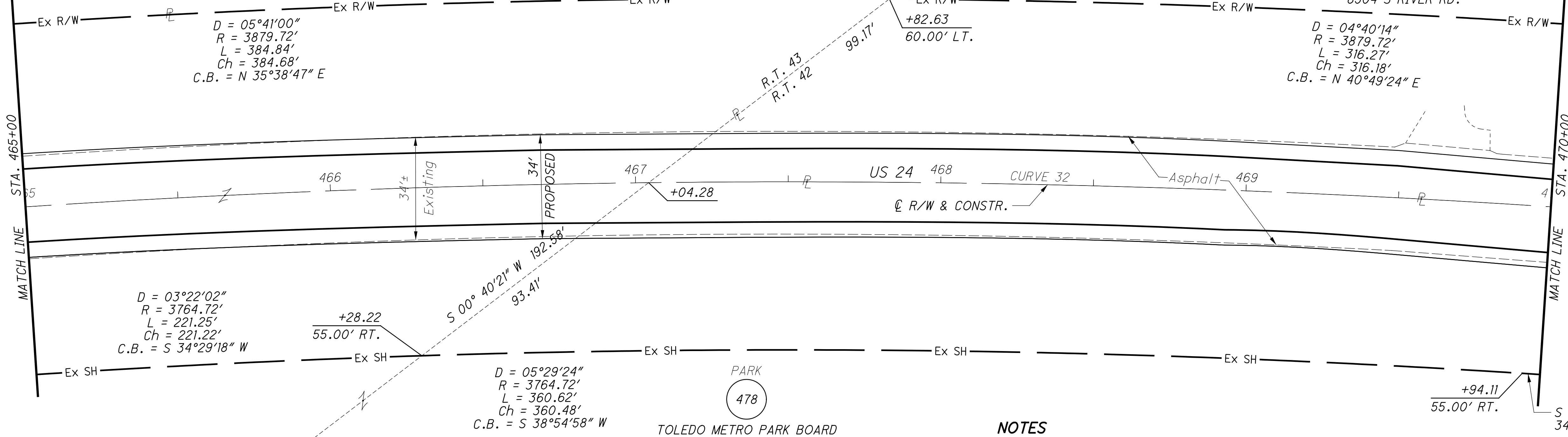
BROWNING MASONIC COMMUNITY, INC.
 AN OHIO NOT-FOR-PROFIT CORPORATION
 96-56021
 8900 S RIVER RD.

T-1-USR
 RIVER TRACT 43
 CITY OF WATERVILLE
 LUCAS COUNTY

T-1-USR
 RIVER TRACT 42
 CITY OF WATERVILLE
 LUCAS COUNTY

RESIDENTIAL
 479

VALERIE BAIRD &
 VIRGIL R. BAIRD
 96-60312
 8504 S RIVER RD.

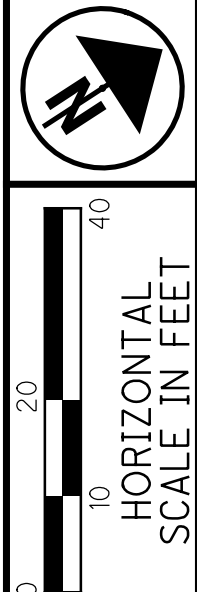


NOTES
 ALL EXISTING AND PROPOSED RIGHT OF WAY SHALL BE REFERENCED FROM THE CENTERLINE OF RIGHT OF WAY AND CONSTRUCTION.

NOTES
 SECTION LINE DATA IS BASED ON RECORD INFORMATION. NO FIELD LOCATIONS OF SECTION CORNERS WERE COLLECTED. ALL DATA IS MEANT FOR ORIENTATION PURPOSES ONLY.

REV. BY	DATE	DESCRIPTION

DATE COMPLETED JUNE 11, 2012



PID NO.
83984

R/W DESIGNER
 SEA
 R/W REVIEWER
 KED

RIGHT OF WAY PLAN
 STA. 460+00 TO STA. 470+00

HEN-424-12.30
 LUC-24-0.00

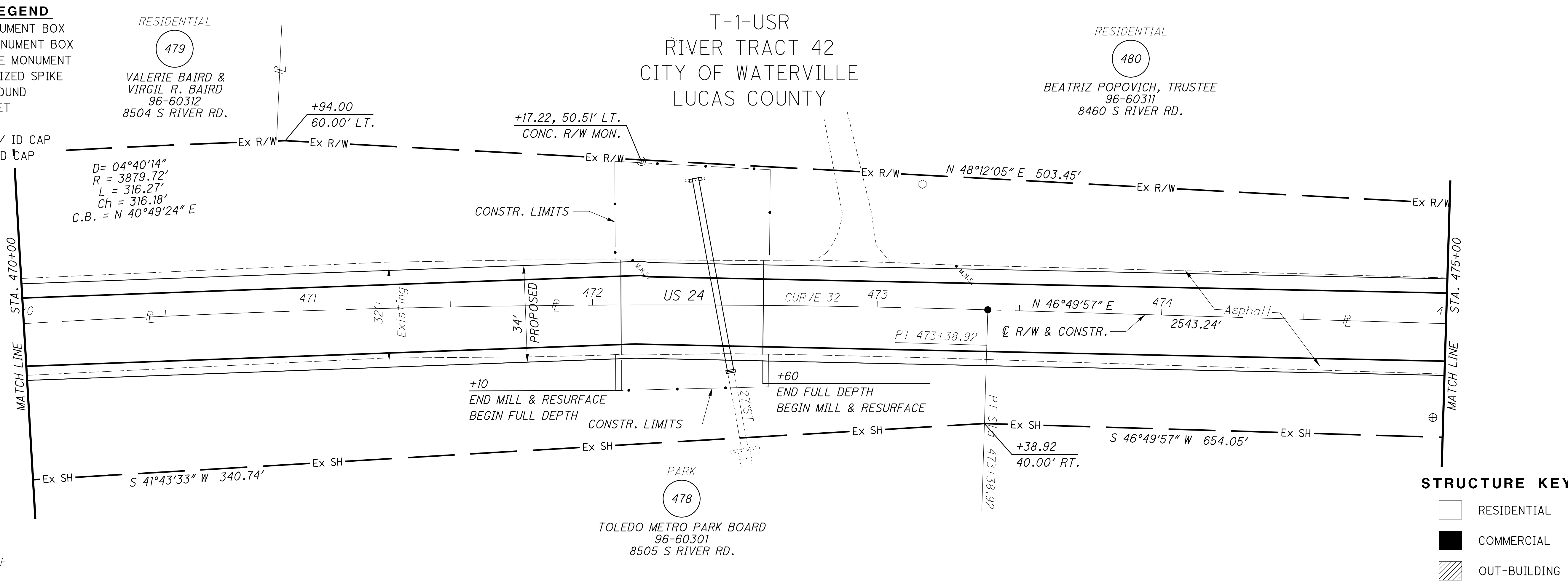
105/128

206
 230

M:\10060 (ODOT D2 GES)\Task 2a - HEN LUC 424 24 PID 83984\dgn\Right of Way\Plan Sheets\83984rd48.dgn 8/14/2012 4:32:08 PM tit

MONUMENT LEGEND

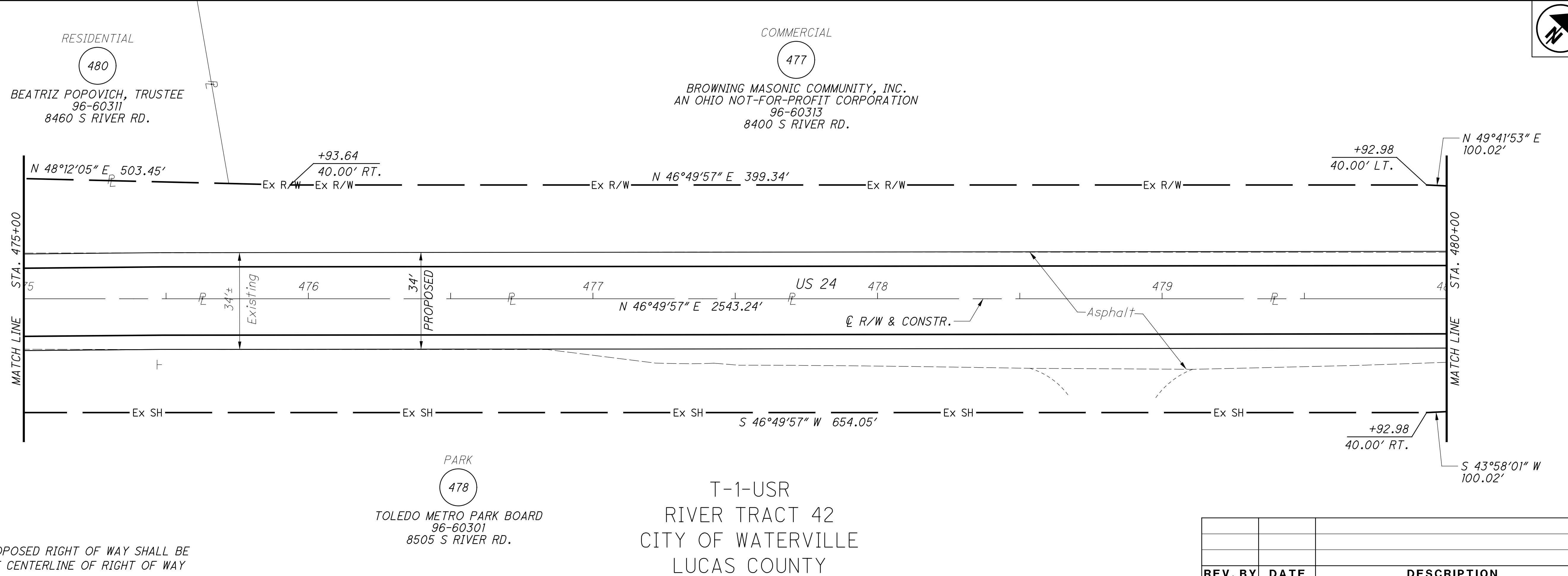
- EXISTING R/W MONUMENT BOX
- PROPOSED R/W MONUMENT BOX
- EXISTING CONCRETE MONUMENT
- PROPOSED MAGNETIZED SPIKE
- RAILROAD SPIKE FOUND
- RAILROAD SPIKE SET
- IRON PIN FOUND
- IRON PIN FOUND W/ ID CAP
- IRON PIN SET W/ ID CAP
- IRON PIPE FOUND
- IRON PIPE SET
- P.K. NAIL FOUND
- P.K. NAIL SET



CURVE 32
 P.I. = 468+73.68
 D = 14°01'40" (RT)
 Dc = 01°30'00"
 R = 3819.72'
 T = 469.94'
 L = 935.18'
 E = 28.80'
 Ch = 932.85'
 C.B. = N 39°49'07" E

STRUCTURE KEY

- RESIDENTIAL
- COMMERCIAL
- OUT-BUILDING



NOTES
 ALL EXISTING AND PROPOSED RIGHT OF WAY SHALL BE REFERENCED FROM THE CENTERLINE OF RIGHT OF WAY AND CONSTRUCTION.

T-1-USR
 RIVER TRACT 42
 CITY OF WATERVILLE
 LUCAS COUNTY

REV. BY	DATE	DESCRIPTION

RIGHT OF WAY PLAN
 STA. 470+00 TO STA. 480+00

HEN-424-12.30
 LUC-24-0.00

PID NO. 83984

R/W DESIGNER SEA R/W REVIEWER KED

106/128

207
230

M:\10060 (ODOT D2 GES)\Task 2a - HEN LUC 424 24 PID 83984\dgn\Right of Way\Plan Sheets\83984rd49.dgn 8/14/2012 4:32:45 PM tit

MONUMENT LEGEND

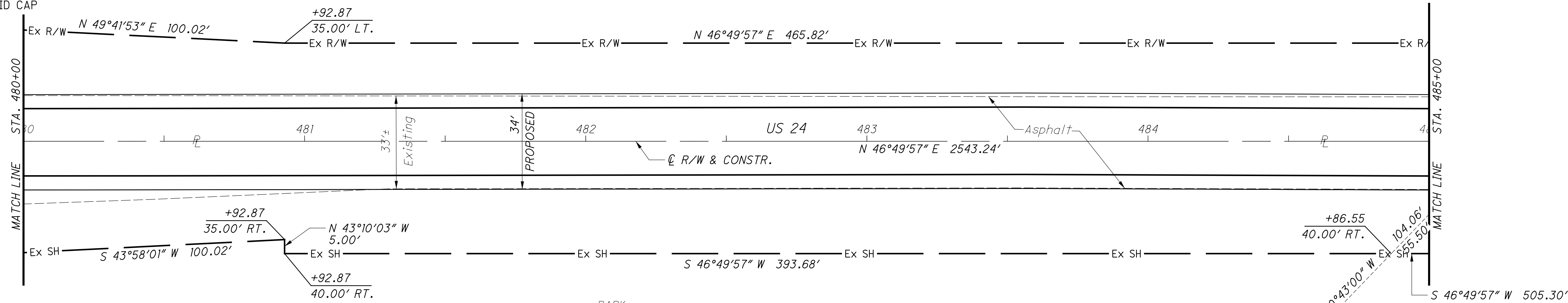
- ☐ EXISTING R/W MONUMENT BOX
- ▣ PROPOSED R/W MONUMENT BOX
- ⊙ EXISTING CONCRETE MONUMENT
- PROPOSED MAGNETIZED SPIKE
- ✕ RAILROAD SPIKE FOUND
- ✕ RAILROAD SPIKE SET
- I.R.F. IRON PIN FOUND
- ⊙ I.R.F. IRON PIN FOUND W/ ID CAP
- I.R.S. IRON PIN SET W/ ID CAP
- ⊙ I.R.P. IRON PIPE FOUND
- I.R.S. IRON PIPE SET
- P.K.F. P.K. NAIL FOUND
- P.K.S. P.K. NAIL SET

T-1-USR
RIVER TRACT 42
CIT OF WATERVILLE
LUCAS COUNTY

COMMERCIAL

477

BROWNING MASONIC COMMUNITY, INC.
AN OHIO NOT-FOR-PROFIT CORPORATION
96-60313
8400 S RIVER RD.



STRUCTURE KEY

- RESIDENTIAL
- COMMERCIAL
- ▨ OUT-BUILDING

PARK
478

TOLEDO METRO PARK BOARD
96-60301
8505 S RIVER RD.

TOLEDO METRO PARK BOARD
96-60134
8261 S RIVER RD.

478

T-1-USR
RIVER TRACT 41
WATERVILLE TWP.
LUCAS COUNTY

T-1-USR
RIVER TRACT 42
WATERVILLE TWP.
LUCAS COUNTY

COMMERCIAL

477

BROWNING MASONIC COMMUNITY, INC.
AN OHIO NOT-FOR-PROFIT CORPORATION
96-60313
8400 S RIVER RD.

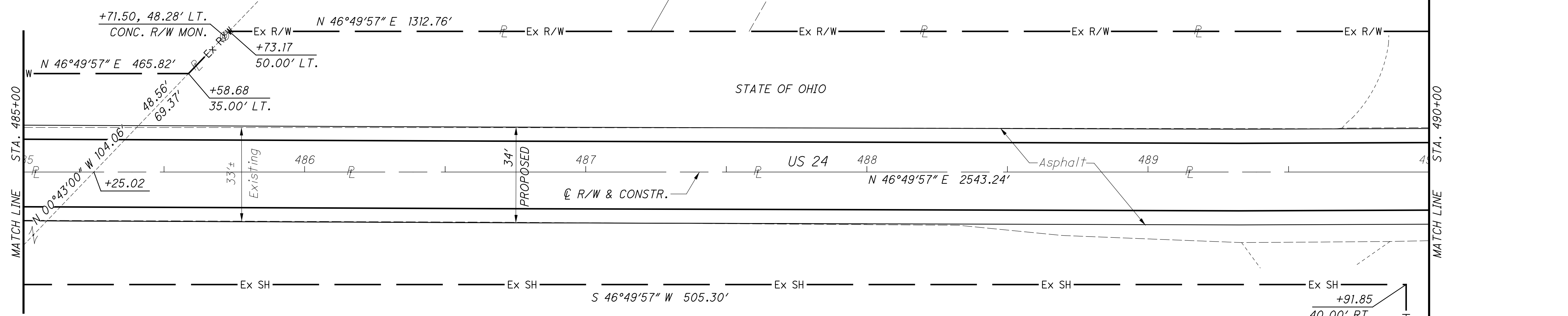
RESIDENTIAL

481

BRONZE GROUP, LLC.
96-60164
8308 N RIVER RD.

NOTES

SECTION LINE DATA IS BASED ON RECORD INFORMATION. NO FIELD LOCATIONS OF SECTION CORNERS WERE COLLECTED. ALL DATA IS MEANT FOR ORIENTATION PURPOSES ONLY.



PARK
478

TOLEDO METRO PARK BOARD
96-60134
8261 S RIVER RD.

T-1-USR
RIVER TRACT 41
CIT OF WATERVILLE
LUCAS COUNTY

NOTES

ALL EXISTING AND PROPOSED RIGHT OF WAY SHALL BE REFERENCED FROM THE CENTERLINE OF RIGHT OF WAY AND CONSTRUCTION.

REV. BY	DATE	DESCRIPTION
	JUNE 11, 2012	

PID NO. 83984
 R/W DESIGNER SEA R/W REVIEWER KED
 RIGHT OF WAY PLAN
 STA. 480+00 TO STA. 490+00
 HEN-424-12.30
 LUC-24-0.00
 107/128
 208
 230

M:\10060 (ODOT D2 GES)\Task 2a - HEN LUC 424 24 PID 83984\dgn\Right of Way\Plan Sheets\83984.rds0.dgn 8/14/2012 4:33:27 PM tit

MONUMENT LEGEND

- ▣ EXISTING R/W MONUMENT BOX
- ▣ PROPOSED R/W MONUMENT BOX
- ⊙ EXISTING CONCRETE MONUMENT
- PROPOSED MAGNETIZED SPIKE
- ⚡ RAILROAD SPIKE FOUND
- ⚡ RAILROAD SPIKE SET
- I.P.F. IRON PIN FOUND
- ⊙ I.P.F. IRON PIN FOUND W/ ID CAP
- I.P.S. IRON PIN SET W/ ID CAP
- ⊙ I.P.F. IRON PIPE FOUND
- ⊙ I.P.S. IRON PIPE SET
- ⚡ R.K.F. P.K. NAIL FOUND
- ⚡ R.K.S. P.K. NAIL SET

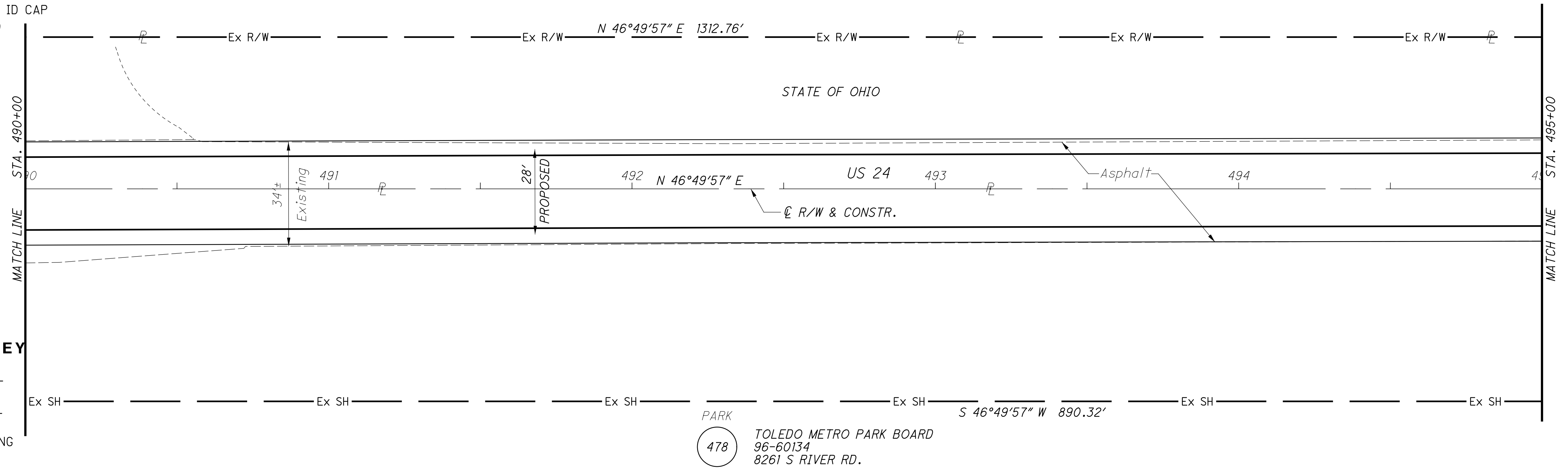
STRUCTURE KEY

- RESIDENTIAL
- COMMERCIAL
- ▨ OUT-BUILDING

T-1-USR
RIVER TRACT 41
CITY OF WATERVILLE
LUCAS COUNTY

RESIDENTIAL
481
BRONZE GROUP, LLC.
96-60164
8330 N RIVER RD.

PARK
478
TOLEDO METRO PARK BOARD
96-60134
8261 S RIVER RD.



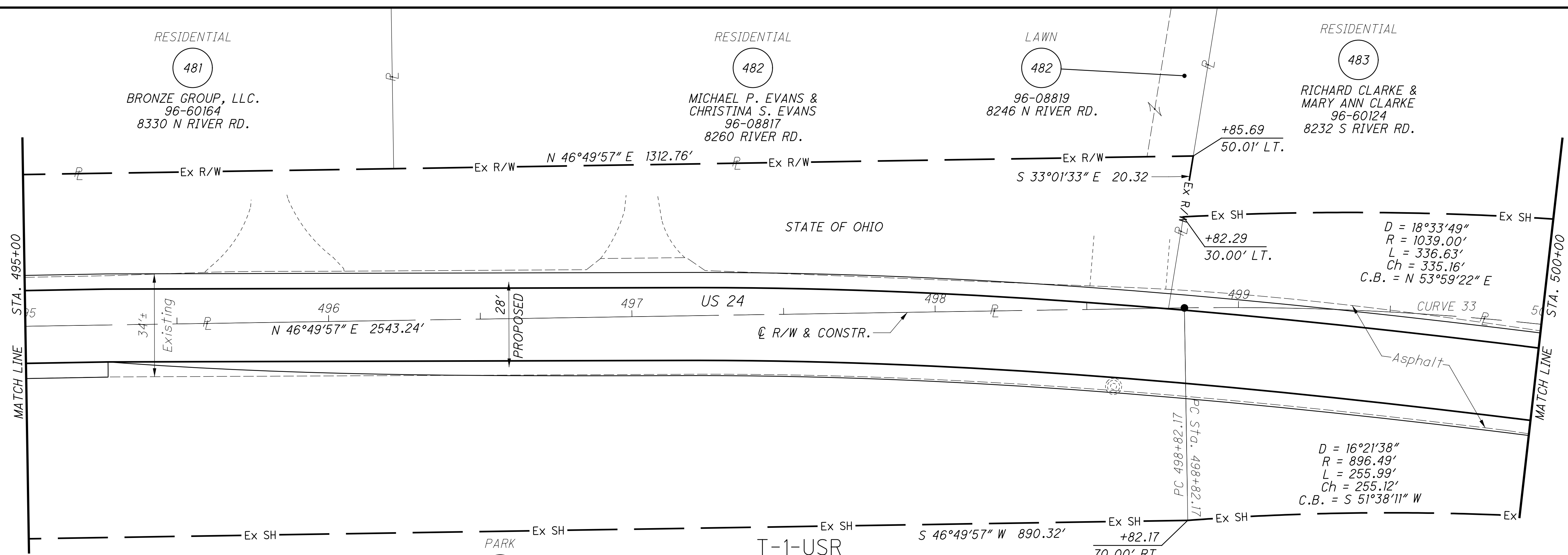
CURVE 33
P.I. = 500+82.26
D = 23°40'06" (RT)
Dc = 06°00'00"
R = 954.93'
T = 200.09'
L = 394.47'
E = 20.74'
Ch = 391.67'
C.B. = N 58°40'00" E

RESIDENTIAL
481
BRONZE GROUP, LLC.
96-60164
8330 N RIVER RD.

RESIDENTIAL
482
MICHAEL P. EVANS &
CHRISTINA S. EVANS
96-08817
8260 RIVER RD.

LAWN
482
96-08819
8246 N RIVER RD.

RESIDENTIAL
483
RICHARD CLARKE &
MARY ANN CLARKE
96-60124
8232 S RIVER RD.



PARK
478
TOLEDO METRO PARK BOARD
96-60134
8261 S RIVER RD.


T-1-USR
RIVER TRACT 41
CITY OF WATERVILLE
LUCAS COUNTY

NOTES

ALL EXISTING AND PROPOSED RIGHT OF WAY SHALL BE REFERENCED FROM THE CENTERLINE OF RIGHT OF WAY AND CONSTRUCTION.

REV. BY	DATE	DESCRIPTION

DATE COMPLETED JUNE 11, 2012



HORIZONTAL SCALE IN FEET

PID NO. **83984**

R/W DESIGNER SEA R/W REVIEWER KED

RIGHT OF WAY PLAN

STA. 490+00 TO STA. 500+00

HEN-424-12.30
LUC-24-0.00

108/128

209
230

M:\10060 (ODOT D2 GES)\Task 2a - HEN LUC 424 PID 83984.dgn\Right of Way\Plan Sheets\83984.rds1.dgn 8/14/2012 4:34:06 PM tit

MONUMENT LEGEND

- EXISTING R/W MONUMENT BOX
- PROPOSED R/W MONUMENT BOX
- EXISTING CONCRETE MONUMENT
- PROPOSED MAGNETIZED SPIKE
- RAILROAD SPIKE FOUND
- RAILROAD SPIKE SET
- IRON PIN FOUND
- IRON PIN FOUND W/ ID CAP
- IRON PIN SET W/ ID CAP
- IRON PIPE FOUND
- IRON PIPE SET
- P.K. NAIL FOUND
- P.K. NAIL SET

RESIDENTIAL
 483
 RICHARD CLARKE &
 MARY ANN CLARKE
 96-60124
 8232 S RIVER RD.

RESIDENTIAL
 484
 SETH O. ROSEBERRY &
 ANGELA A. ROSEBERRY
 96-60151
 8208 S RIVER RD.

T-1-USR
 RIVER TRACT 41
 CITY OF WATERVILLE
 LUCAS COUNTY

RESIDENTIAL
 485
 ROBERT R. KNISELY, JR., et al.
 96-03291
 716 S RIVER RD.

RESIDENTIAL
 486
 JONATHAN ALLEN OTTO
 96-03287
 714 S RIVER RD.

RESIDENTIAL
 487
 HAROLD H. RIDGEWAY &
 BARBARA J. RIDGEWAY
 96-03284
 712 S RIVER RD.

CURVE 33
 P.I. = 500+82.26
 D = 23°40'06" (RT)
 Dc = 06°00'00"
 R = 954.93'
 T = 200.09'
 L = 394.47'
 E = 20.74'
 Ch = 391.67'
 C.B. = N 58°40'00" E

D = 16°21'38"
 R = 896.49'
 L = 255.99'
 Ch = 255.12'
 C.B. = S 51°38'11" W

D = 05°05'22"
 R = 896.49'
 L = 79.63'
 Ch = 79.61'
 C.B. = S 62°21'42" W

D = 05°05'509"
 R = 1039.00'
 L = 92.43'
 Ch = 92.40'
 C.B. = N 65°49'11" E

PARK
 478
 TOLEDO METRO PARK BOARD
 96-03301
 741 S RIVER RD.

T-1-USR
 RIVER TRACT 40
 CITY OF WATERVILLE
 LUCAS COUNTY

CURVE 34
 P.I. = 507+24.90
 D = 04°03'24" (RT)
 Dc = 02°00'00"
 R = 2864.79'
 T = 101.46'
 L = 202.84'
 E = 1.80'
 Ch = 202.80'
 C.B. = N 72°31'45" E

RESIDENTIAL
 487
 HAROLD H. RIDGEWAY &
 BARBARA J. RIDGEWAY
 96-03284
 712 S RIVER RD.

RESIDENTIAL
 488
 MICHAEL J. HORVATH &
 CHERY HORVATH
 96-03277
 708 S RIVER RD.

COMMERCIAL
 489
 FRANCE STONE COMPANY
 96-03217
 706 ANTHONY WAYNE TRAIL

STATE OF OHIO

508+84.47 @ R/W US 24 =
 10+00.00 @ R/W WATERVILLE-MONCLOVA RD.

PK & WASHER FND.
 508+84.82, 0.89' RT. @ R/W US 24 =
 9+99.04 @ R/W WATERVILLE-MONCLOVA RD.

D = 04°03'24"
 R = 2814.79'
 L = 199.30'
 Ch = 199.25'
 C.B. = S 72°31'45" W

T-1-USR
 RIVER TRACT 40
 CITY OF WATERVILLE
 LUCAS COUNTY

NOTES
 ALL EXISTING AND PROPOSED RIGHT OF WAY SHALL BE REFERENCED FROM THE CENTERLINE OF RIGHT OF WAY AND CONSTRUCTION.

REV. BY	DATE	DESCRIPTION

DATE COMPLETED JUNE 11, 2012

RIGHT OF WAY PLAN

STA. 500+00 TO STA. 510+00

HEN-424-12.30
LUC-24-0.00

109/128

(210)
(230)

PID NO. **83984**

R/W DESIGNER SEA R/W REVIEWER KED

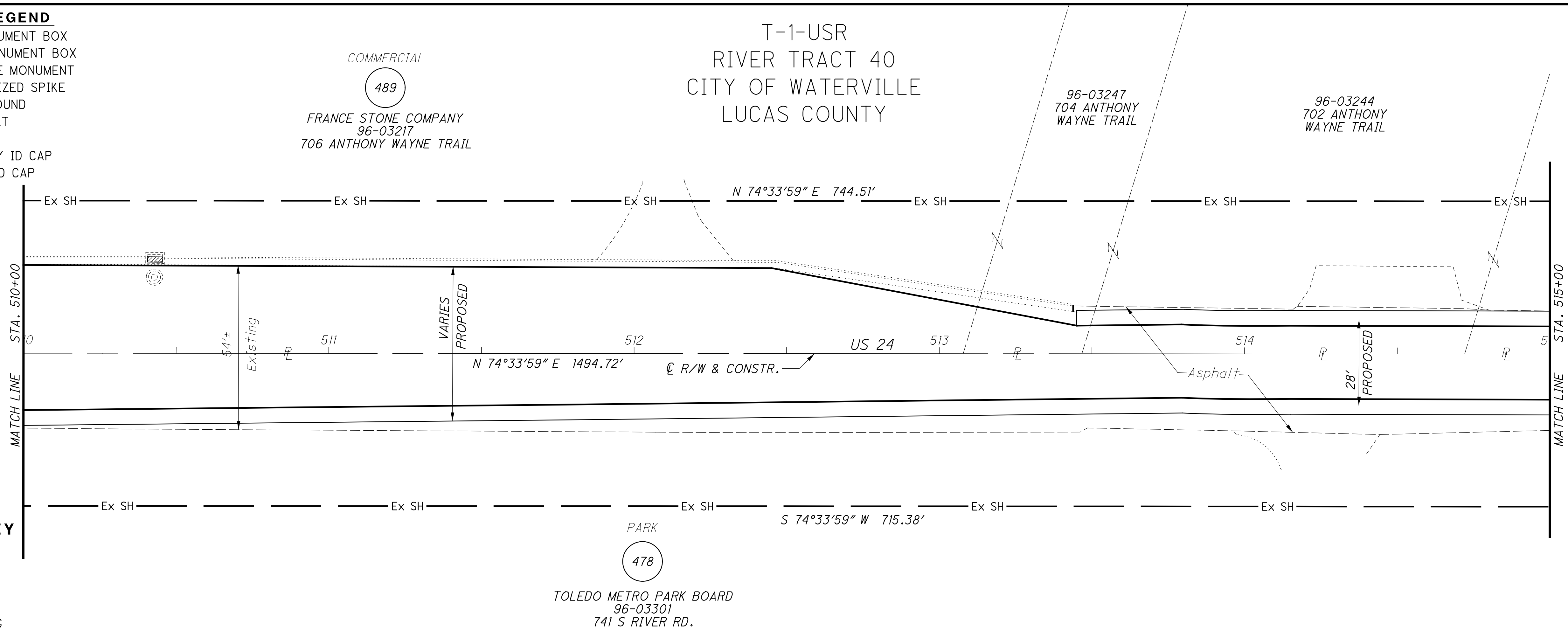
M:\10060 (ODOT D2 GES)\Task 2a - HEN LUC 424 24 PID 83984.dgn\Right of Way\Plan Sheets\83984rd52.dgn 8/14/2012 4:34:39 PM tit

MONUMENT LEGEND

- ☐ EXISTING R/W MONUMENT BOX
- ▣ PROPOSED R/W MONUMENT BOX
- ⊙ EXISTING CONCRETE MONUMENT
- PROPOSED MAGNETIZED SPIKE
- ✂ RAILROAD SPIKE FOUND
- ✂ RAILROAD SPIKE SET
- I.P.F. IRON PIN FOUND
- ⊙ I.P.F. IRON PIN FOUND W/ ID CAP
- I.P.S. IRON PIN SET W/ ID CAP
- ⊙ I.P.S. IRON PIPE FOUND
- I.P.S. IRON PIPE SET
- P.K.F. P.K. NAIL FOUND
- P.K.S. P.K. NAIL SET

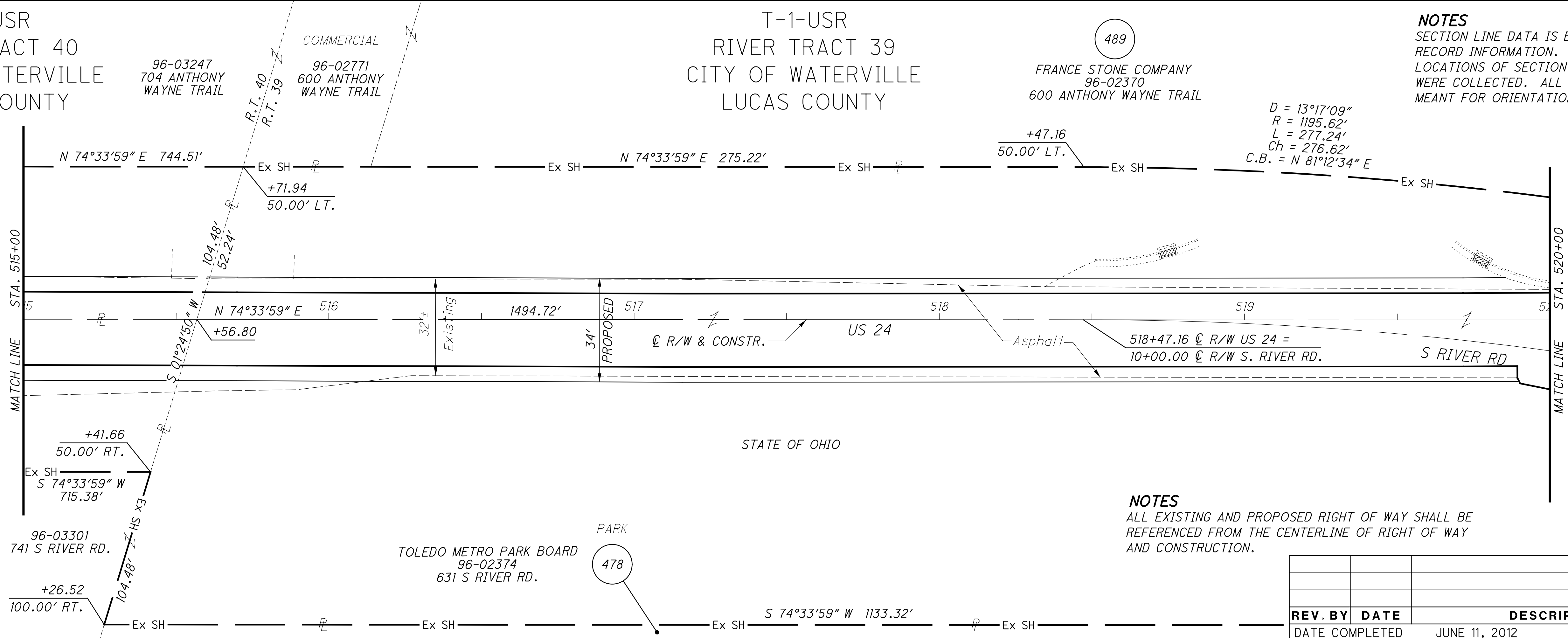
STRUCTURE KEY

- RESIDENTIAL
- COMMERCIAL
- ▨ OUT-BUILDING



T-1-USR
RIVER TRACT 40
CITY OF WATERVILLE
LUCAS COUNTY

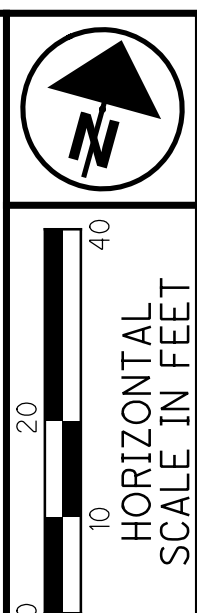
T-1-USR
RIVER TRACT 39
CITY OF WATERVILLE
LUCAS COUNTY



NOTES
SECTION LINE DATA IS BASED ON RECORD INFORMATION. NO FIELD LOCATIONS OF SECTION CORNERS WERE COLLECTED. ALL DATA IS MEANT FOR ORIENTATION PURPOSES ONLY.

NOTES
ALL EXISTING AND PROPOSED RIGHT OF WAY SHALL BE REFERENCED FROM THE CENTERLINE OF RIGHT OF WAY AND CONSTRUCTION.

REV. BY	DATE	DESCRIPTION



PID NO.
83984

R/W DESIGNER
SEA
R/W REVIEWER
KED

RIGHT OF WAY PLAN
STA. 510+00 TO STA. 520+00

HEN-424-12.30
LUC-24-0.00

110/128

211
230

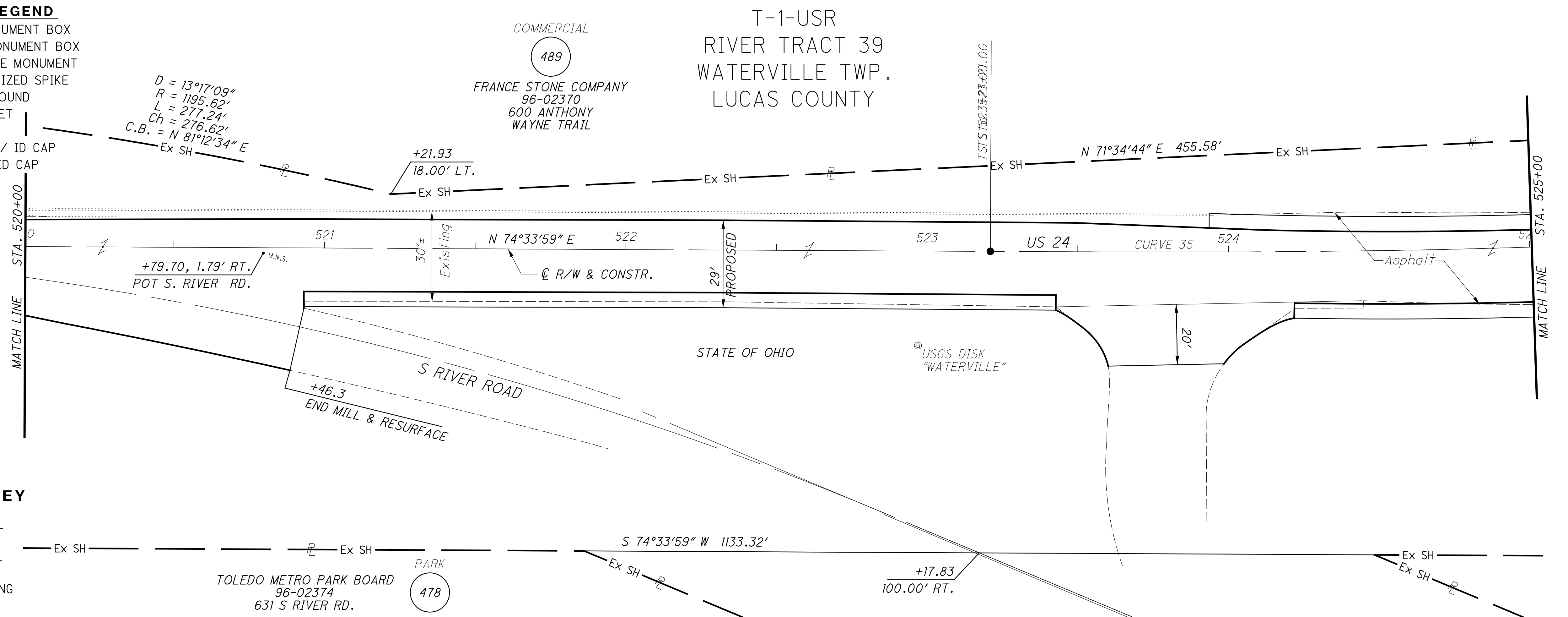
M:\10060 (ODOT D2 GES)\Task 2a - HEN LUC 424 24 PID 83984.dgn\Right of Way\Plan Sheets\83984.rds3.dgn 8/14/2012 4:35:12 PM tit

MONUMENT LEGEND

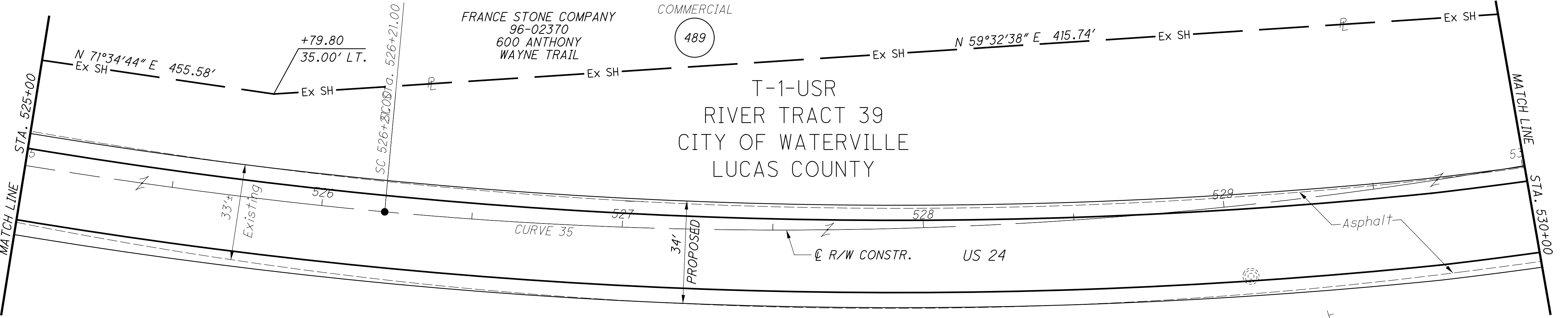
- ☐ EXISTING R/W MONUMENT BOX
- ▣ PROPOSED R/W MONUMENT BOX
- ⊙ EXISTING CONCRETE MONUMENT
- PROPOSED MAGNETIZED SPIKE
- ⚡ RAILROAD SPIKE FOUND
- ✱ RAILROAD SPIKE SET
- I.P.F. IRON PIN FOUND
- ⊖ I.P.F. IRON PIN FOUND W/ ID CAP
- I.P.S. IRON PIN SET W/ ID CAP
- ⊙ I.P.F. IRON PIPE FOUND
- ⊖ I.P.F. IRON PIPE SET
- ⊙ P.K.F. P.K. NAIL FOUND
- ⊖ P.K.S. P.K. NAIL SET

STRUCTURE KEY

- RESIDENTIAL
- COMMERCIAL
- ▨ OUT-BUILDING




CURVE 35
 P.I. = Sta. 529+58.19
 D = 26°29'35" (LT)
 Dc = 04°00'00"
 R = 1432.39'
 Ls = 300.00'
 θs = 06°00'00"
 LT = 200.12'
 ST = 100.10'
 Lc = 662.33'
 Ts = 650.98'
 Es = 87.57'



NOTES
 ALL EXISTING AND PROPOSED RIGHT OF WAY SHALL BE REFERENCED FROM THE CENTERLINE OF RIGHT OF WAY AND CONSTRUCTION.

REV. BY	DATE	DESCRIPTION

DATE COMPLETED: JUNE 11, 2012



HORIZONTAL SCALE IN FEET

PID NO. **83984**

R/W DESIGNER: SEA
R/W REVIEWER: KED

RIGHT OF WAY PLAN

STA. 520+00 TO STA. 530+00

HEN-424-12.30
LUC-24-0.00

111 / 128

212
230

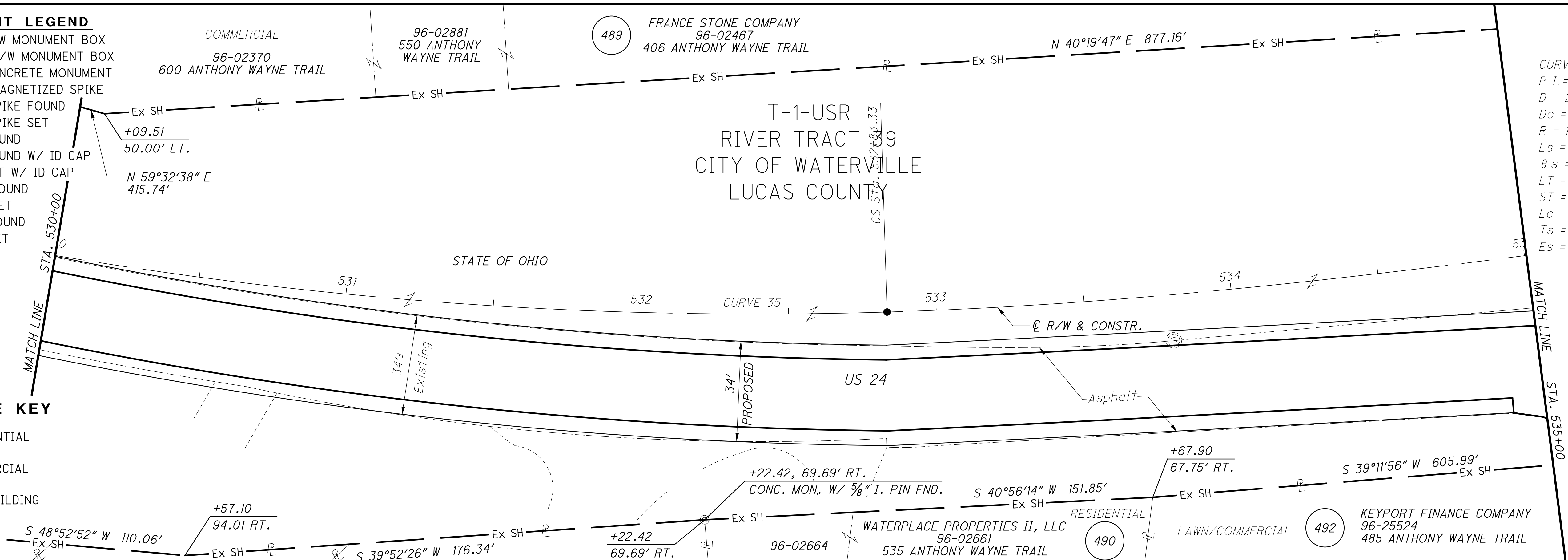
M:\10060 (ODOT D2 GES)\Task 2a - HEN LUC 424 24 PID 83984\dgn\Right of Way\Plan Sheets\83984rd54.dgn 8/14/2012 4:35:45 PM tit

MONUMENT LEGEND

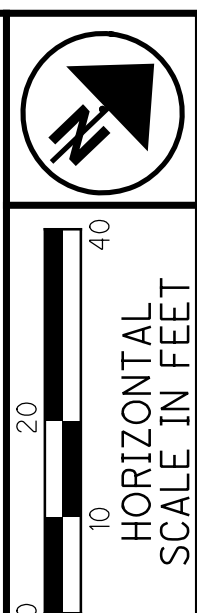
- ☐ EXISTING R/W MONUMENT BOX
- ▣ PROPOSED R/W MONUMENT BOX
- ⊙ EXISTING CONCRETE MONUMENT
- PROPOSED MAGNETIZED SPIKE
- ⚡ RAILROAD SPIKE FOUND
- ⚡ RAILROAD SPIKE SET
- I.P.F. IRON PIN FOUND
- ⊙ I.P.F. IRON PIN FOUND W/ ID CAP
- I.P.S. IRON PIN SET W/ ID CAP
- ⊙ I.P. IRON PIPE FOUND
- ⊙ I.P.S. IRON PIPE SET
- ⊙ P.K.F. P.K. NAIL FOUND
- P.K.S. P.K. NAIL SET

STRUCTURE KEY

- RESIDENTIAL
- COMMERCIAL
- ▨ OUT-BUILDING



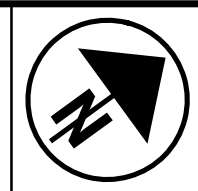
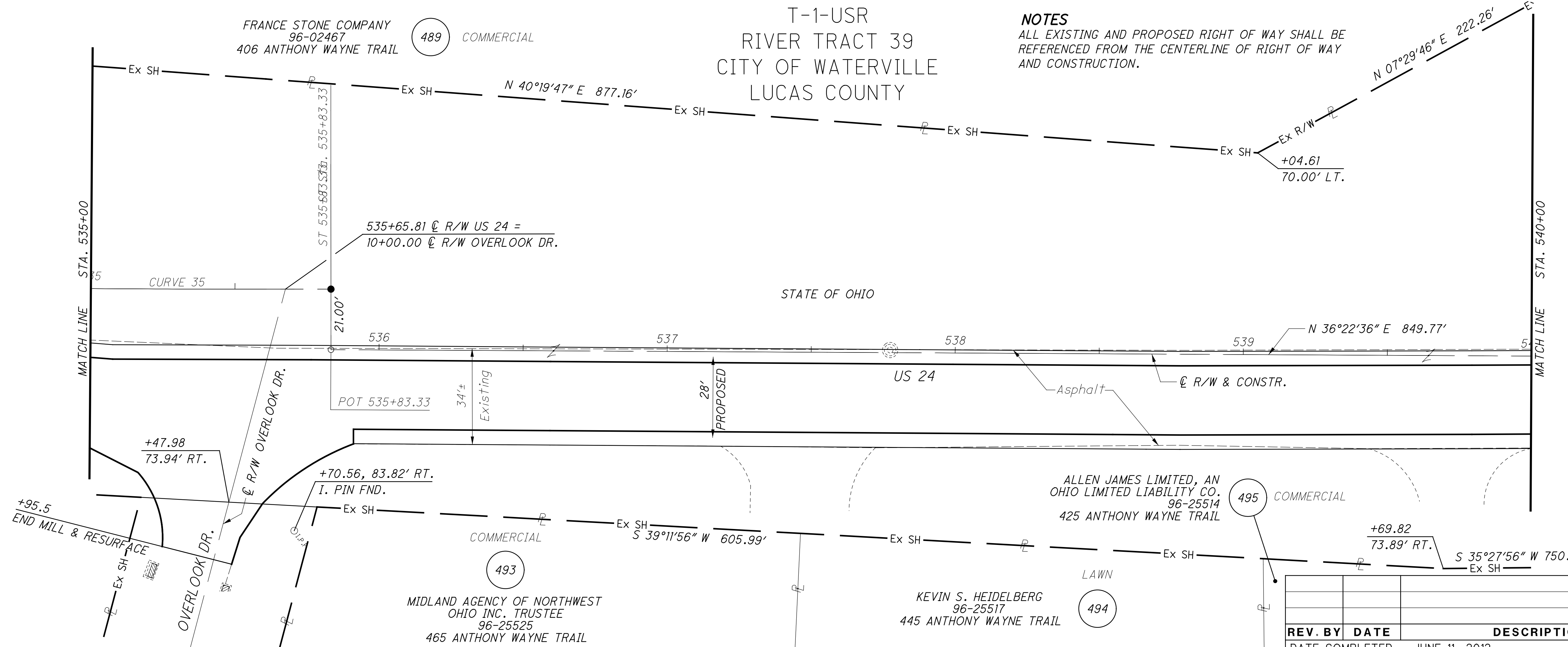
CURVE 35
 P.I. = Sta. 529+58.19
 D = 26°29'35" (LT)
 Dc = 04°00'00"
 R = 1432.39'
 Ls = 300.00'
 θs = 06°00'00"
 LT = 200.12'
 ST = 100.10'
 Lc = 662.33'
 Ts = 650.98'
 Es = 87.57'



PID NO. **83984**
 R/W DESIGNER SEA
 R/W REVIEWER KED

T-1-USR RIVER TRACT 39 CITY OF WATERVILLE LUCAS COUNTY

NOTES
 ALL EXISTING AND PROPOSED RIGHT OF WAY SHALL BE REFERENCED FROM THE CENTERLINE OF RIGHT OF WAY AND CONSTRUCTION.



RIGHT OF WAY PLAN
 STA. 530+00 TO STA. 540+00

HEN-424-12.30
 LUC-24-0.00

REV. BY	DATE	DESCRIPTION

DATE COMPLETED JUNE 11, 2012

112 / 128
 213
 230

MONUMENT LEGEND

- ☐ EXISTING R/W MONUMENT BOX
- ▣ PROPOSED R/W MONUMENT BOX
- ⊙ EXISTING CONCRETE MONUMENT
- PROPOSED MAGNETIZED SPIKE
- ⚡ RAILROAD SPIKE FOUND
- ⚡ RAILROAD SPIKE SET
- I.P.F. IRON PIN FOUND
- ⊙ I.P.F. IRON PIN FOUND W/ ID CAP
- I.P.S. IRON PIN SET W/ ID CAP
- ⊙ I.P.S. IRON PIPE FOUND
- ⊙ I.P.S. IRON PIPE SET
- P.K.F. P.K. NAIL FOUND
- P.K.S. P.K. NAIL SET

COMMERCIAL

489

FRANCE STONE COMPANY
96-02467
406 ANTHONY WAYNE TRAIL

T-1-USR
RIVER TRACT 39
CITY OF WATERVILLE
LUCAS COUNTY

CURVE 36
P.I. = 550+00.70
D = 11°18'54" (LT)
Dc = 01°00'00"
R = 5729.58'
T = 567.59'
L = 1131.49'
E = 28.05'
Ch = 1129.66'
C.B. = N 29°53'15" E



PID NO.
83984

R/W DESIGNER
SEA
R/W REVIEWER
KED

RIGHT OF WAY PLAN
STA. 540+00 TO STA. 545+00

HEN-424-12.30
LUC-24-0.00

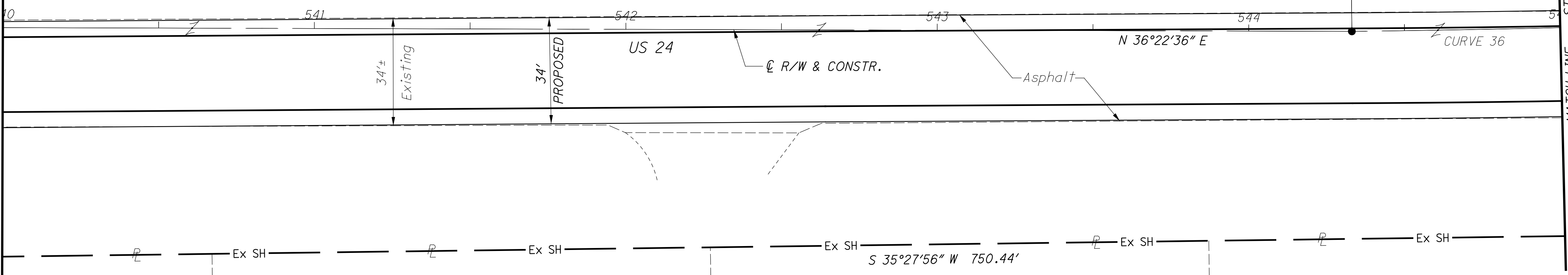
113/128

214
230

M:\10060 (ODOT D2 GES)\Task 2a - HEN LUC 424 24 PID 83984.dgn\Right of Way\Plan Sheets\83984rd5a.dgn 8/14/2012 4:36:21 PM tit

MATCH LINE STA. 540+00

MATCH LINE STA. 545+00



STRUCTURE KEY

- RESIDENTIAL
- COMMERCIAL
- ▨ OUT-BUILDING

NOTES
ALL EXISTING AND PROPOSED RIGHT OF WAY SHALL BE REFERENCED FROM THE CENTERLINE OF RIGHT OF WAY AND CONSTRUCTION.

REV. BY	DATE	DESCRIPTION
DATE COMPLETED		JUNE 11, 2012

T-1-USR
RIVER TRACT 38
CITY OF WATERVILLE
LUCAS COUNTY

COMMERCIAL

489

FRANCE STONE COMPANY
96-02034
400 ANTHONY WAYNE TRAIL

NOTES

SECTION LINE DATA IS BASED ON
RECORD INFORMATION. NO FIELD
LOCATIONS OF SECTION CORNERS
WERE COLLECTED. ALL DATA IS
MEANT FOR ORIENTATION PURPOSES ONLY.



PID NO.
83984

R/W DESIGNER
SEA
R/W REVIEWER
KED

RIGHT OF WAY PLAN
STA. 545+00 TO STA. 550+00

HEN-424-12.30
LUC-24-0.00

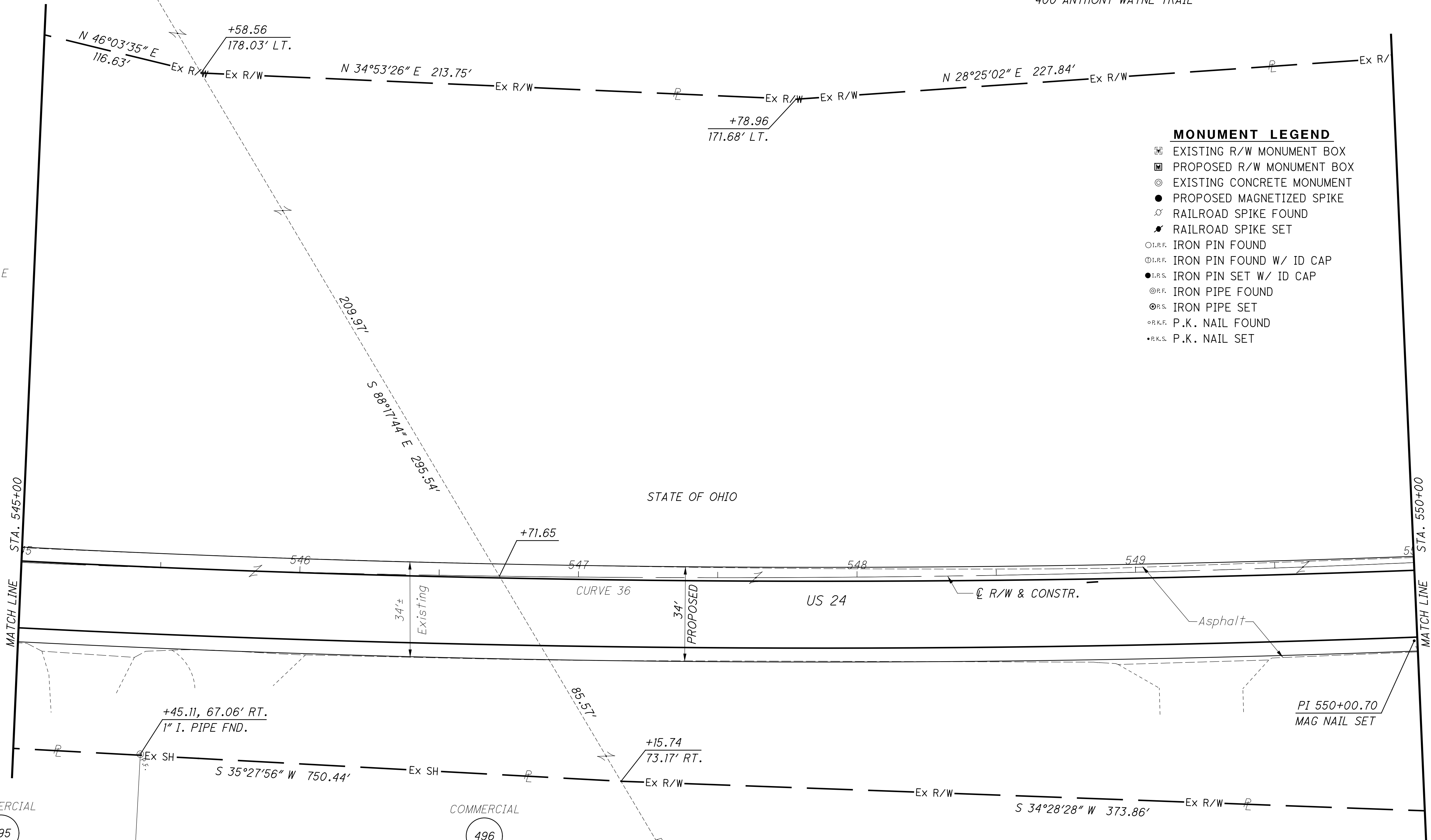
114 / 128

215
230

MONUMENT LEGEND

- ◻ EXISTING R/W MONUMENT BOX
- ◻ PROPOSED R/W MONUMENT BOX
- ⊙ EXISTING CONCRETE MONUMENT
- PROPOSED MAGNETIZED SPIKE
- ⊗ RAILROAD SPIKE FOUND
- ✕ RAILROAD SPIKE SET
- I.P.F. IRON PIN FOUND
- ⊙ I.P.F. IRON PIN FOUND W/ ID CAP
- I.P.S. IRON PIN SET W/ ID CAP
- ⊙ I.P.F. IRON PIPE FOUND
- ⊙ I.P.S. IRON PIPE SET
- P.K.F. P.K. NAIL FOUND
- P.K.S. P.K. NAIL SET

CURVE 36
P.I. = 550+00.70
D = 11°18'54" (LT)
Dc = 01°00'00"
R = 5729.58'
T = 567.59'
L = 1131.49'
E = 28.05'
Ch = 1129.66'
C.B. = N 29°53'15" E



STATE OF OHIO

MATCH LINE STA. 545+00

MATCH LINE STA. 550+00

COMMERCIAL
495
ALLEN JAMES LIMITED, AN
OHIO LIMITED LIABILITY CO.
96-25504
365 ANTHONY WAYNE TRAIL

COMMERCIAL
496
U DO IT CAR WASH, LLC.
96-25501
345 ANTHONY WAYNE TRAIL

COMMERCIAL
497
JAMES R. BERNTHISEL JR.
96-32187
325 ANTHONY WAYNE TRAIL

T-1-USR
RIVER TRACT 39
CITY OF WATERVILLE
LUCAS COUNTY

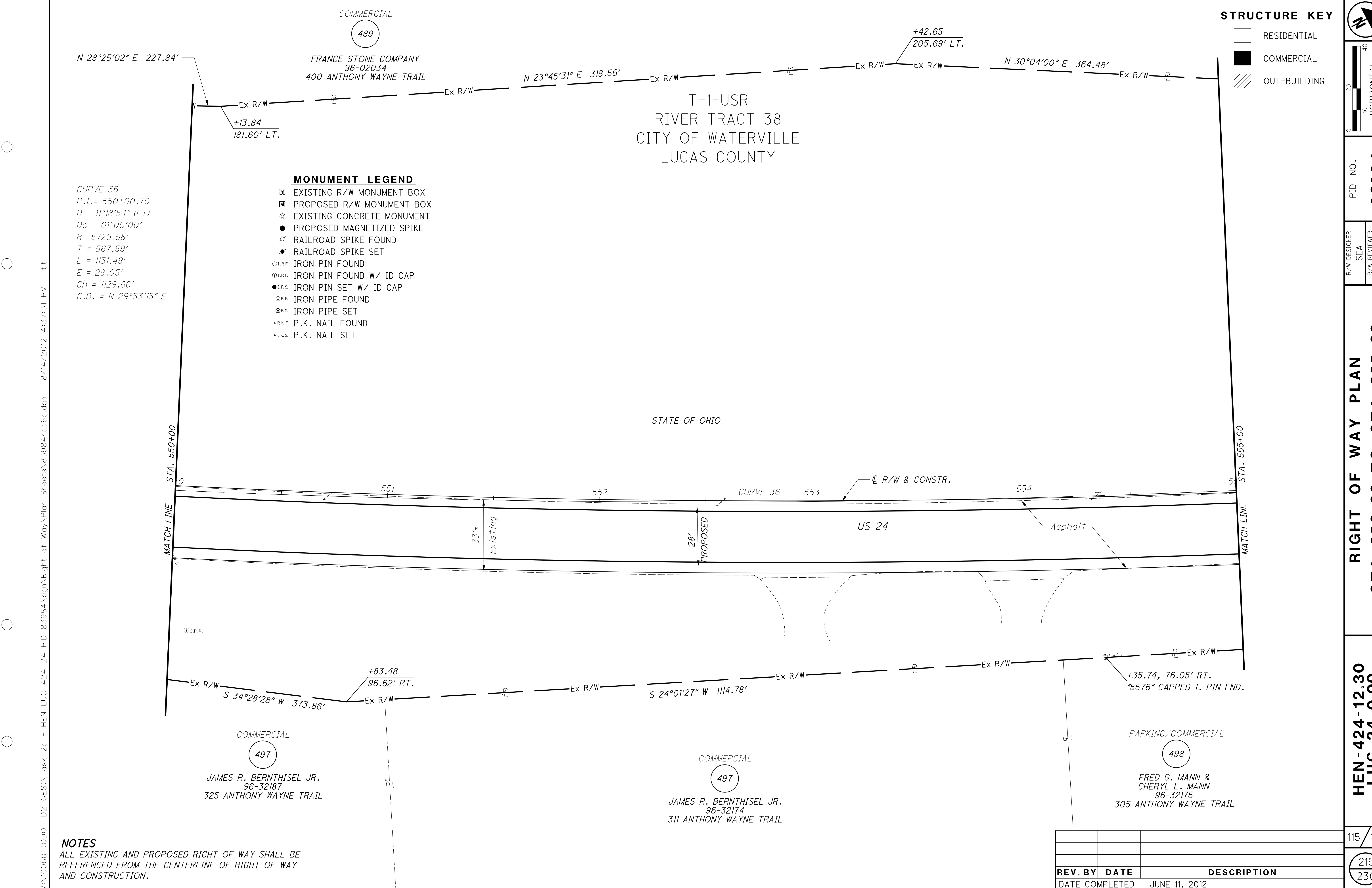
STRUCTURE KEY

- ◻ RESIDENTIAL
- COMMERCIAL
- ▨ OUT-BUILDING

NOTES
ALL EXISTING AND PROPOSED RIGHT OF WAY SHALL BE
REFERENCED FROM THE CENTERLINE OF RIGHT OF WAY
AND CONSTRUCTION.


REV. BY	DATE	DESCRIPTION
DATE COMPLETED		JUNE 11, 2012

M:\10060 (ODOT D2 GES)\Task 2a - HEN LUC 424 24 PID 83984\dgn\Right of Way\Plan Sheets\83984rd55b.dgn 8/14/2012 4:36:57 PM tit



STRUCTURE KEY

- RESIDENTIAL
- COMMERCIAL
- OUT-BUILDING



PID NO. **83984**

R/W DESIGNER SEA R/W REVIEWER KED

RIGHT OF WAY PLAN
STA. 550+00 TO STA. 555+00

HEN-424-12.30
LUC-24-0.00

115/128
216
230

COMMERCIAL
489
FRANCE STONE COMPANY
96-02034
400 ANTHONY WAYNE TRAIL

COMMERCIAL
497
JAMES R. BERNTHISEL JR.
96-32187
325 ANTHONY WAYNE TRAIL

COMMERCIAL
497
JAMES R. BERNTHISEL JR.
96-32174
311 ANTHONY WAYNE TRAIL

PARKING/COMMERCIAL
498
FRED G. MANN &
CHERYL L. MANN
96-32175
305 ANTHONY WAYNE TRAIL

CURVE 36
P.I. = 550+00.70
D = 11°18'54" (LT)
Dc = 01°00'00"
R = 5729.58'
T = 567.59'
L = 1131.49'
E = 28.05'
Ch = 1129.66'
C.B. = N 29°53'15" E

- MONUMENT LEGEND**
- EXISTING R/W MONUMENT BOX
 - PROPOSED R/W MONUMENT BOX
 - EXISTING CONCRETE MONUMENT
 - PROPOSED MAGNETIZED SPIKE
 - RAILROAD SPIKE FOUND
 - RAILROAD SPIKE SET
 - IRON PIN FOUND
 - IRON PIN FOUND W/ ID CAP
 - IRON PIN SET W/ ID CAP
 - IRON PIPE FOUND
 - IRON PIPE SET
 - P.K. NAIL FOUND
 - P.K. NAIL SET

M:\10060 (ODOT D2 GES)\Task 2a - HEN LUC 424 24 PID 83984.dgn\Right of Way\Plan Sheets\83984rd56a.dgn 8/14/2012 4:37:31 PM tit

NOTES
ALL EXISTING AND PROPOSED RIGHT OF WAY SHALL BE REFERENCED FROM THE CENTERLINE OF RIGHT OF WAY AND CONSTRUCTION.

REV. BY	DATE	DESCRIPTION

DATE COMPLETED JUNE 11, 2012

T-1-USR
RIVER TRACT 38
CITY OF WATERVILLE
LUCAS COUNTY

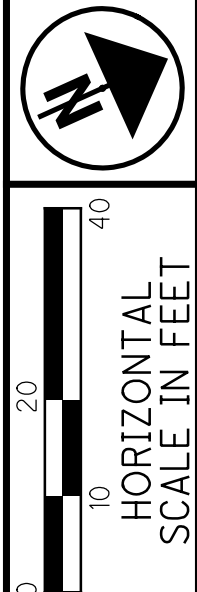
COMMERCIAL

489

FRANCE STONE COMPANY
96-02034
400 ANTHONY WAYNE TRAIL

MONUMENT LEGEND

- ☐ EXISTING R/W MONUMENT BOX
- ☐ PROPOSED R/W MONUMENT BOX
- ⊙ EXISTING CONCRETE MONUMENT
- PROPOSED MAGNETIZED SPIKE
- ⊕ RAILROAD SPIKE FOUND
- ⚡ RAILROAD SPIKE SET
- I.P.F. IRON PIN FOUND
- ⊙ I.P.F. IRON PIN FOUND W/ ID CAP
- I.P.S. IRON PIN SET W/ ID CAP
- ⊙ I.P.F. IRON PIPE FOUND
- ⊙ I.P.S. IRON PIPE SET
- ⊕ P.K.F. P.K. NAIL FOUND
- P.K.S. P.K. NAIL SET




CURVE 36
P.I. = 550+00.70
D = 11°18'54" (LT)
Dc = 01°00'00"
R = 5729.58'
T = 567.59'
L = 1131.49'
E = 28.05'
Ch = 1129.66'
C.B. = N 29°53'15" E

PT 555+00.60

STATE OF OHIO

MATCH LINE STA. 555+00

MATCH LINE STA. 560+00



STRUCTURE KEY

- RESIDENTIAL
- COMMERCIAL
- ▨ OUT-BUILDING

NOTES

ALL EXISTING AND PROPOSED RIGHT OF WAY SHALL BE REFERENCED FROM THE CENTERLINE OF RIGHT OF WAY AND CONSTRUCTION.

PARKING/COMMERCIAL
498
FRED G. MANN & CHERYL L. MANN
96-32175
305 ANTHONY WAYNE TRAIL

RESIDENTIAL
499
RAYMOND H. CARTER & JUDITH A. GIBSON-CATER
96-32001
210 LEXINGTON AVE

RESIDENTIAL
500
CHARLES KETHEL
96-32004
200 LEXINGTON AVE

RESIDENTIAL
501
SCOTT A. THOMPSON & HOLLY M. THOMPSON
96-32007
190 LEXINGTON AVE

RESIDENTIAL
502
THOMAS M. LOUY, et al.
96-32011
180 LEXINGTON AVE

RESIDENTIAL
503
KEVIN L. PIETRAS
96-32014
170 LEXINGTON AVE

RESIDENTIAL
504
MARK ELTON & JESSICA ELTON
96-32017
160 LEXINGTON AVE

RESIDENTIAL
505
ROSE MARY REYOME
96-32021
150 LEXINGTON AVE

VALLEY FORGE

PID NO.
83984

R/W DESIGNER
SEA
R/W REVIEWER
KED

RIGHT OF WAY PLAN
STA. 555+00 TO STA. 560+00

HEN-424-12.30
LUC-24-0.00

116/128

217
230

REV. BY	DATE	DESCRIPTION

DATE COMPLETED: JUNE 11, 2012

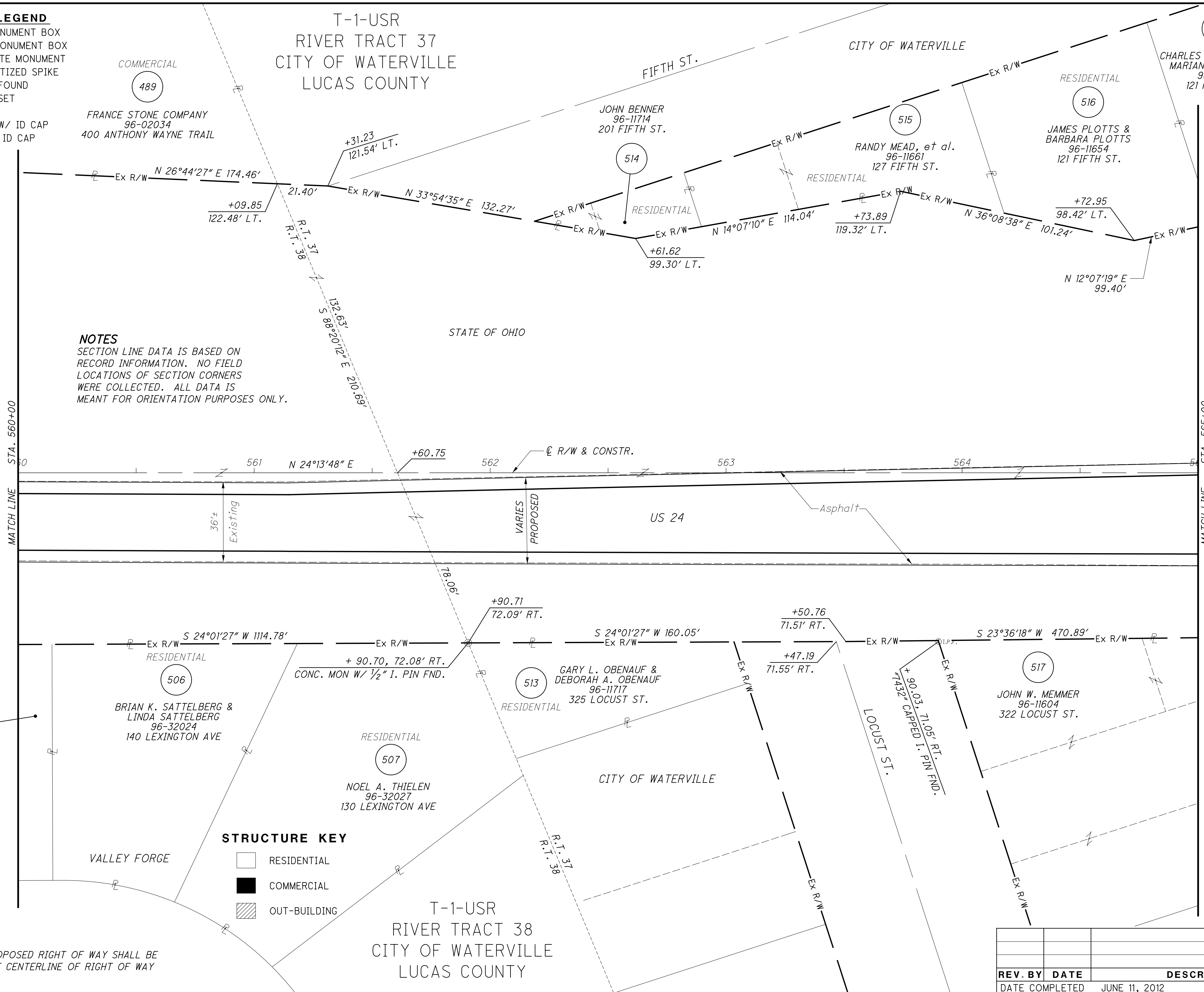
M:\10060 (ODOT D2 GES)\Task 2a - HEN LUC 424 24 PID 83984.dgn\Right of Way\Plan Sheets\83984rd56b.dgn 8/14/2012 4:38:10 PM tit

M:\10060 (ODOT D2 GES)\Task 2a - HEN LUC 424 24 PID 83984.dgn\Right of Way\Plan Sheets\83984.rds7a.dgn 8/14/2012 4:38:47 PM tit

MONUMENT LEGEND

- ☐ EXISTING R/W MONUMENT BOX
- ▣ PROPOSED R/W MONUMENT BOX
- ⊙ EXISTING CONCRETE MONUMENT
- PROPOSED MAGNETIZED SPIKE
- ⊙ RAILROAD SPIKE FOUND
- ✱ RAILROAD SPIKE SET
- I.P.F. IRON PIN FOUND
- ⊙ I.P.F. IRON PIN FOUND W/ ID CAP
- I.P.S. IRON PIN SET W/ ID CAP
- ⊙ I.P. IRON PIPE FOUND
- ⊙ I.P.S. IRON PIPE SET
- ⊙ P.K.F. P.K. NAIL FOUND
- ⊙ P.K.S. P.K. NAIL SET

T-1-USR
RIVER TRACT 37
CITY OF WATERVILLE
LUCAS COUNTY



NOTES
SECTION LINE DATA IS BASED ON RECORD INFORMATION. NO FIELD LOCATIONS OF SECTION CORNERS WERE COLLECTED. ALL DATA IS MEANT FOR ORIENTATION PURPOSES ONLY.

STRUCTURE KEY

- ☐ RESIDENTIAL
- ▣ COMMERCIAL
- ▨ OUT-BUILDING

505
ROSE MARY REYOME
96-32021
150 LEXINGTON AVE

506
BRIAN K. SATTELBERG &
LINDA SATTELBERG
96-32024
140 LEXINGTON AVE

507
NOEL A. THIELEN
96-32027
130 LEXINGTON AVE

513
GARY L. OBENAUF &
DEBORAH A. OBENAUF
96-11717
325 LOCUST ST.

517
JOHN W. MEMMER
96-11604
322 LOCUST ST.

514
JOHN BENNER
96-11714
201 FIFTH ST.

515
RANDY MEAD, et al.
96-11661
127 FIFTH ST.

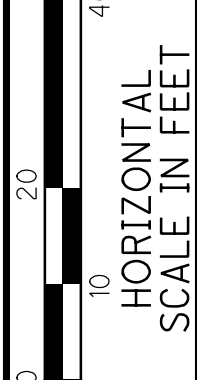

516
JAMES PLOTTS &
BARBARA PLOTTS
96-11654
121 FIFTH ST.

518
CHARLES R. NORTHOP &
MARIANNE NORTHOP
96-11638
121 FIFTH ST.

489
FRANCE STONE COMPANY
96-02034
400 ANTHONY WAYNE TRAIL

NOTES
ALL EXISTING AND PROPOSED RIGHT OF WAY SHALL BE REFERENCED FROM THE CENTERLINE OF RIGHT OF WAY AND CONSTRUCTION.

T-1-USR
RIVER TRACT 38
CITY OF WATERVILLE
LUCAS COUNTY



PID NO.
83984

R/W DESIGNER
SEA
R/W REVIEWER
KED

RIGHT OF WAY PLAN
STA. 560+00 TO STA. 565+00

HEN-424-12.30
LUC-24-0.00

117/128

218
230

REV. BY	DATE	DESCRIPTION

DATE COMPLETED JUNE 11, 2012

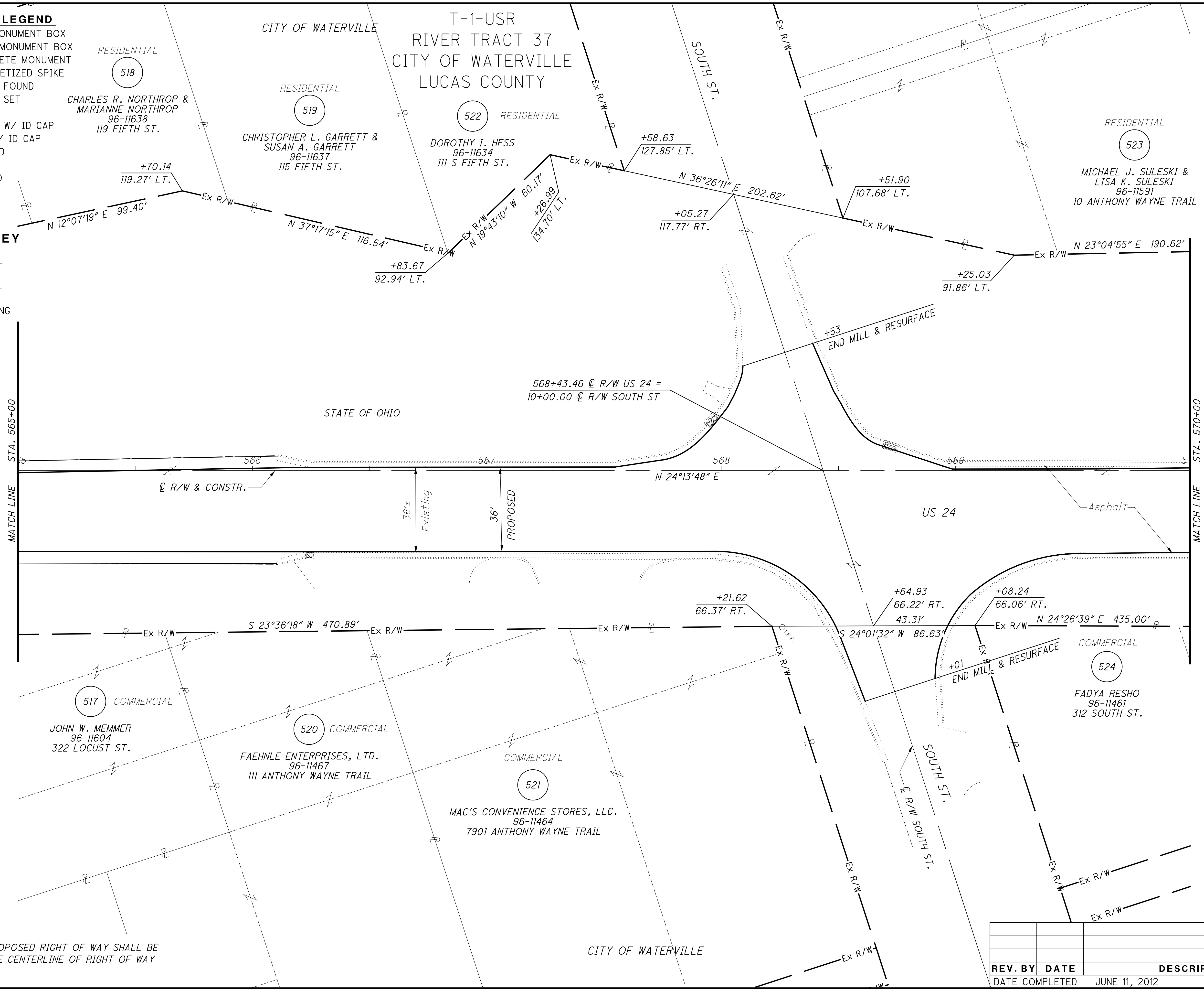
M:\10060 (ODOT D2 GES)\Task 2a - HEN LUC 424 24 PID 83984.dgn\Right of Way\Plan Sheets\83984rd57b.dgn 8/14/2012 4:40:11 PM tit

MONUMENT LEGEND

- ☐ EXISTING R/W MONUMENT BOX
- ▣ PROPOSED R/W MONUMENT BOX
- ⊙ EXISTING CONCRETE MONUMENT
- PROPOSED MAGNETIZED SPIKE
- ⚡ RAILROAD SPIKE FOUND
- ⚡ RAILROAD SPIKE SET
- I.P.F. IRON PIN FOUND
- ⊙ I.P.F. IRON PIN FOUND W/ ID CAP
- I.P.S. IRON PIN SET W/ ID CAP
- ⊙ I.P.F. IRON PIPE FOUND
- ⊙ I.P.S. IRON PIPE SET
- ⊙ P.K.F. P.K. NAIL FOUND
- P.K.S. P.K. NAIL SET

STRUCTURE KEY



- RESIDENTIAL
- COMMERCIAL
- ▨ OUT-BUILDING



NOTES
 ALL EXISTING AND PROPOSED RIGHT OF WAY SHALL BE REFERENCED FROM THE CENTERLINE OF RIGHT OF WAY AND CONSTRUCTION.

REV. BY	DATE	DESCRIPTION

DATE COMPLETED JUNE 11, 2012

R/W DESIGNER	SEA	R/W REVIEWER	PID NO.
			83984

RIGHT OF WAY PLAN
STA. 565+00 TO STA. 570+00

HEN-424-12.30	118 / 128
LUC-24-0.00	

219
230

M:\10060 (ODOT D2 GES)\Task 2a - HEN LUC 424 24 PID 83984\dgn\Right of Way\Plan Sheets\83984.rds8.dgn 8/14/2012 4:41:07 PM ttt

MONUMENT LEGEND

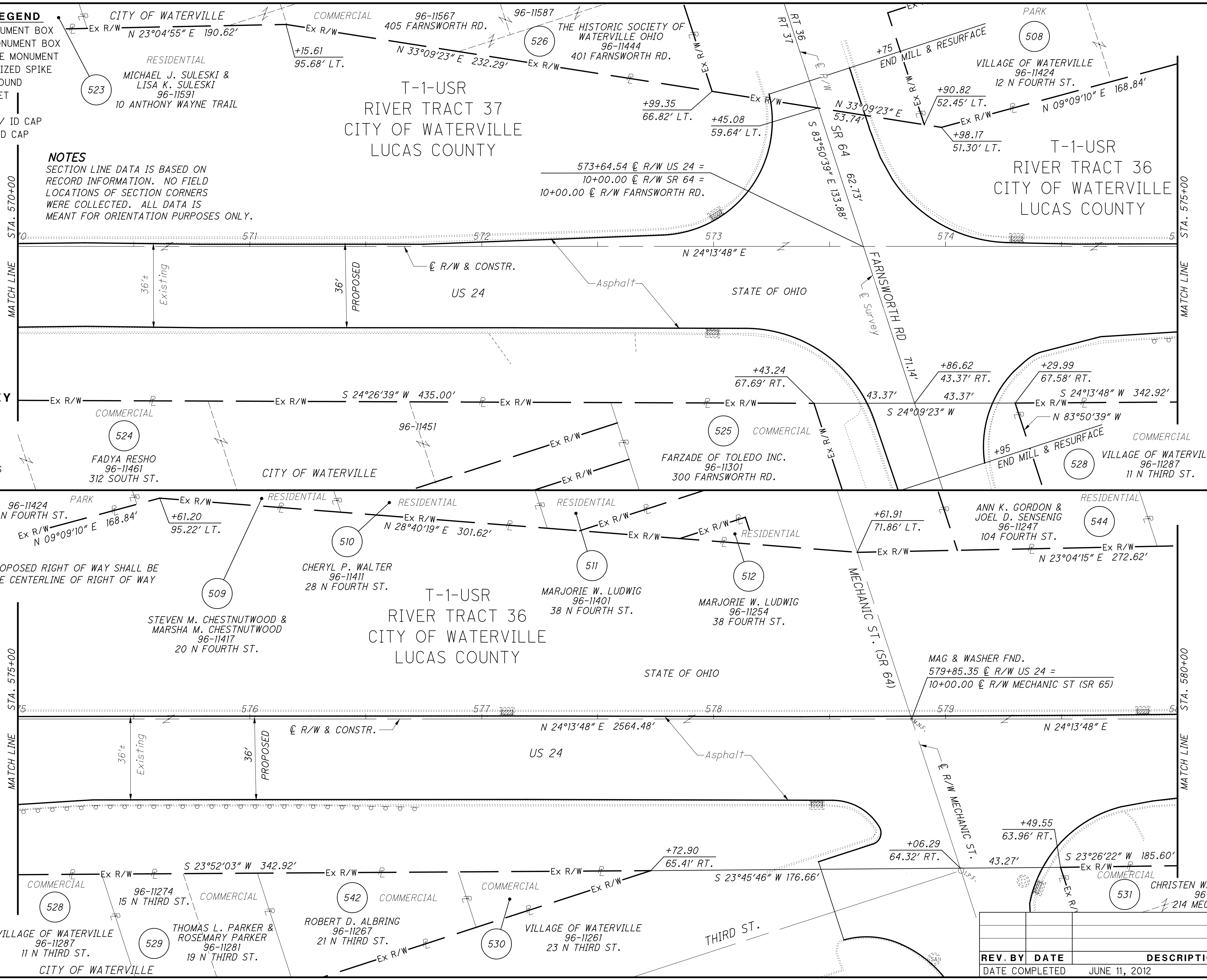
- ☐ EXISTING R/W MONUMENT BOX
- ▣ PROPOSED R/W MONUMENT BOX
- ⊙ EXISTING CONCRETE MONUMENT
- PROPOSED MAGNETIZED SPIKE
- ⊗ RAILROAD SPIKE FOUND
- ⊕ RAILROAD SPIKE SET
- I.P.F. IRON PIN FOUND
- ⊖ I.P.F. IRON PIN FOUND W/ ID CAP
- I.P.S. IRON PIN SET W/ ID CAP
- ⊖ I.P.F. IRON PIPE FOUND
- ⊕ I.P.S. IRON PIPE SET
- ⊙ R.K.F. P.K. NAIL FOUND
- ⊕ R.K.S. P.K. NAIL SET

NOTES

SECTION LINE DATA IS BASED ON RECORD INFORMATION. NO FIELD LOCATIONS OF SECTION CORNERS WERE COLLECTED. ALL DATA IS MEANT FOR ORIENTATION PURPOSES ONLY.

STRUCTURE KEY

- ☐ RESIDENTIAL
- ▣ COMMERCIAL
- ▨ OUT-BUILDING



NOTES

ALL EXISTING AND PROPOSED RIGHT OF WAY SHALL BE REFERENCED FROM THE CENTERLINE OF RIGHT OF WAY AND CONSTRUCTION.

REV. BY	DATE	DESCRIPTION
DATE COMPLETED		JUNE 11, 2012

PID NO. **83984**

R/W DESIGNER: SEA
R/W REVIEWER: KED

RIGHT OF WAY PLAN

STA. 570+00 TO STA. 580+00

HEN-424-12.30
LUC-24-0.00

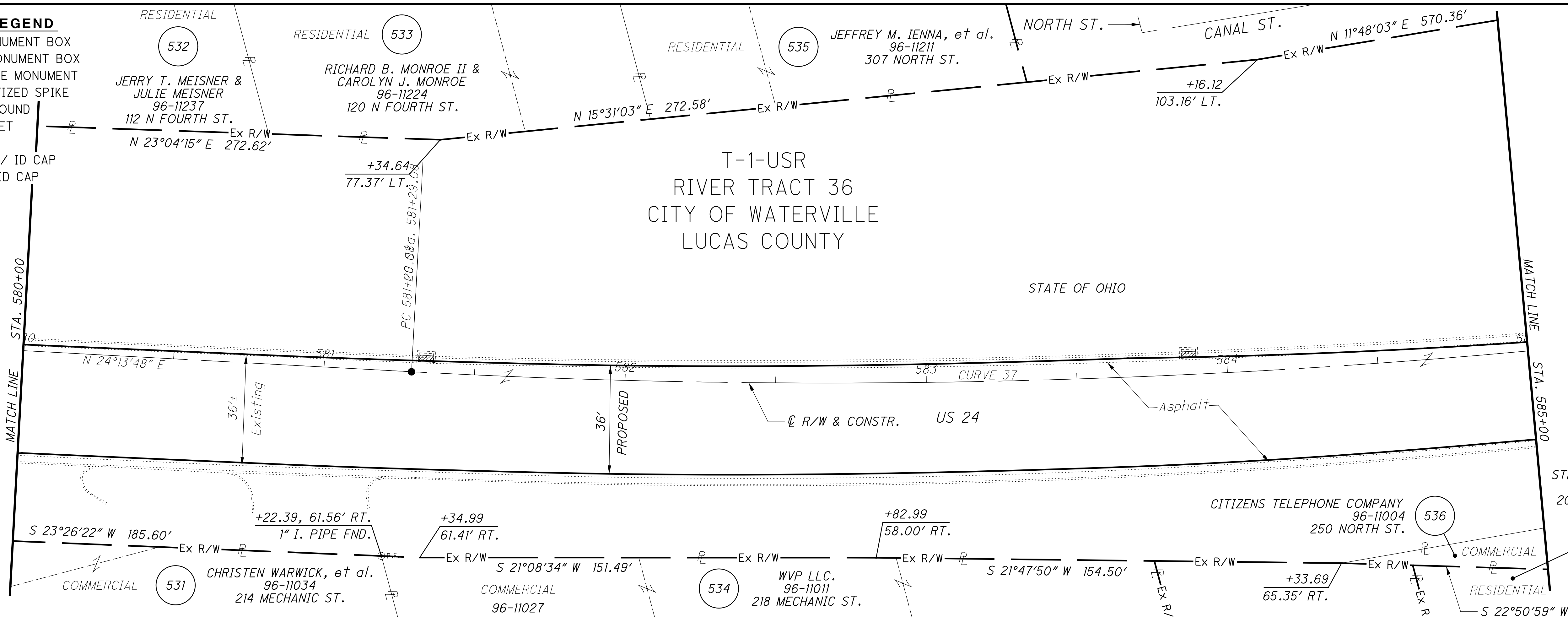
119/128

220
230

M:\10060 (ODOT D2 GES)\Task 2a - HEN LUC 424 24 PID 83984.dgn\Right of Way\Plan Sheets\83984.rds9.dgn 8/14/2012 4:41:42 PM ttt

MONUMENT LEGEND

- ☐ EXISTING R/W MONUMENT BOX
- ▣ PROPOSED R/W MONUMENT BOX
- ⊙ EXISTING CONCRETE MONUMENT
- PROPOSED MAGNETIZED SPIKE
- ⊗ RAILROAD SPIKE FOUND
- ⊗ RAILROAD SPIKE SET
- I.P.F. IRON PIN FOUND
- ⊙ I.P.F. IRON PIN FOUND W/ ID CAP
- I.P.S. IRON PIN SET W/ ID CAP
- ⊙ I.P.F. IRON PIPE FOUND
- ⊙ I.P.S. IRON PIPE SET
- ⊙ P.K.F. P.K. NAIL FOUND
- P.K.S. P.K. NAIL SET

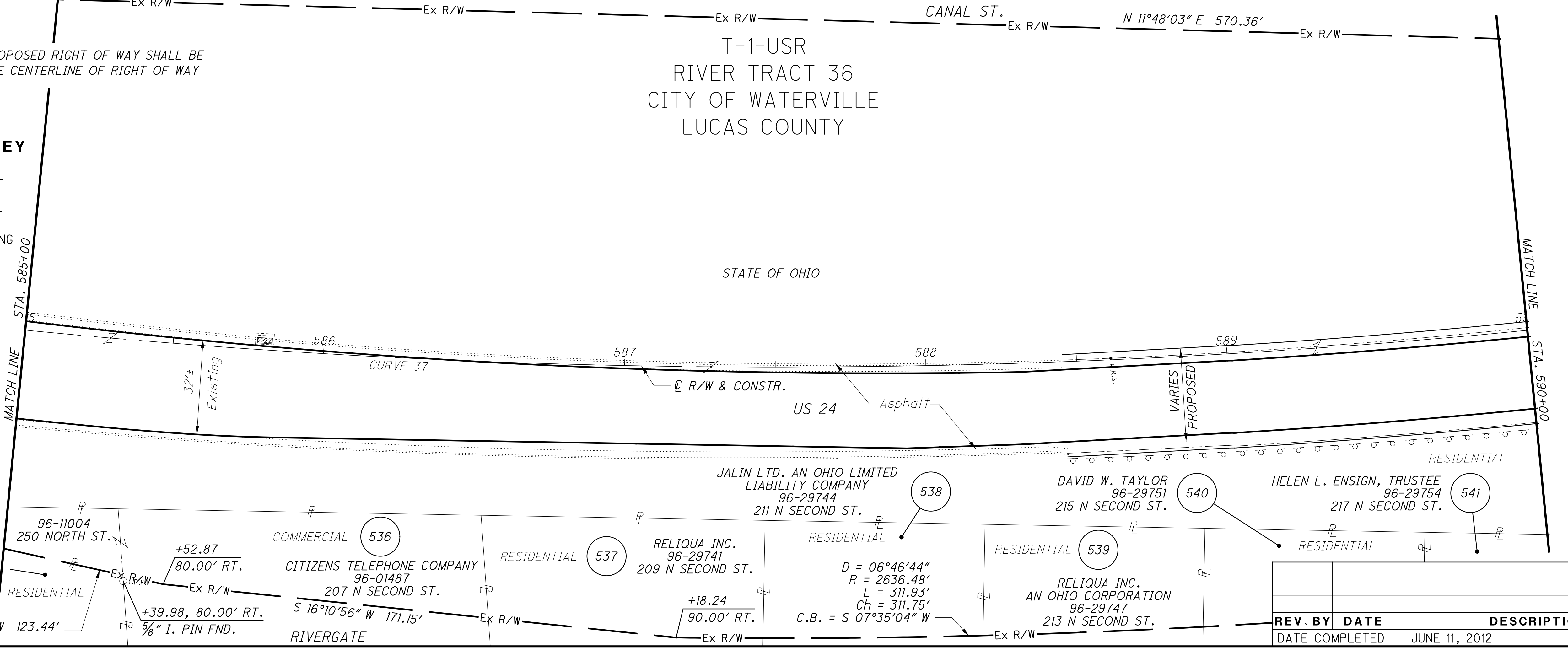


NOTES



ALL EXISTING AND PROPOSED RIGHT OF WAY SHALL BE REFERENCED FROM THE CENTERLINE OF RIGHT OF WAY AND CONSTRUCTION.

STRUCTURE KEY

- ☐ RESIDENTIAL
- ▣ COMMERCIAL
- ▨ OUT-BUILDING



REV. BY	DATE	DESCRIPTION
DATE COMPLETED		JUNE 11, 2012

PID NO. **83984**

R/W DESIGNER SEA R/W REVIEWER KED

RIGHT OF WAY PLAN

STA. 580+00 TO STA. 590+00

HEN-424-12.30

LUC-24-0.00

120/128

221

230

T-1-USR
RIVER TRACT 36
CITY OF WATERVILLE
LUCAS COUNTY

T-1-USR
RIVER TRACT 35
CITY OF WATERVILLE
LUCAS COUNTY

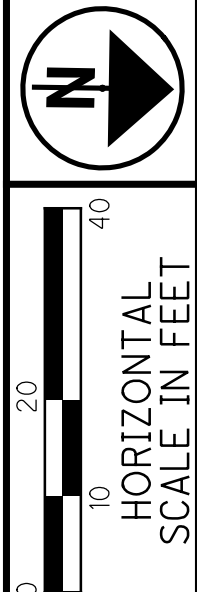
STRUCTURE KEY

- RESIDENTIAL
- COMMERCIAL
- OUT-BUILDING

CURVE 37
P.I. = 587+97.14
D = 29°24'00" (LT)
Dc = 02°15'00"
R = 2546.48'
T = 668.06'
L = 1306.67'
E = 86.17'
Ch = 1292.38'
C.B. = N 9°31'48" E

MONUMENT LEGEND

- EXISTING R/W MONUMENT BOX
- PROPOSED R/W MONUMENT BOX
- EXISTING CONCRETE MONUMENT
- PROPOSED MAGNETIZED SPIKE
- RAILROAD SPIKE FOUND
- RAILROAD SPIKE SET
- I.P.F. IRON PIN FOUND
- I.P.F. IRON PIN FOUND W/ ID CAP
- I.P.S. IRON PIN SET W/ ID CAP
- I.P.F. IRON PIPE FOUND
- I.P.S. IRON PIPE SET
- P.K.F. P.K. NAIL FOUND
- P.K.S. P.K. NAIL SET

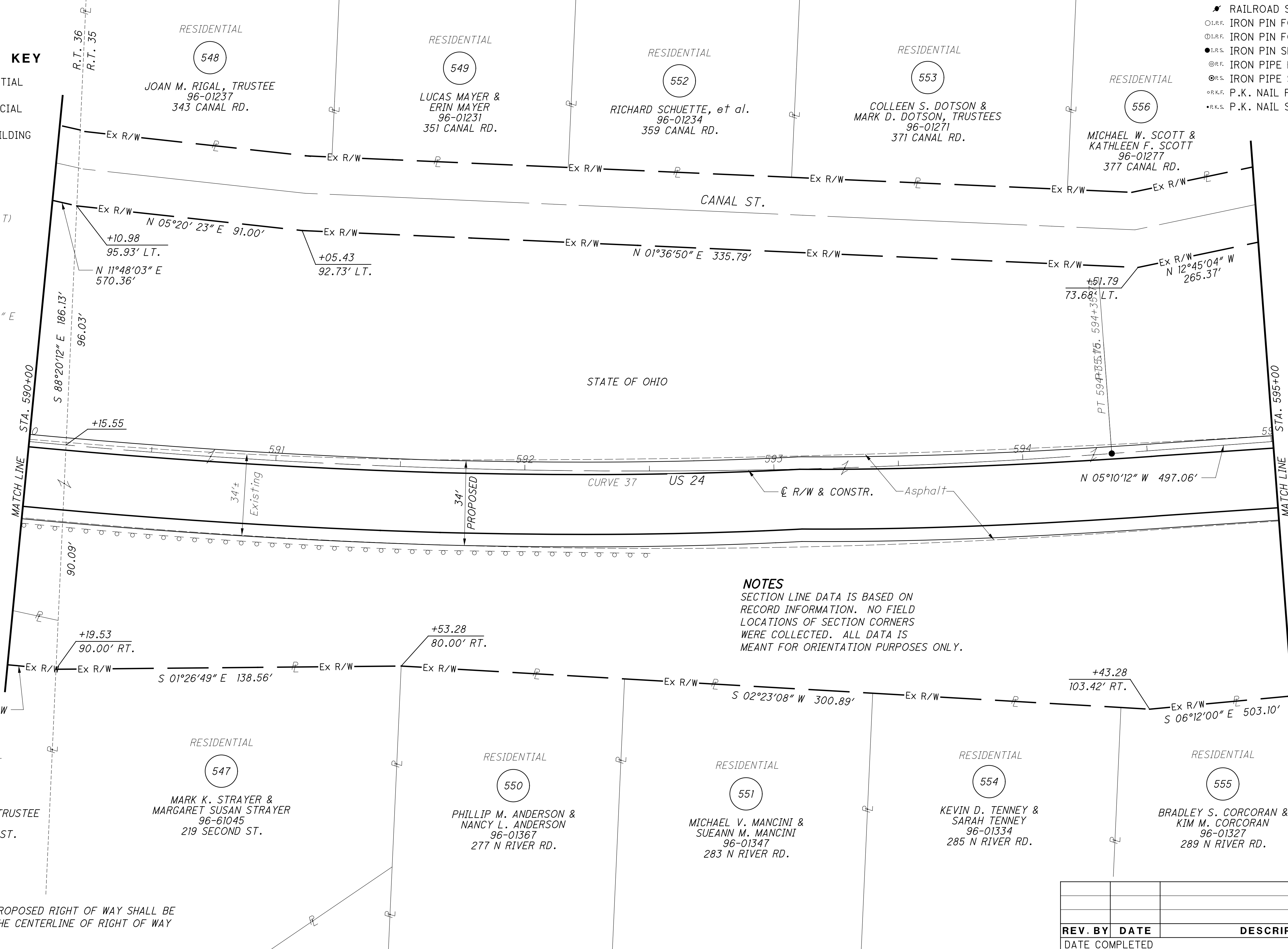


PID NO. **83984**
R/W DESIGNER SEA
R/W REVIEWER KED

RIGHT OF WAY PLAN
STA. 590+00 TO STA. 595+00

HEN-424-12.30
LUC-24-0.00

121/122
222
230



NOTES
SECTION LINE DATA IS BASED ON RECORD INFORMATION. NO FIELD LOCATIONS OF SECTION CORNERS WERE COLLECTED. ALL DATA IS MEANT FOR ORIENTATION PURPOSES ONLY.

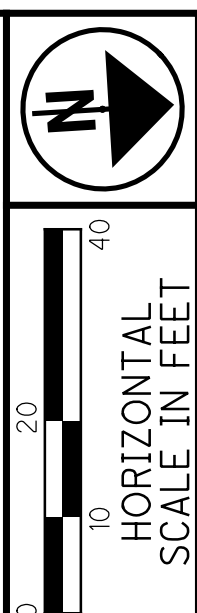
D = 06°46'44"
R = 2636.48'
L = 311.93'
Ch = 311.75'
C.B. = S 07°35'04" W

NOTES
ALL EXISTING AND PROPOSED RIGHT OF WAY SHALL BE REFERENCED FROM THE CENTERLINE OF RIGHT OF WAY AND CONSTRUCTION.

REV. BY	DATE	DESCRIPTION

M:\10060 (ODOT D2 GES)\Task 2a - HEN LUC 424 24 PID 83984.dgn\Right of Way\Plan Sheets\83984.rdw0a.dgn 8/14/2012 4:42:15 PM tit

M:\10060 (ODOT D2 GES)\Task 2a - HEN LUC 424 24 PID 83984.dgn\Right of Way\Plan Sheets\83984r.d61a.dgn 8/14/2012 4:43:24 PM tit



PID NO. **83984**

R/W DESIGNER SEA
R/W REVIEWER KED

RIGHT OF WAY PLAN
STA. 600+00 TO STA. 605+00

HEN-424-12.30
LUC-24-0.00

123/128

224
230

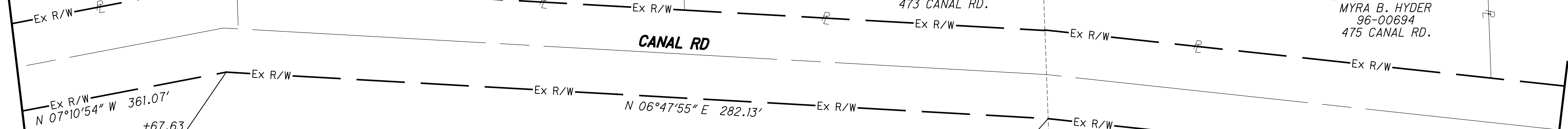
RESIDENTIAL 566 D. R. HYDER & P. A. HYDER 96-05107 425 CANAL RD.

RESIDENTIAL 569 CANAL TERRACE RESIDENTIAL SCOTT E. JACOBS & SHAWN LE'ANNE JACOBS 96-05111 469 CANAL RD.

T-1-USR RIVER TRACT 35 CITY OF WATERVILLE LUCAS COUNTY 572 GLORIA LOU PEYTON, TRUSTEE 96-05114 473 CANAL RD.

T-1-USR RIVER TRACT 34 CITY OF WATERVILLE LUCAS COUNTY 573 MICHAEL J. STOLL & MYRA B. HYDER 96-00694 475 CANAL RD.

RESIDENTIAL 576 SHERRY L. HOWARD, et al. 96-00701 477 CANAL RD.



MONUMENT LEGEND

- ☐ EXISTING R/W MONUMENT BOX
- ▣ PROPOSED R/W MONUMENT BOX
- ⊙ EXISTING CONCRETE MONUMENT
- PROPOSED MAGNETIZED SPIKE
- ⚡ RAILROAD SPIKE FOUND
- ⚡ RAILROAD SPIKE SET
- I.P.F. IRON PIN FOUND
- ⊙ I.P.F. IRON PIN FOUND W/ ID CAP
- I.P.S. IRON PIN SET W/ ID CAP
- ⊙ I.P.F. IRON PIPE FOUND
- ⊙ I.P.S. IRON PIPE SET
- ⊙ P.K.F. P.K. NAIL FOUND
- P.K.S. P.K. NAIL SET

CURVE 38
 P.I. = 604+62.09
 D = 28°30'26" (RT)
 Dc = 02°45'00"
 R = 2083.48'
 T = 529.28'
 L = 1036.63'
 E = 66.18'
 Ch = 1025.97'
 C.B. = N 09°05'02" E

NOTES
 SECTION LINE DATA IS BASED ON RECORD INFORMATION. NO FIELD LOCATIONS OF SECTION CORNERS WERE COLLECTED. ALL DATA IS MEANT FOR ORIENTATION PURPOSES ONLY.

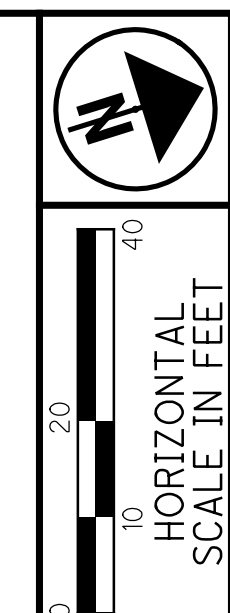
STRUCTURE KEY

- RESIDENTIAL
- COMMERCIAL
- ▨ OUT-BUILDING

NOTES
 ALL EXISTING AND PROPOSED RIGHT OF WAY SHALL BE REFERENCED FROM THE CENTERLINE OF RIGHT OF WAY AND CONSTRUCTION.

REV. BY	DATE	DESCRIPTION
DATE COMPLETED		JUNE 11, 2012

M:\10060 (ODOT D2 GES)\Task 2a - HEN LUC 424 24 PID 83984.dgn\Right of Way\Plan Sheets\83984r061b.dgn 8/14/2012 4:43:56 PM tit

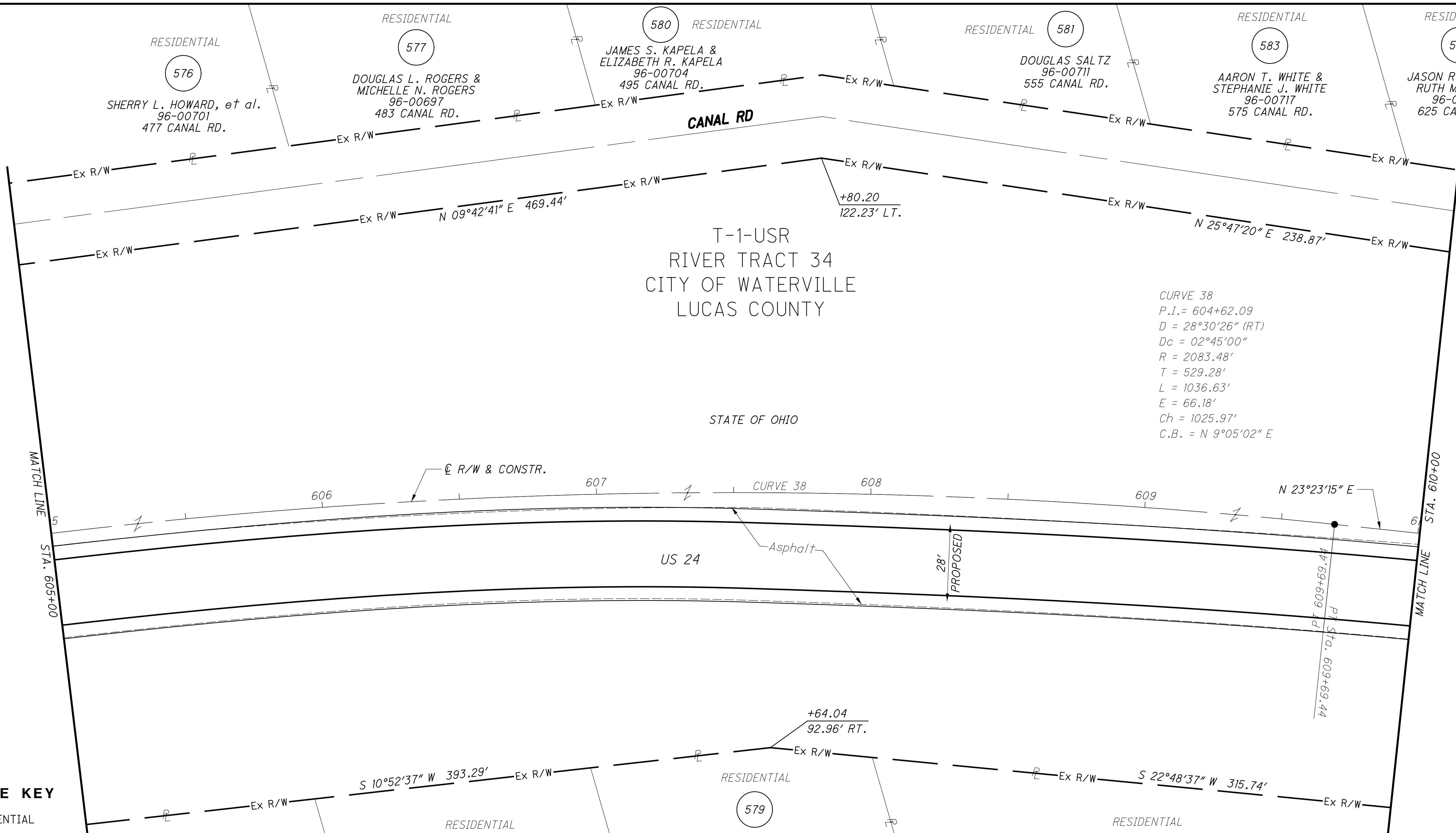


PID NO. **83984**
 R/W DESIGNER SEA
 R/W REVIEWER KED

RIGHT OF WAY PLAN
STA. 605+00 TO STA. 610+00

HEN-424-12.30
LUC-24-0.00

124/128
 225
 230



CURVE 38
 P.I. = 604+62.09
 D = 28°30'26" (RT)
 Dc = 02°45'00"
 R = 2083.48'
 T = 529.28'
 L = 1036.63'
 E = 66.18'
 Ch = 1025.97'
 C.B. = N 9°05'02" E

STRUCTURE KEY

- RESIDENTIAL
- COMMERCIAL
- OUT-BUILDING

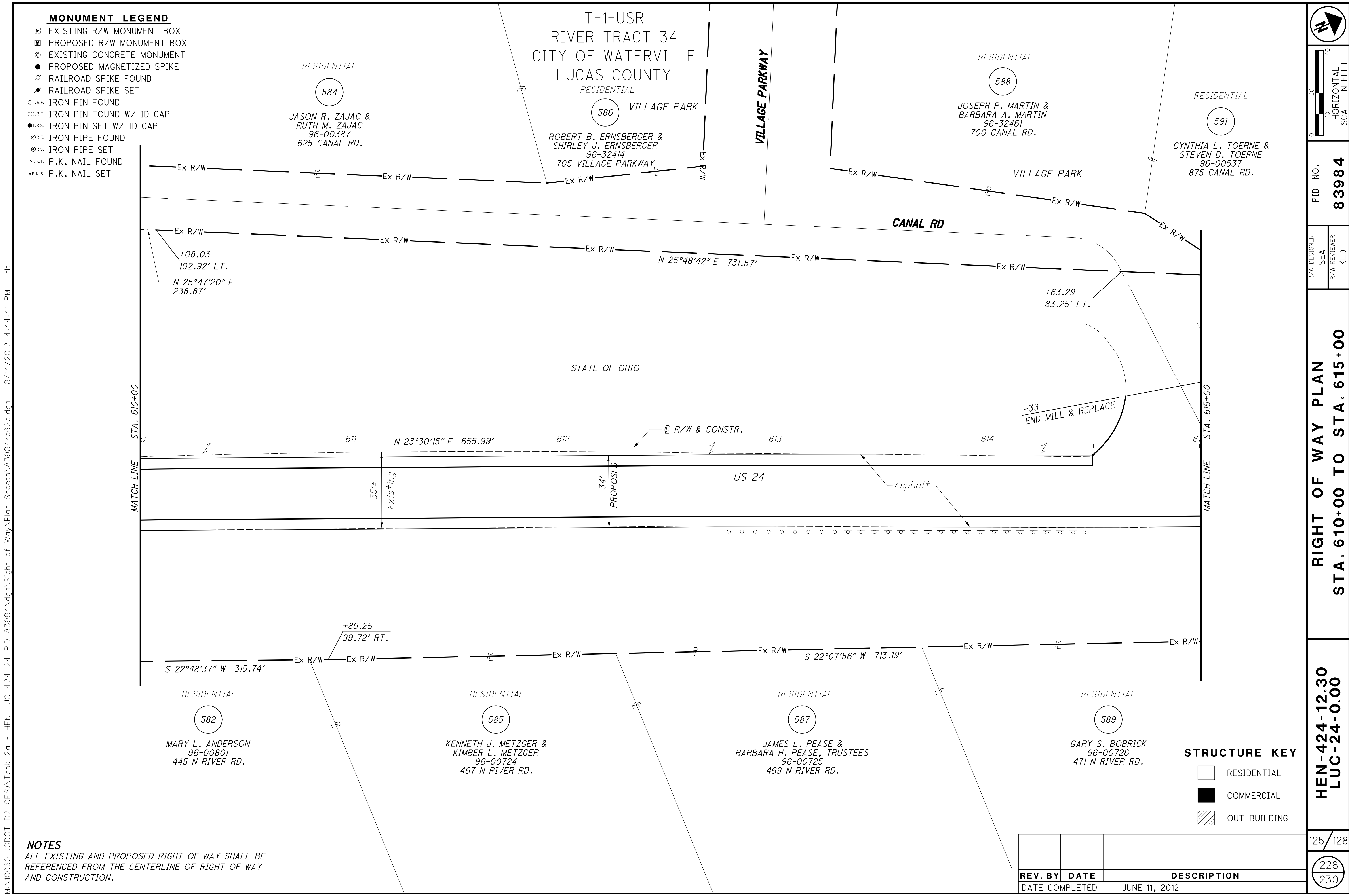
MONUMENT LEGEND

- EXISTING R/W MONUMENT BOX
- PROPOSED R/W MONUMENT BOX
- EXISTING CONCRETE MONUMENT
- PROPOSED MAGNETIZED SPIKE
- RAILROAD SPIKE FOUND
- RAILROAD SPIKE SET
- IRON PIN FOUND
- IRON PIN FOUND W/ ID CAP
- IRON PIN SET W/ ID CAP
- IRON PIPE FOUND
- IRON PIPE SET
- P.K. NAIL FOUND
- P.K. NAIL SET

NOTES

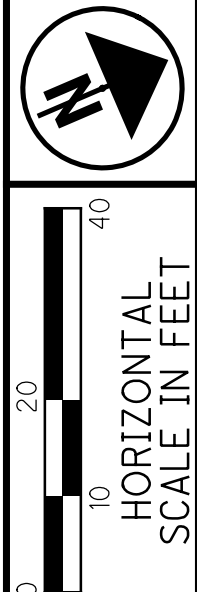
ALL EXISTING AND PROPOSED RIGHT OF WAY SHALL BE REFERENCED FROM THE CENTERLINE OF RIGHT OF WAY AND CONSTRUCTION.

REV. BY	DATE	DESCRIPTION



MONUMENT LEGEND

- ☐ EXISTING R/W MONUMENT BOX
- ▣ PROPOSED R/W MONUMENT BOX
- ⊙ EXISTING CONCRETE MONUMENT
- PROPOSED MAGNETIZED SPIKE
- ⊗ RAILROAD SPIKE FOUND
- ✱ RAILROAD SPIKE SET
- I.P.F. IRON PIN FOUND
- ⊙ I.P.F. IRON PIN FOUND W/ ID CAP
- I.P.S. IRON PIN SET W/ ID CAP
- ⊙ I.P.F. IRON PIPE FOUND
- ⊙ I.P.S. IRON PIPE SET
- ⊙ P.K.F. P.K. NAIL FOUND
- P.K.S. P.K. NAIL SET



PID NO. **83984**

R/W DESIGNER SEA R/W REVIEWER KED

RIGHT OF WAY PLAN
STA. 610+00 TO STA. 615+00

HEN-424-12.30
LUC-24-0.00

125/128

226
230

NOTES
ALL EXISTING AND PROPOSED RIGHT OF WAY SHALL BE REFERENCED FROM THE CENTERLINE OF RIGHT OF WAY AND CONSTRUCTION.

STRUCTURE KEY

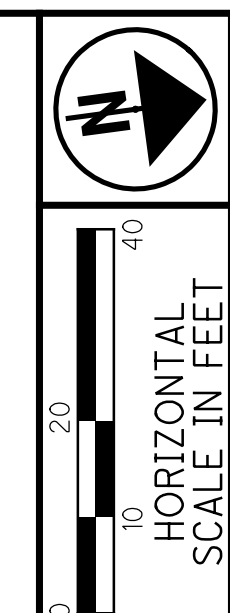
- ☐ RESIDENTIAL
- ▣ COMMERCIAL
- ▨ OUT-BUILDING

REV. BY	DATE	DESCRIPTION

DATE COMPLETED JUNE 11, 2012

M:\10060 (ODOT D2 GES)\Task 2a - HEN LUC 424 24 PID 83984.dgn\Right of Way\Plan Sheets\83984.rdw2a.dgn 8/14/2012 4:44:41 PM tit

CURVE 39
 P.I. = 621+67.89
 D = 26°38'00" (LT)
 Dc = 02°30'00"
 R = 2291.83'
 T = 542.47'
 L = 1065.33'
 E = 63.33'
 Ch = 1055.77'
 C.B. = N 10°01'15" E



PID NO. **83984**

R/W DESIGNER SEA R/W REVIEWER KED

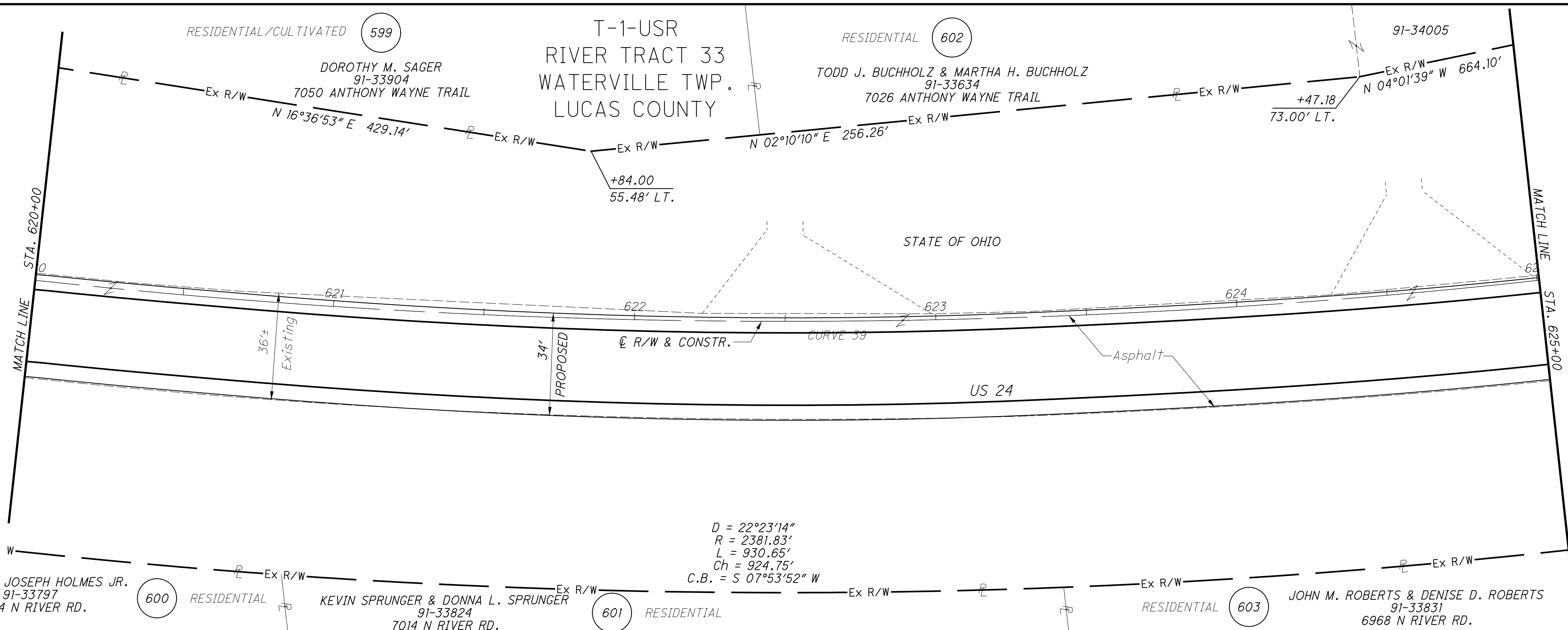
RIGHT OF WAY PLAN
 STA. 620+00 TO STA. 630+00

HEN-424-12.30
LUC-24-0.00

127/128

228
230

M:\10060 (ODOT D2 GES)\Task 2a - HEN LUC 424 24 PID 83984.dgn\Right of Way\Plan Sheets\83984r.dwg 8/14/2012 4:45:57 PM tit



STRUCTURE KEY

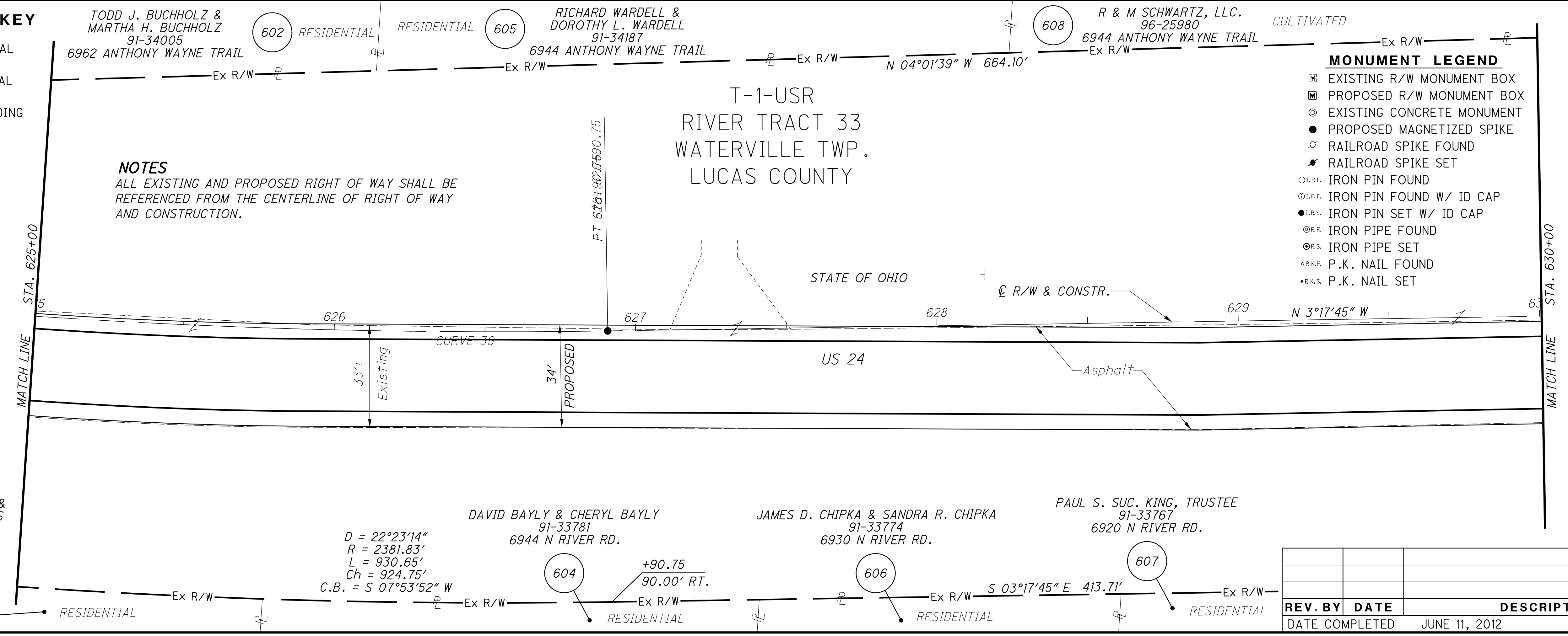
- RESIDENTIAL
- COMMERCIAL
- OUT-BUILDING

NOTES

ALL EXISTING AND PROPOSED RIGHT OF WAY SHALL BE REFERENCED FROM THE CENTERLINE OF RIGHT OF WAY AND CONSTRUCTION.

MONUMENT LEGEND

- EXISTING R/W MONUMENT BOX
- PROPOSED R/W MONUMENT BOX
- EXISTING CONCRETE MONUMENT
- PROPOSED MAGNETIZED SPIKE
- RAILROAD SPIKE FOUND
- RAILROAD SPIKE SET
- I.P.F. IRON PIN FOUND
- I.P.F. IRON PIN FOUND W/ ID CAP
- I.P.S. IRON PIN SET W/ ID CAP
- I.P.F. IRON PIPE FOUND
- I.P.S. IRON PIPE SET
- P.K.F. P.K. NAIL FOUND
- P.K.S. P.K. NAIL SET



REV. BY	DATE	DESCRIPTION

DATE COMPLETED JUNE 11, 2012

NOTES
SECTION LINE DATA IS BASED ON RECORD INFORMATION. NO FIELD LOCATIONS OF SECTION CORNERS WERE COLLECTED. ALL DATA IS MEANT FOR ORIENTATION PURPOSES ONLY.

CULTIVATED

608 R & M SCHWARTZ, LLC
96-25980
6944 ANTHONY WAYNE TRAIL

CULTIVATED 609 VILLAGE OF WATERVILLE
96-25961
6824 ANTHONY WAYNE TRAIL

T-1-USR
RIVER TRACT 33
WATERVILLE TWP.
LUCAS COUNTY

T-1-USR
RIVER TRACT 32
CITY OF WATERVILLE
WATERVILLE TWP.
LUCAS COUNTY

MONUMENT LEGEND

- EXISTING R/W MONUMENT BOX
- PROPOSED R/W MONUMENT BOX
- EXISTING CONCRETE MONUMENT
- PROPOSED MAGNETIZED SPIKE
- RAILROAD SPIKE FOUND
- RAILROAD SPIKE SET
- IRON PIN FOUND
- IRON PIN FOUND W/ ID CAP
- IRON PIN SET W/ ID CAP
- IRON PIPE FOUND
- IRON PIPE SET
- P.K. NAIL FOUND
- P.K. NAIL SET

STRUCTURE KEY

- RESIDENTIAL
- COMMERCIAL
- OUT-BUILDING

FEDERAL HOME LOAN MORTGAGE
91-33761
6910 N RIVER RD.

610 RESIDENTIAL
N 03°17'45" W 413.71'

+06.80
61.21' RT.

+04.46
90.00' RT.

+04.46, 89.76' RT.
1" I. PIPE FND.

RESIDENTIAL
611 GARY A. ROSER, TRUSTEE
91-33627
6862 N RIVER RD.

RESIDENTIAL 612
RICHARD V. SCHMELTZ
91-33621
6852 N RIVER RD.

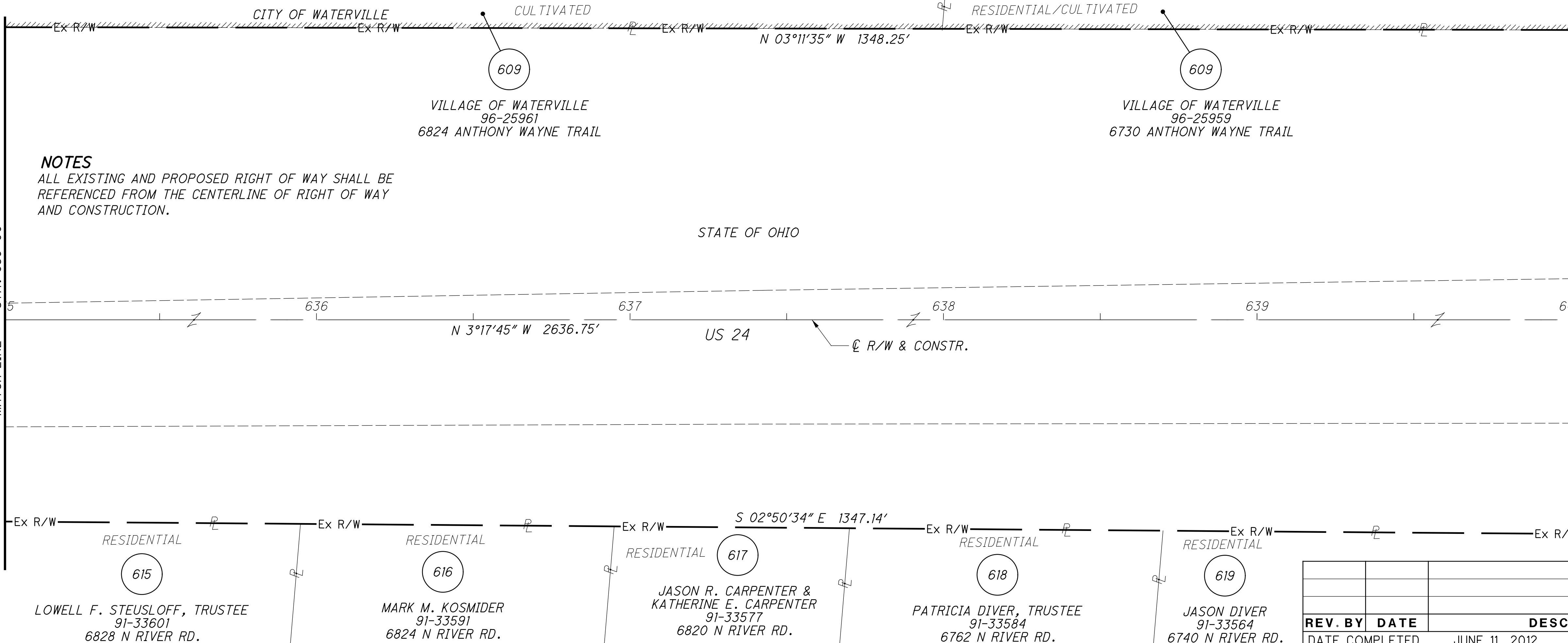
END PROJECT
END WORK
STA. 633+05
S.L.M. 11.99

RESIDENTIAL 613
THOMAS R. HERTZFELD &
GLORIA J. HERTZFELD
91-33614
6842 N RIVER RD.

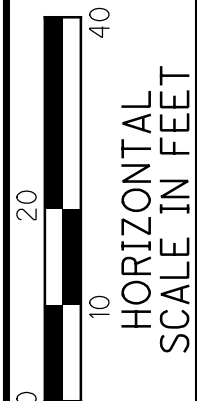
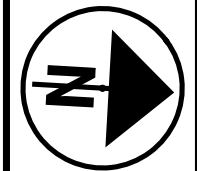
RESIDENTIAL 614
JAMES E. DENNISTON &
PATRICIA A. DENNISTON
91-33611
6840 N RIVER RD.

NOTES
ALL EXISTING AND PROPOSED RIGHT OF WAY SHALL BE REFERENCED FROM THE CENTERLINE OF RIGHT OF WAY AND CONSTRUCTION.

MATCH LINE STA. 635+00



REV. BY	DATE	DESCRIPTION
DATE COMPLETED		JUNE 11, 2012



PID NO.
83984

R/W DESIGNER
SEA
R/W REVIEWER
KED

RIGHT OF WAY PLAN
STA. 630+00 TO STA. 640+00

HEN-424-12.30
LUC-24-0.00

128/128
229
230

M:\10060 (ODOT D2 GES)\Task 2a - HEN LUC 424 24 PID 83984.dgn\Right of Way\Plan Sheets\83984.rdw.dgn 8/14/2012 4:46:31 PM tit

