

STATE OF OHIO
DEPARTMENT OF HIGHWAYS

U-1120(5)

FED. RD. DIVISION	STATE	PROJECT	TYPE FUNDS
2	OHIO	U-1120(5)	

25
28

LUC. 24-24.30
LUCAS COUNTY

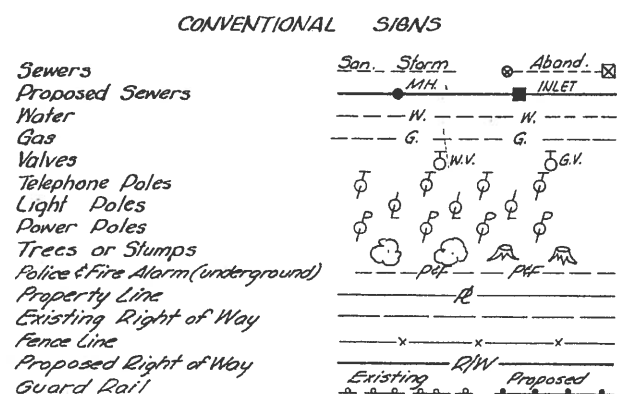
1
4

LUC. 24-24.30 ANTHONY WAYNE TRAIL
CITY OF TOLEDO LUCAS COUNTY
RECONSTRUCTION OF EXISTING GRADE SEPARATED
CROSSING WITH THE NEW YORK CENTRAL RAILROAD

The Standard Specifications of the State of Ohio, Department of Highways, including changes and Supplemental Specifications listed in the proposal shall govern this improvement.

The right of Way for this improvement will be provided by the State of Ohio

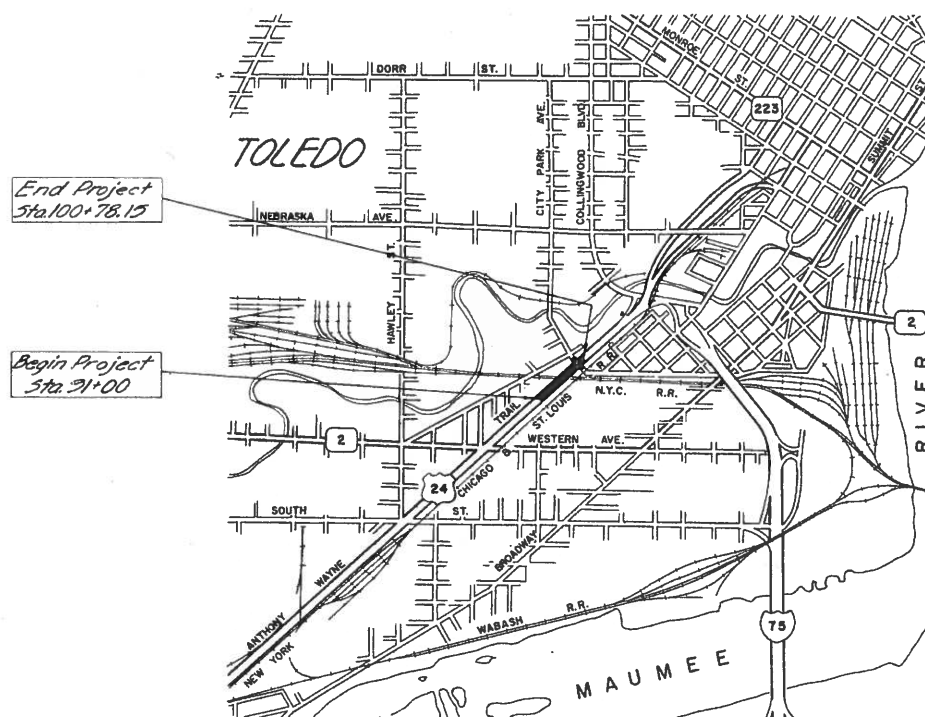
I hereby approve these plans and declare that the making of this improvement will not require the closing to traffic of the highway and that provisions for the maintenance and safety of traffic will be as set forth on the plans and estimates.



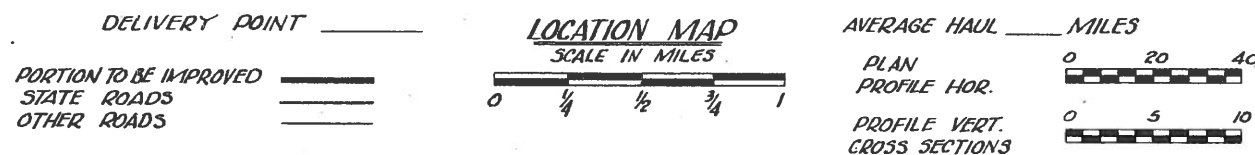
UTILITY OWNERSHIP

New York Central R.R.	Communications
City of Toledo	Water Lines
	Traffic Signals
	Police and Fire Alarm
Columbia Gas of Ohio, Inc.	Gas Lines
Toledo Edison Co.	Power
	Street Lighting

R/W PLANS



- Approved Thomas B. Bensch
Date 9-11-67 Director of Public Service - City of Toledo
- Approved Frank H. Baerlein
Date 9-11-67 City Manager - City of Toledo
- Approved _____
Date _____ Division Deputy Director
- Approved _____
Date _____ Engineer of Bridges
- Approved _____
Date _____ Engineer of Location and Design
- Approved _____
Date _____ Deputy Director of Design and Construction
- Approved _____
Date _____ Deputy Director of Right of Way
- Approved _____
Date _____ Deputy Director of Planning and Programming
- Approved _____
Date _____ First Assistant Director
- Approved _____
Date _____ Director of Highways



DEPARTMENT OF COMMERCE
BUREAU OF PUBLIC ROADS

APPROVED _____
DIVISION ENGINEER

DATE _____


FILE NO.	LUCAS COUNTY	LUC. 24-24.30
	DATE OF LETTING	19 _____
	CONTRACT NO.	

SURVEY & PLANS BY
SANZENBACHER, MILLER, BRIGHAM & SCOTT
TOLEDO, OHIO

4-21-67

SUMMARY OF ADDITIONAL RIGHT OF WAY REQUIRED

Par. No.	Owner	Deed		Total Area (Ac.)	To Be Acquired (Sq. Ft.)		Residue (Ac.)	Blgs. Left	Blgs. Right	Sheet No.	Type	Remarks
		Book	Page		Total	PR.O. Net						
4	The New York Central Railroad Co.	~	~	~	361	361	~	~	~	4		
4.5L	" " " " " " " "	~	~	~	743	743	~	~	~	4		
5	The Standard Oil Company	1677	628	0.216	312	312	~	~	9097	3		
5-T	" " " " " " " "	~	~	~	1187	1187	~	~	~	3		Const. Drive
2	Harold & Jerome Woodruff	1774	502				No Take					Fence to be removed from Exist. R/W

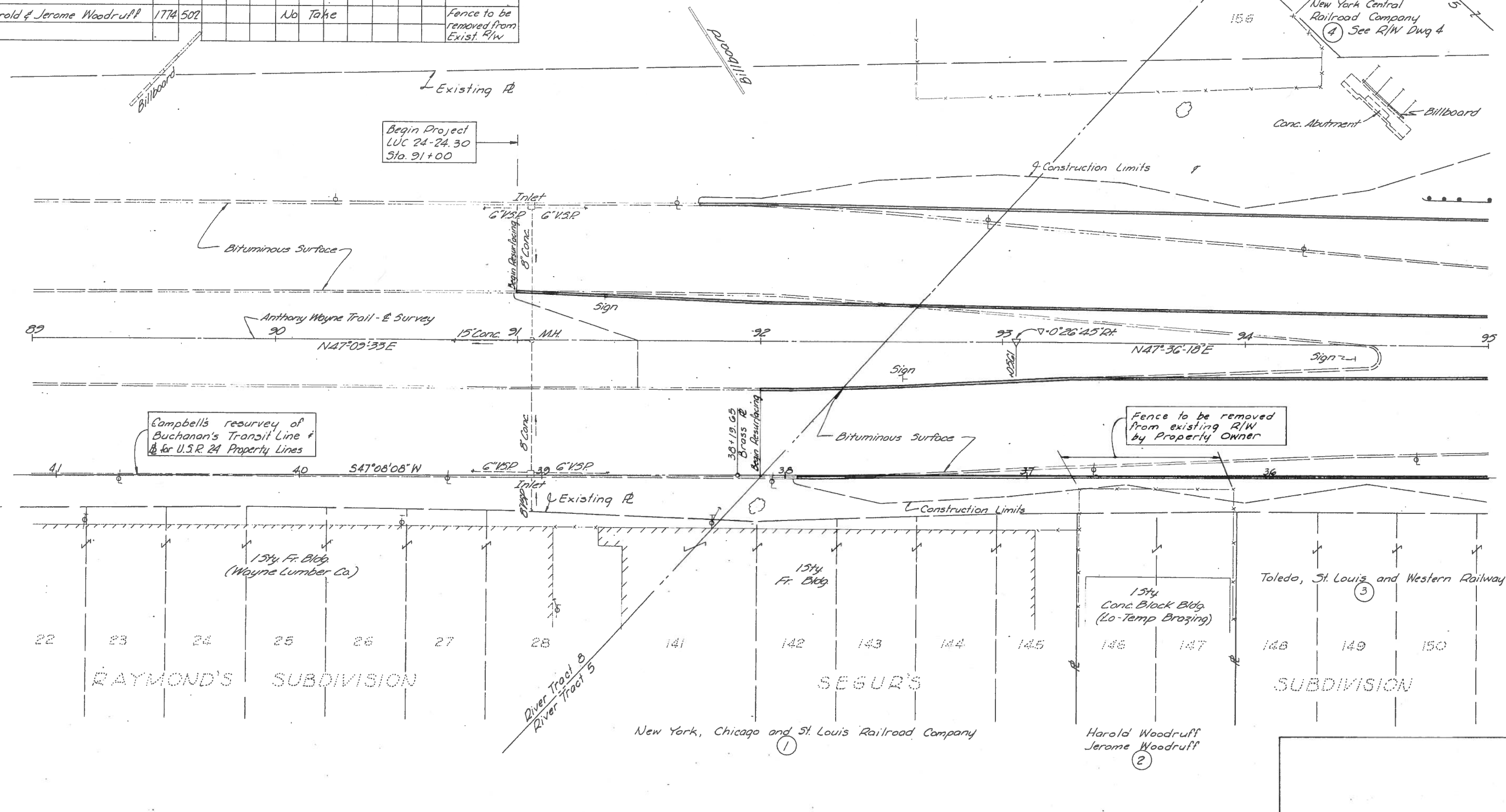


FED. RD. DIVISION	STATE	PROJECT	TYPE FUNDS
2	OHIO		

26
28

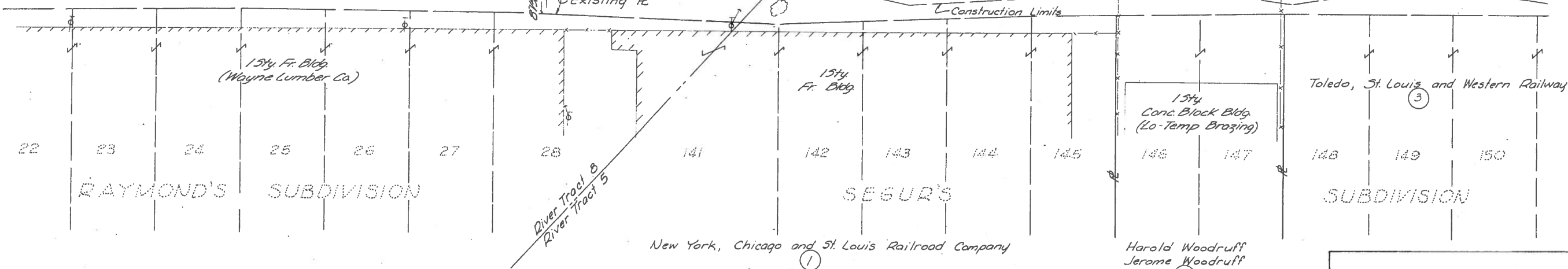
2
4

LUC. 24-24.30
R/W PLAN



Campbell's resurvey of Buchanan's Transit Line & for U.S.R. 24 Property Lines

Fence to be removed from existing R/W by Property Owner



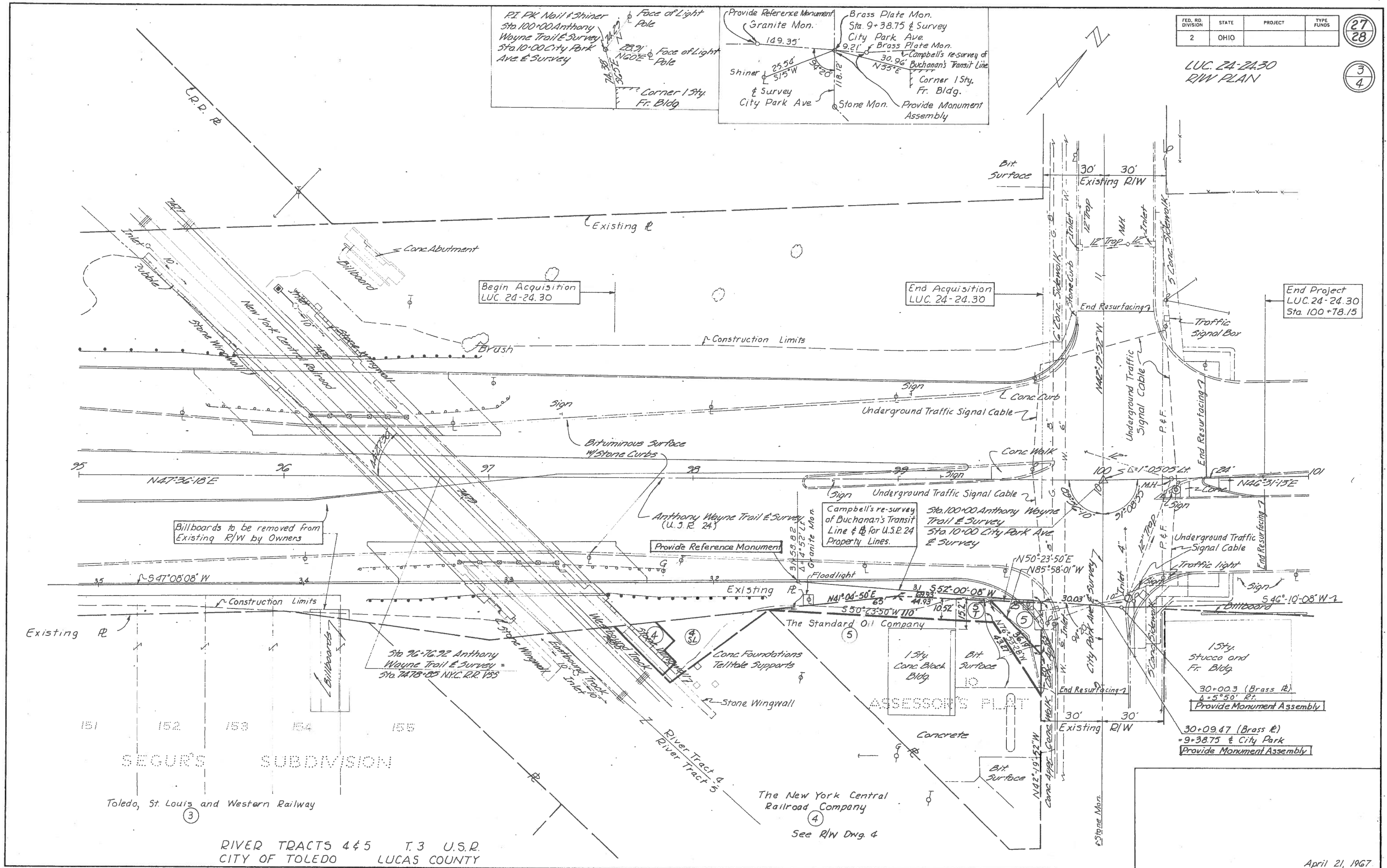
RIVER TRACTS 5 & 8 T.3 U.S.R
CITY OF TOLEDO LUCAS COUNTY

FED. RD. DIVISION	STATE	PROJECT	TYPE FUNDS
2	OHIO		

27
28

3
4

LUC. 24-24.30
R/W PLAN



$N47^{\circ}36'18''E$

Billboards to be removed from Existing R/W by Owners

$S47^{\circ}08'08''W$

SECUR'S SUBDIVISION

Toledo, St. Louis and Western Railway

RIVER TRACTS 4 & 5 T.3 U.S.R.
CITY OF TOLEDO LUCAS COUNTY

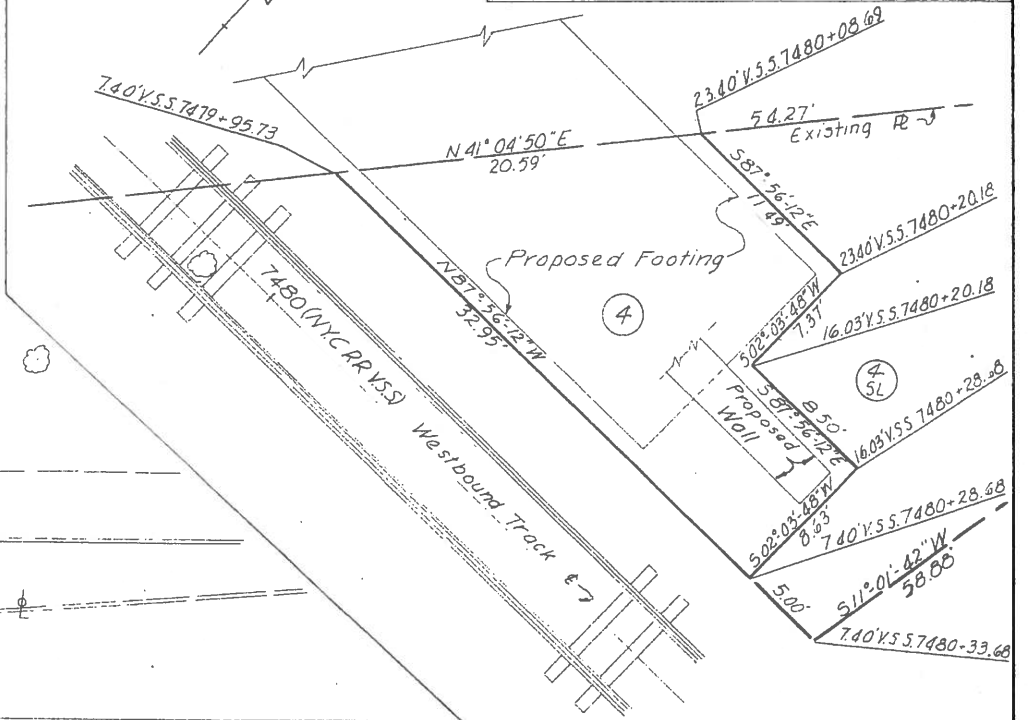
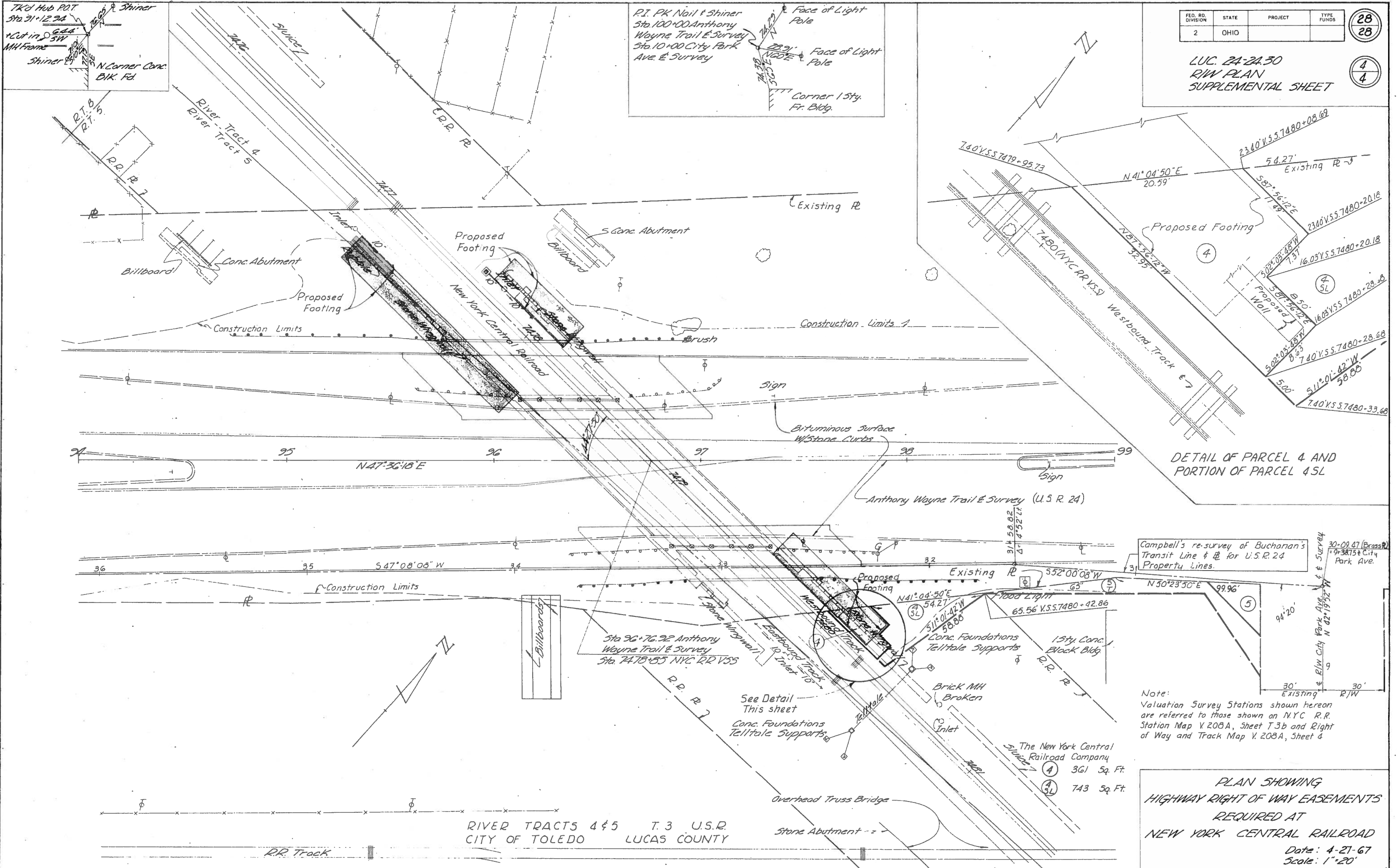
TK'd Hub P.O.T.
Sta. 31+12.24
Cut in 5W
MH Frame
Shiner
N. Corner Conc.
B.K. Fd.

R.I. PK Nail & Shiner
Sta. 100+00 Anthony
Wayne Trail & Survey
Sta. 10+00 City Park
Ave. & Survey
Face of Light Pole
Face of Light Pole
Corner 15th
Fr. Bldg.

FED. RD. DIVISION	STATE	PROJECT	TYPE FUNDS
2	OHIO		

28
28
4
4

LUC. 24-24.30
R/W PLAN
SUPPLEMENTAL SHEET



Campbell's re-survey of Buchanan's Transit Line & E. for U.S.R. 24 Property Lines.

Note:
Valuation Survey Stations shown hereon are referred to those shown on NYC R.R. Station Map V.208A, Sheet T.3b and Right of Way and Track Map V.208A, Sheet 4

The New York Central Railroad Company
 361 Sq. Ft.
 743 Sq. Ft.

RIVER TRACTS 4 & 5 T.3 U.S.R.
CITY OF TOLEDO LUCAS COUNTY

PLAN SHOWING
HIGHWAY RIGHT OF WAY EASEMENTS
REQUIRED AT
NEW YORK CENTRAL RAILROAD
Date: 4-27-67
Scale: 1"=20'