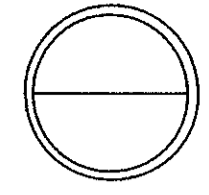


STATE OF OHIO DEPARTMENT OF TRANSPORTATION LUC 24 - 29.85

FHWA REGION	STATE	PROJECT
5	OHIO	



LUCAS COUNTY
LUC 24 - 29.86

BRF-63(23)

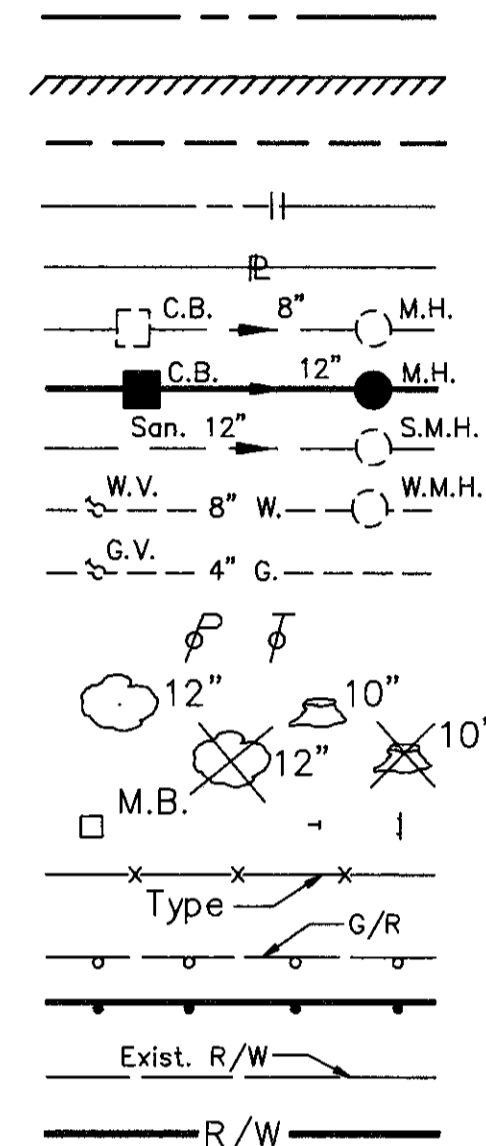
RIGHT OF WAY ONLY

STATE JOB NO. 022090

Name of Acquiring Agency
STATE OF OHIO

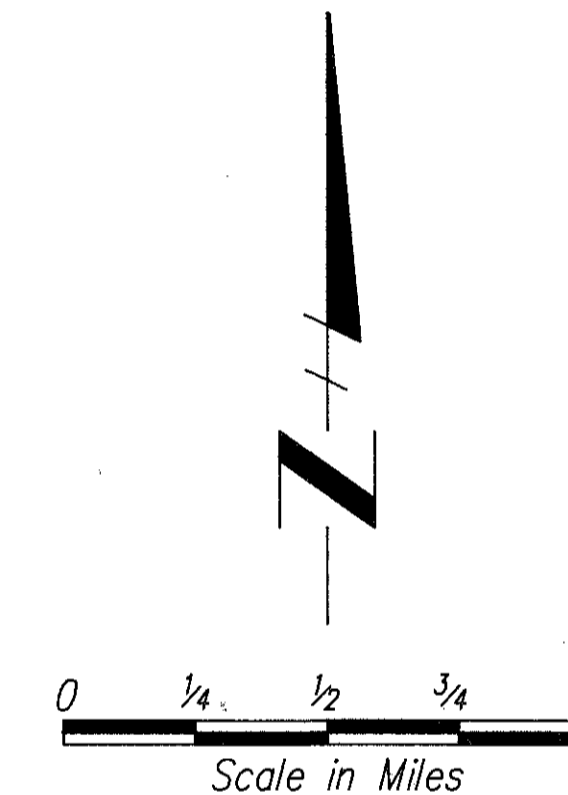
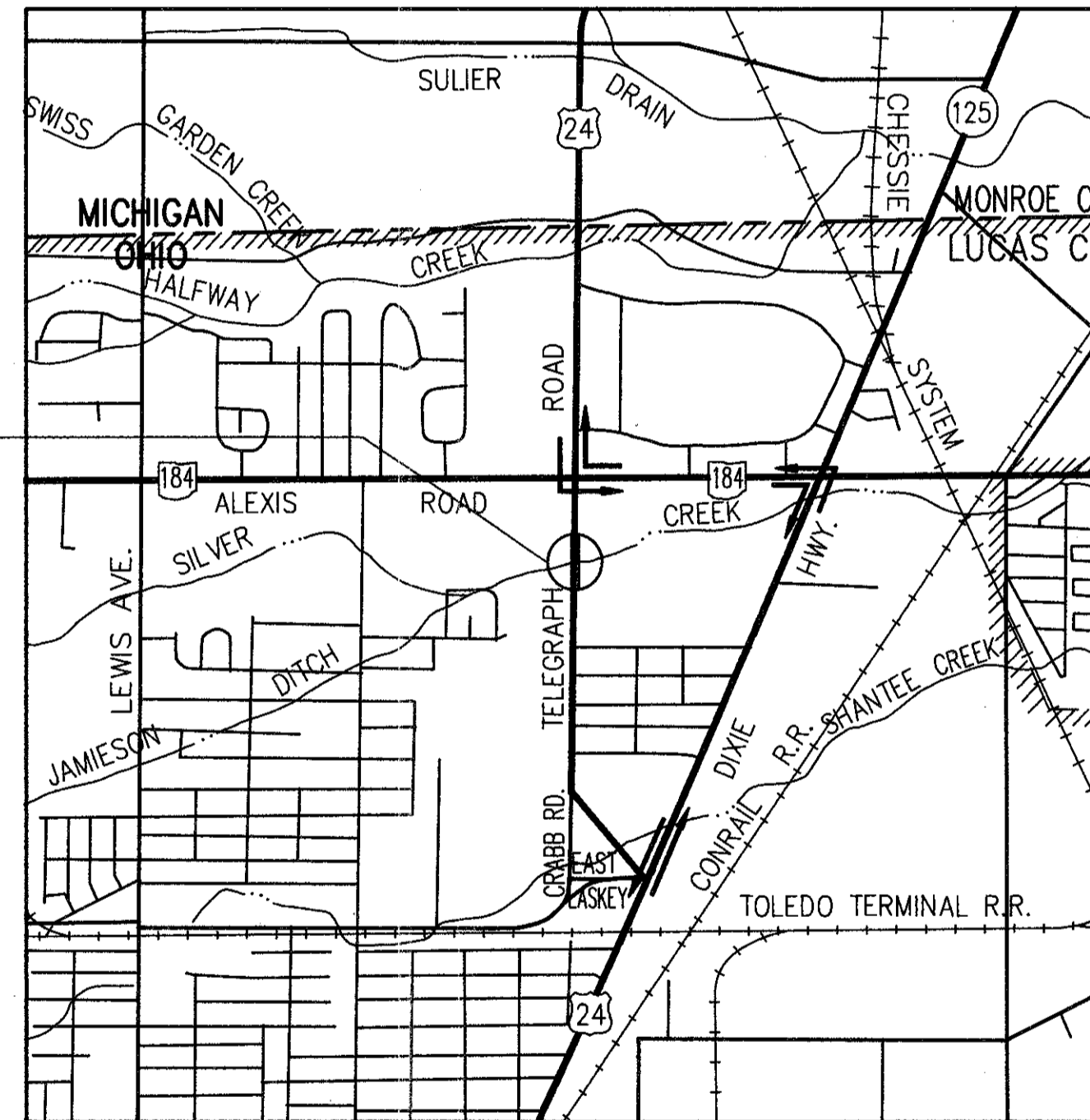
CONVENTIONAL SIGNS

- State Line
- Corporation Line
- Township Line
- Section Line
- Property Line
- Existing Storm Sewer w/Catch Basin & Manhole
- Proposed Storm Sewer w/Catch Basin & Manhole
- Existing Sanitary Sewer w/Manhole
- Water Line w/Water Valve & Manhole
- Gas Line w/Gas Valve
- Poles: Power, Telephone
- Tree-Stump
- Tree-Stump To Be Removed
- Existing Mail Box & Signs
- Existing Fence
- Existing Guardrail
- Proposed Guardrail
- Existing Right-of-Way
- Proposed Right-of-Way



CITY OF TOLEDO LUCAS COUNTY

Begin Project
Sta. 1576+30
End Project
Sta. 1579+17



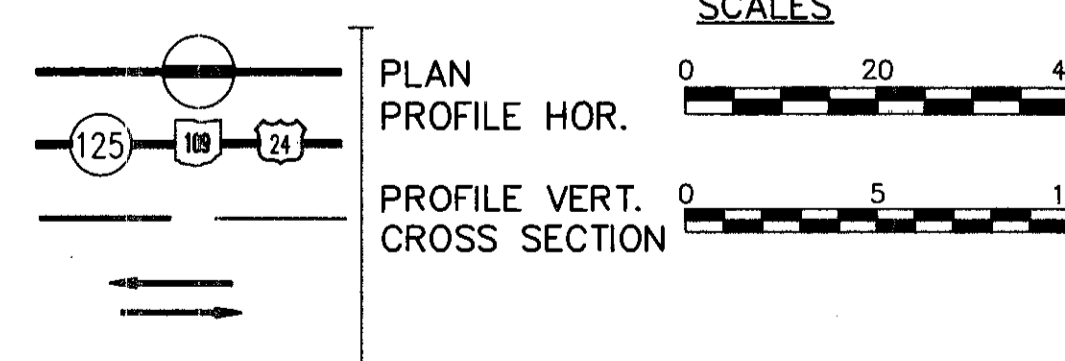
INDEX OF SHEETS

- Title Sheet
- Property Map
- Summary of Additional R/W Required
- Right of Way Plan

PLAN PREPARED
BY
DANSARD GROHNKE LONG, Limited
Toledo, Ohio

LOCATION AND DETOUR MAP

- PORTION TO BE IMPROVED
- STATE AND FEDERAL ROUTES
- OTHER ROADS
- DETOUR



UNDERGROUND UTILITIES
TWO WORKING DAYS
BEFORE YOU DIG
Call 800-362-2764 (Toll free)
OHIO UTILITIES PROTECTION SERVICE
NON-MEMBERS
MUST BE CALLED DIRECTLY

Approved _____
Date _____ Assistant Deputy Director for Real Estate

Approved _____
Date _____ Director, Department of Transportation

DEPARTMENT OF TRANSPORTATION
FEDERAL HIGHWAY ADMINISTRATION

APPROVED:

DIVISION ADMINISTRATOR DATE

FILE NO.	PROJECT: LUC 24 - 29.85
	DATE OF LETTING _____ 19__
	CONTRACT NO. _____

R-30248 #21 C-132

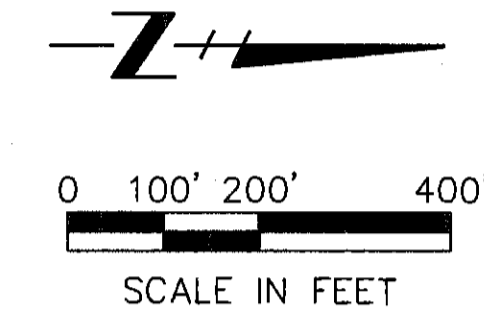
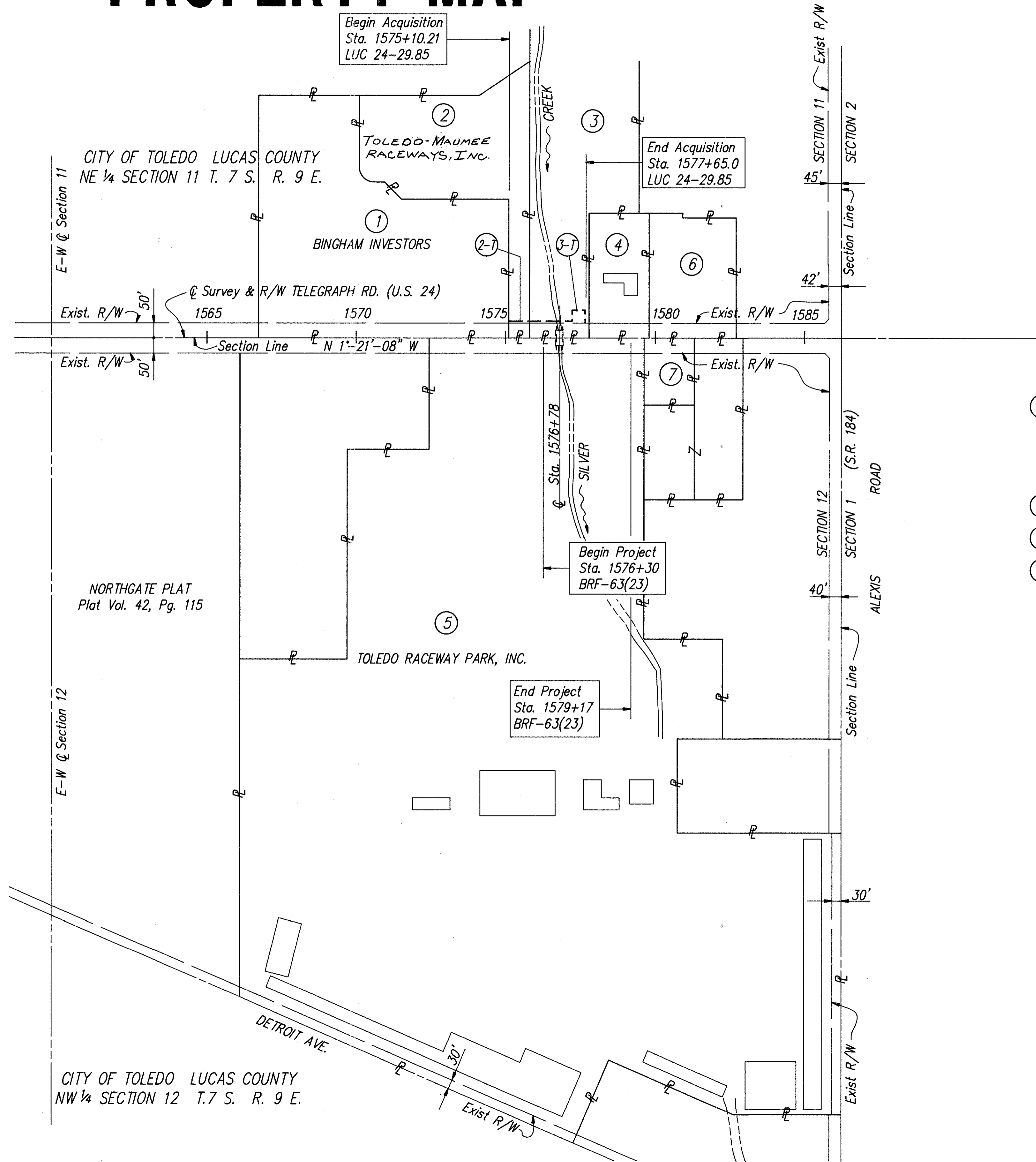
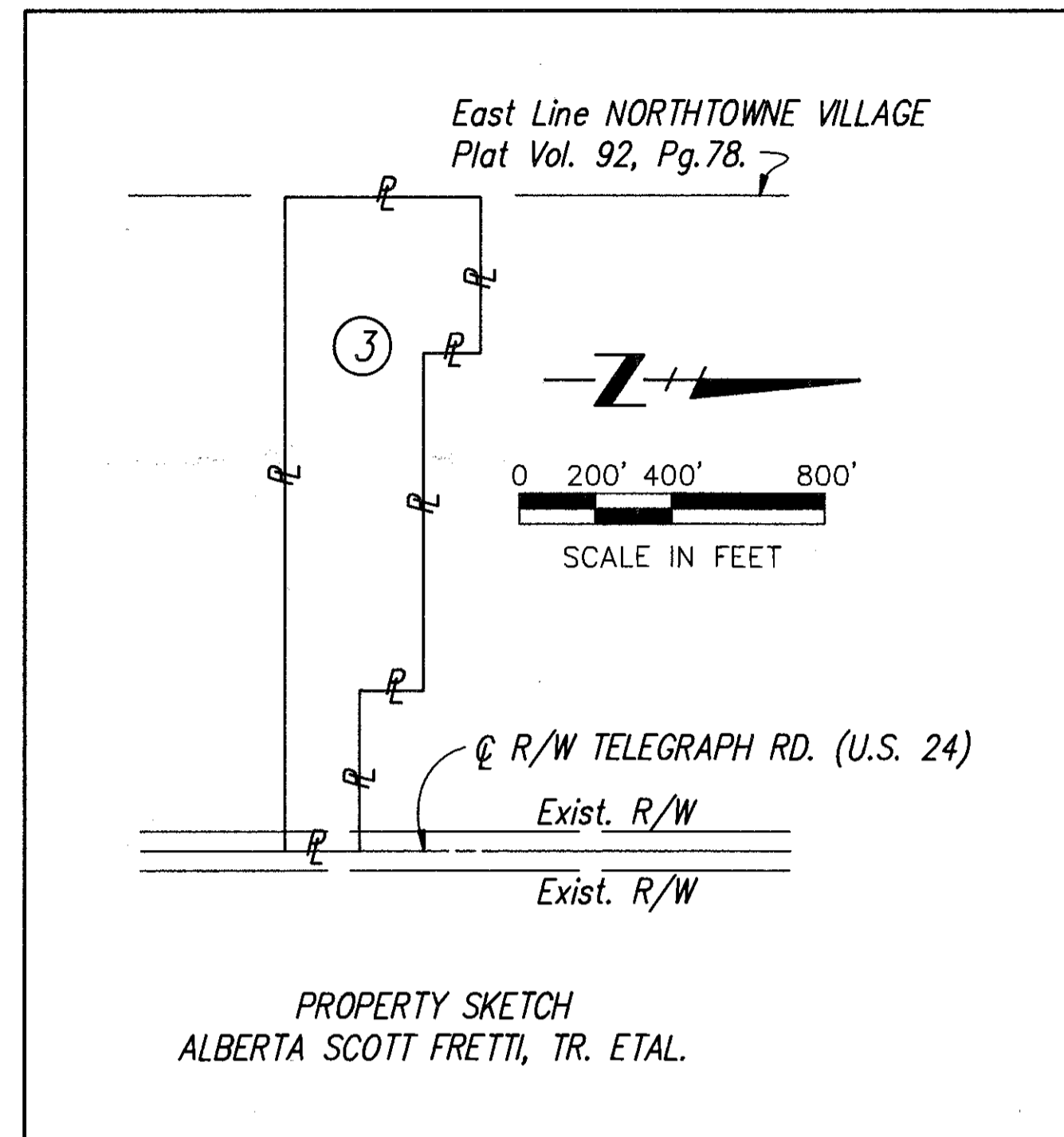
PROPERTY MAP

FHWA REGION	STATE	PROJECT
5	OHIO	

17
19

LUCAS COUNTY
LUC 24-29.86
R/W PLAN

1
3



- ③ Alberta Scott Fretti Tr. (1/3 Interest)
Anthony P. Scott (1/3 Interest)
Donald A. Scott (1/3 Interest)
Rosemary Heffern (1/3 Interest)
Alberta Fretti (1/3 Interest)
- ④ Jeffery J. & Jutta S. J. McCrory
- ⑥ First National Bank of Toledo Trustee et al.
- ⑦ Patricia A. Myler

The utilities shown throughout the plans are based on information supplied by the utility companies as to type, size, and location of the utilities, as required per Section 153.64, Ohio Revised Code.

UTILITY OWNERSHIP			
TYPE	NAME & ADDRESS	TYPE	NAME & ADDRESS
Overhead Power	Toledo Edison Co. 300 Madison Ave. Toledo, Ohio 43604 (419) 259-5000	Water Lines	Division of Water 401 S. Erie St. Toledo, Ohio 43602 (419) 247-6459
Overhead Telephone	Ohio Bell Telephone Co. 1600 Madison Ave. Toledo, Ohio 43624 (419) 245-7529	Storm & Sanitary Sewer	City of Toledo Division of Engineering & Construction One Government Center Toledo, Ohio 43604 (419) 245-1335 (Storm) (419) 245-1341 (Sanitary)
Gas	Columbia Gas of Ohio 333 S. Erie St. Toledo, Ohio 43602 (419) 248-5197		

REV.	DATE	DESCRIPTION
1	8-22-89	PAR 21, OWNERSHIP CHANGE
		DATE OF COMPLETION

SUMMARY OF ADDITIONAL RIGHT OF WAY REQUIRED

TOTAL NUMBER OF:
2 OWNERSHIPS
 _____ TOTAL TAKES
 _____ OWNERSHIPS W/STRUCTURES INVOLVED
 _____ OWNERSHIPS W/ "P" ITEMS

FHWA REGION	STATE	PROJECT
5	OHIO	

18
19

2
3

LUCAS COUNTY
 LUC 24-29.86
 R/W PLAN

Calc. by RNE 2/89
 Chk'd. by KED 6/89

STATE JOB NO. 022090

PARCEL NO.	OWNER	FROM SHEET NO.	TYPE FUND	AS RECORDED		DEED AREA ACRES	TOTAL P.R.O. ACRES	TO BE ACQUIRED (ACRES)				NET RESIDUE		REMARKS & PERSONALTY	AS ACQUIRED	
				VOLUME OR MICROFICHE NO.	PAGE NO. OR LOCATION			GROSS	P.R.O.	NET	BLDG'S.	LEFT	RIGHT		VOLUME OR MICROFICHE NO.	PAGE NO. OR LOCATION
1	BINGHAM INVESTORS	3	-	800521	P05	10.89	0.96							No R/W Required		
2-T	TOLEDO-MAUMEE RACEWAYS, INC.	3	State	880535	E03	5.85	0.80	0.008			No			Minor Grading		
3-T	ALBERTA SCOTT FRETTI, TRUSTEE et al	3	State	1974 1974	621 328	14.00	0.23	0.062			No			Drive Construction		
4	JEFFREY J. & JUTTA S.J. McCRORY	3	-	870269	E04	1.90	0.23							No R/W Required		
5	TOLEDO RACEWAY PARK, INCORPORATED	3	-	1774 1735 1681 1504 1429 1372	104 452 491 127 329 333	79.45	2.37							No R/W Required		
6	FIRST NATIONAL BANK OF TOLEDO, TRUSTEE et al	3	-	850493	C11	2.73	0.34							No R/W Required		
7	PATRICIA A. MYLER	3	-	840240	C12	0.83	0.19							No R/W Required		

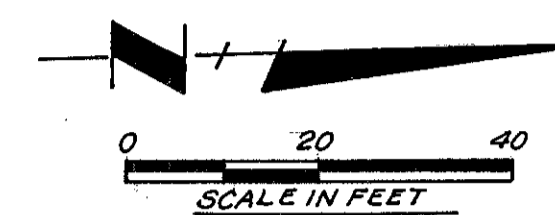
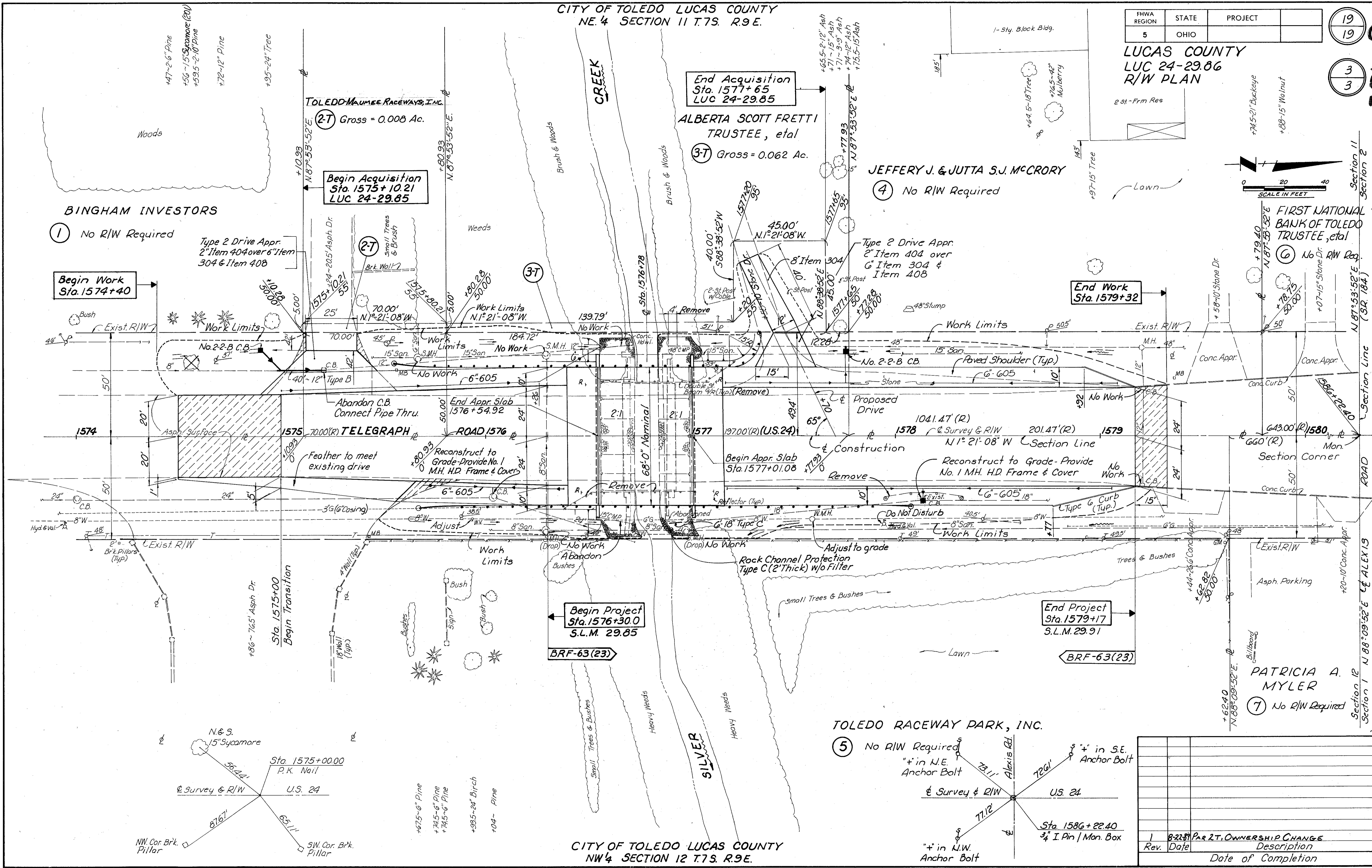
REV.	DATE	DESCRIPTION
1	8-22-89	PAR 2T, OWNERSHIP CHANGE
		DATE OF COMPLETION

CITY OF TOLEDO LUCAS COUNTY
NE 1/4 SECTION 11 T.7S. R.9E.

FHWA REGION	STATE	PROJECT
5	OHIO	

LUCAS COUNTY
LUC 24-29.86
R/W PLAN

19
19
3
3



Rev.	Date	Description
1	8-23-88	Par 2T, OWNERSHIP CHANGE
		Date of Completion

U.S. 24 R/W Sta. 1574+00 to Sta. 1580+00

C-132c

C-135