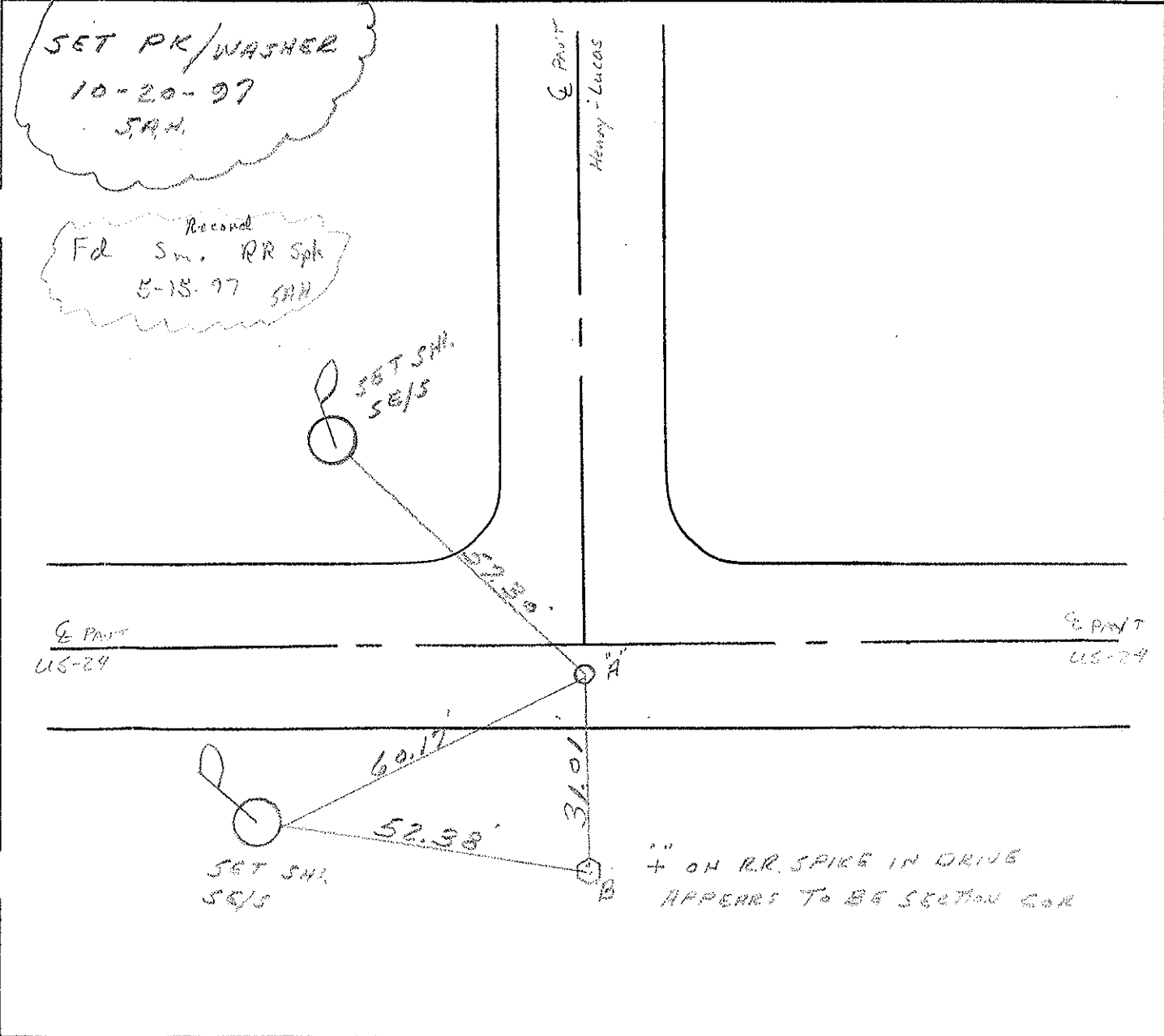
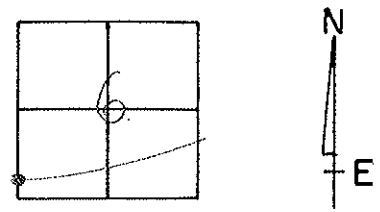


O.D.O.T. DISTRICT 2 SURVEY OFFICE

PERSONNEL _____ REFERENCE NO. 1 SHEET 1 OF 68
 NOTES HUSS
 H.C. MOSEK DATE 5-15-97 ROUTE US-24
 R.C. VAN DUSEN WEATHER Cloud/Windy COUNTY Lucas
 _____ TEMP. +48°F TOWNSHIP Providence
 _____ SECTION 6
 _____ T 5 N R 8 E

TYPE MONUMENT PK/W
 ON SURFACE - BELOW YES
~~LEFT - C~~ PAV'T. - RIGHT 2.0'
9.4 TO RT EDGE PAVEMENT
 S.L.M. 0 to 0



O.D.O.T. DISTRICT 2 SURVEY OFFICE

PERSONNEL _____

REFERENCE NO. 2

SHEET 2 OF 68

NOTES HUSS

H.C. MOSER

R.C. VALDUSEN

DATE 5-15-97

WEATHER Cloudy/Windy

TEMP. +48°F

ROUTE US-24

COUNTY Lucas

TOWNSHIP Providence

SECTION 6

T 5 N R 8 E

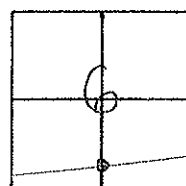
TYPE MONUMENT PK/W 1/2 A-B

ON SURFACE - BELOW YES

LEFT-~~CE~~ PAV'T. - RIGHT YES

12.0' TO RT EDGE PAVEMENT

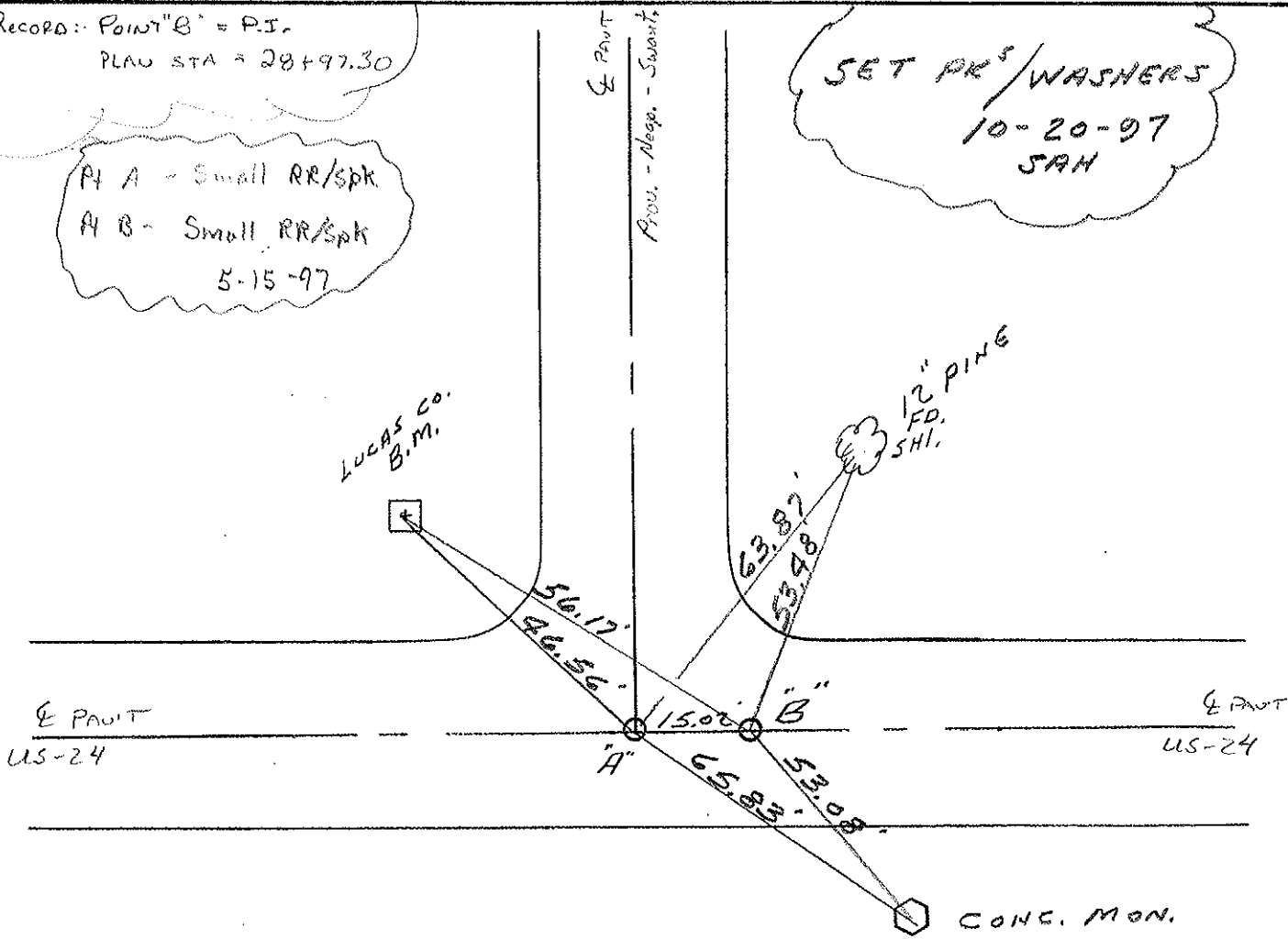
S.L.M. POINT "A" = 28+88 POINT "B" = 29+03



Records: Point "B" = P.I.
PLAN STA = 28+97.30

A A - Small RR/spk
A B - Small RR/spk
5-15-97

SET PK'S/WASHERS
10-20-97
SAH



O.D.O.T. DISTRICT 2 SURVEY OFFICE

PERSONNEL _____

REFERENCE NO. 3

SHEET 3 OF 68

NOTES HUSS

H.C. MOSER

DATE 5-15-97

ROUTE US-24

R.C. YAN DUSEN

WEATHER CLOUDY / WINDY

COUNTY Lucas

TEMP. +40°F

TOWNSHIP Providence

SECTION 6

T 5 N R 8 E


TYPE MONUMENT IRON BOLT

ON SURFACE - BELOW 1.0'

LEFT - 0 PAV'T - RIGHT 99'

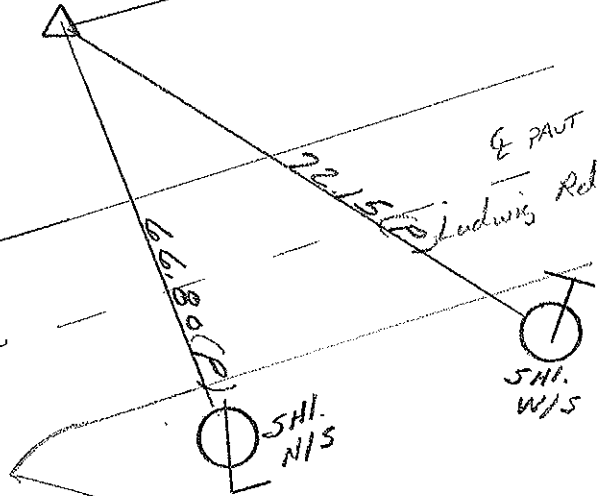
TO EDGE PAVEMENT

S.L.M. 37+51



(P.I. STA. 37+92.57)
5-15-97
SAM.

47.78' (P) 24" MAPLE
SHI. W/S



E PAVT
Pavt. US-24

E PAVT
US-24

O.D.O.T. DISTRICT 2 SURVEY OFFICE

PERSONNEL _____

REFERENCE NO. 4

SHEET 4 OF 68

NOTES Hoss

H.C. MOSER

R.C. VAN DUSEN

DATE 5-15-97

WEATHER cloudy/windy

TEMP. +48°F

ROUTE US-24

COUNTY Lucas

TOWNSHIP Providence

SECTION 5

T5 NR 8 E

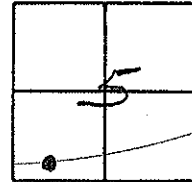
TYPE MONUMENT PK/W's A-B-C

ON SURFACE - BELOW YES

LEFT- & PAVT. - RIGHT A=0.5' B=0.0' C=0.0'

11.2 TO LT. EDGE PAVEMENT B=C=11.9 RT. EDGE

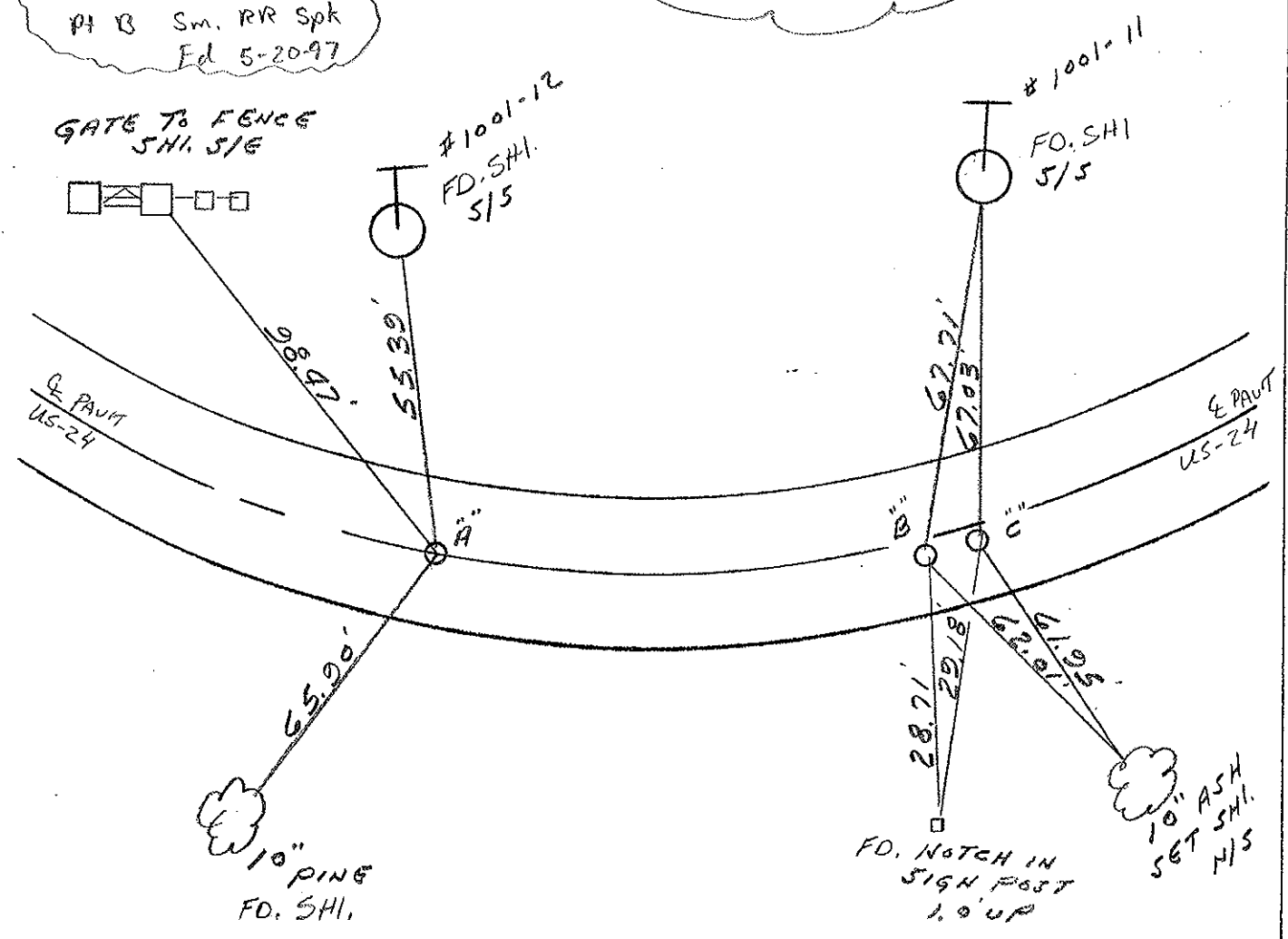
S.L.M. A=42+11 B=42+86



PT. A TO B = 75.04'
PT. B TO C = 0.96'

SET PK'S/WASHERS
10-20-97
JAH.

Record
Pt A PK/W
Pt B Sm. RR Spk
Ed 5-20-97



O.D.O.T. DISTRICT 2 SURVEY OFFICE

PERSONNEL

REFERENCE NO. 5

SHEET 5 OF 68

NOTES Huss

H.C. VAN DUSEN

DATE 5-20-97

ROUTE US-24

R.C. MOSEER

WEATHER PTLY CLOUDY

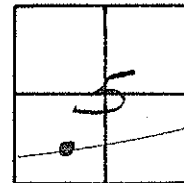
COUNTY Lucas

TEMP. +61° F

TOWNSHIP Providence

SECTION 5

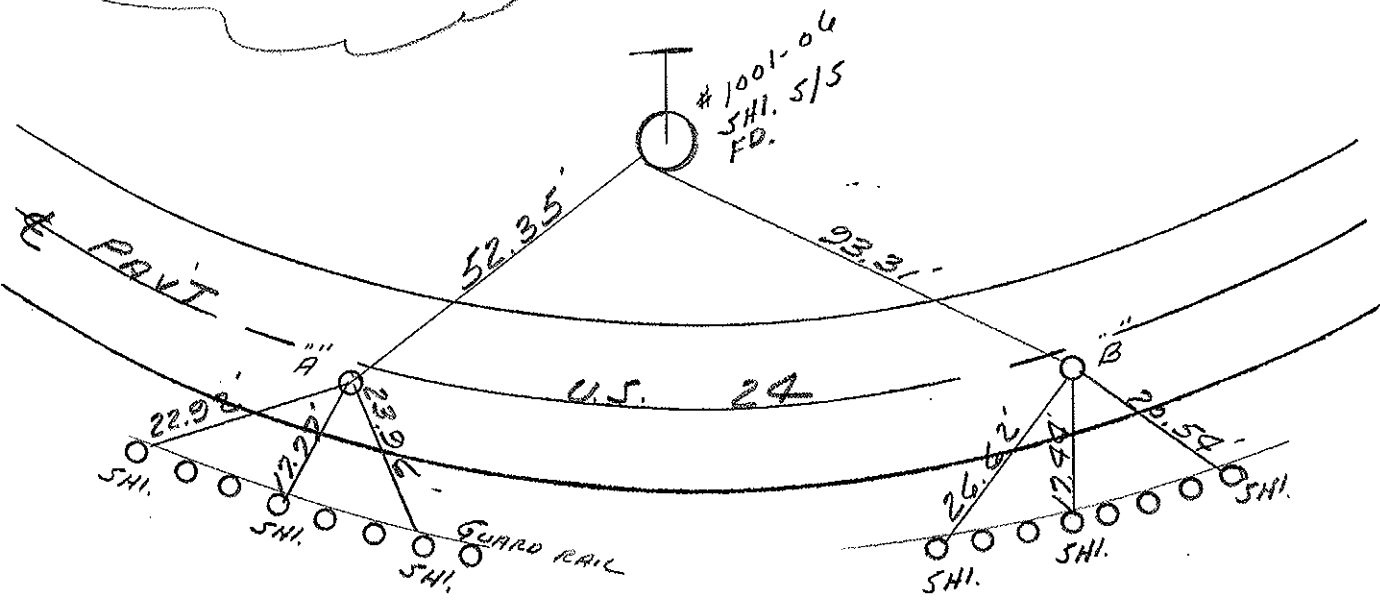
T. 5 N R. 8 E



TYPE MONUMENT PK/W's A+B
 "A" ON SURFACE - BELOW YES
 "A" LEFT- & PAV'T. - RIGHT A=2.7 B=1.8 RT. &
 "A" 9.5 TO RT. EDGE PAVEMENT B=10.4 RT. EDGE
 S.L.M. A=57+58 B=58+70

PT. "A" 3M RR. SPIKE ON SURFACE
 PT. "B" 3M RR. SPIKE ON SURFACE (6-1-93) RECORD

SET PK'S/WASHERS
 10-20-97
 SAH.



County LUCAS S.R. U.S. 24

Date 9 JUNE - 1981

Township PROVIDENCE

Weather CLOUDY

Section 5

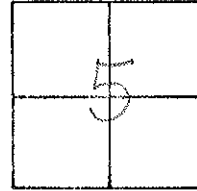
Temp. 75°

T_N, R_E

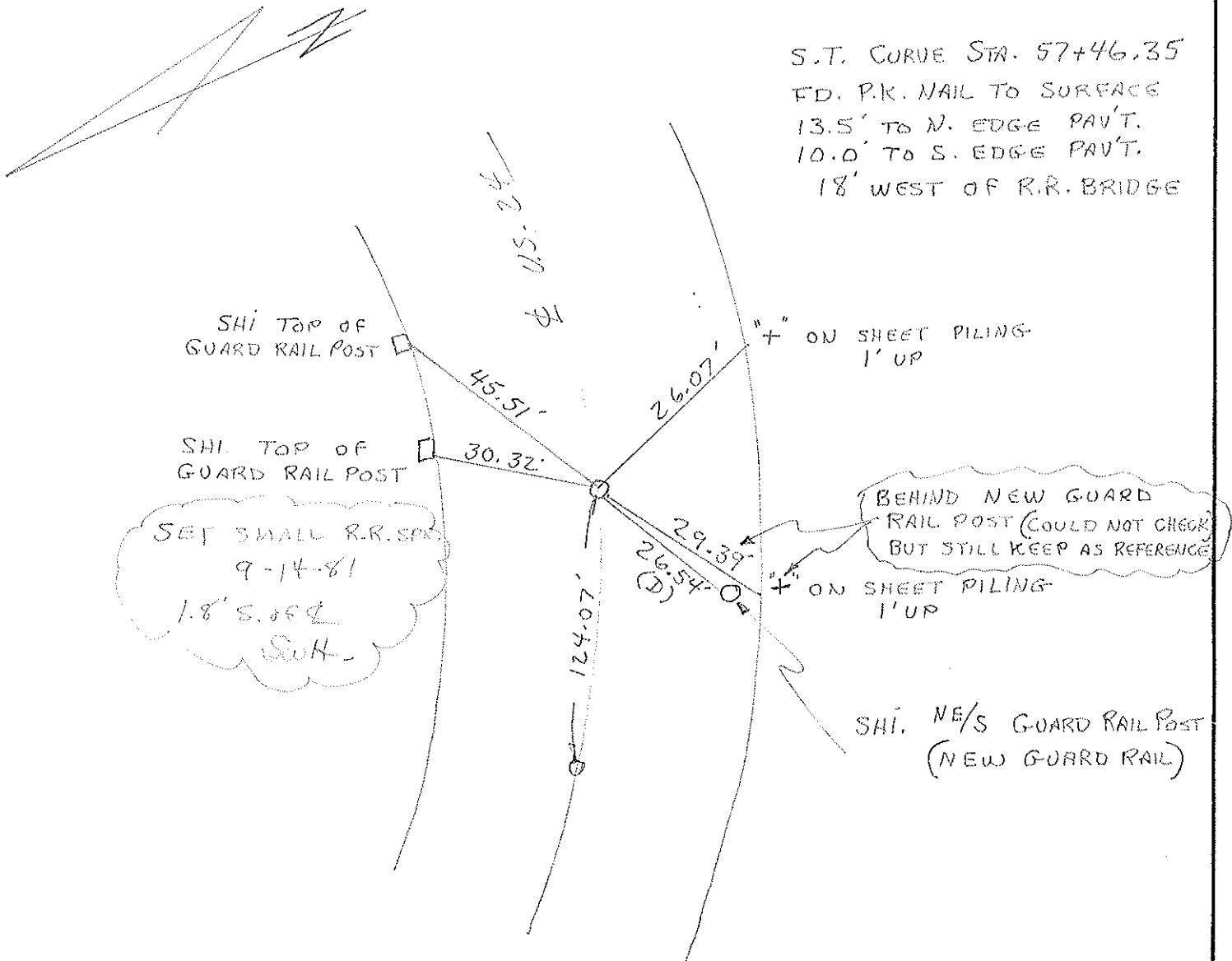
Personnel HOFFMAN

LOEHRKE

HOUSEHOLDER



S.T. CURVE STA. 57+46.35
FD. P.K. NAIL TO SURFACE
13.5' TO N. EDGE PAV'T.
10.0' TO S. EDGE PAV'T.
18' WEST OF R.R. BRIDGE



O.D.O.T. DISTRICT 2 SURVEY OFFICE

PERSONNEL _____

REFERENCE NO. _____

SHEET 7 OF 68

NOTES 1. Stone

H.C. D. Curtis

R.C. J. Householder

DATE 24 Aug. 89

WEATHER Cloudy

TEMP. 70°

ROUTE US#24

COUNTY Lucas

TOWNSHIP Providence

SECTION 5

T. _____ R. _____

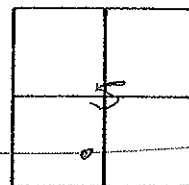
TYPE MONUMENT RR Spt.

ON SURFACE - BELOW 1/2" deep

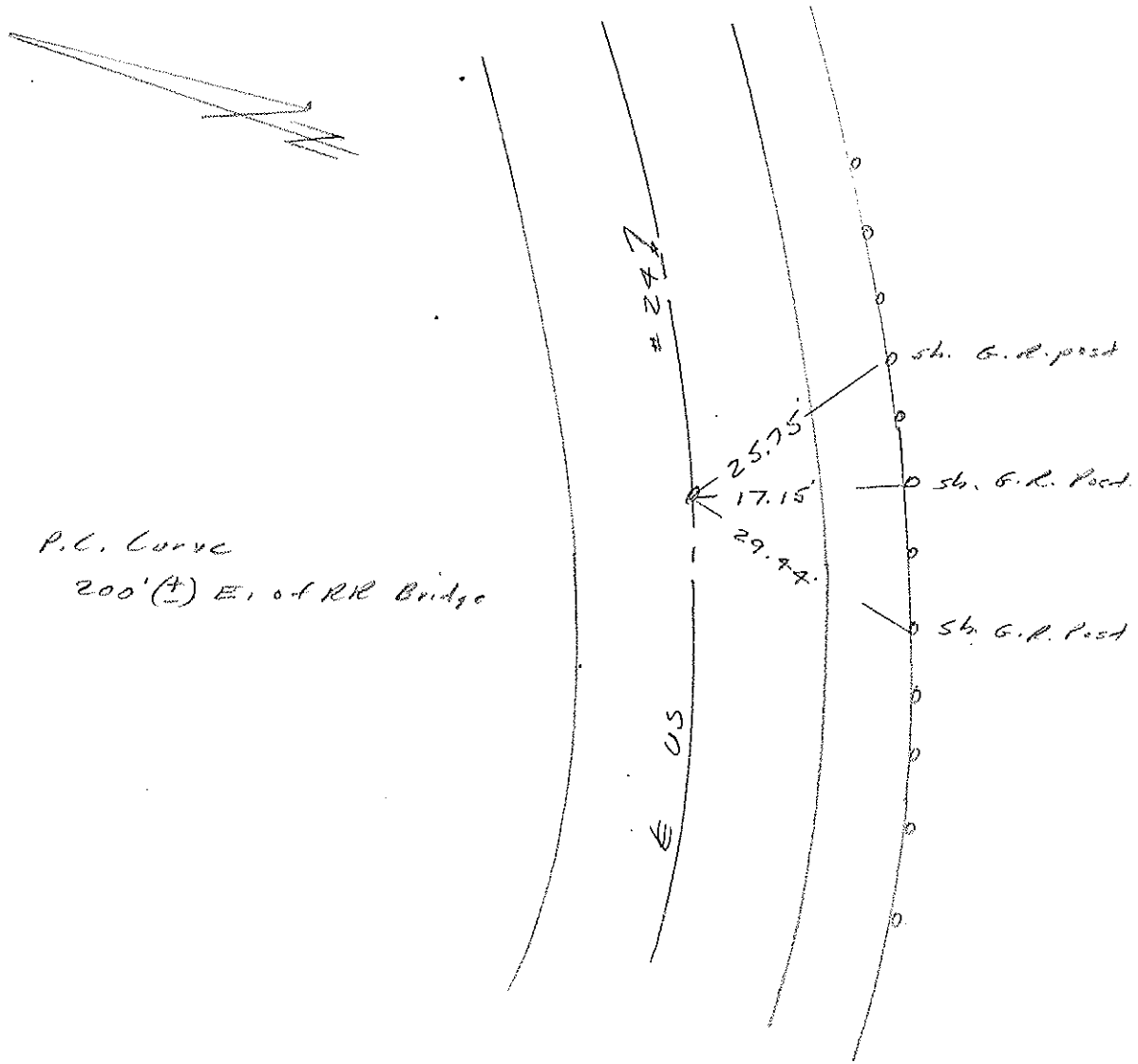
LEFT - & PAV'T. - RIGHT _____

TO _____ EDGE PAVEMENT

S.L.M. 60+67



OK 10-13-89 IRS



O.D.O.T. DISTRICT 2 SURVEY OFFICE

PERSONNEL _____

REFERENCE NO. 6

SHEET 8 OF 68

NOTES Huss

H.C. VAN DUSEN

DATE 5-20-97

ROUTE US-24

R.C. MOSER

WEATHER PTLY CLOUDY

COUNTY Lucas

TEMP. +61° F

TOWNSHIP Providence

SECTION 5

T 5 N R 9 E

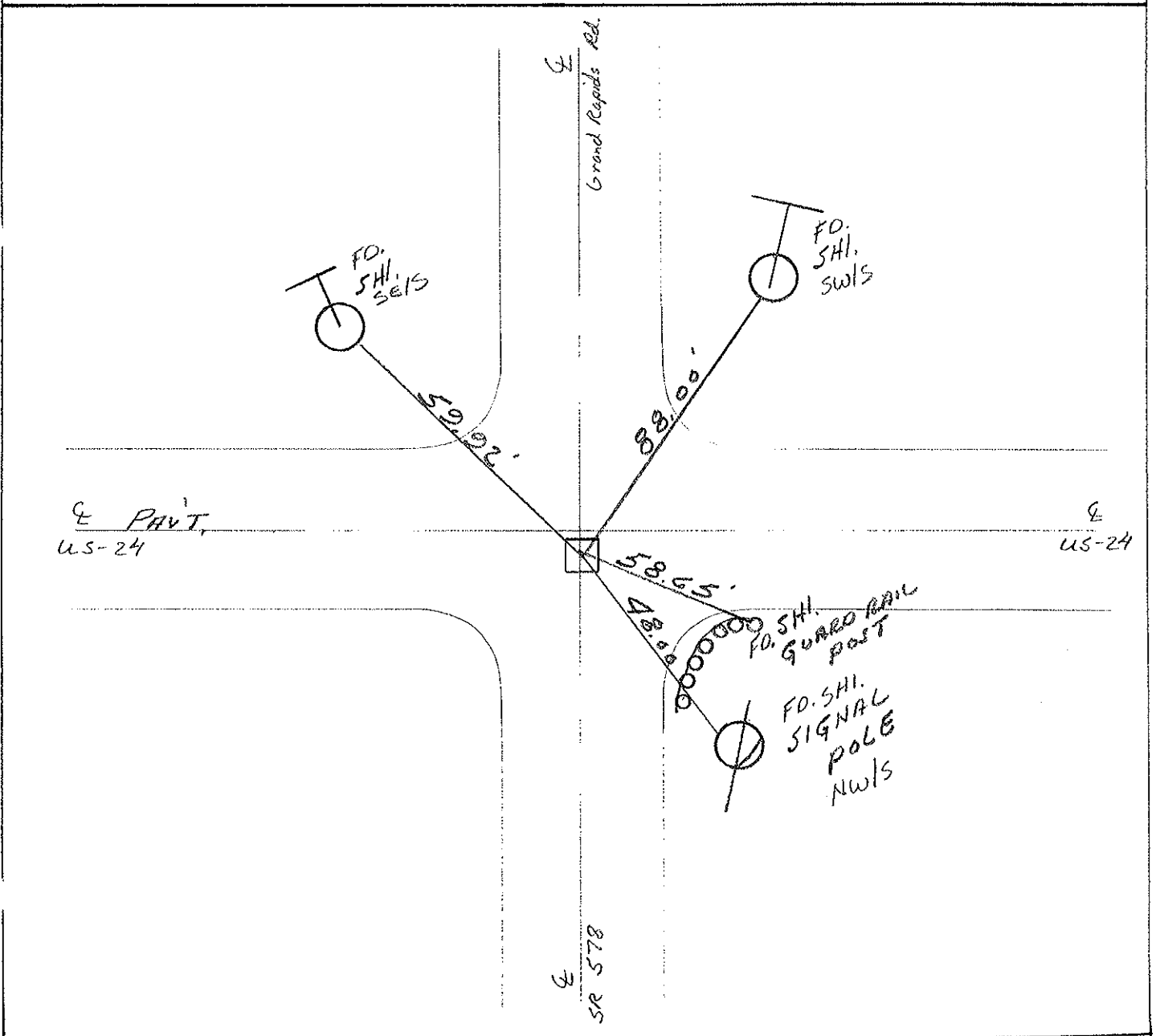
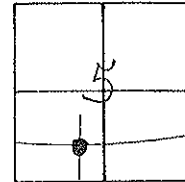
TYPE MONUMENT MON. BOX

ON SURFACE - BELOW YES

LEFT - & PAV'T. - RIGHT 2.1

TO EDGE PAVEMENT

S.L.M. 65+66



O.D.O.T. DISTRICT 2 SURVEY OFFICE

PERSONNEL

REFERENCE NO. 7

SHEET 9 OF 68

NOTES Huss

H.C. VAN DUJEN

DATE 5-20-97

ROUTE US-24

R.C. MOSEER

WEATHER PTLY CLOUDY

COUNTY Lucas

TEMP. +61° F

TOWNSHIP Providence

SECTION 5

T 5 N R 9 E

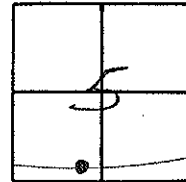
TYPE MONUMENT PK & WASHER

ON SURFACE - ~~BELOW~~ YES

LEFT - & PAV'T. - RIGHT 1.4

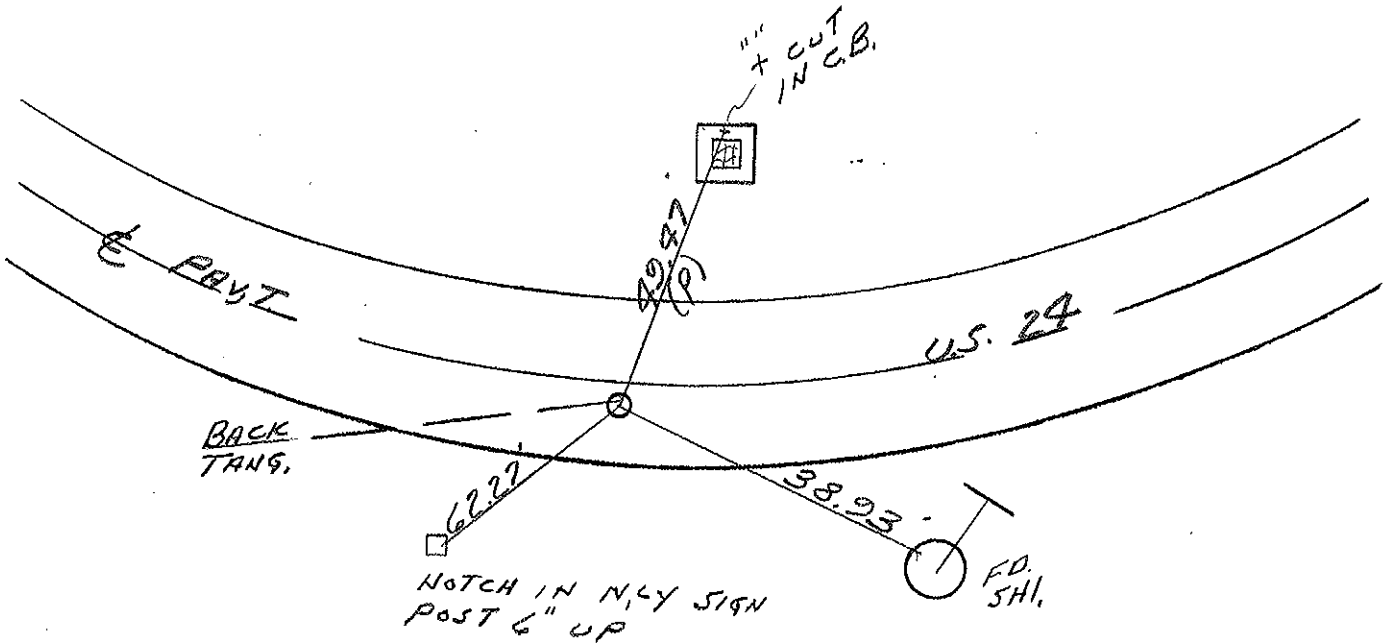
10.5 TO RT. EDGE PAVEMENT

S.L.M. 79+41



(P.T.)

SET PK/WASHER
10-21-97
SAH



O.D.O.T. DISTRICT 2 SURVEY OFFICE

PERSONNEL

REFERENCE NO. 8

SHEET 10 OF 68

NOTES LOEHRKE

H.C. MOSER

R.C. SLOWAK

DATE 10-7-94

WEATHER Sunny

TEMP. 66.0

ROUTE U.C. 24

COUNTY LUCAS

TOWNSHIP PROVIDENCE

SECTION 5

T. S N. R 9 E

Set P.K./WASHER
5-15-95
CL

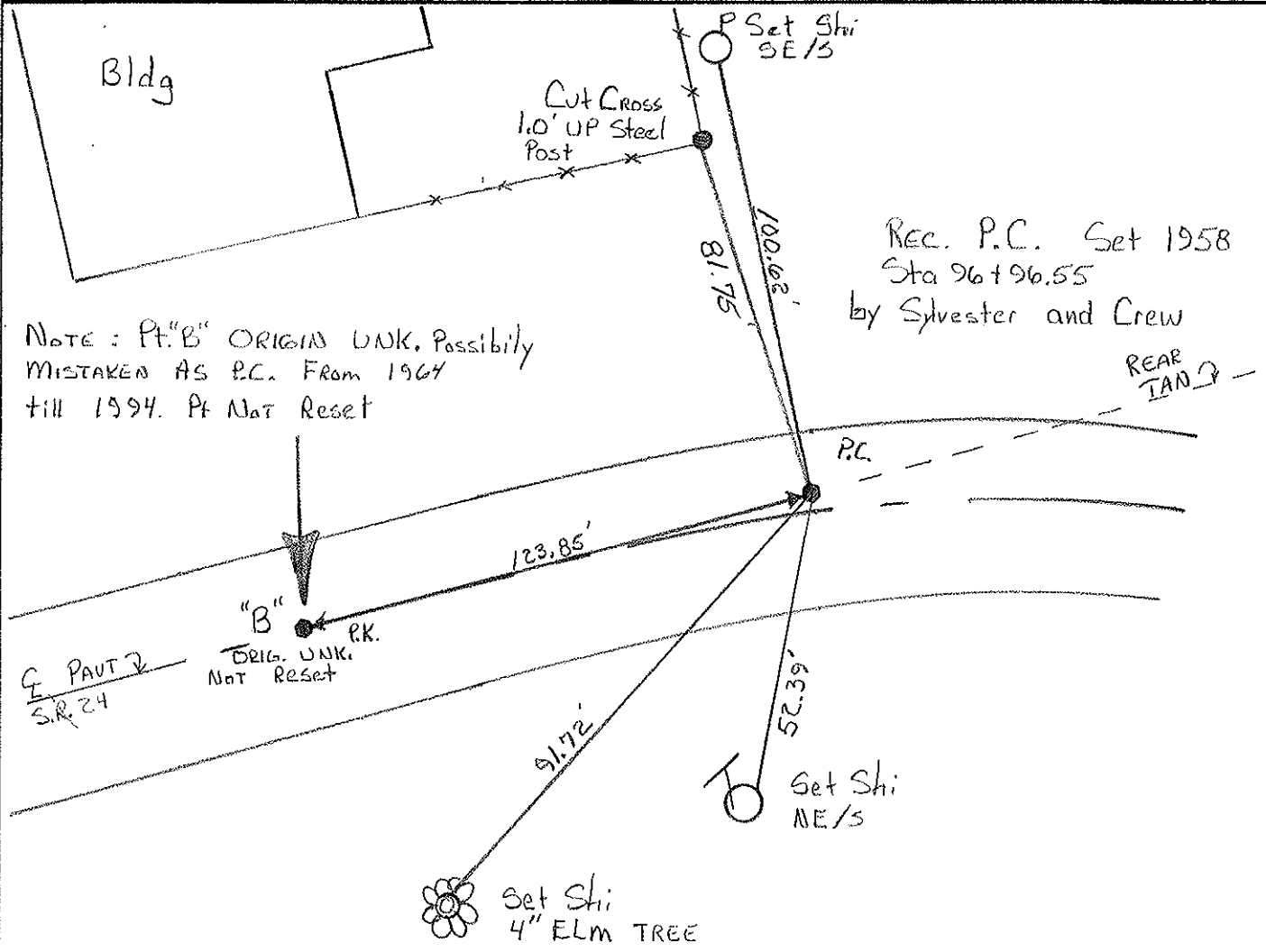
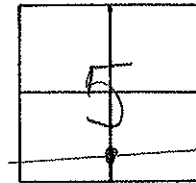
TYPE MONUMENT Lg R.R. Spike

ON SURFACE - BELOW 4"

LEFT- & PAV'T. - RIGHT 2.0' Lt

10.4 TO Lt EDGE PAVEMENT

S.L.M. 96+79



NOTE: Pt. "B" ORIGINAL UNK. Possibility
MISTAKEN AS P.C. FROM 1964
till 1994. Pt Not Reset

E. PAVT. ∇
SR 24

Set Shi
4" ELM TREE

O.D.O.T. DISTRICT 2 SURVEY OFFICE

PERSONNEL

REFERENCE NO. 8-18

SHEET 11 OF 68

NOTES HUSS

H.C. VAN DUSEN

DATE 5-20-97

ROUTE US-24?

R.C. MOSEK

WEATHER PTLY Cloudy

COUNTY Lucas

TEMP. + 61°F

TOWNSHIP Providence

SECTION 5

T 5 N R 9 E

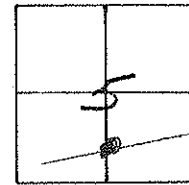
TYPE MONUMENT PK & WASHER

ON SURFACE - BELOW YES

LEFT- & PAV'T. - RIGHT 1, 2

10.4 TO LT. EDGE PAVEMENT

S.L.M. 96+96



RECORD

P.I.C. STA. 96+96.55

RECORD

FD. R.R. SPIKE - 5" DEEP
STA. 96+80 SLM (1994)
SPK. WAS SET IN 1958
BY SILVESTER & CREW

SET PK/WASHER
10-21-97
JAH.



100.60'



52.42'

81.80'

123.80'

REF# 8

88.52'

7' CUT NEAR
EDGE FENCE POST
1' UP

PRADCO INC.
(YARD)

8" ELM
SET SHI.
N/S

PAV'T

U.S. 24

O.D.O.T. DISTRICT 2 SURVEY OFFICE

PERSONNEL

REFERENCE NO. 8-A

SHEET 12 OF 68

NOTES S. HUSS

H.C. B. VAN DYSEN

R.C. K. MOSER

DATE 5-28-97

WEATHER Partly Cloudy

TEMP. 76.1° F

ROUTE US-24

COUNTY Lucas

TOWNSHIP Providence

SECTION 5

T 5 N R 9 E

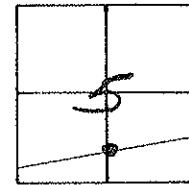
TYPE MONUMENT PK & WASHER

ON SURFACE - ~~BELOW~~ ON SURFACE

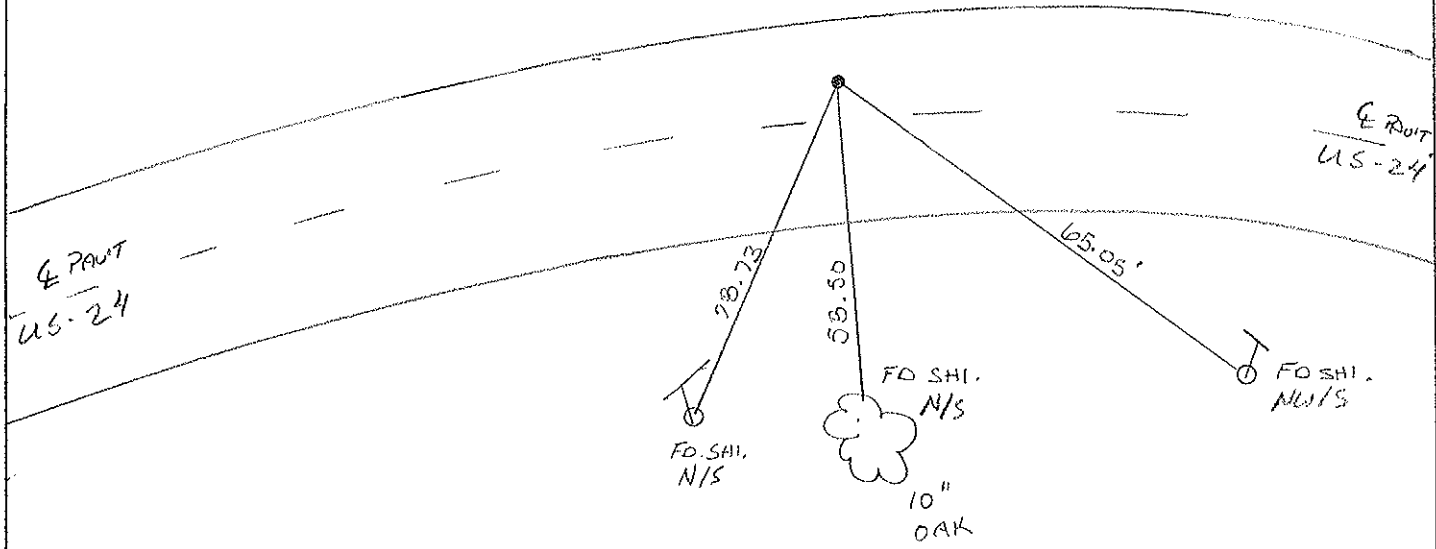
LEFT - ℄ PAV'T. - RIGHT 6.0' LT.

6.0' TO LT EDGE PAVEMENT

S.L.M. 98+96



SET PK/WASHER
10-21-97
SAH



O.D.O.T. DISTRICT 2 SURVEY OFFICE

PERSONNEL

REFERENCE NO. 9

SHEET 13 OF 68

NOTES S. MOSS

H.C. B. VANDUSEN

R.C. K. MOSER

DATE 5-28-97

WEATHER PARTLY CLOUDY/WINDY

TEMP. +61°F

ROUTE US-24

COUNTY Lucas

TOWNSHIP Providence

SECTION 5

T 5 N R 9 E

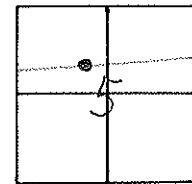
TYPE MONUMENT HEAD OF BOLT W/CRISTED "+"

ON SURFACE - ~~BELOW~~ ON

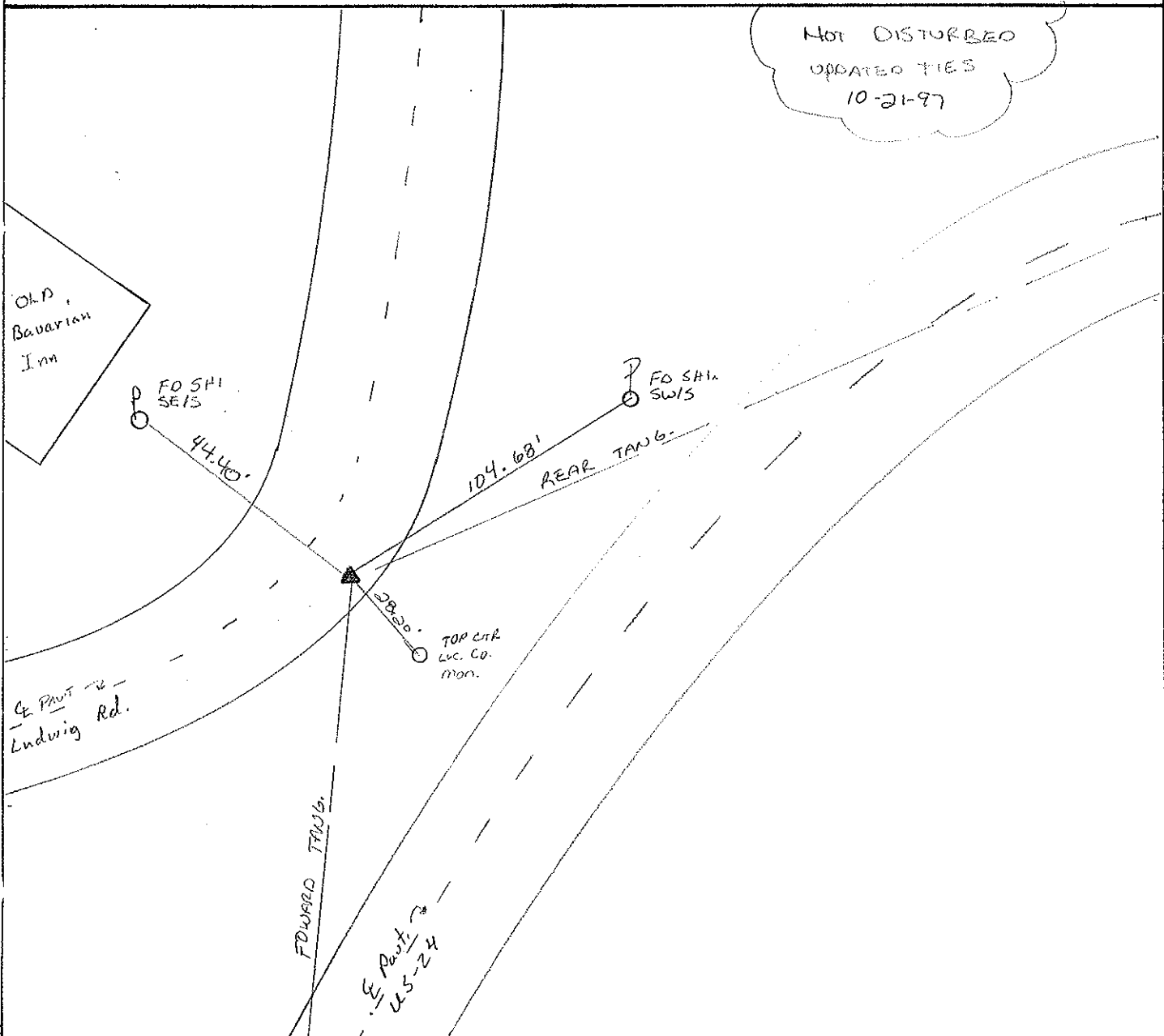
LEFT- ~~E~~ P PART - RIGHT 42' LT OF U.S. 24

2' TO LT EDGE PAVEMENT

S.L.M. 100 +13



NOT DISTURBED
UPDATED TIES
10-21-97



O.D.O.T. DISTRICT 2 SURVEY OFFICE

PERSONNEL

REFERENCE NO. 9-A

SHEET 14 OF 68

NOTES S. AUSS

H.C. B. VAN DUSEN

R.C. K. MOSER

DATE 5-28-97

WEATHER PARTLY CLOUDY/WINDY

TEMP. +61°F

ROUTE US-24

COUNTY LUCAS

TOWNSHIP PROVIDENCE

SECTION 5

T. 5 N. R. 9 E

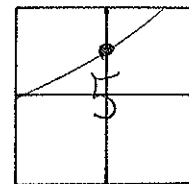
TYPE MONUMENT PK & WASHER

ON SURFACE - ~~BELOW~~ YES

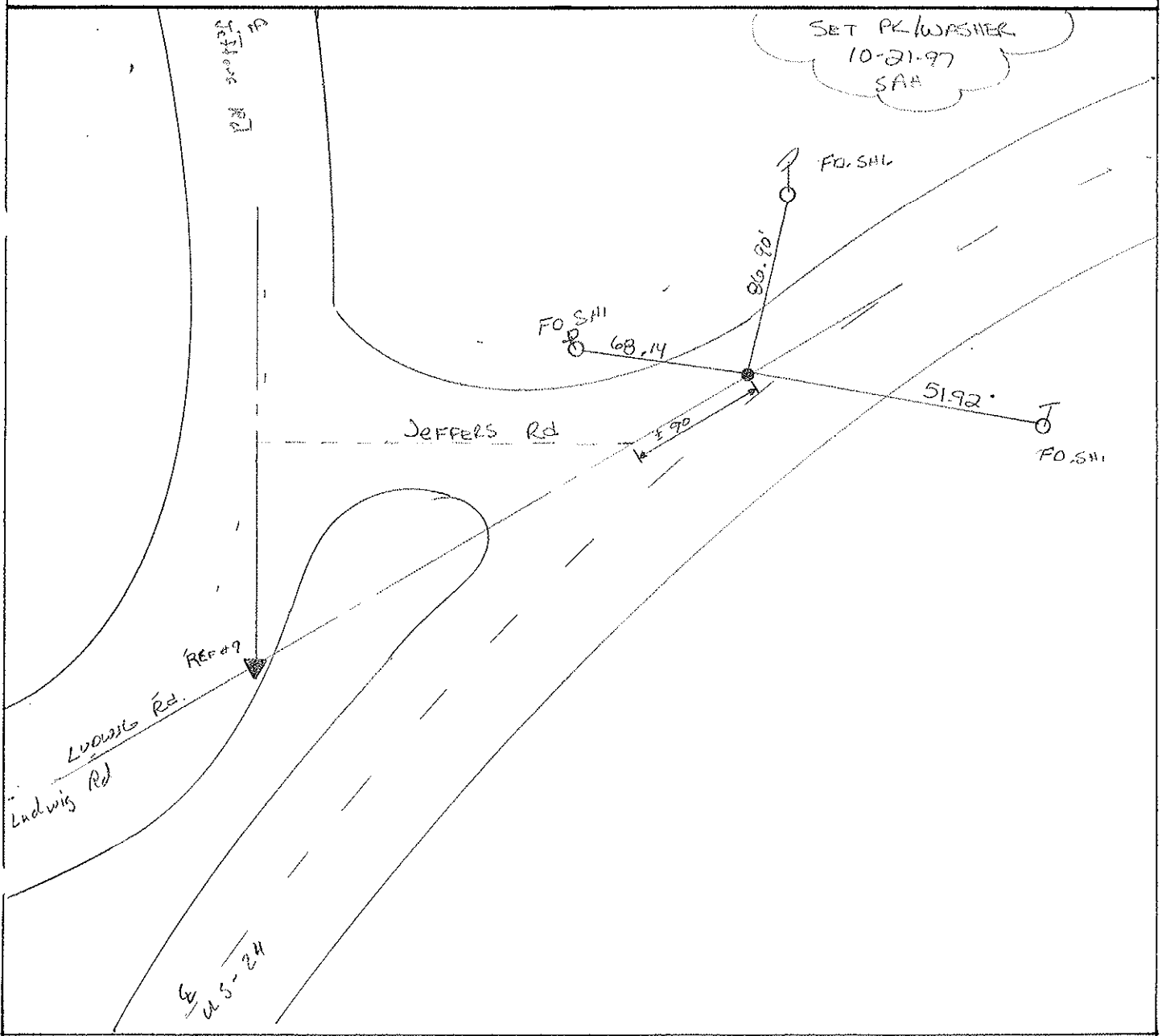
LEFT - CL PAV'T. - RIGHT 2.3

7.6 TO LT. EDGE PAVEMENT

S.L.M. 103+25



SET PK/WASHER
10-21-97
SAM



O.D.O.T. DISTRICT 2 SURVEY OFFICE

PERSONNEL _____

REFERENCE NO. 10

SHEET 15 OF 68

NOTES S. HOSS

H.C. B. VAN DUSEN

DATE 5-28-97

ROUTE US-24

R.C. K. MOSEL

WEATHER PARTLY CLOUDY / WINDY

COUNTY Lucas

TEMP. 76°F

TOWNSHIP Providence

SECTION 5

T 5 N R 9 E

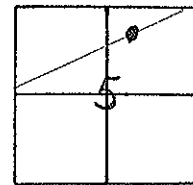
TYPE MONUMENT PK WASHER

ON SURFACE - ~~BELOW~~ ON

LEFT - ~~C PAV'T.~~ RIGHT 2.0'

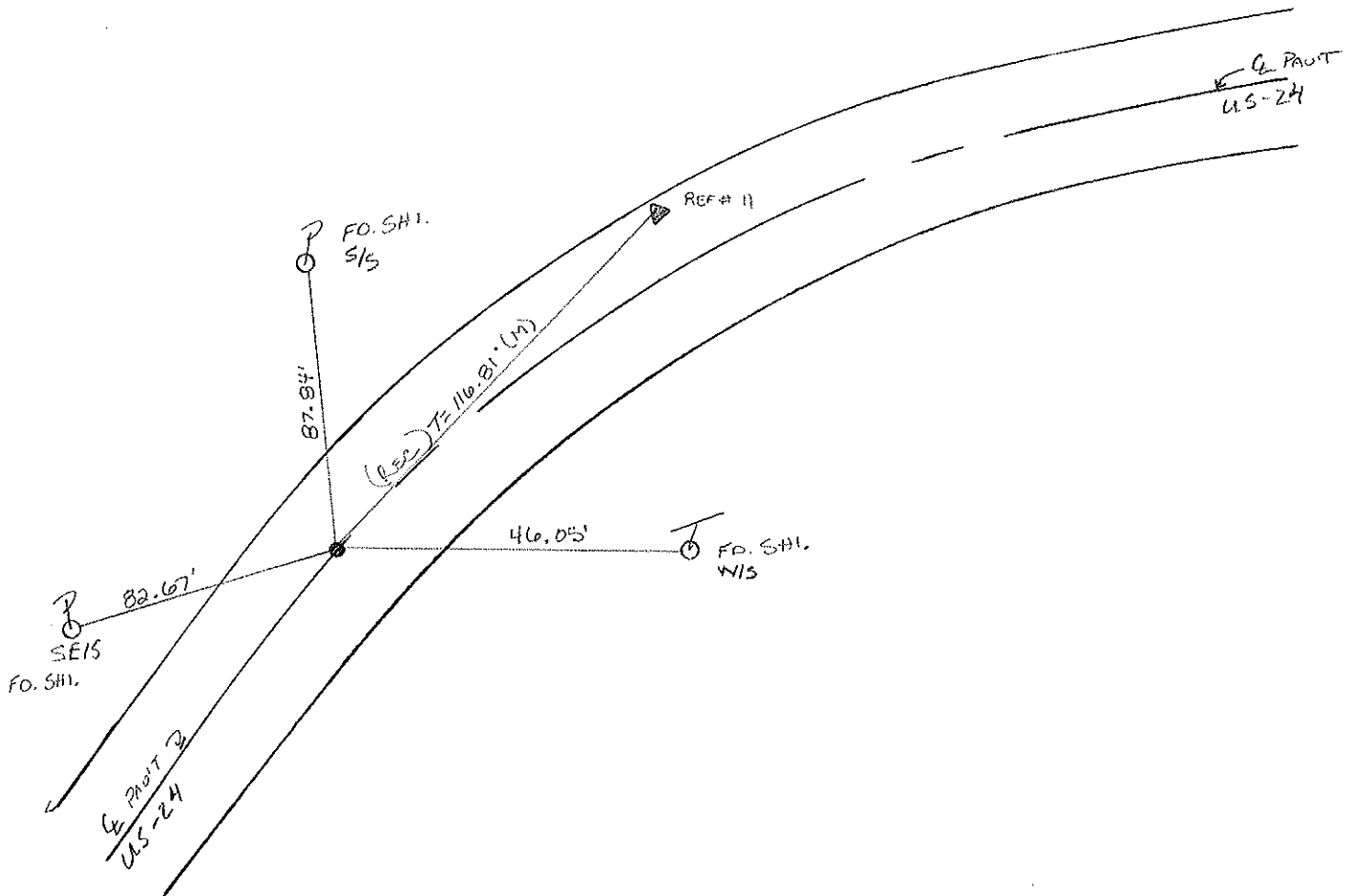
10.0' TO LT EDGE PAVEMENT

S.L.M. 113 + 81



P.C. TO CURVE

Set PK WASHER
10-21-97
SAH



O.D.O.T. DISTRICT 2 SURVEY OFFICE

PERSONNEL _____

REFERENCE NO. 11

SHEET 16 OF 68

NOTES S. AUSS

H.C. B. VAN DUSEN

R.C. K. MOSER

DATE 5-28-97

WEATHER PARTLY CLOUDY / WINDY

TEMP. +61°F

ROUTE US-24

COUNTY Lucas

TOWNSHIP Providence

SECTION 5

T 5 N R 9 E

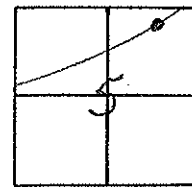
TYPE MONUMENT PK. NAIL & WASHER

ON SURFACE BELOW YES

LEFT- 0 PAV'T. - RIGHT 8.0'

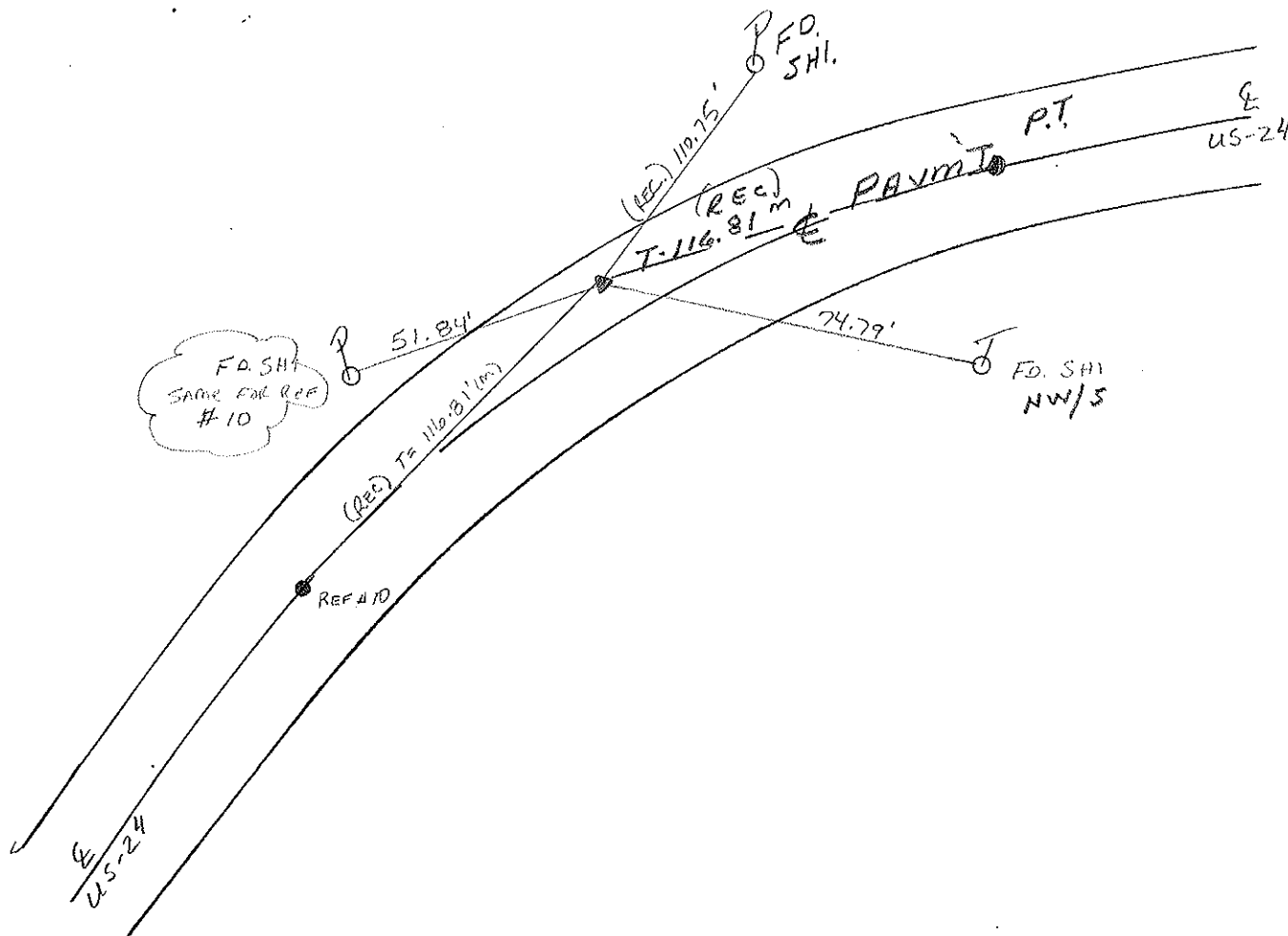
4.0' TO LT. EDGE PAVEMENT

S.L.M. 114 198



*P.I. TO CURVE
REC!*

*Set PK/WASHER
10-21-97
SAH*



O.D.O.T. DISTRICT 2 SURVEY OFFICE

PERSONNEL

REFERENCE NO. 13

SHEET 17 OF 68

NOTES S. HUSS

H.C. B. VAN DUSEN

R.C. S. HUSS

DATE 5-28-97

WEATHER PARTLY CLOUDY / WINDY

TEMP. 76.1°F

ROUTE US-24

COUNTY Lucas

TOWNSHIP Providence

SECTION 5

T 5 N R 9 E

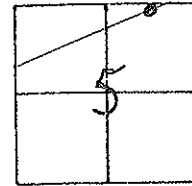
TYPE MONUMENT PK & WASHER

ON SURFACE - BELOW ON SURFACE

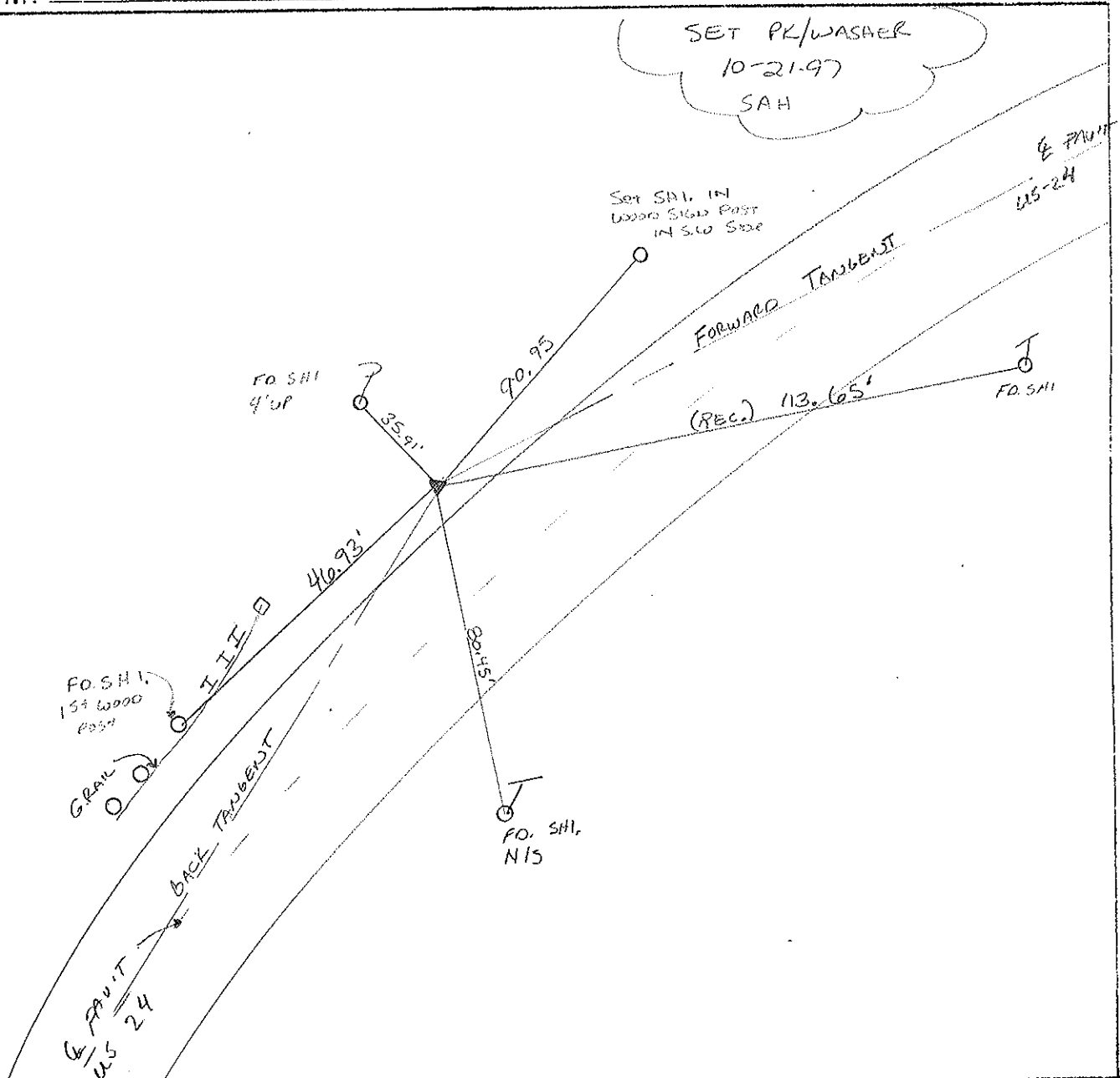
LEFT - C PAV'T. - RIGHT 14.2'

2.3' TO LT EDGE PAVEMENT

S.L.M. 127+44



SET PK/WASHER
10-21-97
SAH



O.D.O.T. DISTRICT 2 SURVEY OFFICE

PERSONNEL _____

REFERENCE NO. 14

SHEET 18 OF 68

NOTES S. HOSS

H.C. B. VAN DYKE

DATE 5-28-97

ROUTE US-24

R.C. K. MOSER

WEATHER PARTLY CLOUDY / WINDY

COUNTY Lucas

TEMP. +61°F

TOWNSHIP Providence

SECTION 5

T. 5 N. R. 9 E.

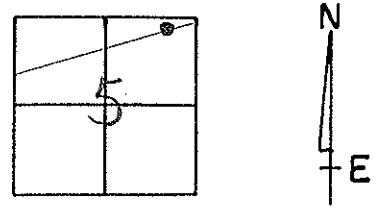
TYPE MONUMENT PK NAIL & WASHER

ON SURFACE - BELOW ON SURFACE

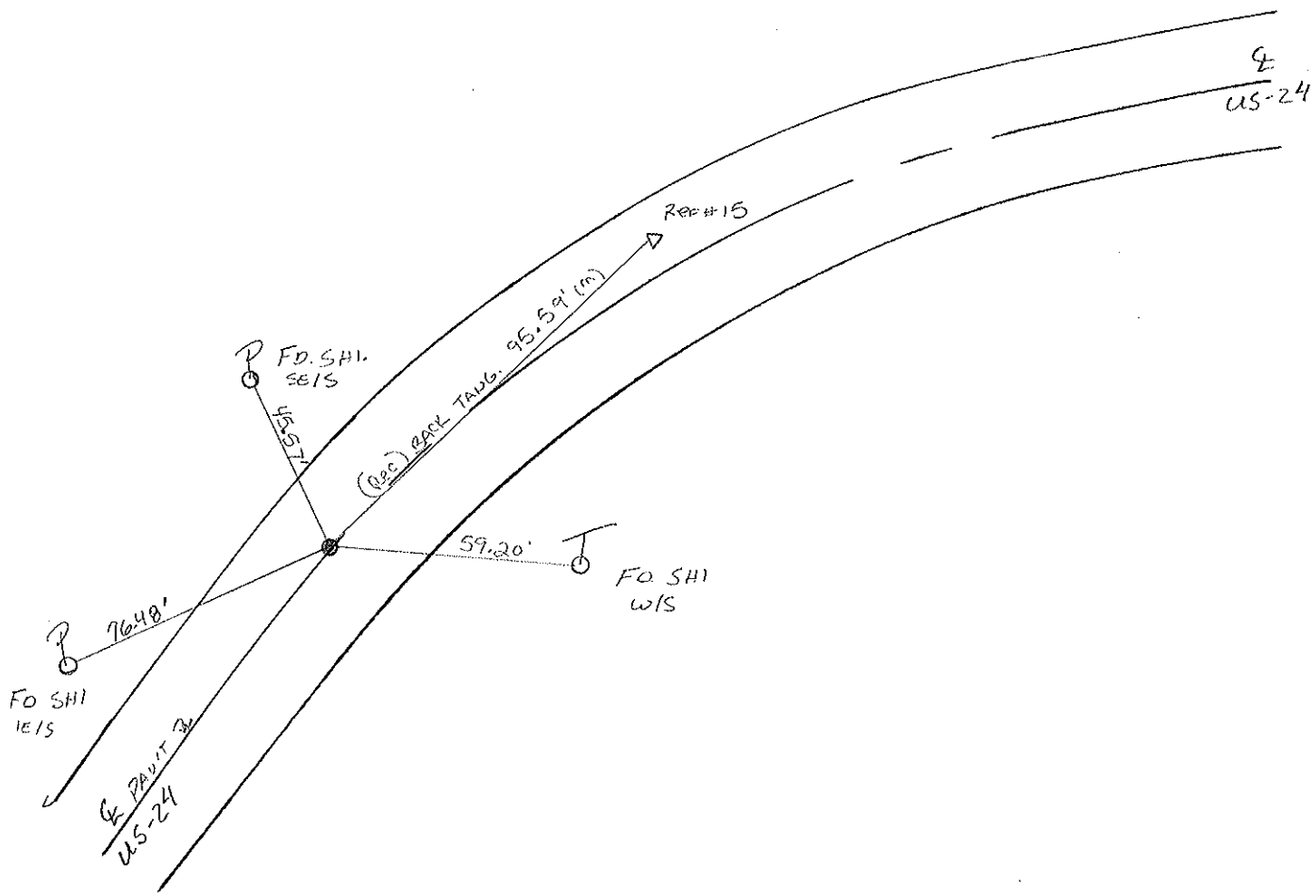
LEFT - ☉ PAV'T. - RIGHT 1.0' LT

11.0' TO LT. EDGE PAVEMENT

S.L.M. 140+31



SET PK / WASHER
 10-21-97
 SAH



O.D.O.T. DISTRICT 2 SURVEY OFFICE

PERSONNEL _____

REFERENCE NO. 15

SHEET 19 OF 68

NOTES S. HUSS

H.C. B. VAN DUSEN

DATE 5-28-97

ROUTE US-24

R.C. K. MOSEL

WEATHER Partly Cloudy / Windy

COUNTY Lucas

TEMP. +61°F

TOWNSHIP Providence

SECTION 5

T 5 N R 9 E

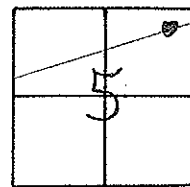
TYPE MONUMENT PK WASHER

ON SURFACE - BELOW ON SURFACE

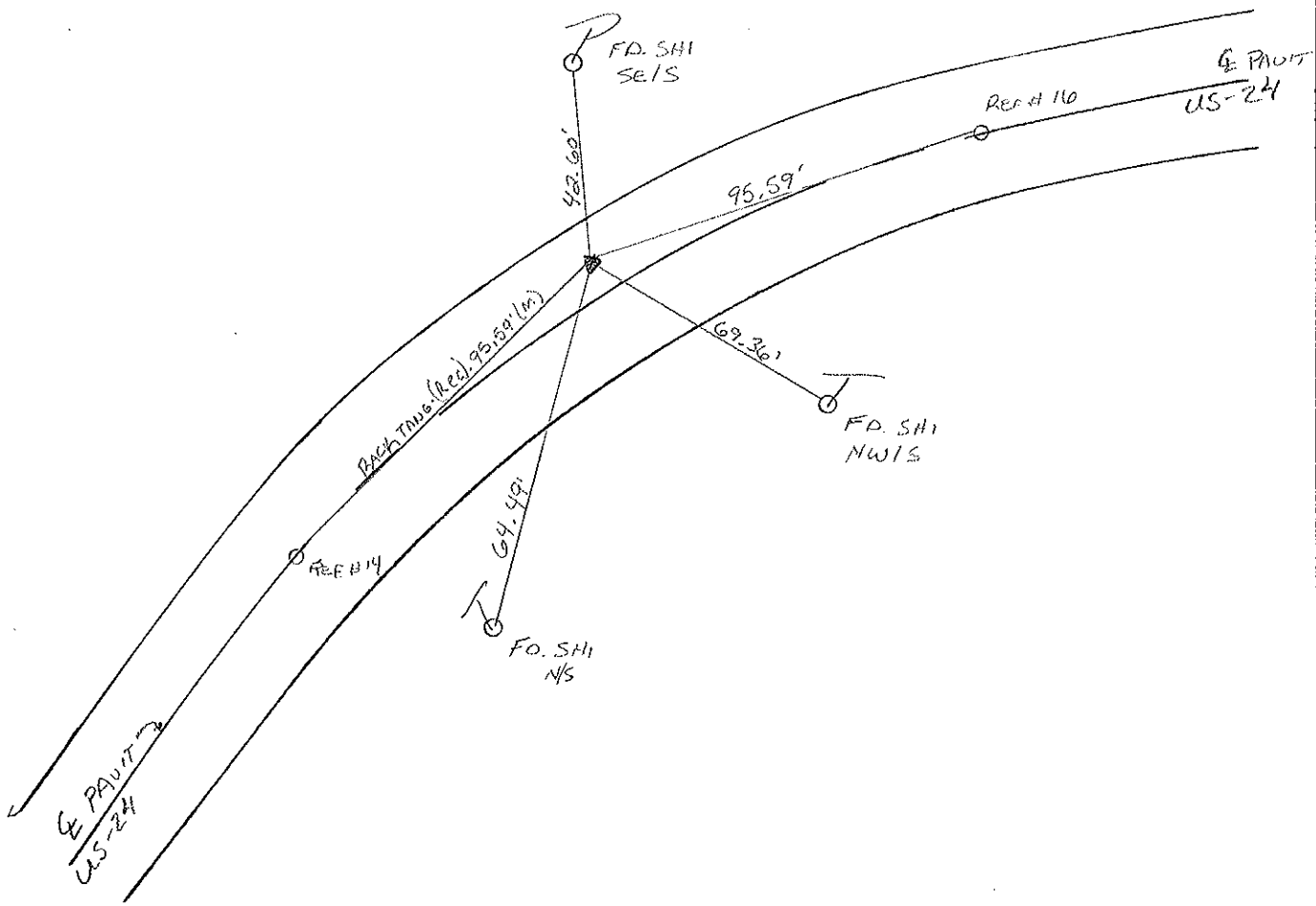
LEFT - C PAV'T. - RIGHT 3.9' LT.

B.O. TO LT. EDGE PAVEMENT

S.L.M. 141 + 27



SET PK/WASHER
10-21-97
SAH



O.D.O.T. DISTRICT 2 SURVEY OFFICE

PERSONNEL _____

REFERENCE NO. 16

SHEET 20 OF 68

NOTES S. HOSS

H.C. B. VAN DUSEN

DATE 5-28-97

ROUTE US-24

R.C. K. MOSER

WEATHER PARTLY CLOUDY - WINDY

COUNTY LUCAS

TEMP. 76.1°F

TOWNSHIP PROVIDENCE

SECTION 5

T S N R 9 E

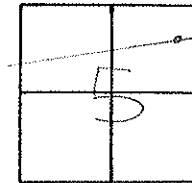
TYPE MONUMENT PK NAIL / W

ON SURFACE - ~~BELOW~~ ON SURFACE

LEFT - ~~C PAV'T.~~ RIGHT 1.0' LT

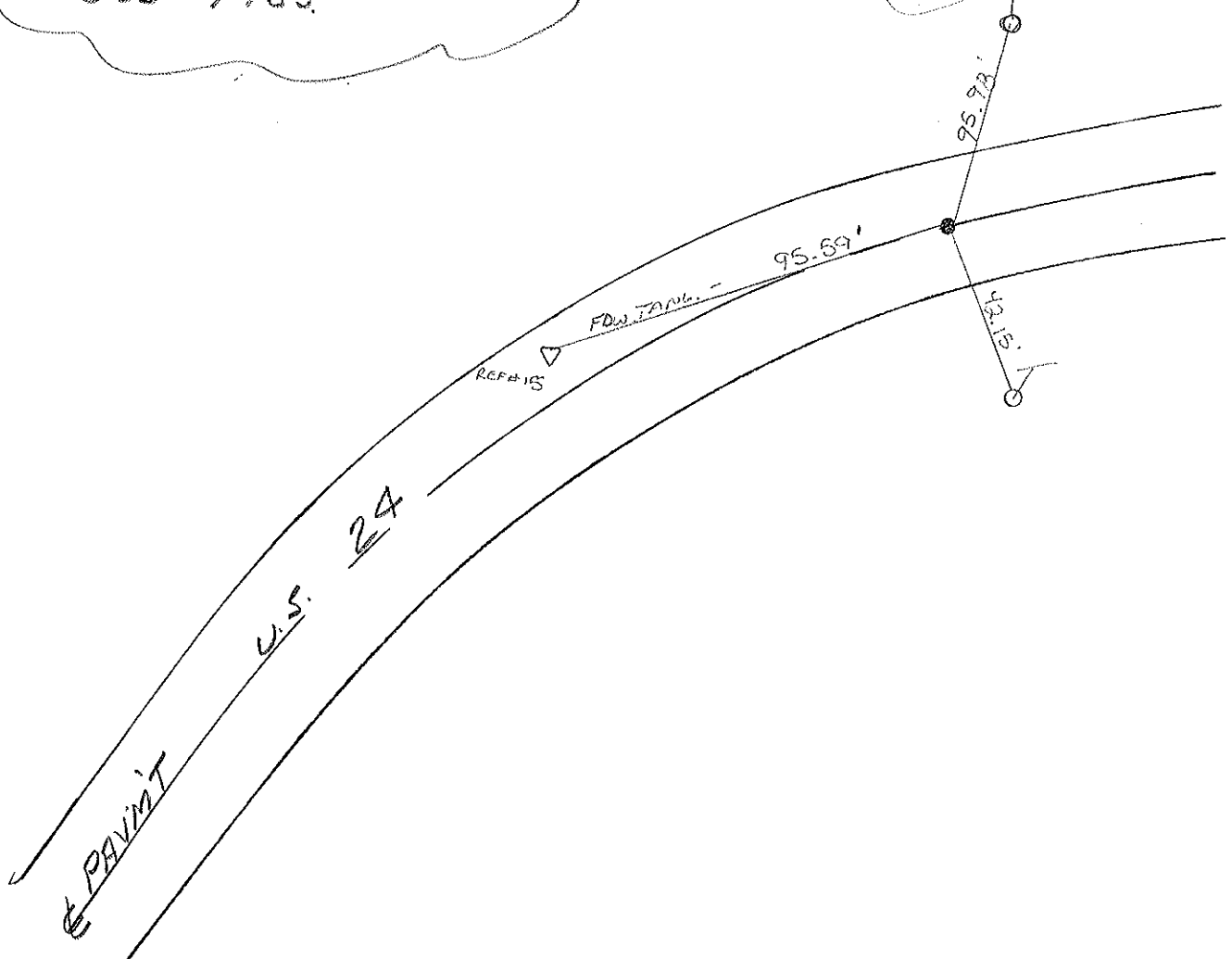
11.1 TO LT EDGE PAVEMENT

S.L.M. 142722



NOTE: UNABLE TO LOCATE ORIGINAL POINT!
HAD TO RESET WITH OLD TIES.

"DID NOT FWD"
SET PK / WASAER
FROM OLD TIES
10-21-97
SAH



O.D.O.T. DISTRICT 2 SURVEY OFFICE

PERSONNEL

REFERENCE NO. 17

SHEET 21 OF 68

NOTES S. HUSS

H.C. B. VAN DUSEN

DATE 5-28-97

ROUTE US-24

R.C. K. MOSER

WEATHER Partly Cloudy / Windy

COUNTY Lucas

TEMP. +61°F

TOWNSHIP Providence

SECTION 33

T 6 N R 9 E

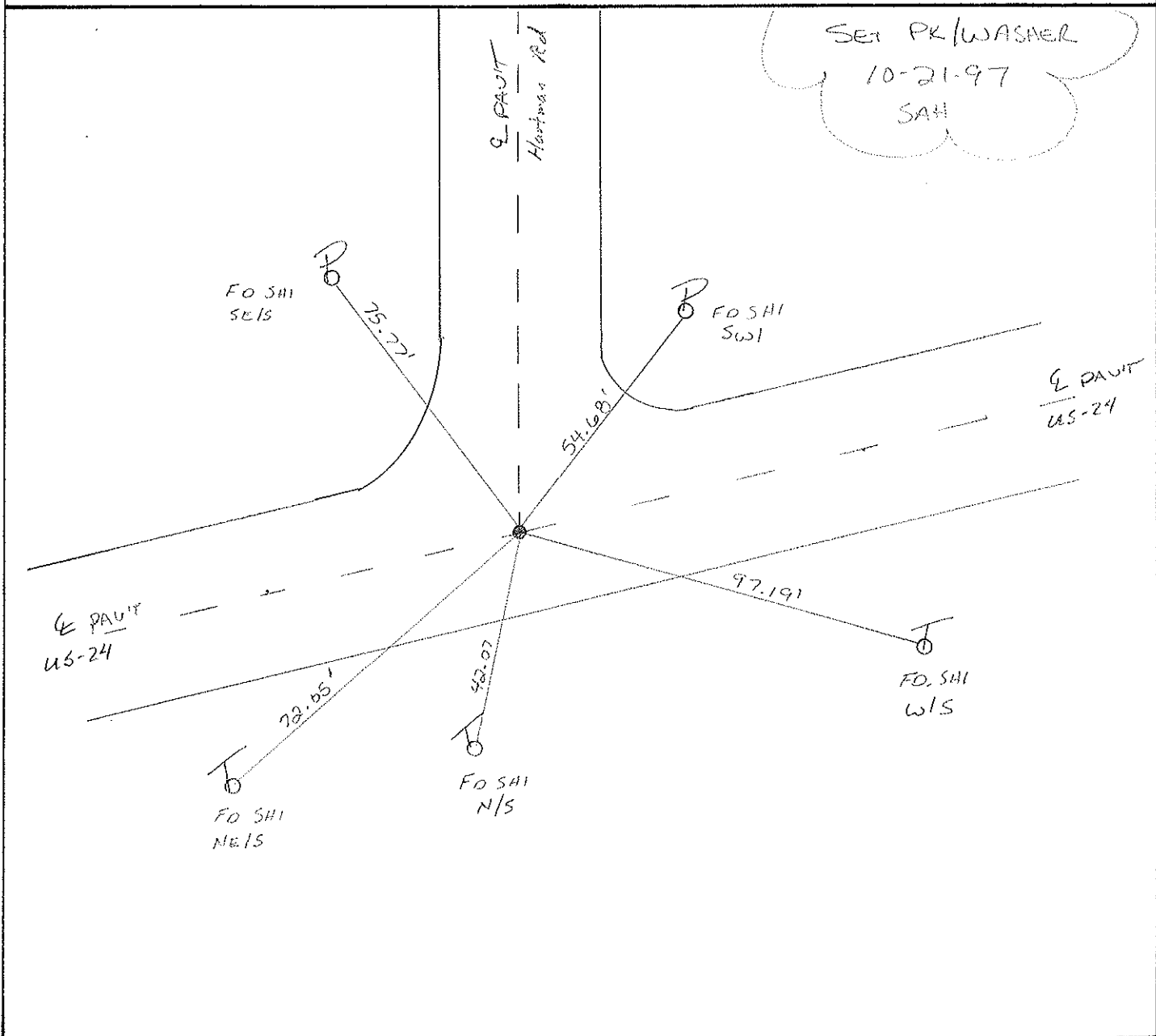
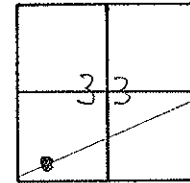
TYPE MONUMENT PK & WASHER

ON SURFACE - ~~BELOW~~ CW SURFACE

LEFT - 0 PAV'T. - RIGHT 6.4 FT

11.4 TO RT EDGE PAVEMENT

S.L.M. 147+27



O.D.O.T. DISTRICT 2 SURVEY OFFICE

PERSONNEL

REFERENCE NO. 17-A

SHEET 22 OF 68

NOTES S. HOSS

H.C. B. VANDUSEN

R.C. K. MOSER

DATE 5-28-97

WEATHER PARTLY CLOUDY/WINDY

TEMP. 40°F

ROUTE US-24

COUNTY Lucas

TOWNSHIP Providence

SECTION 33

T. 6 N R. 9 E

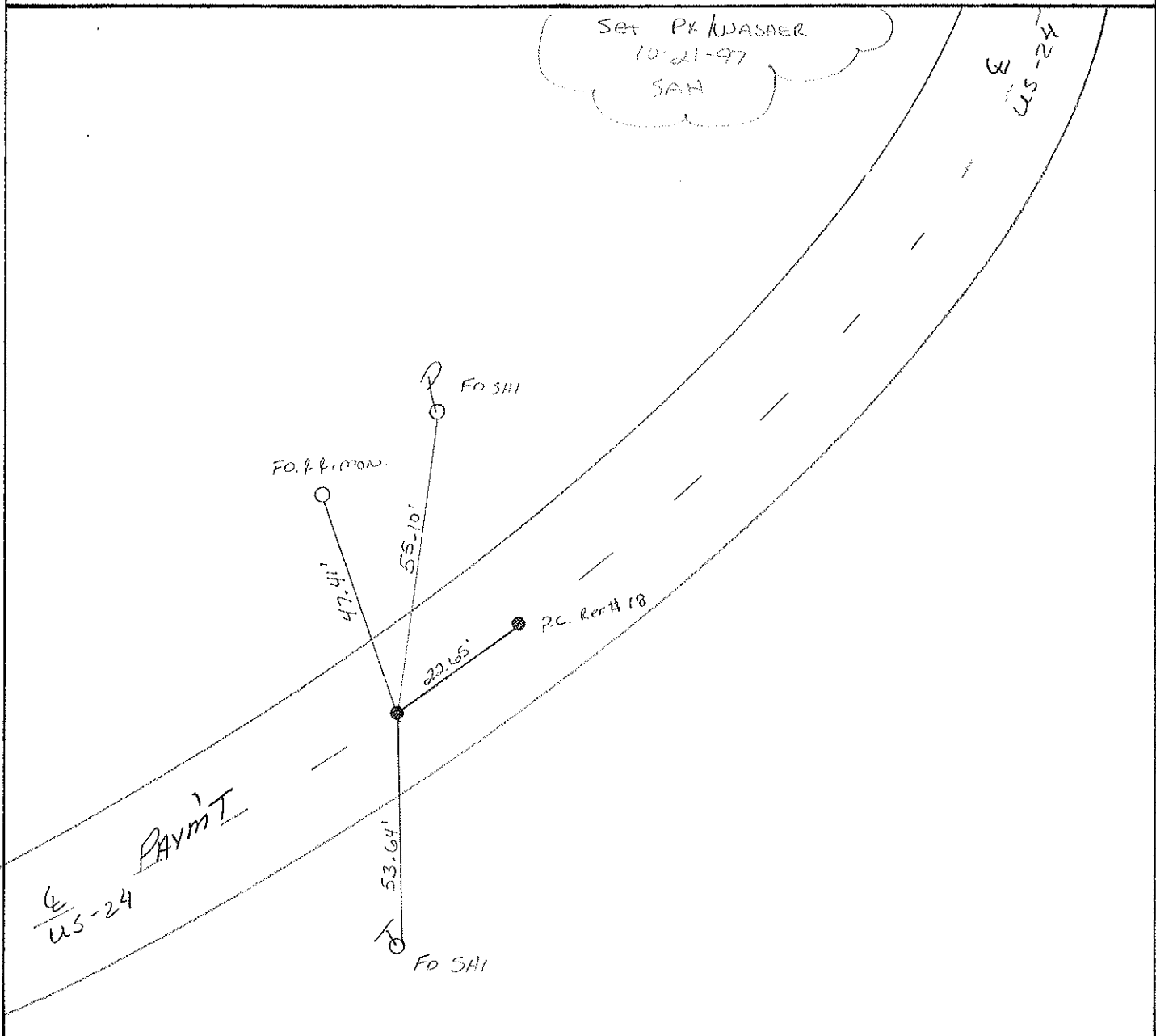
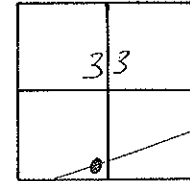
TYPE MONUMENT PK & WASHER

ON SURFACE - BELOW YES

~~LEFT - C~~ PAV'T. - RIGHT 1.2' RT

10.9 TO RT EDGE PAVEMENT

S.L.M. 159+06



O.D.O.T. DISTRICT 2 SURVEY OFFICE

PERSONNEL

REFERENCE NO. 18

SHEET 23 OF 68

NOTES S. HUSS

H.C. B. VAN DUSEN

DATE 5-28-97

ROUTE US-24

R.C. K. MOSER

WEATHER PARTLY CLOUDY / WINDY

COUNTY Lucas

TEMP. 161°F

TOWNSHIP Providence

SECTION 33

T. 6 N. R. 9 E.

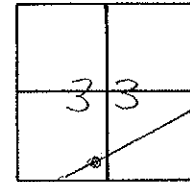
TYPE MONUMENT PK NAIL / W

ON SURFACE - ~~BELOW~~ ON SURFACE

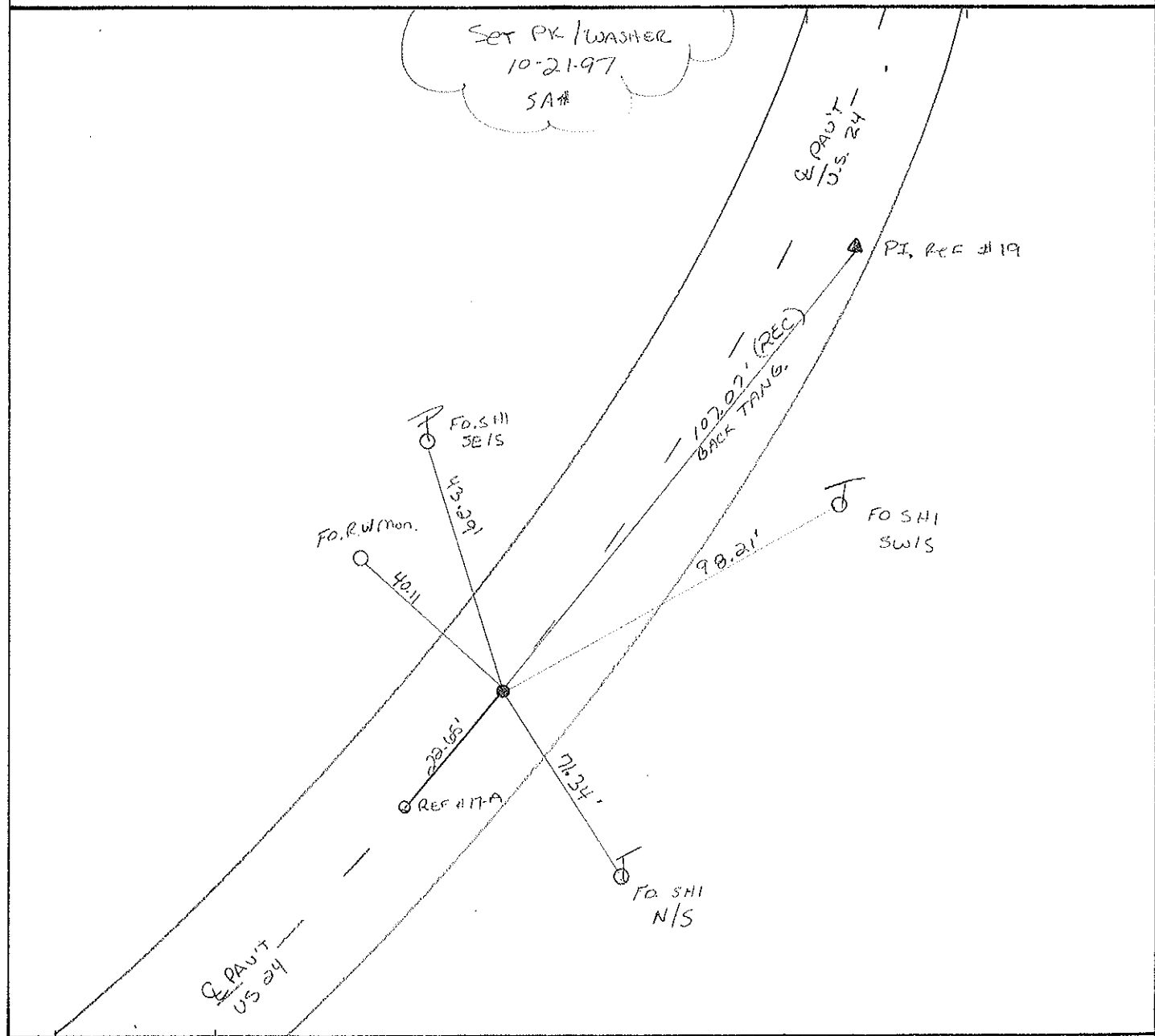
~~LEFT - C~~ PAV'T. - RIGHT 1.2' RT

10.3' TO RT. EDGE PAVEMENT

S.L.M. 159+32



SET PK / WASHER
 10-21-97
 SA#



O.D.O.T. DISTRICT 2 SURVEY OFFICE

PERSONNEL

REFERENCE NO. 19

SHEET 24 OF 68

NOTES S. HOSS

H.C. B. VAN DUSEN

DATE 5-28-97

ROUTE US-24

R.C. K. MOSER

WEATHER PARTLY CLOUDY

COUNTY Lucas

TEMP. 161°F

TOWNSHIP Providence

SECTION 33

T. 6 N R. 9 E

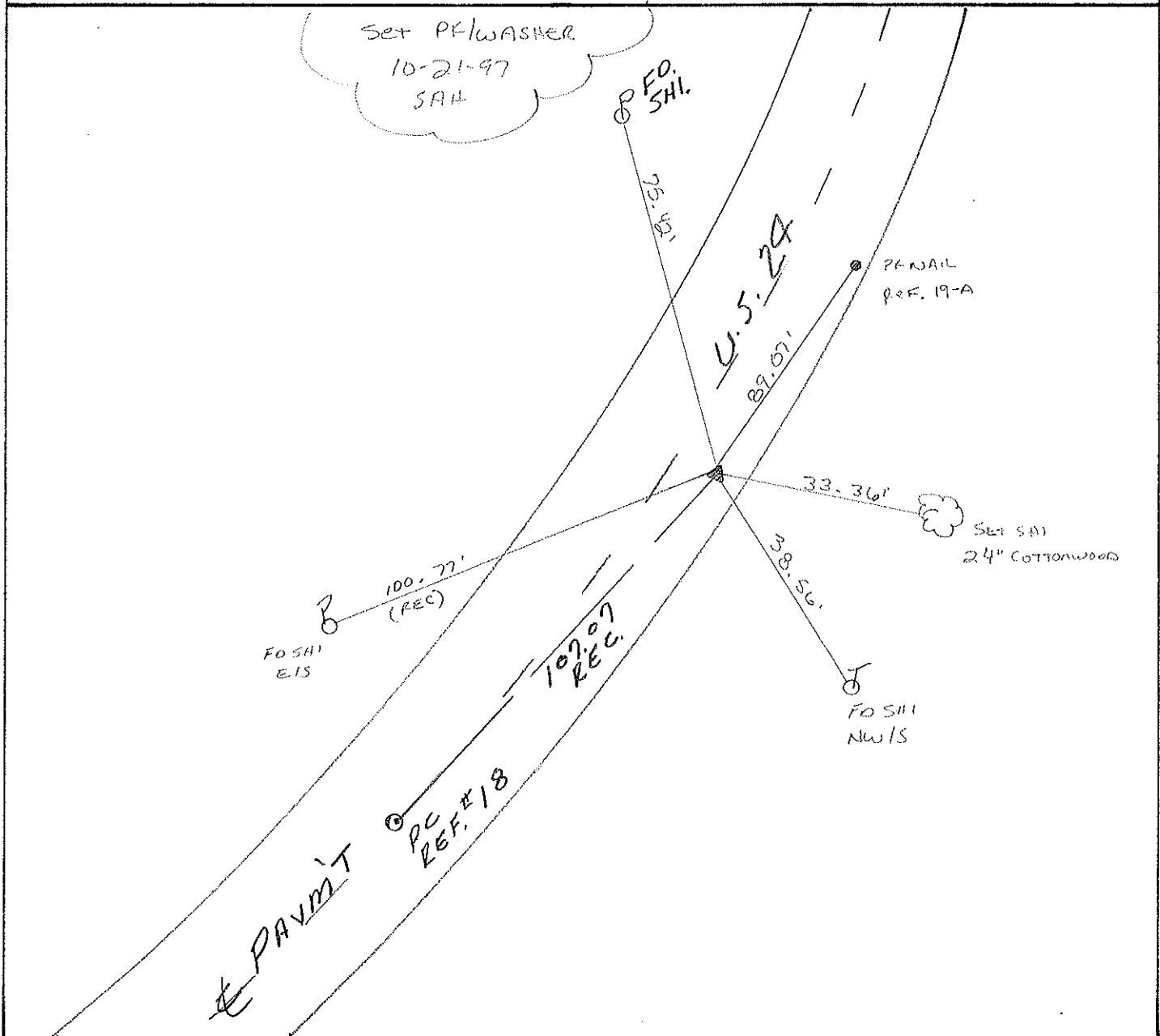
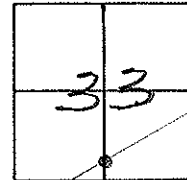
TYPE MONUMENT PK NAIL & WASHER

ON SURFACE - BELOW YES

LEFT - C PAV'T. - RIGHT 4.6 RT

7.2' TO RT. EDGE PAVEMENT

S.L.M. 160+37



O.D.O.T. DISTRICT 2 SURVEY OFFICE

PERSONNEL

REFERENCE NO. 19-A SHEET 25 OF 68

NOTES S. AUSS

H.C. B. VAN DUSEN

DATE 6-5-97

ROUTE US-24

R.C. B. CORDES

WEATHER CLOUDY/RAIN

COUNTY LUCAS

A C. COV

TEMP. +58°F

TOWNSHIP PROVIDENCE

SECTION 33

T. 6 N. R. 9 E

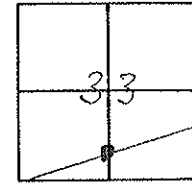
TYPE MONUMENT PK/WAIL

ON SURFACE - BELOW ON SURFACE

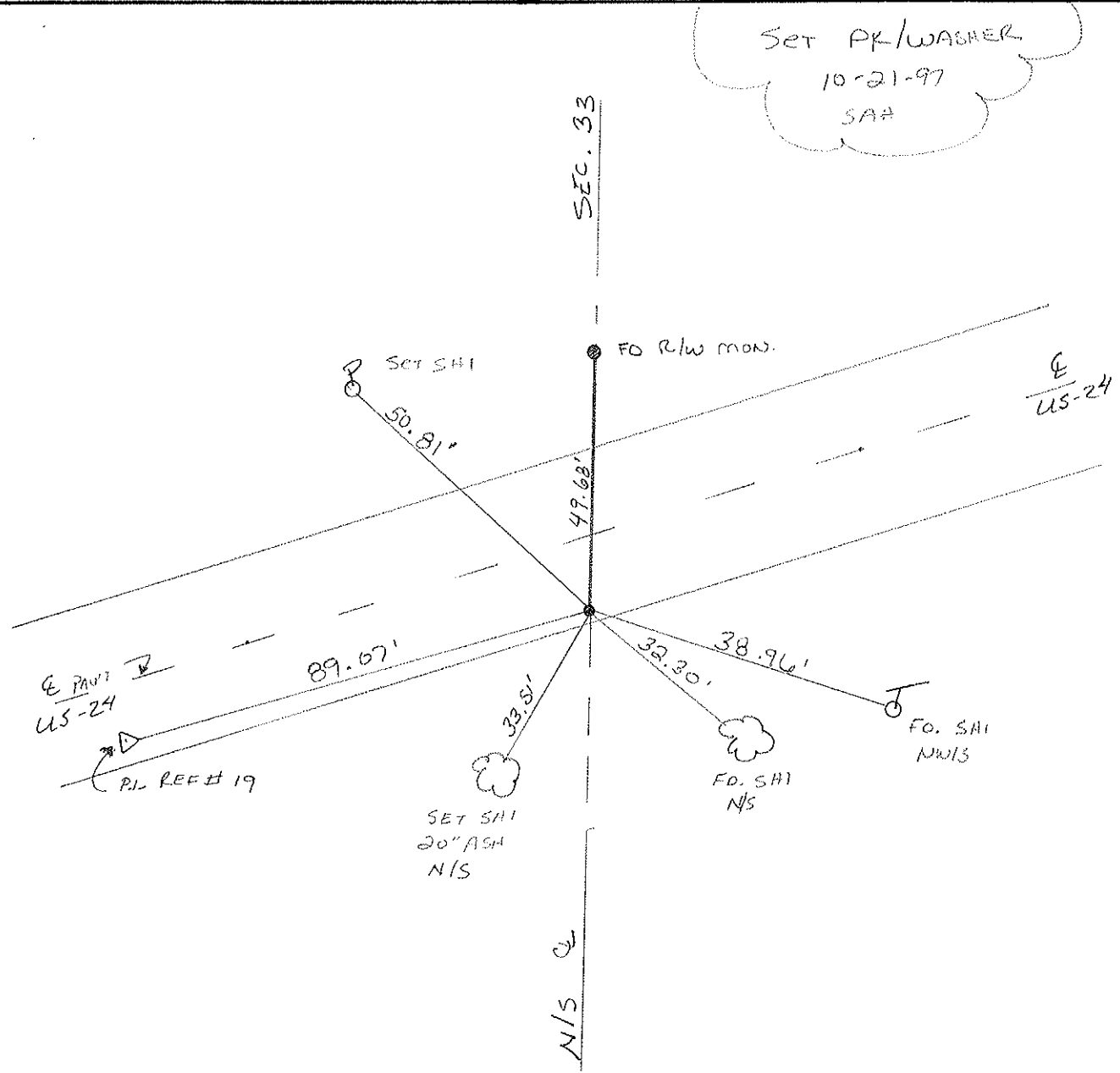
LEFT - 0 PAV'T. - RIGHT 9.4' RT

2.4 TO RT EDGE PAVEMENT

S.L.M. 161 + 27



SET PK/WASHER
10-21-97
SAA



O.D.O.T. DISTRICT 2 SURVEY OFFICE

PERSONNEL

REFERENCE NO. 20

SHEET 26 OF 68

NOTES S. AUSS

H.C. B. VAN DUSEN

DATE 6-2-97

ROUTE US-24

R.C. B. COOPER

WEATHER CLOUDY / RAIN

COUNTY LUCAS

F C. COX

TEMP. +58°F

TOWNSHIP PROVIDENCE

SECTION 33

T. 6 N. R. 9 E.

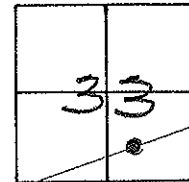
TYPE MONUMENT PK/WASHER

ON SURFACE - ~~BELOW~~ ON SURFACE

~~LEFT - & PAV'T. - RIGHT~~ ON &

12.2' TO LT EDGE PAVEMENT

S.L.M. 180+67



Record

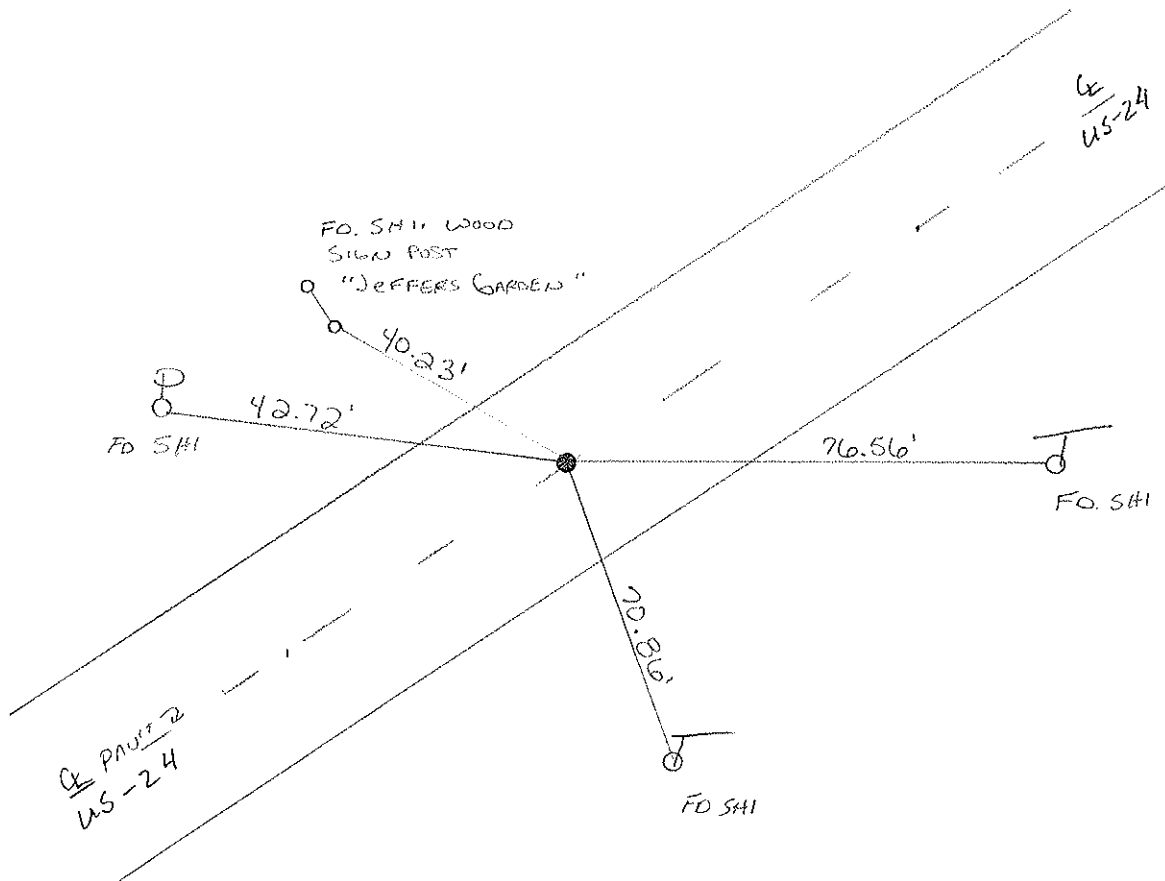
Fd Sm, RR Spk

10-21-97

SET PK/WASHER

10-21-97

SAH



O.D.O.T. DISTRICT 2 SURVEY OFFICE

PERSONNEL

REFERENCE NO. 21

SHEET 27 OF 68

NOTES S. HUSS

H.C. B. VANDUSEN

R.C. B. CORDES

C. COX

DATE 6-2-97

WEATHER CLOUDY / RAIN

TEMP. + 57°F

ROUTE US -24

COUNTY Lucas

TOWNSHIP Providence

SECTION 33

T 6 N R 9 E

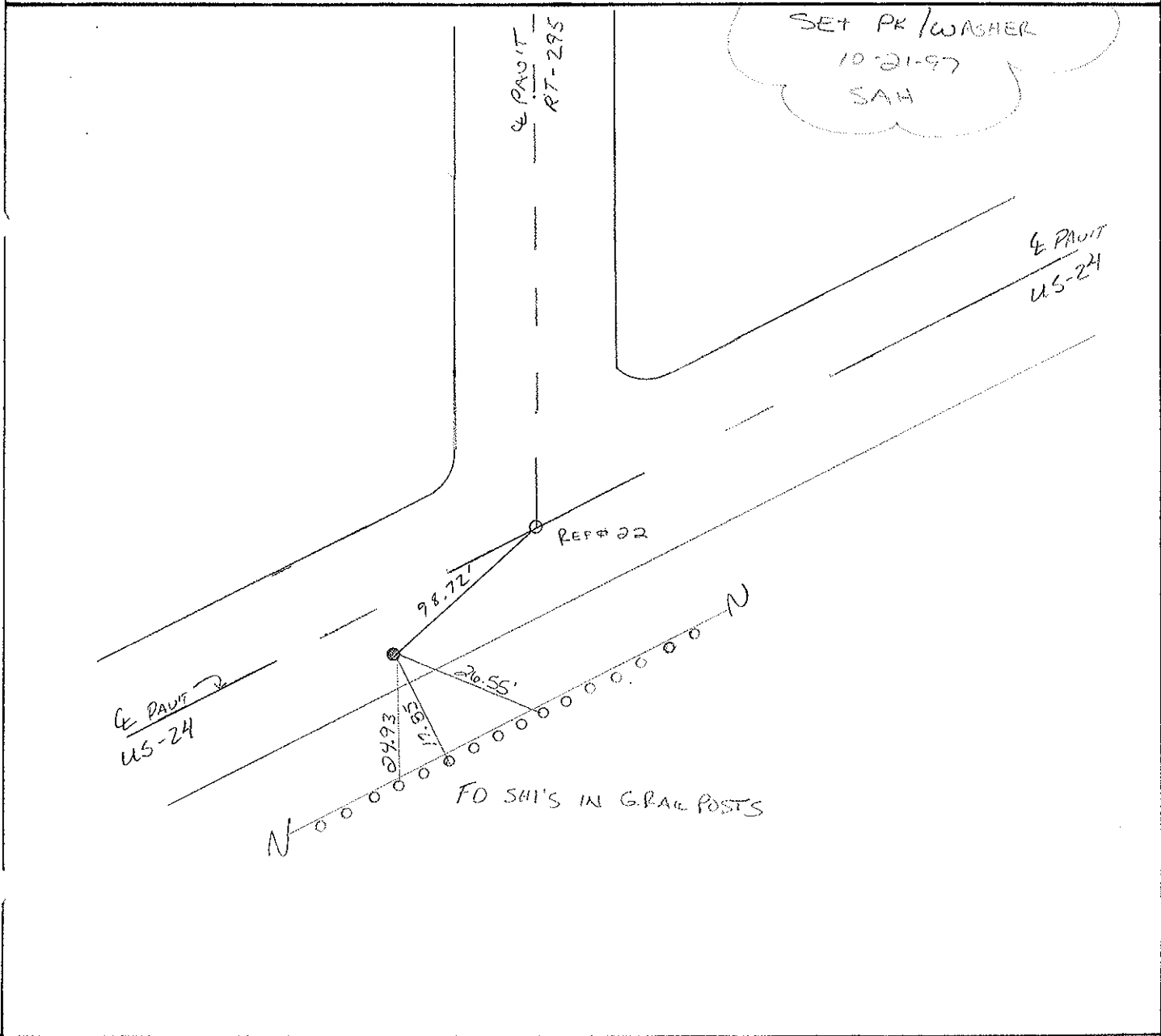
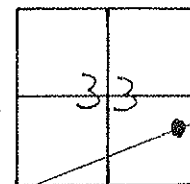
TYPE MONUMENT PK NAIL

ON SURFACE - ~~BELOW~~ ON SURFACE

~~LEFT - C PAV'T.~~ - RIGHT 5.6' RT

6.1 TO RT EDGE PAVEMENT

S.L.M. 109+17



O.D.O.T. DISTRICT 2 SURVEY OFFICE

PERSONNEL

REFERENCE NO. 22

SHEET 28 OF 68

NOTES S. AUSS

H.C. B. VAN DUSEN

DATE 6-2-97

ROUTE US-24

R.C. B. CORDS

WEATHER CLOUDY/RAIN

COUNTY Lucas

F C. COX

TEMP. +57°F

TOWNSHIP Providence

SECTION 33

T. 6 N R. 9 E

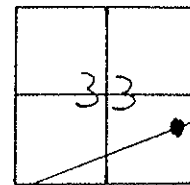
TYPE MONUMENT P.K. NAIL & WASHER

ON SURFACE - BELOW YES

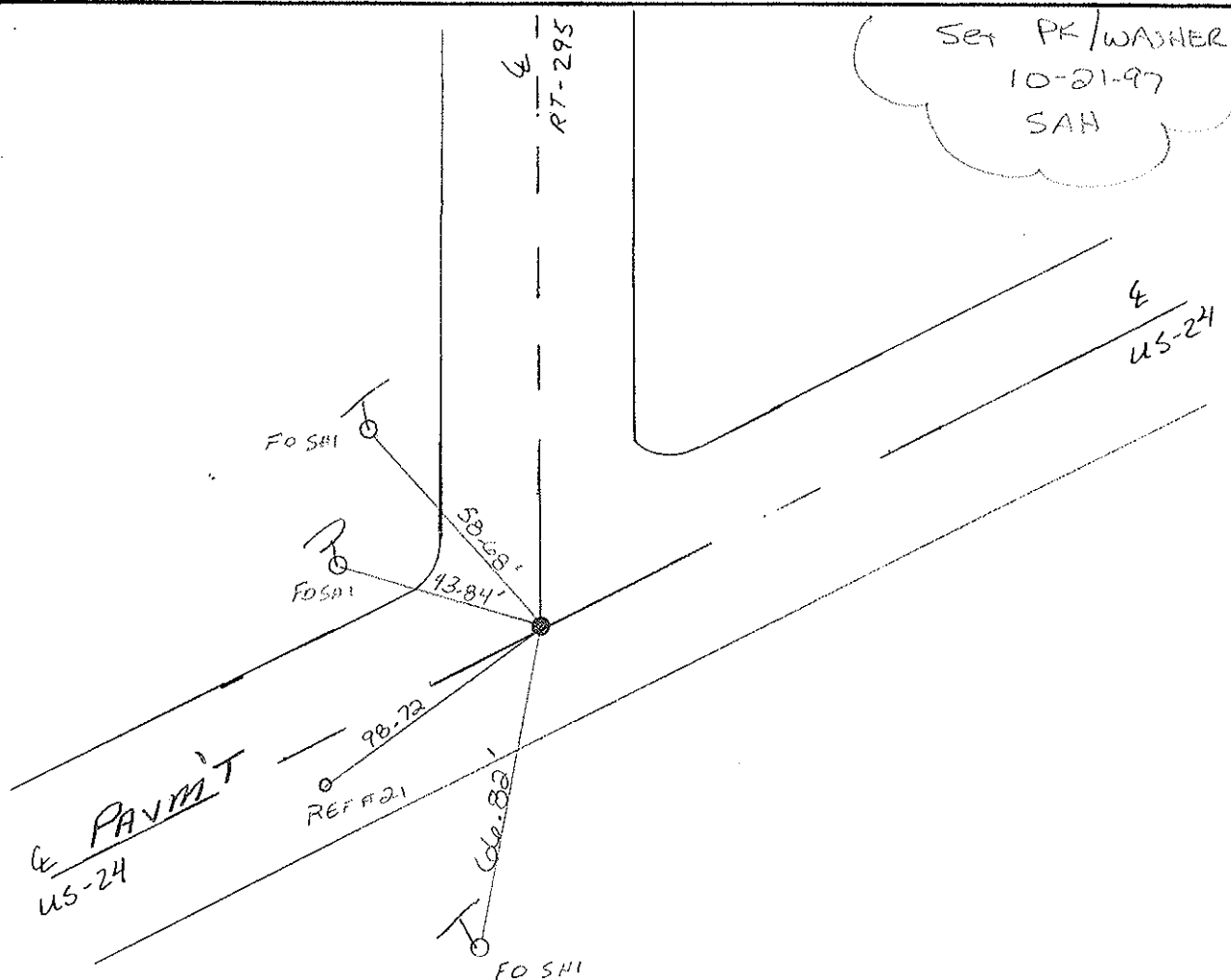
~~LEFT~~ - CL PAV'T. - RIGHT 2.1 RT

4.7 TO RT EDGE PAVEMENT

S.L.M. 190+14



SET PK/WASHER
 10-21-97
 SAH



O.D.O.T. DISTRICT 2 SURVEY OFFICE

PERSONNEL

REFERENCE NO. 23


SHEET 29 OF 68

NOTES S. HOSS
 H.C. B. VANDUSEN
 R.C. B. CORDES
F. C. COX

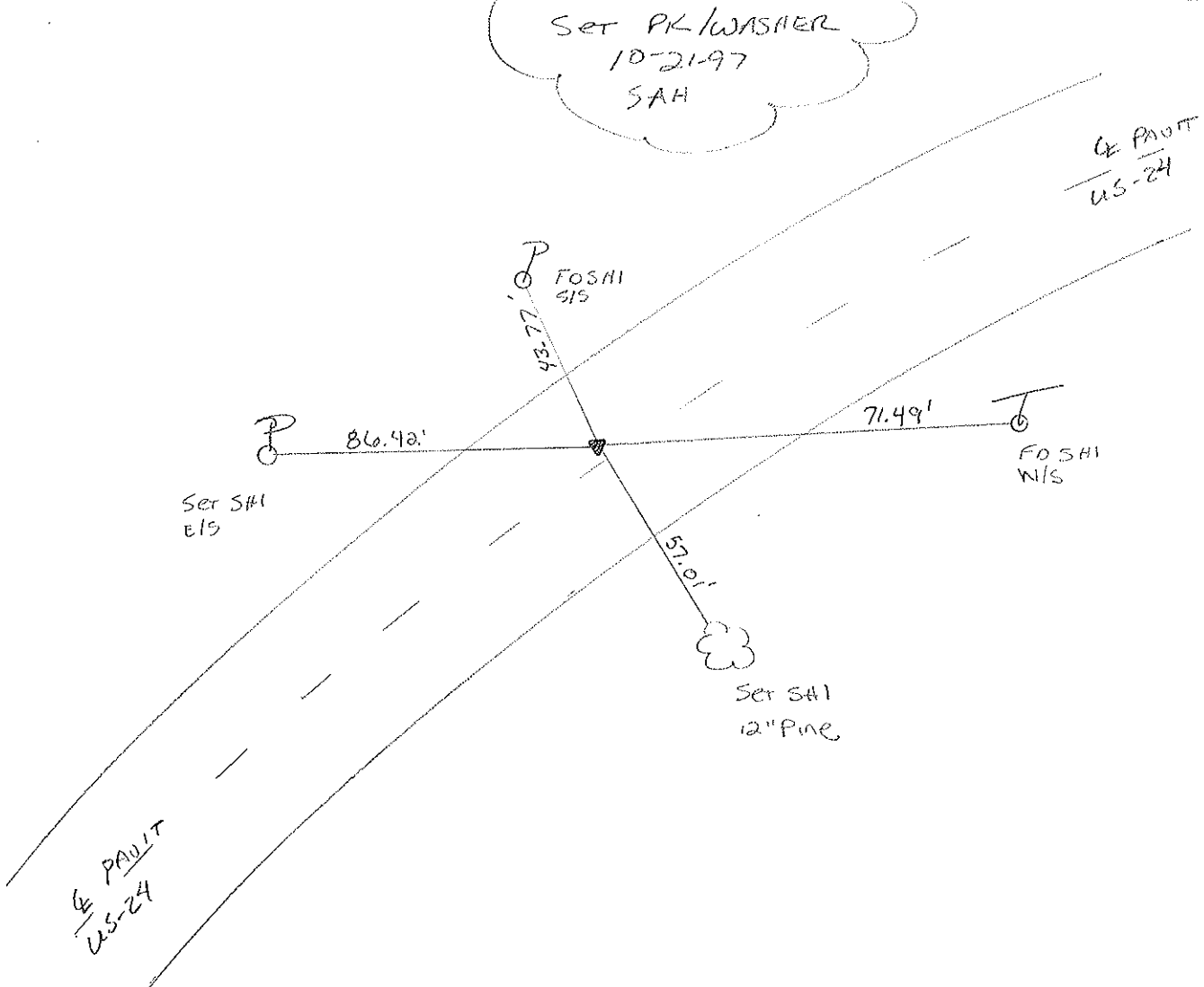
DATE 6-2-97
 WEATHER CLOUDY/RAIN
 TEMP. +57°F

ROUTE US-24
 COUNTY Lucas
 TOWNSHIP Providence
 SECTION 34
T 6 N R 9 E

TYPE MONUMENT P.K. & WASHER
 ON SURFACE - ~~BELOW~~ ON SURFACE
 LEFT - ~~C PAV'T.~~ RIGHT 2.3' LT
9.7' TO LT EDGE PAVEMENT
 S.L.M. 207 + 50



Set PK/WASHER
10-21-97
SAH



O.D.O.T. DISTRICT 2 SURVEY OFFICE

PERSONNEL _____

REFERENCE NO. 24

SHEET 30 OF 68

NOTES Huss

H.C. Van Dusen

R.C. Cardes

Flag Cox

DATE 6-2-97

WEATHER Cldy-Rain

TEMP. +57°F

ROUTE US-24

COUNTY Lucas

TOWNSHIP Providence

SECTION 34

T 6 N R 9 E

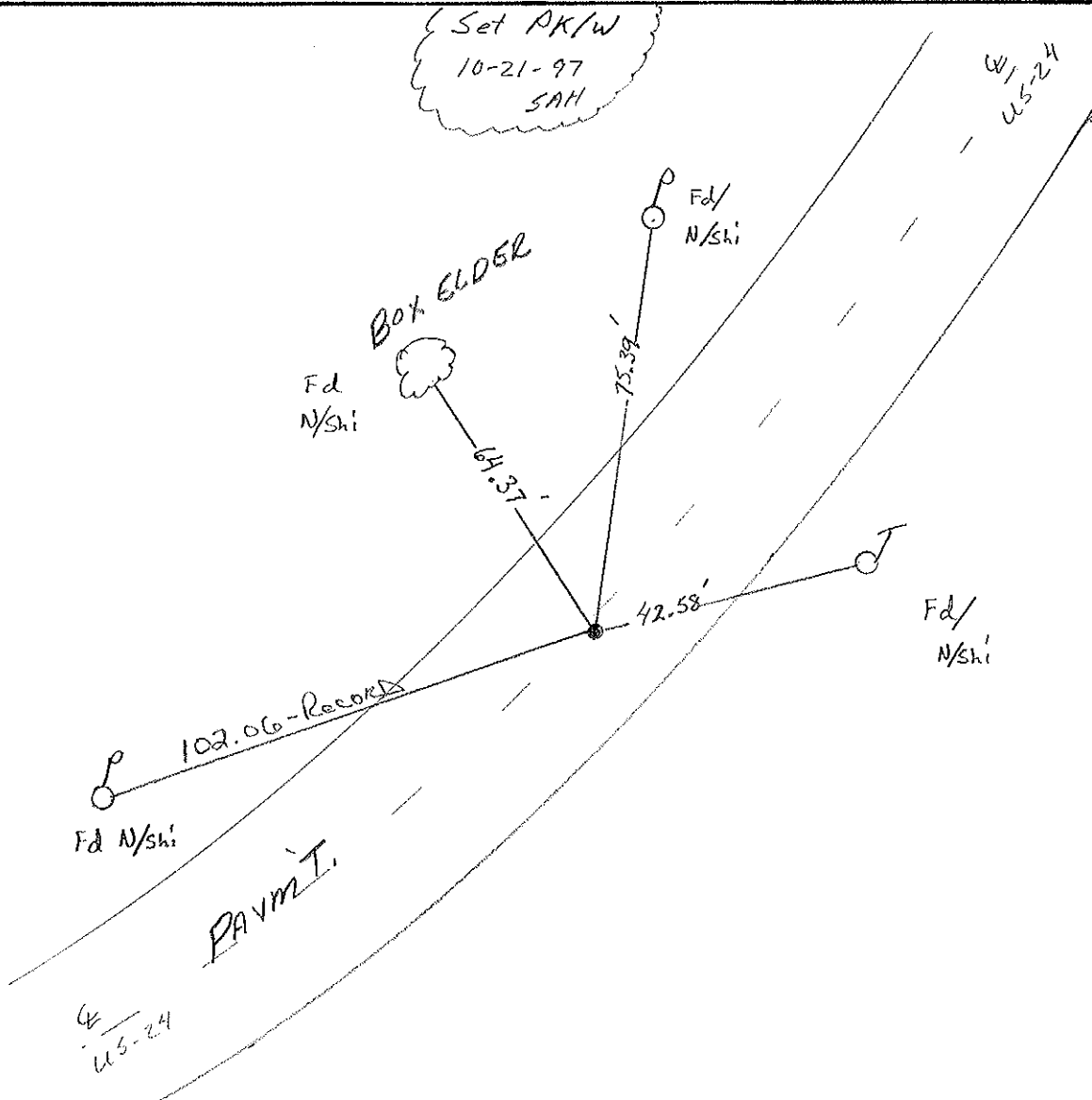
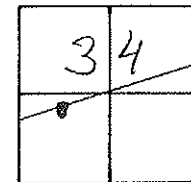
TYPE MONUMENT PK/W

ON SURFACE - ~~BELOW~~ Yes

~~LEFT PAVT.~~ - RIGHT 2.0 Rt

9.4' TO Rt. EDGE PAVEMENT

S.L.M. 216+16



O.D.O.T. DISTRICT 2 SURVEY OFFICE

PERSONNEL _____

REFERENCE NO. 25

SHEET 31 OF 68

NOTES Huss

H.C. Van Dusen

R.C. Cordes

Flag Cox

DATE 6-2-97

WEATHER Cldy - Rain

TEMP. +57°F

ROUTE US-24

COUNTY Lucas

TOWNSHIP Providence

SECTION 34

T. 6 N. R. 9 E

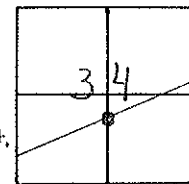
TYPE MONUMENT PK & WASHER'S (A) (B) (C)

ON SURFACE - BELOW ON _____

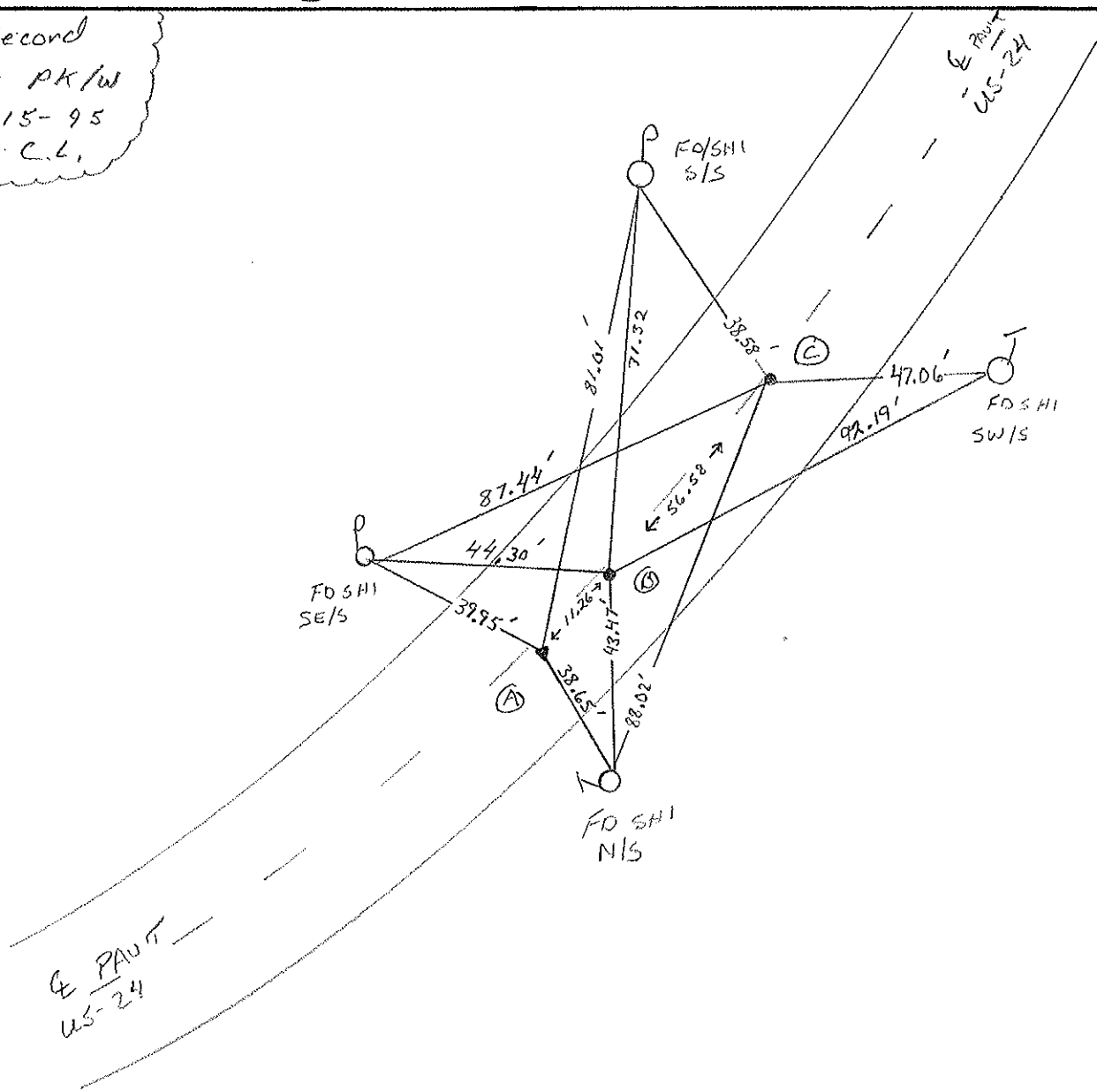
LEFT-☉ PAV'T. - RIGHT (A) 2.1' RT. (B) 2.0' RT (C) 1.1 RT

(A) 9.6 TO RT EDGE PAVEMENT (B) 9.8 to RT (C) 10.7 to RT.

S.L.M. (A) 236+80 (B) 236+91 (C) 237+48



Record
Set PK/W
5-15-95
C.L.



O.D.O.T. DISTRICT 2 SURVEY OFFICE

PERSONNEL

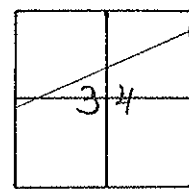
REFERENCE NO. 25C-250 SHEET 32 OF 68

NOTES Huss
 H.C. VanNuson
 R.C. Cordes
 Flag Cox

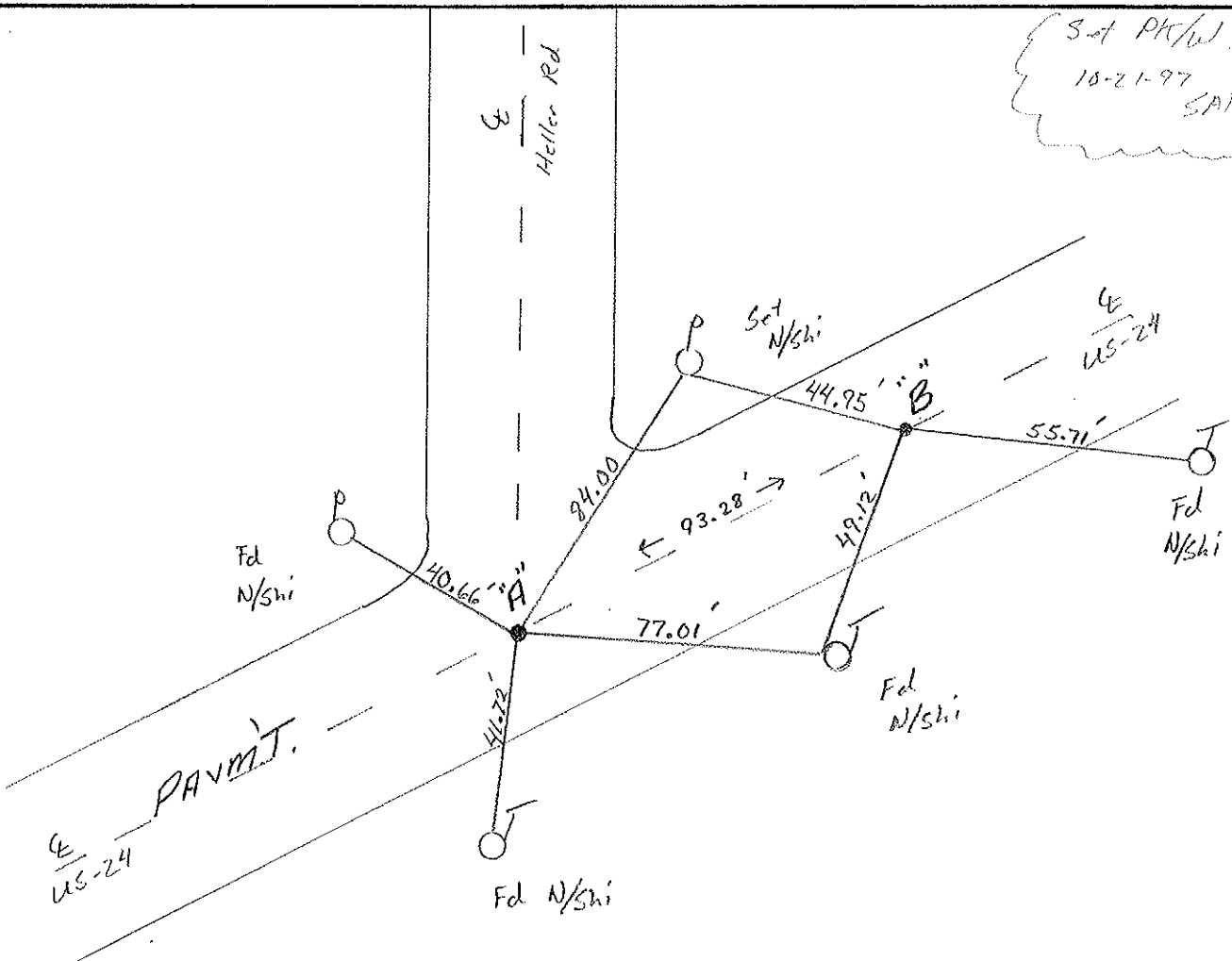
DATE 6-2-97
 WEATHER Cldy - Rain
 TEMP. + 59

ROUTE US-24
 COUNTY Lucas
 TOWNSHIP Providence
 SECTION 34
 T 6 N 9 E

TYPE MONUMENT PK/W (A) + (B)
 ON SURFACE - ~~BELOW~~ Yes
 LEFT - PAV'T. - RIGHT (A) on E (B) .4 Lot of E
 (A) 11.9' TO RT EDGE PAVEMENT (B) 11.8' to RT
 S.L.M. (A) 250 + 07 (B) 251 + 69



S of PK/W's
 10-21-97
 SAH



O.D.O.T. DISTRICT 2 SURVEY OFFICE

PERSONNEL

REFERENCE NO. 26

SHEET 33 OF 68

NOTES S. HUSS

H.C. B. VANPUSEN

R.C. B. CORDES

C. COX

DATE 6-2-97

WEATHER Cloudy / RAIN

TEMP. +59°F

ROUTE US-24

COUNTY Lucas

TOWNSHIP Providence

SECTION 26

T. 6 N. R. 9 E


TYPE MONUMENT PK & WASHER

ON SURFACE - ~~BELOW~~ ON SURFACE

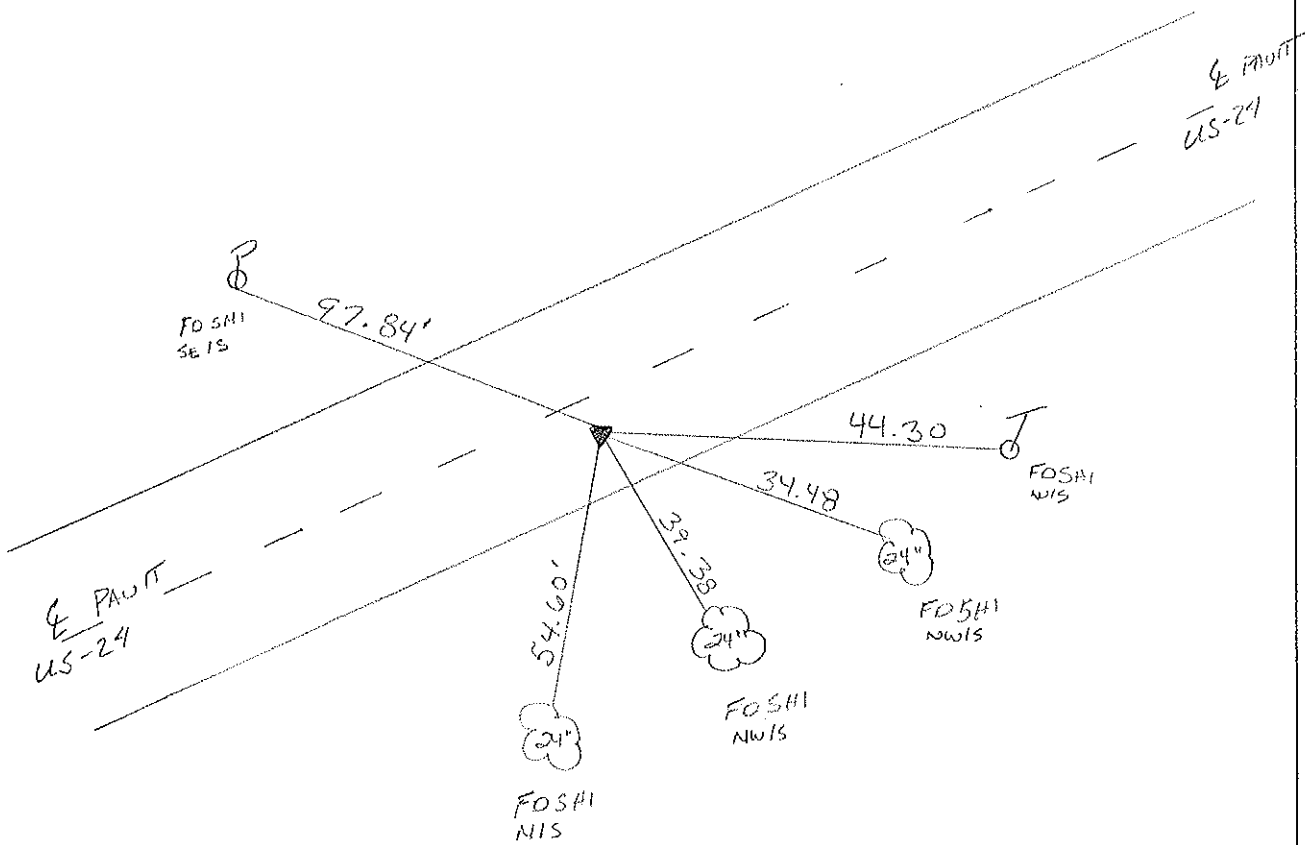
LEFT - ~~C~~ PAV'T. - RIGHT 3.6' RT

7.7 TO RT EDGE PAVEMENT

S.L.M. 258 +89



SET PK/WASHER
 10-21-97
 SAA



O.D.O.T. DISTRICT 2 SURVEY OFFICE

PERSONNEL

REFERENCE NO. 27

SHEET 34 OF 68

NOTES S. HOSS

H.C. B. VAN DUSEN

DATE 6-5-97

ROUTE US-24

R.C. B. COLDES

WEATHER Cloud - Fair

COUNTY Lucas

C. COX

TEMP. +70°F

TOWNSHIP Providence

SECTION 26

T. 6 N. R. 9 E

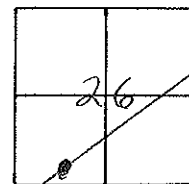
TYPE MONUMENT PK NAIL & WASHER

ON SURFACE - ~~BELOW~~ YES

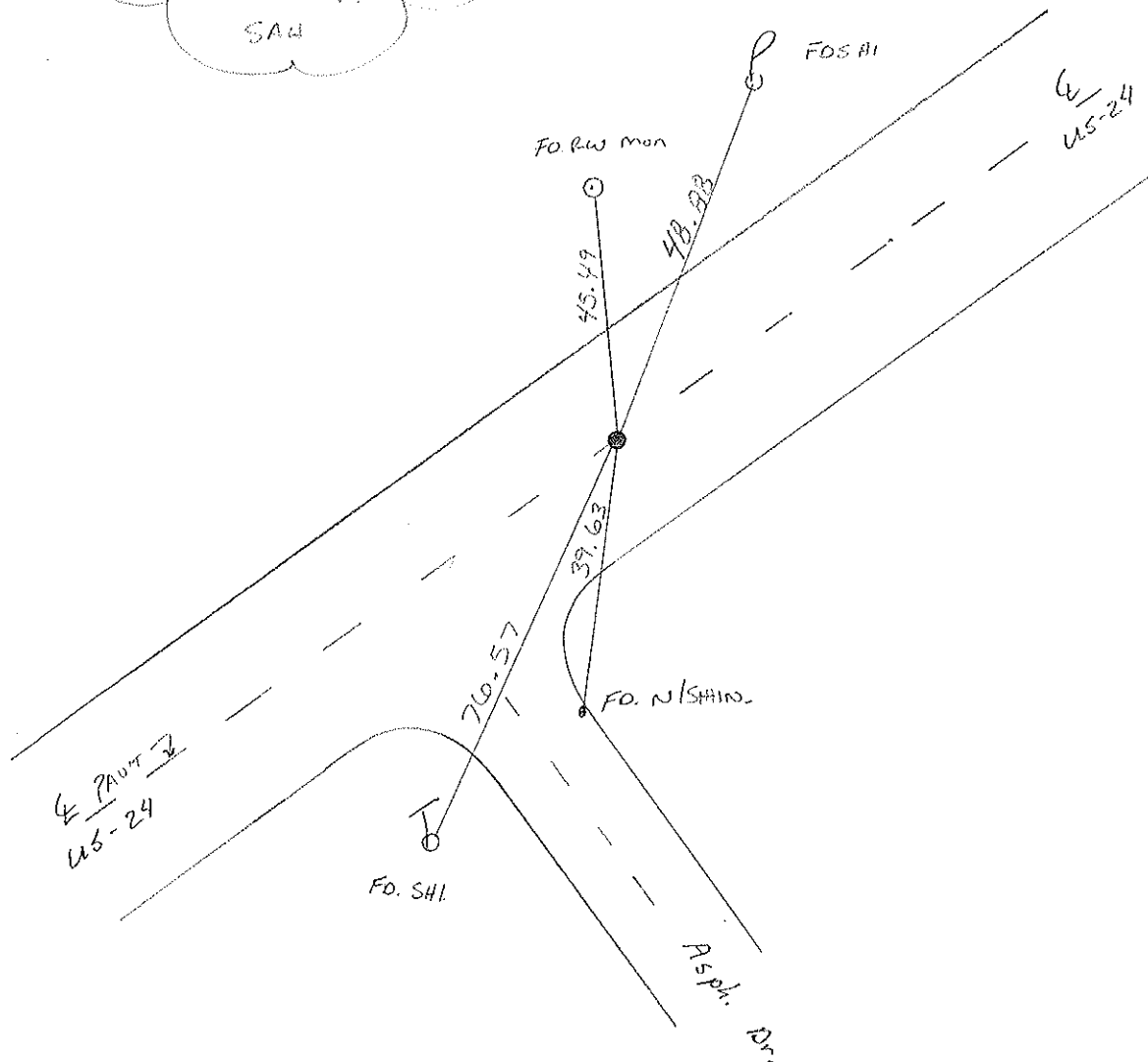
~~LEFT - & PAV'T.~~ - ~~RIGHT~~ YES

11.8 TO RT EDGE PAVEMENT

S.L.M. 266 + 46



SET PK/WASHER
 10-21-97
 SAH



O.D.O.T. DISTRICT 2 SURVEY OFFICE

PERSONNEL

REFERENCE NO. 28

SHEET 35 OF 68

NOTES S. HUSS

H.C. B. VAN DUSEN

R.C. C. LOENKLE

A C. COV

DATE 6-5-97

WEATHER PARTLY CLOUDY

TEMP. 70°F

ROUTE US-24

COUNTY Lucas

TOWNSHIP Providence

SECTION 26

T. 6 N. R. 9 E

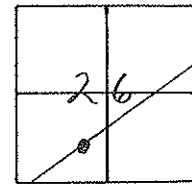
TYPE MONUMENT PK. & WASHER

ON SURFACE - ~~BELOW~~ ON SURFACE

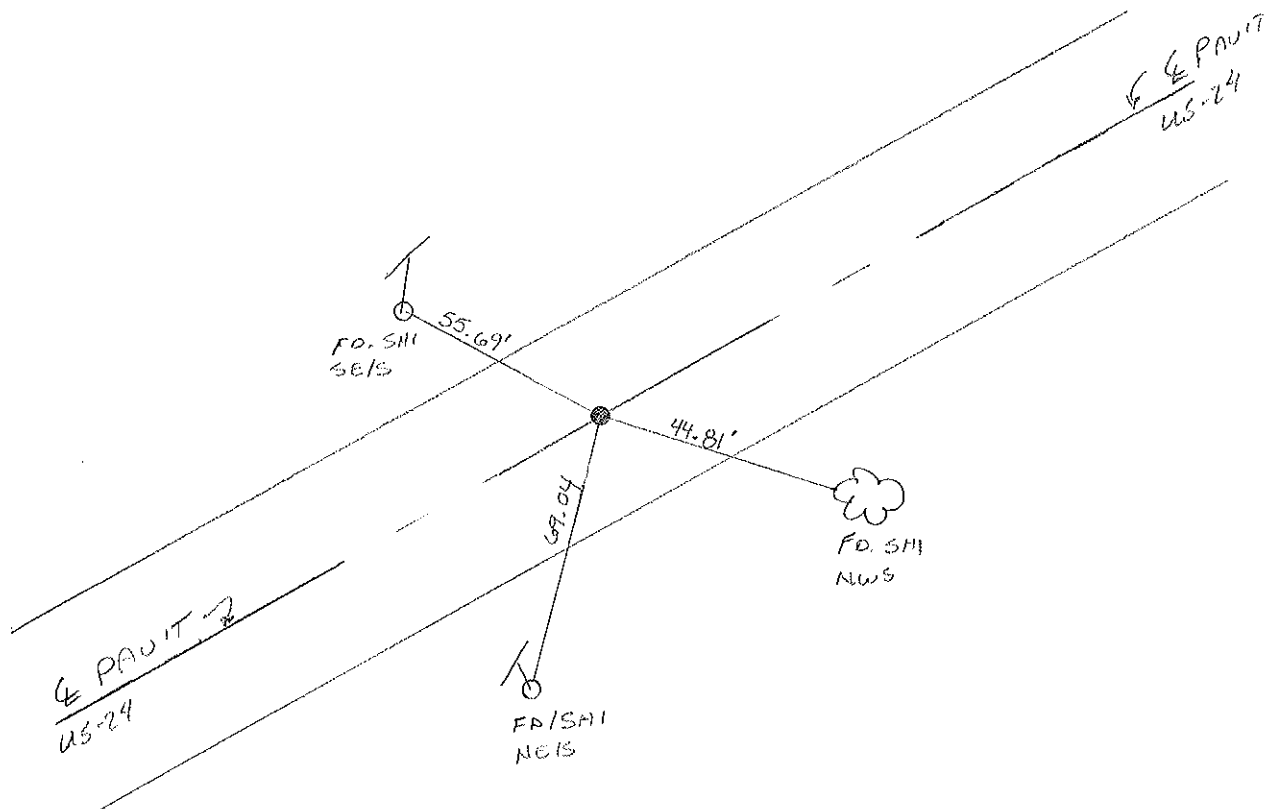
~~LEFT - & PAV'T. - RIGHT~~ ON &

11.9' TO RT EDGE PAVEMENT

S.L.M. 269+91



SET PK/WASHER
 10-21-97
 SAA



O.D.O.T. DISTRICT 2 SURVEY OFFICE

PERSONNEL _____

REFERENCE NO. 29

SHEET 36 OF 68

NOTES S. HUSS

H.C. R. VAN DUSEN

DATE 6-5-97

ROUTE US-24

R.C. C. LOERKE

WEATHER FAIR

COUNTY Lucas

G. COX

TEMP. +70°F

TOWNSHIP Providence

SECTION 26

T. 6 N. R. 9 E.

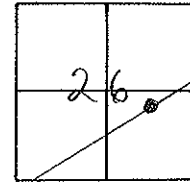
TYPE MONUMENT PK NAIL & WASHER

ON SURFACE - BELOW YES

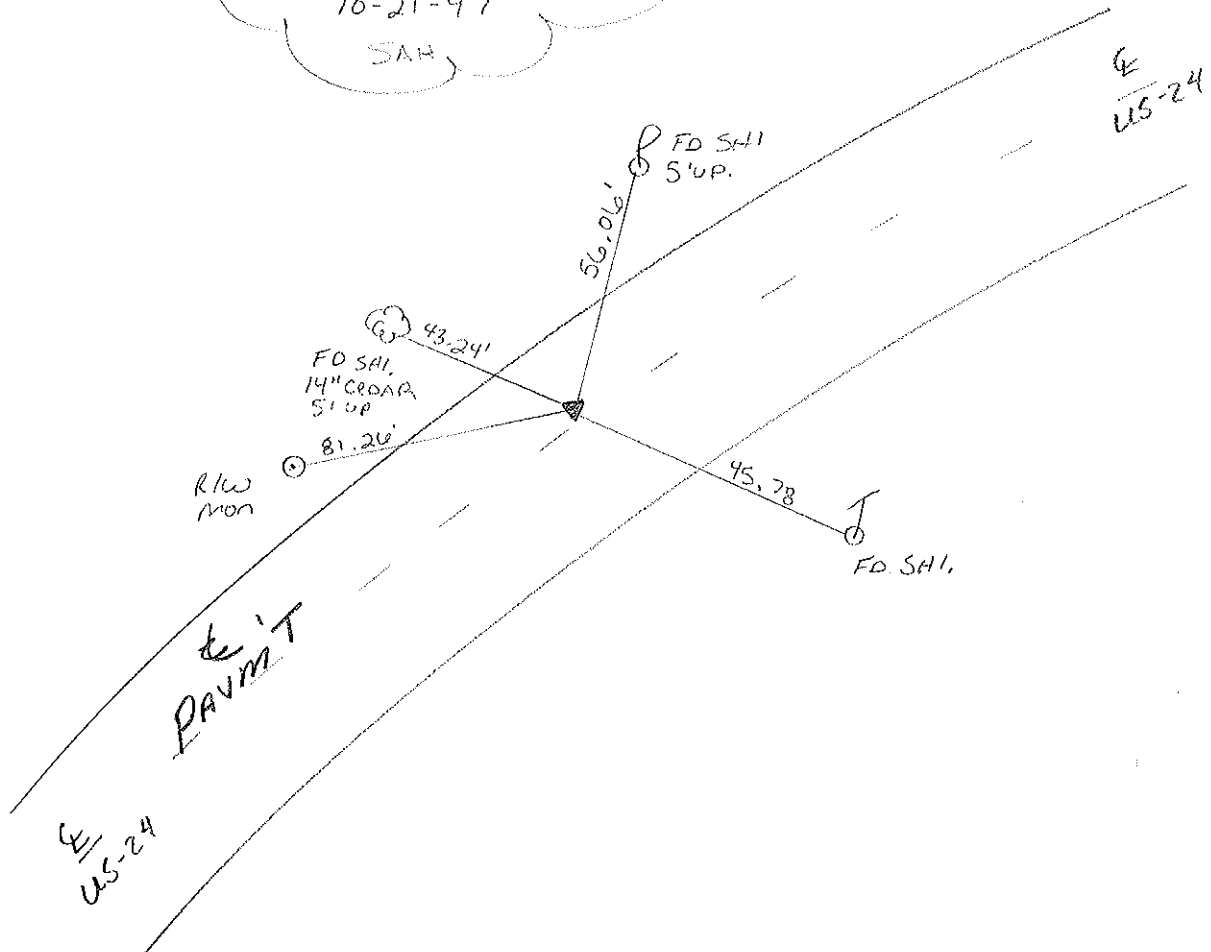
LEFT - 0 PAV'T. - RIGHT 0.6 LT

11.5 TO LT EDGE PAVEMENT

S.L.M. 289496



SET PK/WASHER
 10-21-97
 SAH



O.D.O.T. DISTRICT 2 SURVEY OFFICE

PERSONNEL _____ REFERENCE NO. 30 SHEET 37 OF 68

NOTES S. HUSS

H.C. B. VAN DUSEN DATE 6-5-97 ROUTE US-24

R.C. C. LOENHKE WEATHER FAIR COUNTY Lucas

C. COV TEMP. 170°F TOWNSHIP Providence

SECTION 26

T. 6 N. 9 E.

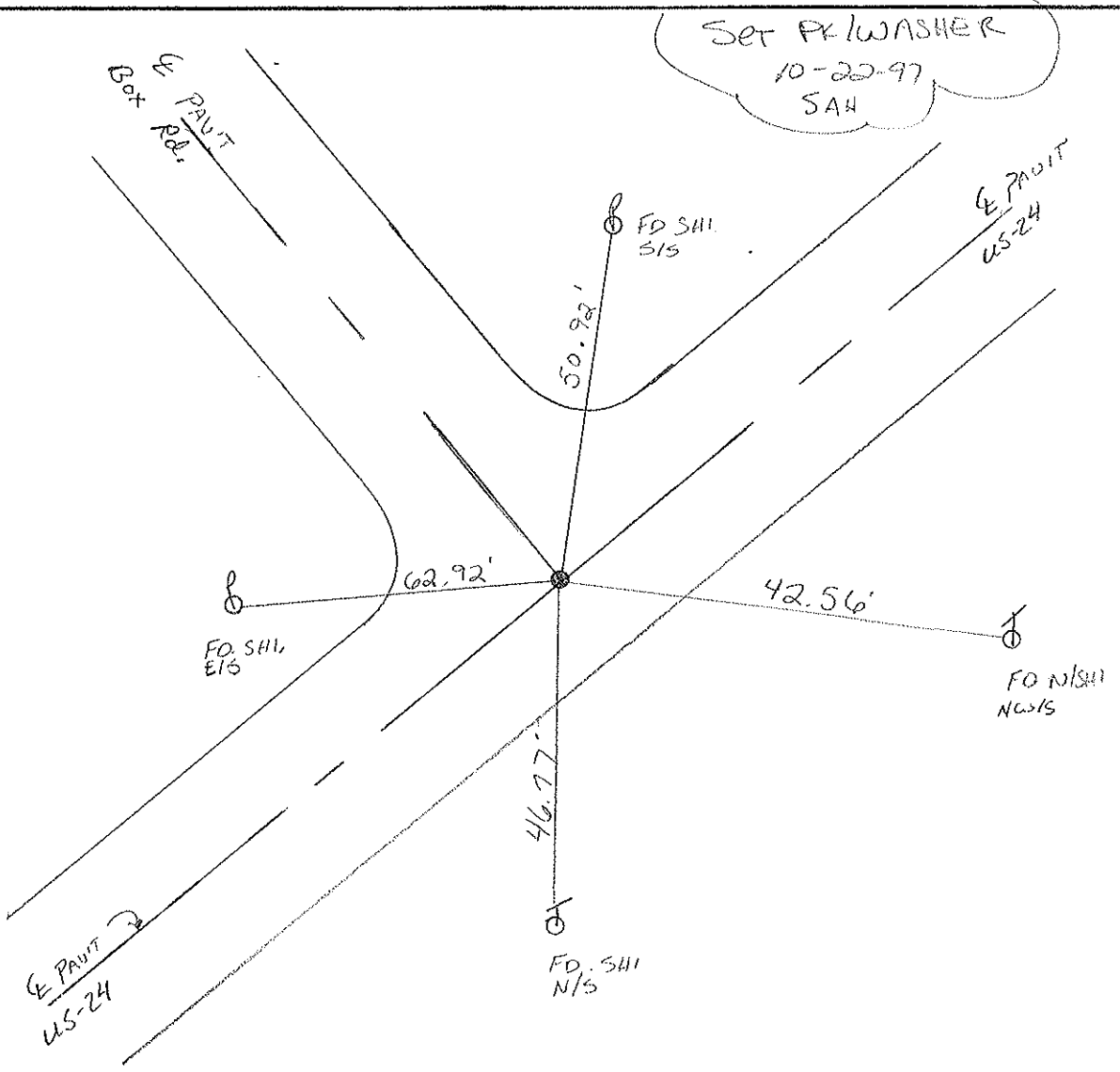

TYPE MONUMENT PK WASHER

ON SURFACE - ~~BELOW~~ ON SURFACE

~~LEFT - 0~~ PAV'T. - RIGHT 0.7 RT

10.9 TO RT EDGE PAVEMENT

S.L.M. 296 + 04



O.D.O.T. DISTRICT 2 SURVEY OFFICE

PERSONNEL

REFERENCE NO. 31

SHEET 38 OF 68

NOTES HUSS

H.C. VAUGHAN

DATE 6-5-97

ROUTE U.S. 24

R.C. LOERKE

WEATHER FAIR

COUNTY LUCAS

C. COX

TEMP. +70°F

TOWNSHIP PROVIDENCE

SECTION 26

T 6 N R 9 E


TYPE MONUMENT PK NAIL & WASHER

ON SURFACE - BELOW YES

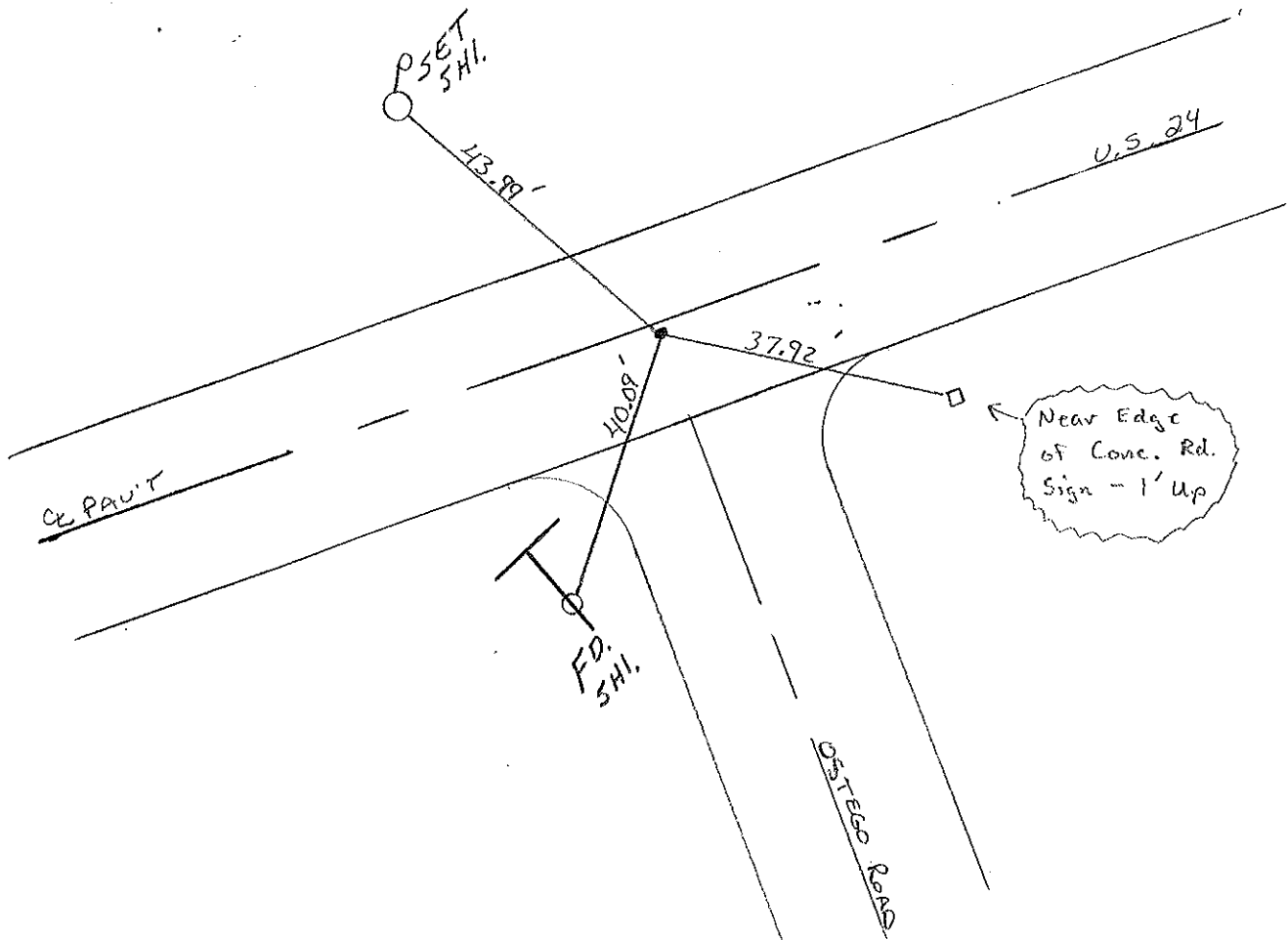
LEFT - CL PAV'T. - RIGHT 1.2'

11.3 TO R.T. EDGE PAVEMENT

S.L.M. 303 + 76



Set PK/W
 10-22-97
 SAH



O.D.O.T. DISTRICT 2 SURVEY OFFICE

PERSONNEL _____

REFERENCE NO. 32

SHEET 39 OF 68

NOTES HUSS

H.C. VAN DOSEN

DATE 6-5-97

ROUTE U.S. 24

R.C. LOEARLE

WEATHER FAIR

COUNTY LUCAS

A C. COX

TEMP. _____

TOWNSHIP PROVIDENCE

SECTION 26

T6 N R 9 E


TYPE MONUMENT PK WASHER

ON SURFACE - ~~BELOW~~ ON

LEFT - ~~C~~ PAV'T. - RIGHT 17.4'

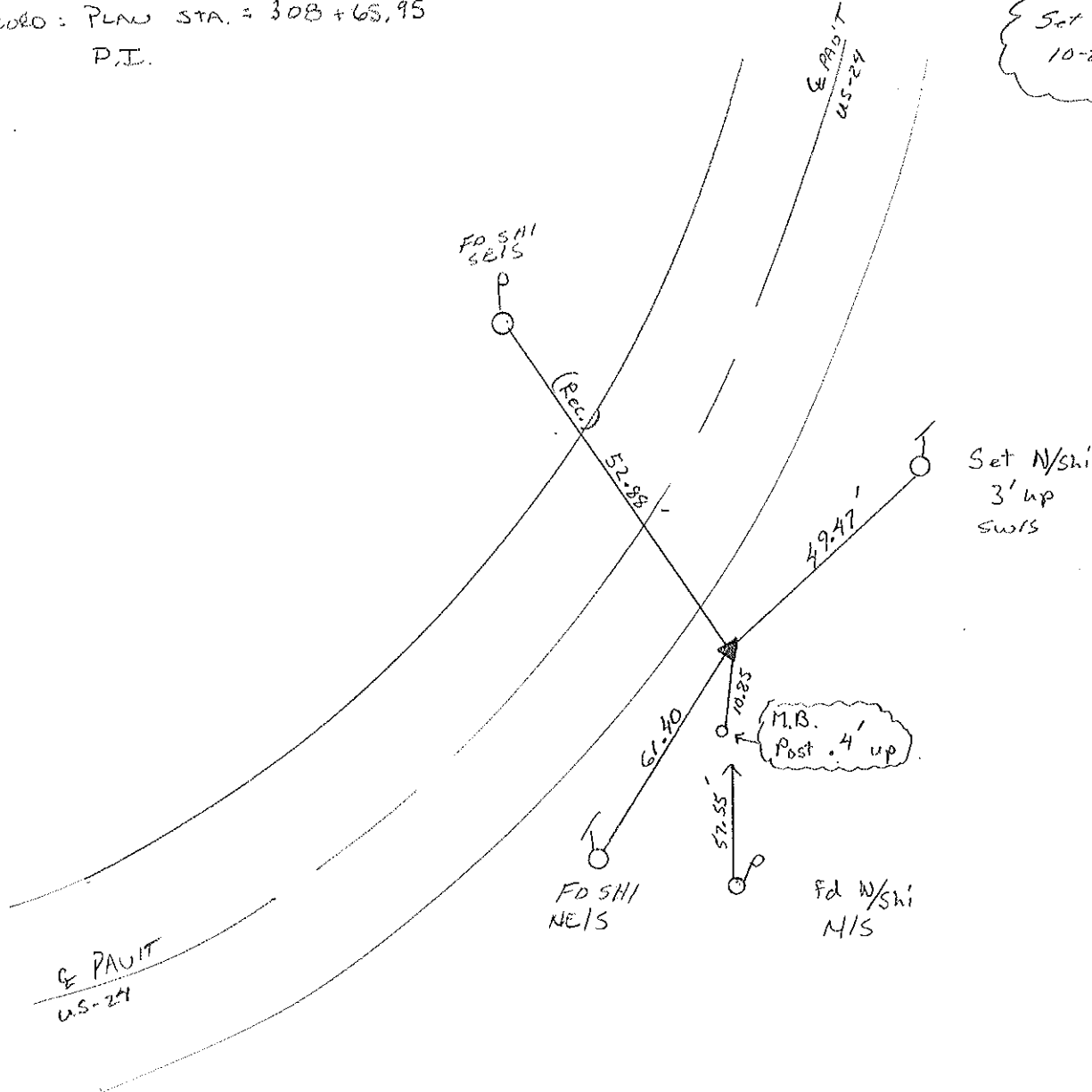
4.8 TO RT. OF RT. EDGE PAVEMENT

S.L.M. 308+05



RECORD: PLAN STA. = 308+65.95
P.I.

Set PK/W
10-22-97
SMH



O.D.O.T. DISTRICT 2 SURVEY OFFICE

PERSONNEL

REFERENCE NO. 33

SHEET 40 OF 68

NOTES HUSS

H.C. VAN DUSEN

R.C. LOENRKE

DATE 6-5-97

WEATHER FAIR

TEMP. +70°F

ROUTE U.S. 24

COUNTY LUCAS

TOWNSHIP PROVIDENCE

SECTION 26

T. 10 N. R. 9 E.


TYPE MONUMENT PK NAIL/W

ON SURFACE - ~~BELOW~~ Yes

~~5.2~~ 6' TO RT. EDGE PAV'T. - RIGHT 6' RT

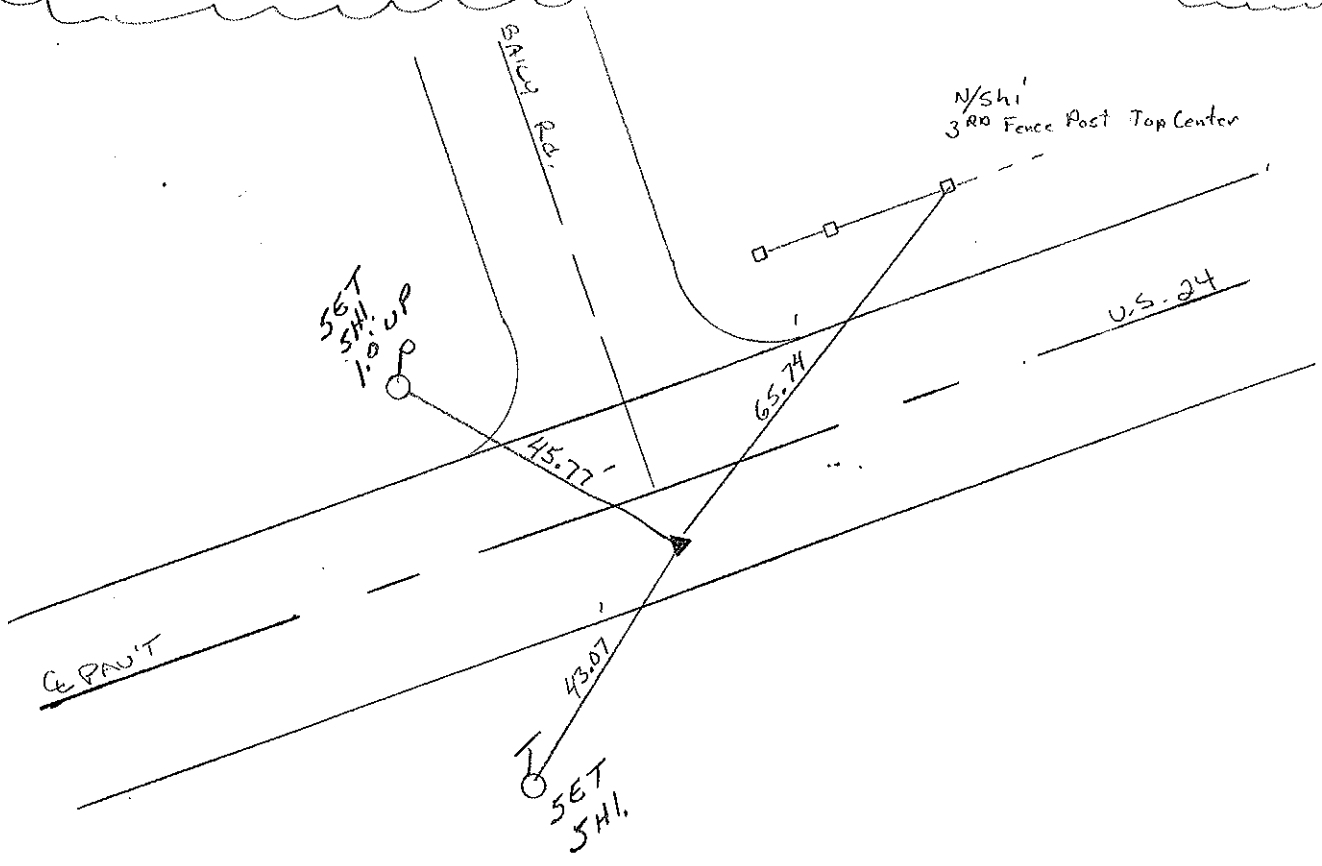
5.2 TO RT. EDGE PAVEMENT

S.L.M. 317+04



Records: P.I.
PLAN STATIONING = 317+56.65

Set PK/W
10-22-97
SAH



O.D.O.T. DISTRICT 2 SURVEY OFFICE

PERSONNEL

REFERENCE NO. 34

SHEET 41 OF 68

NOTES HUSS

H.C. VAU DUSEN

DATE 6-5-97

ROUTE U.S. 24

R.C. LOEHLER

WEATHER FAIR

COUNTY LUCAS

A C. COX

TEMP. +70°F

TOWNSHIP PROVIDENCE

SECTION 24

T6 N R 9 E

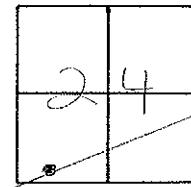
TYPE MONUMENT P.K. NAIL / W

ON SURFACE - BELOW ON

LEFT - C PAV'T. - RIGHT 2.5' RT

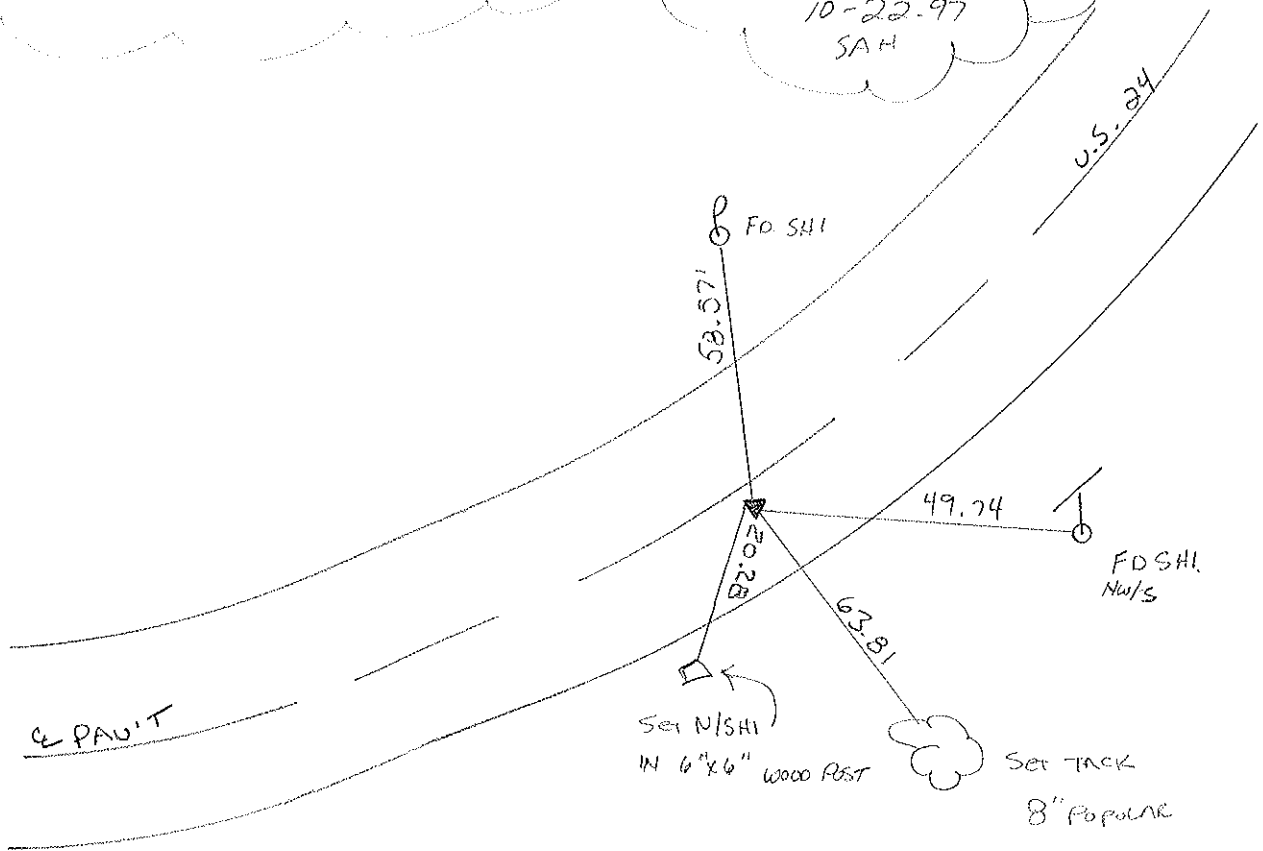
9.8' TO RT EDGE PAVEMENT

S.L.M. 327+26



Record: P.I. PLAW STATIONING = 327+71.96

Set PK/WASHER
10-22-97
SAH



O.D.O.T. DISTRICT 2 SURVEY OFFICE

PERSONNEL

REFERENCE NO. 35

SHEET 42 OF 68

NOTES HUSS

H.C. VAUDSOEN

DATE 6-5-97

ROUTE U.S. 24

R.C. LOEBRKE

WEATHER FAIR

COUNTY LUCAS

A C. COX

TEMP. +70°F

TOWNSHIP PROVIDENCE

SECTION _____

T 6 N R 9 E


TYPE MONUMENT PK/W

ON SURFACE ~~BELOW~~ Surface

LEFT- & PAV'T. - RIGHT 7.8'

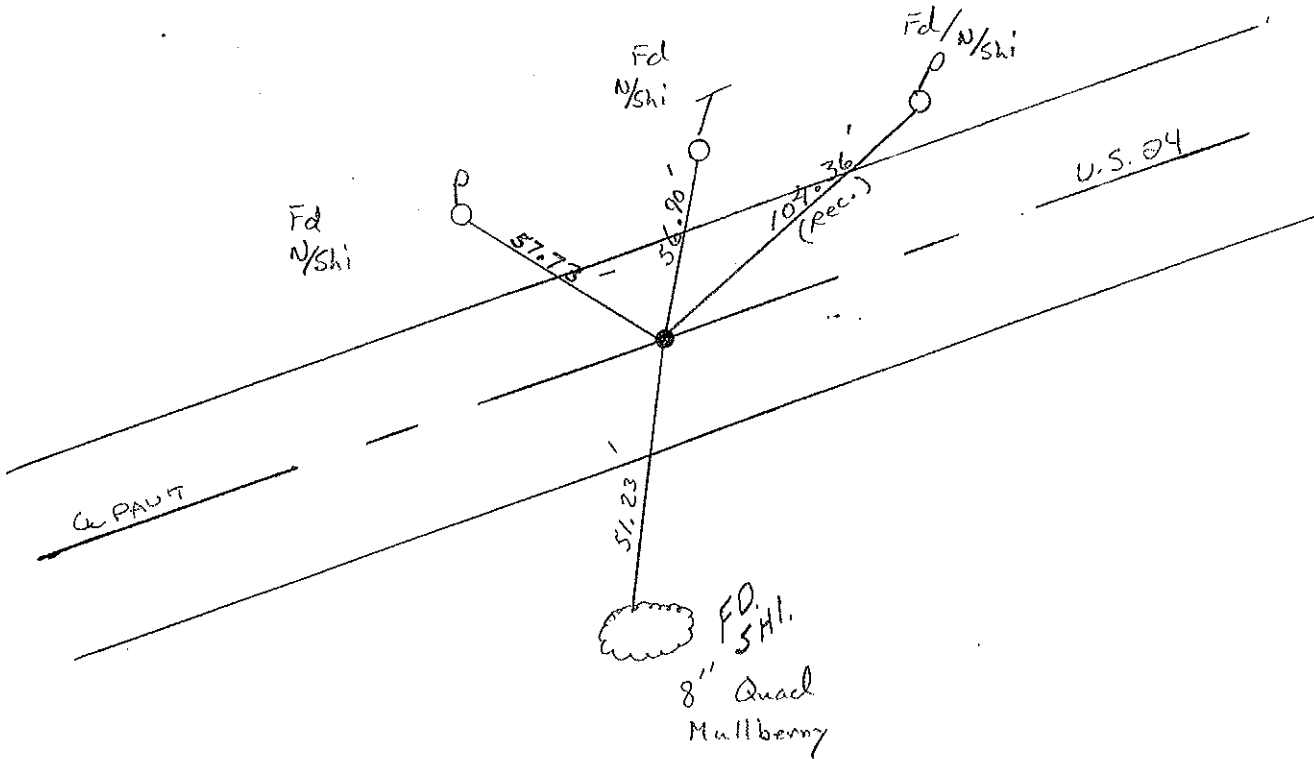
4.6' TO RT. EDGE PAVEMENT

S.L.M. 330+92



Record: POT PLAN STATIONING 331+35.27
 Fd Lg RR Spk - 3" below 6-5-97 SAH

Set PK/W
 10-22-97
 SAH



O.D.O.T. DISTRICT 2 SURVEY OFFICE

PERSONNEL

REFERENCE NO. 300

SHEET 43 OF 68

NOTES Hues

H.C. VanDusen

R.C. Loehke

Flag Cox

DATE 6-5-97

WEATHER Sunny-Fair

TEMP. +65° F

ROUTE US-24

COUNTY Lucas

TOWNSHIP Providence

SECTION 24

T. R.


TYPE MONUMENT

ON SURFACE - BELOW


LEFT - & PAV'T. - RIGHT

 TO EDGE PAVEMENT

S.L.M.



We Were Unable
To locate this pt.
At this time
6-5-97 SAH



O.D.O.T. DISTRICT 2 SURVEY OFFICE

PERSONNEL

REFERENCE NO. 37

SHEET 44 OF 68

NOTES HUSS

H.C. VAUDUSEN

DATE 6-5-97

ROUTE U.S. 24

R.C. LOEARKE

WEATHER FAIR

COUNTY LUCAS

C. COY

TEMP. +70°F

TOWNSHIP PROVIDENCE

SECTION 24

T. 6 N. R. 9 E.

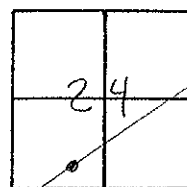
TYPE MONUMENT P.K. NAIL/W

ON SURFACE - BELOW ON

LEFT - C. PAVT. - RIGHT 6.9'

4.7 TO LT EDGE PAVEMENT

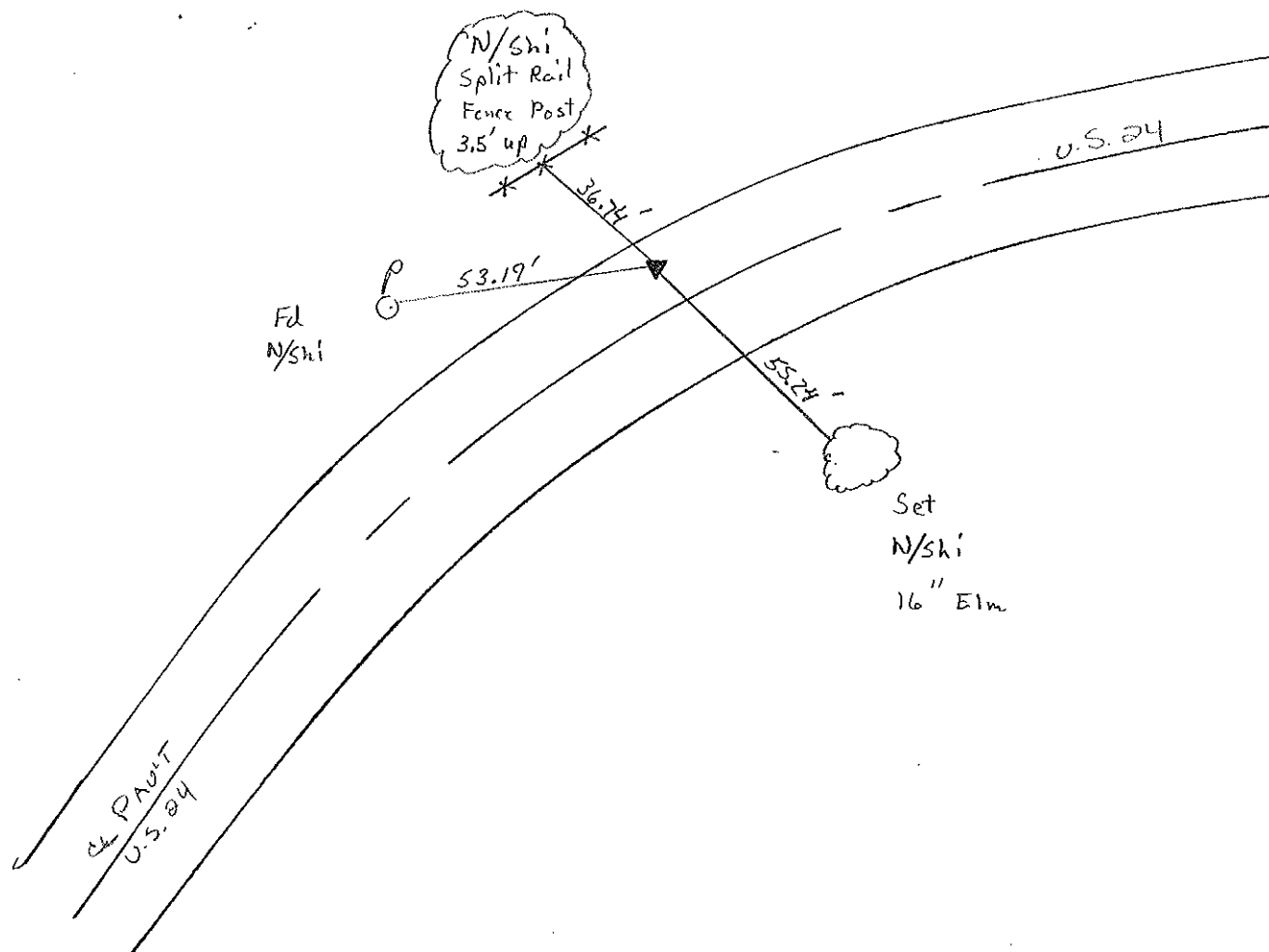
S.L.M. 344+96



Records: P.I. PLAN STA. = 345+55.88

Set PK/W
10-22-97

SAH



O.D.O.T. DISTRICT 2 SURVEY OFFICE

PERSONNEL _____

REFERENCE NO. 38

SHEET 45 OF 68

NOTES Hoss

H.C. YAN DUSEN

DATE 6-5-97

ROUTE U.S. 24

R.C. LOEHLKE

WEATHER FAIR

COUNTY LUCAS

F C. COX

TEMP. +70° F

TOWNSHIP PROVIDENCE

SECTION 24

T. 6 N. R. 9 E


TYPE MONUMENT P.K. NAIL/W

ON SURFACE - ~~BELOW~~ YES

LEFT - ~~C. PAVT.~~ - RIGHT 5.6'

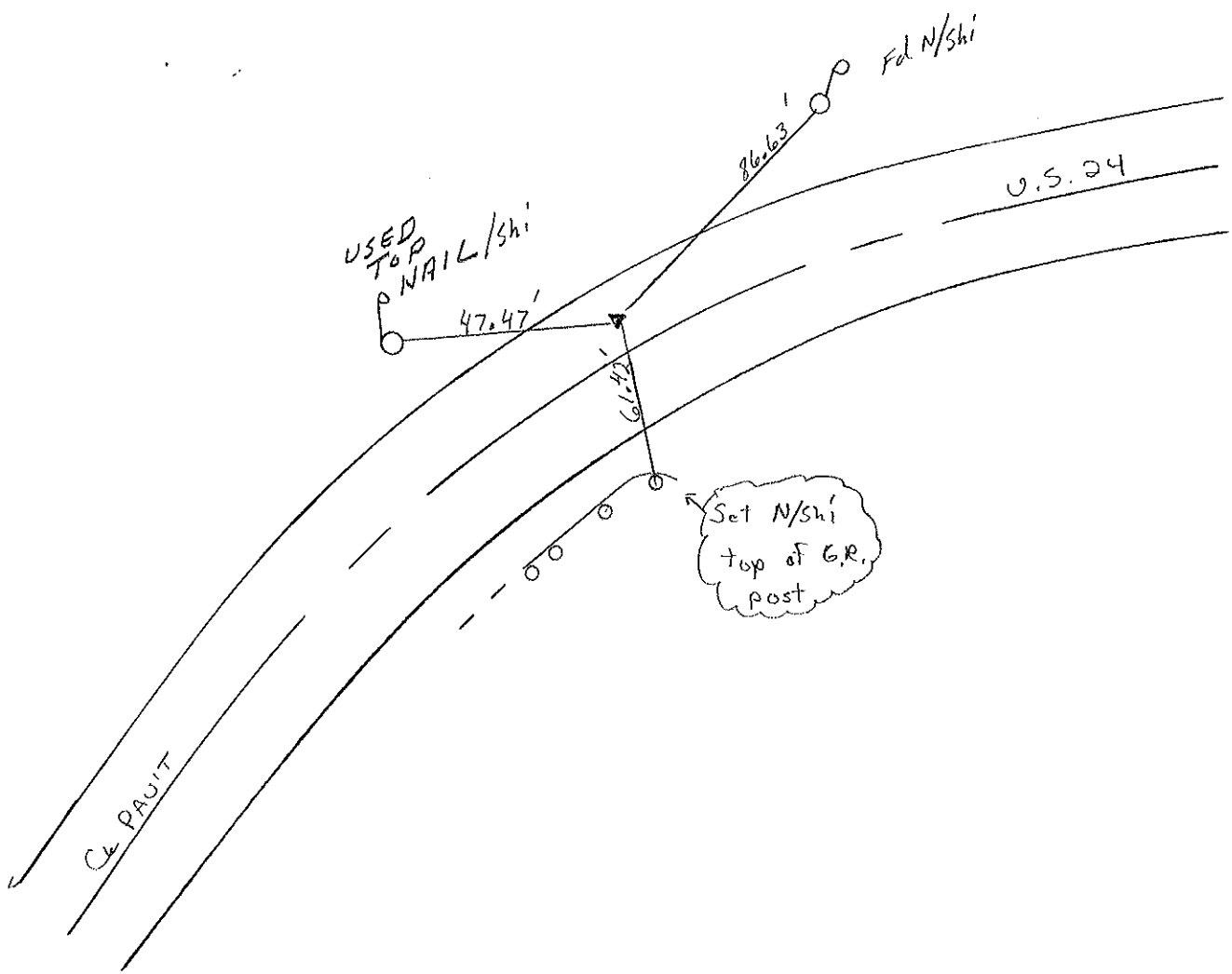
S.4 TO LT. EDGE PAVEMENT

S.L.M. 350+40



Record: P.I. PLAN STA. = 350+95.72

Set PK/W
10-22-97
SAH



O.D.O.T. DISTRICT 2 SURVEY OFFICE

PERSONNEL

REFERENCE NO. 39

SHEET 46 OF 68

NOTES HUSS

H.C. VAU DUSEN

DATE 6-5-97

ROUTE U.S. 24

R.C. LOEHRKE

WEATHER FAIR

COUNTY LUCAS

C. COX

TEMP. +70 °F

TOWNSHIP PROVIDENCE

SECTION 24

T 6 N R 2 E


TYPE MONUMENT P.K. NAIL/W

ON SURFACE - BELOW OR

LEFT - C. PAVT. - RIGHT 7.7'

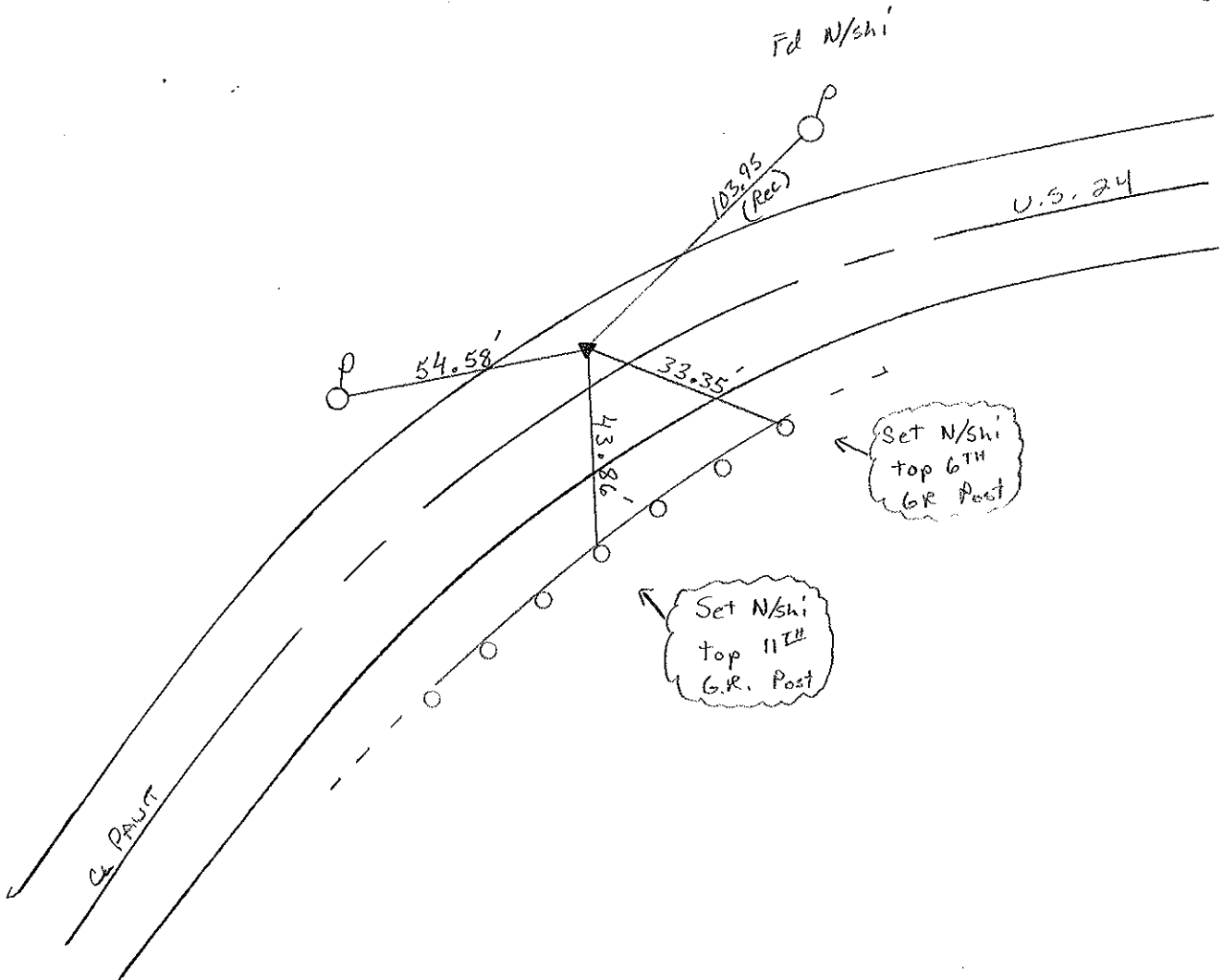
4.4' TO LT. EDGE PAVEMENT

S.L.M. 356+00



RECORD: P.I. PLAN STA. = 356+61.25

Set PK/W
10-22-97
SAH



O.D.O.T. DISTRICT 2 SURVEY OFFICE

PERSONNEL _____

REFERENCE NO. 40

SHEET 47 OF 68

NOTES HUSS

H.C. VAN DUSEN

DATE 6-5-97

ROUTE U.S. 24

R.C. LOERKE

WEATHER FAIR

COUNTY LUCAS

~~A~~ C. COX

TEMP. +70°F

TOWNSHIP PROVIDENCE

SECTION 24

T. 6 N. R. 9 E.

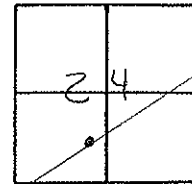
TYPE MONUMENT P.K. NAIL/W

ON SURFACE - ~~BELOW~~ ON

LEFT - ~~C PAV'T.~~ RIGHT 8.8'

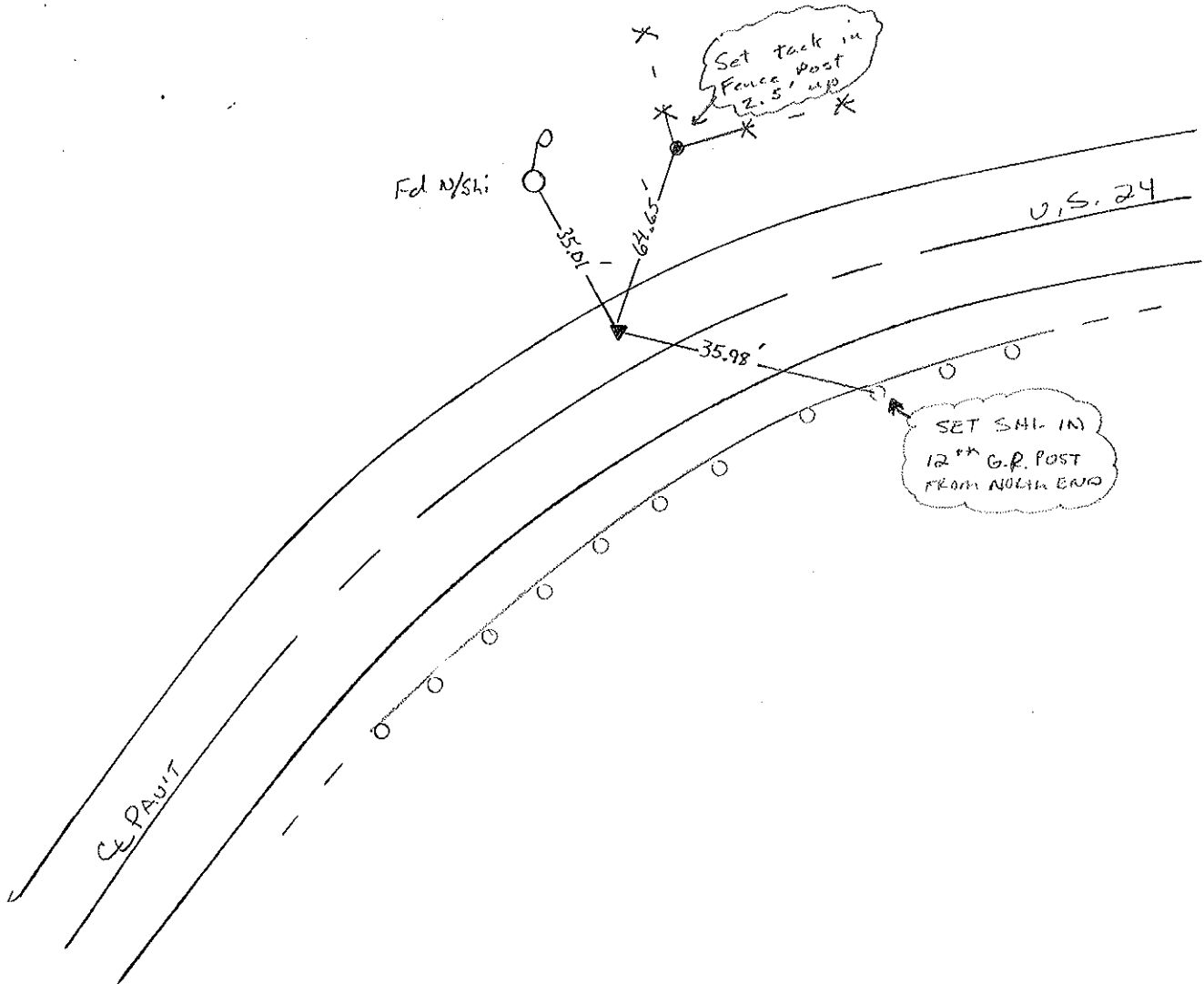
3.2' TO LT EDGE PAVEMENT

S.L.M. 362 + 66



RECORDS STA. 363 + 28.04 = P.I.
PLAN STA.

Set PK/W
10-22-97
SMH



O.D.O.T. DISTRICT 2 SURVEY OFFICE

PERSONNEL _____

REFERENCE NO. 41

SHEET 48 OF 68

NOTES HUSS

H.C. VANDUSEN

DATE 6-5-97

ROUTE U.S. 24

R.C. LOEHRKE

WEATHER FAIR

COUNTY LUCAS

A C. COX

TEMP. +70°F

TOWNSHIP PROVIDENCE

SECTION 24

T 6 N R 9 E


TYPE MONUMENT P.K. NAIL/W

ON SURFACE ~~BELOW~~ YES

LEFT-☉ PAV'T. - RIGHT 2.8'

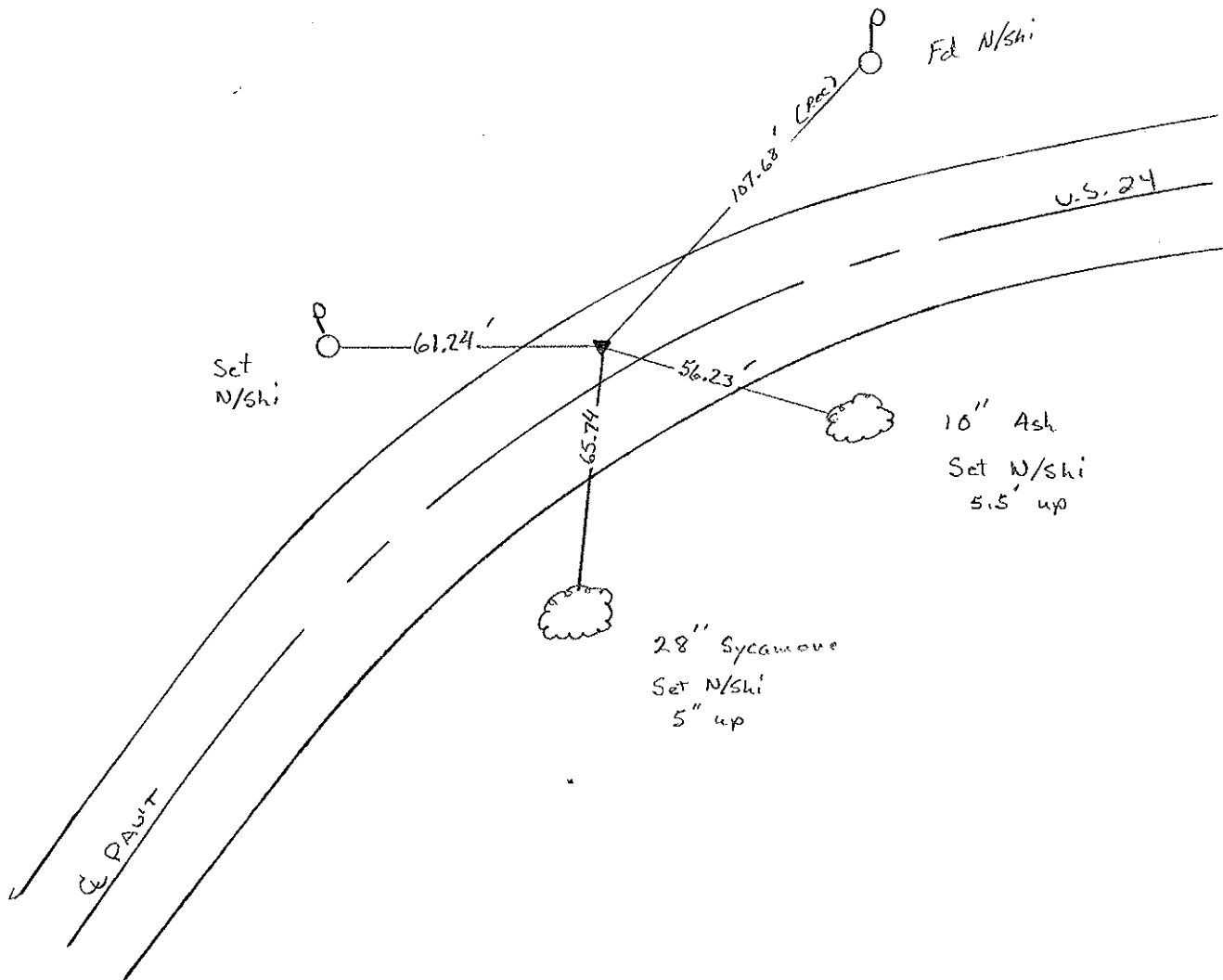
9.5' TO LT. EDGE PAVEMENT

S.L.M. 370 + 34



Previous P.I. PLAN STA. = 370 + 94.82

Set PK/W
10-22-97 SMH



O.D.O.T. DISTRICT 2 SURVEY OFFICE

PERSONNEL

REFERENCE NO. 42

SHEET 49 OF 68

NOTES HUSS

H.C. VAN DUSEN

DATE 6-5-97

ROUTE U.S. 24

R.C. LOENKE

WEATHER SUNNY

COUNTY LUCAS

F C. COX

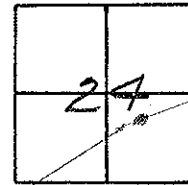
TEMP. +70°F

TOWNSHIP PROVIDENCE

SECTION 24

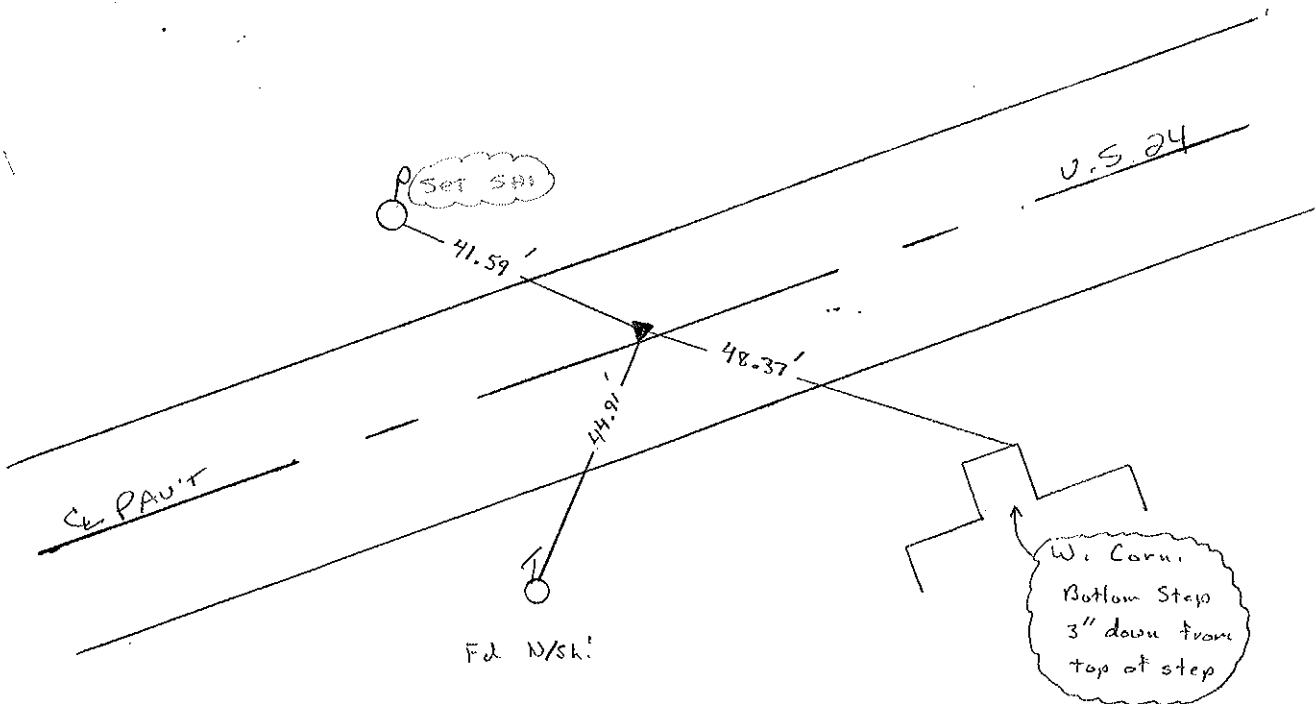
T 6 N R 9 E

TYPE MONUMENT P.K. NAIL/W
 ON SURFACE - BELOW
 LEFT - C PAV'T - RIGHT 0.3' Lt.
11.2 TO LT EDGE PAVEMENT
 S.L.M. 384+72



Record: P.I. PLAN STA. = 385+29.01

Set PK/W
10-22-97 SAH



O.D.O.T. DISTRICT 2 SURVEY OFFICE

PERSONNEL

REFERENCE NO. 43

SHEET 50 OF 68

NOTES HUSS

H.C. VANDUSEN

DATE 6-5-97

ROUTE U.S. 24

R.C. LDENRKE

WEATHER FAIR

COUNTY LUCAS

F C. COX

TEMP. +70°F

TOWNSHIP PROVIDENCE

SECTION 24

T. 6 N. R. 10 E.

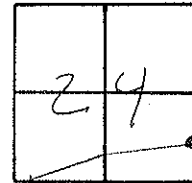
TYPE MONUMENT PK NAIL/W

ON SURFACE - ~~BELOW~~ YES

~~LEFT - & PAV'T. - RIGHT~~ YES

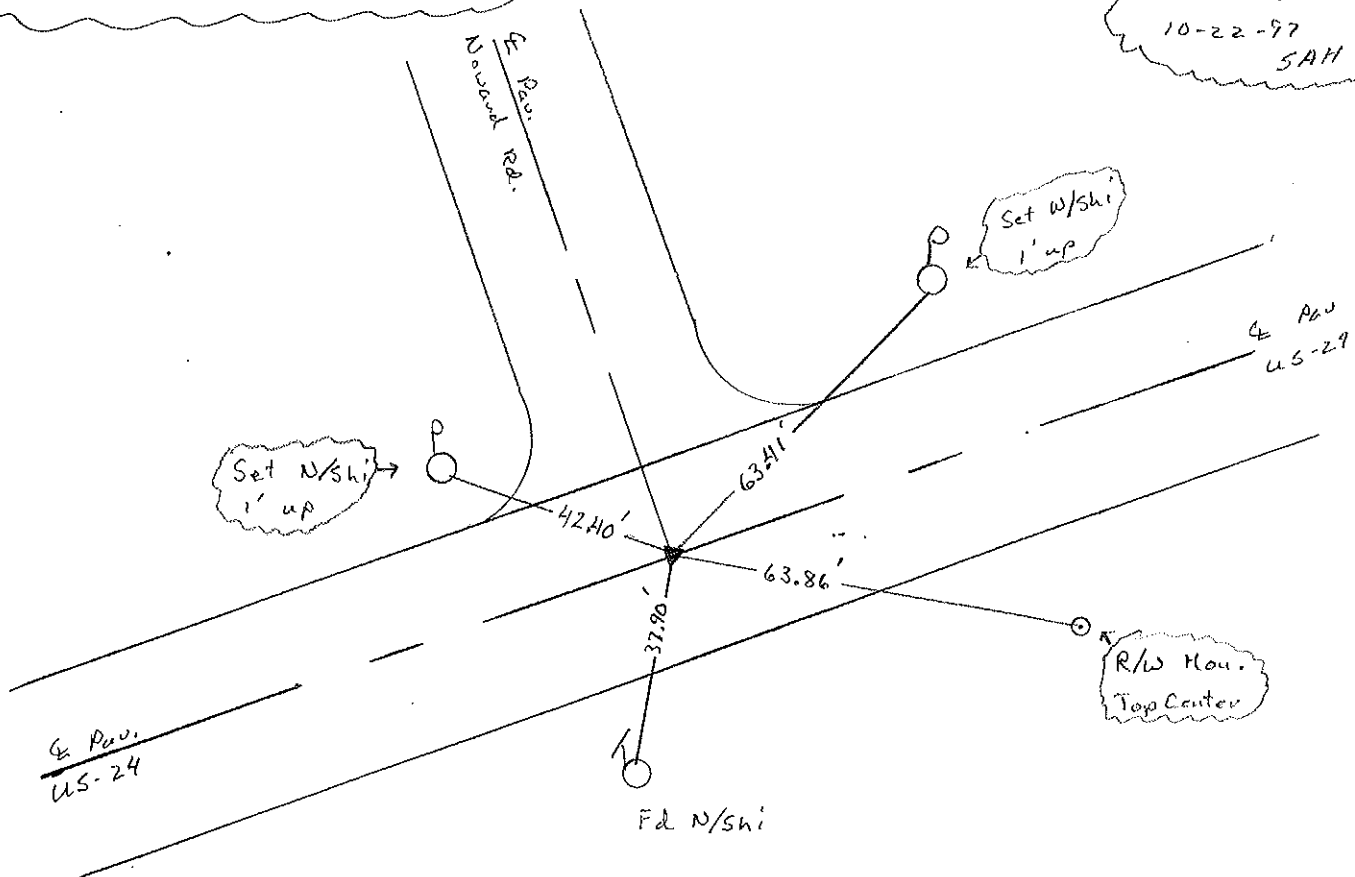
1/4 TO RT EDGE PAVEMENT

S.L.M. 392 + 17



Record: P.I. PLAN STA = 392 + 70.85

Set PK/W
10-22-97
SAH



O.D.O.T. DISTRICT 2 SURVEY OFFICE

PERSONNEL

REFERENCE NO. 44

SHEET 51 OF 68

NOTES Huss

H.C. VANDUSEN

DATE 6-5-97

ROUTE U.S. 24

R.C. LOEHRKE

WEATHER FAIR

COUNTY LUCAS

F C. COX

TEMP. +70°F

TOWNSHIP PROVIDENCE

SECTION 19

T 6 N R 10 E


TYPE MONUMENT P.K. NAIL

ON SURFACE - ~~BLOW~~ ON

~~LEFT-C~~ PAV'T. - RIGHT 1.3'

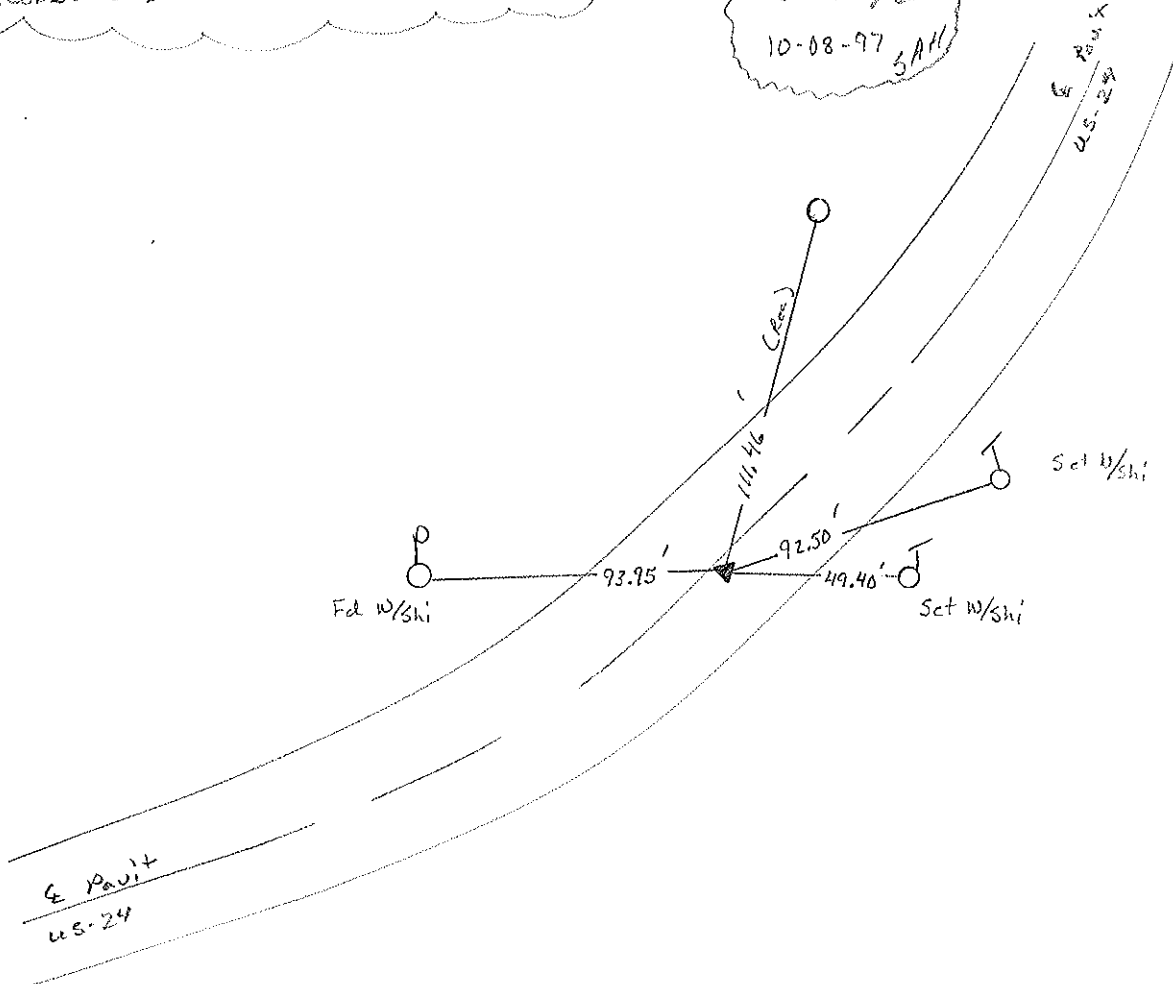
9.8' TO RT EDGE PAVEMENT

S.L.M. 401 +83



RECORD: P.I. PLAW STA. = 402+34.50

Set PK/W
10-08-97
SAH



O.D.O.T. DISTRICT 2 SURVEY OFFICE

PERSONNEL _____

REFERENCE NO. 45

SHEET 52 OF 68

NOTES HUSS

H.C. VAN DOSEN

DATE 6-5-97

ROUTE U.S. 24

R.C. LOEARKE

WEATHER FAIR

COUNTY LUCAS

A C. COX

TEMP. +70°F

TOWNSHIP PROVIDENCE

SECTION 19

T 6 N R 10 E

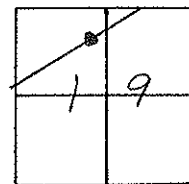
TYPE MONUMENT PK NAIL/W

ON SURFACE - ~~BELOW~~ YES

~~LEFT~~ - CL PAV'T. - RIGHT 11.6' RT

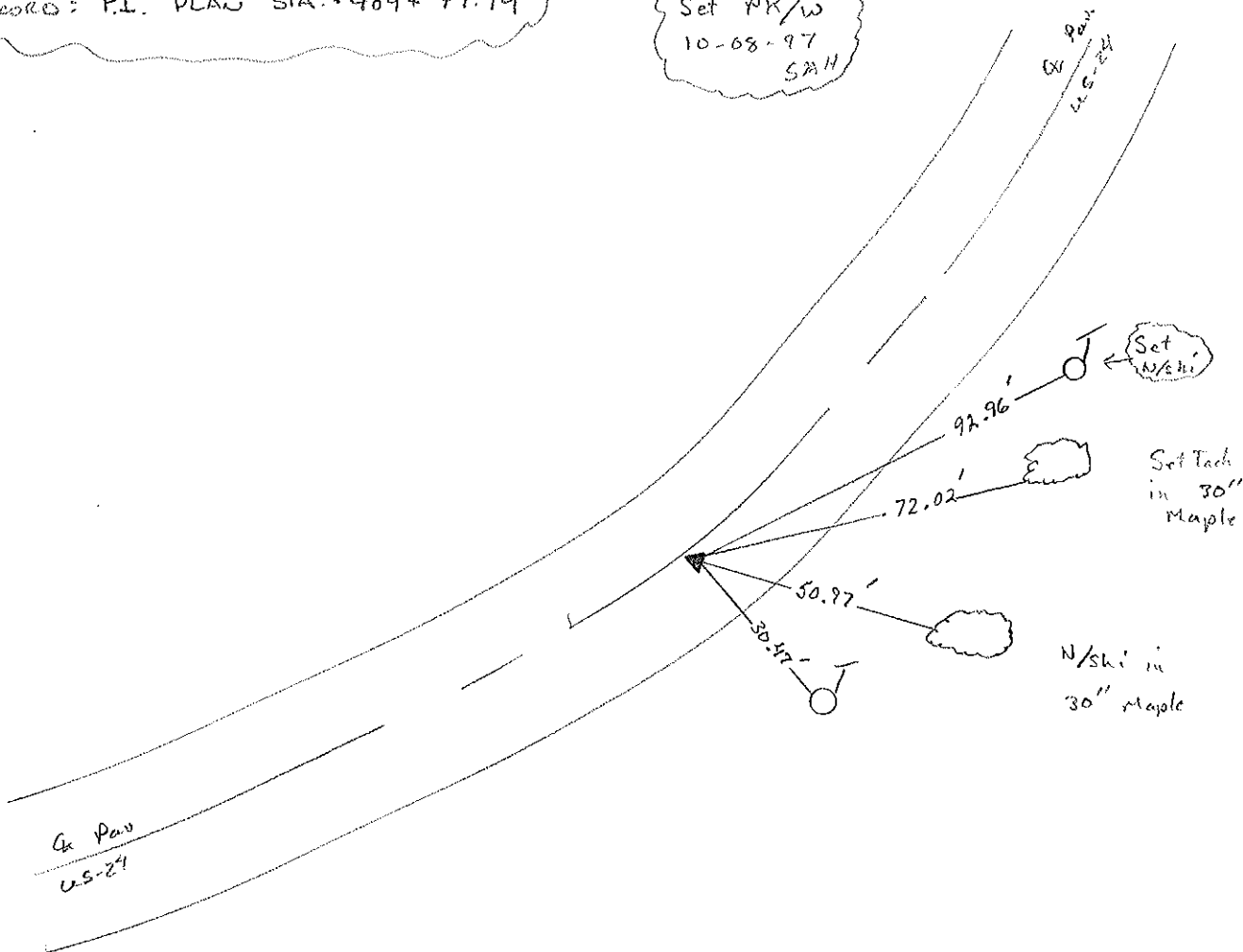
0.7' LT TO RT. EDGE PAVEMENT

S.L.M. 409 + 99



RECORD: P.I. PLAN STA. = 409 + 44.94

Set PK/W
10-68-97
SAH



O.D.O.T. DISTRICT 2 SURVEY OFFICE

PERSONNEL

REFERENCE NO. 46

SHEET 53 OF 68

NOTES HUSS

H.C. VAW DUSEW

DATE 6-5-97

ROUTE U.S. 24

R.C. LOEARKE

WEATHER FAIR

COUNTY LUCAS

F C. COX

TEMP. +70°F

TOWNSHIP PROVIDENCE

SECTION 19

T. 6 N R. 10 E

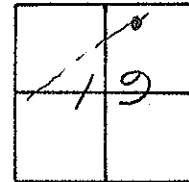
TYPE MONUMENT P.K. NAIL/W

ON SURFACE - BELOW

LEFT - C PAV'T. - RIGHT 0.6'

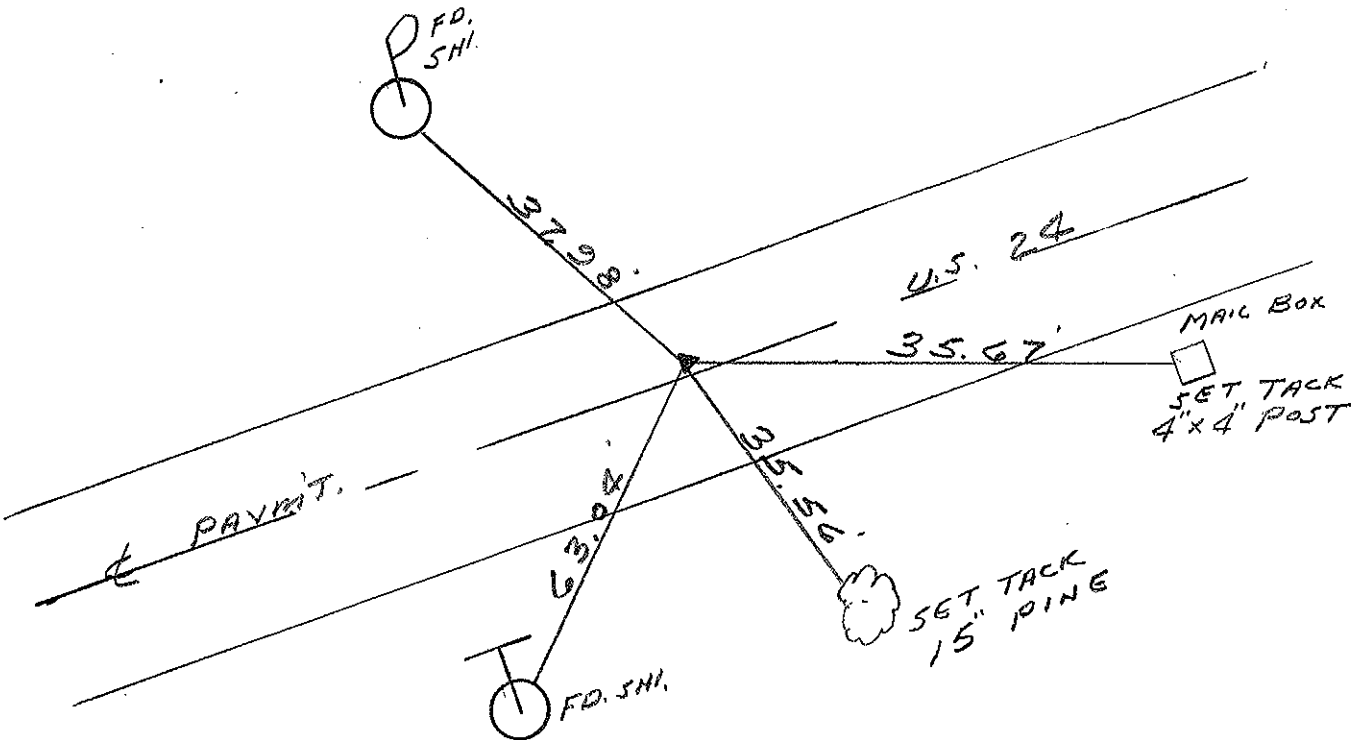
12.7' TO LT. EDGE PAVEMENT

S.L.M. 423 + 63



RECORD: P.I. PLAN STA. = 424 + 00.02

SET PK/WASHER
 10-8-97
 J.A.H.



O.D.O.T. DISTRICT 2 SURVEY OFFICE

PERSONNEL

REFERENCE NO. 47

SHEET 54 OF 68

NOTES HUSS

H.C. VAN DUSEN

R.C. LOERKE

F C. COX

DATE 6-5-97

WEATHER FAIR

TEMP. +70°F

ROUTE U.S. 24

COUNTY LUCAS

TOWNSHIP PROVIDENCE

SECTION 19

T 6 N R 10 E


TYPE MONUMENT P.K. NAIL/W

ON SURFACE -BELOW YES

LEFT- & PAW'T. - RIGHT 0.4'

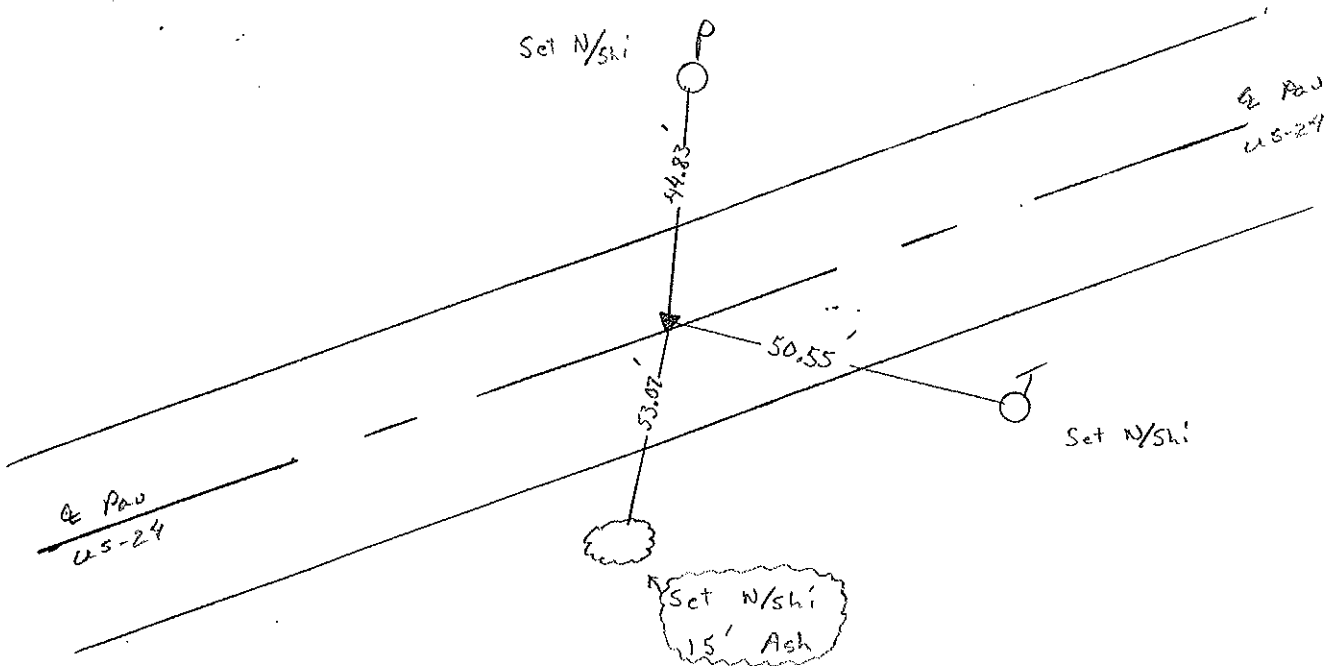
11.8' TO LT. EDGE PAVEMENT

S.L.M. 436+36



Record: P.I. PLAN STA. = 436+71.60

Set PK/W
10-08-97 SAH



O.D.O.T. DISTRICT 2 SURVEY OFFICE

PERSONNEL

REFERENCE NO. 48

SHEET 55 OF 68

NOTES HUSS

H.C. VANDUSEN

DATE 6-5-97

ROUTE U.S. 24

R.C. LOEHRE

WEATHER FAIR

COUNTY LUCAS

F C. COX

TEMP. 72°F

TOWNSHIP PROVIDENCE

SECTION 19

T 6 N R 10 E

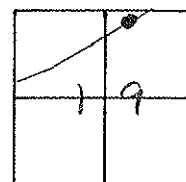
TYPE MONUMENT P.K. NAIL / W

ON SURFACE - ~~BELOW~~ ON

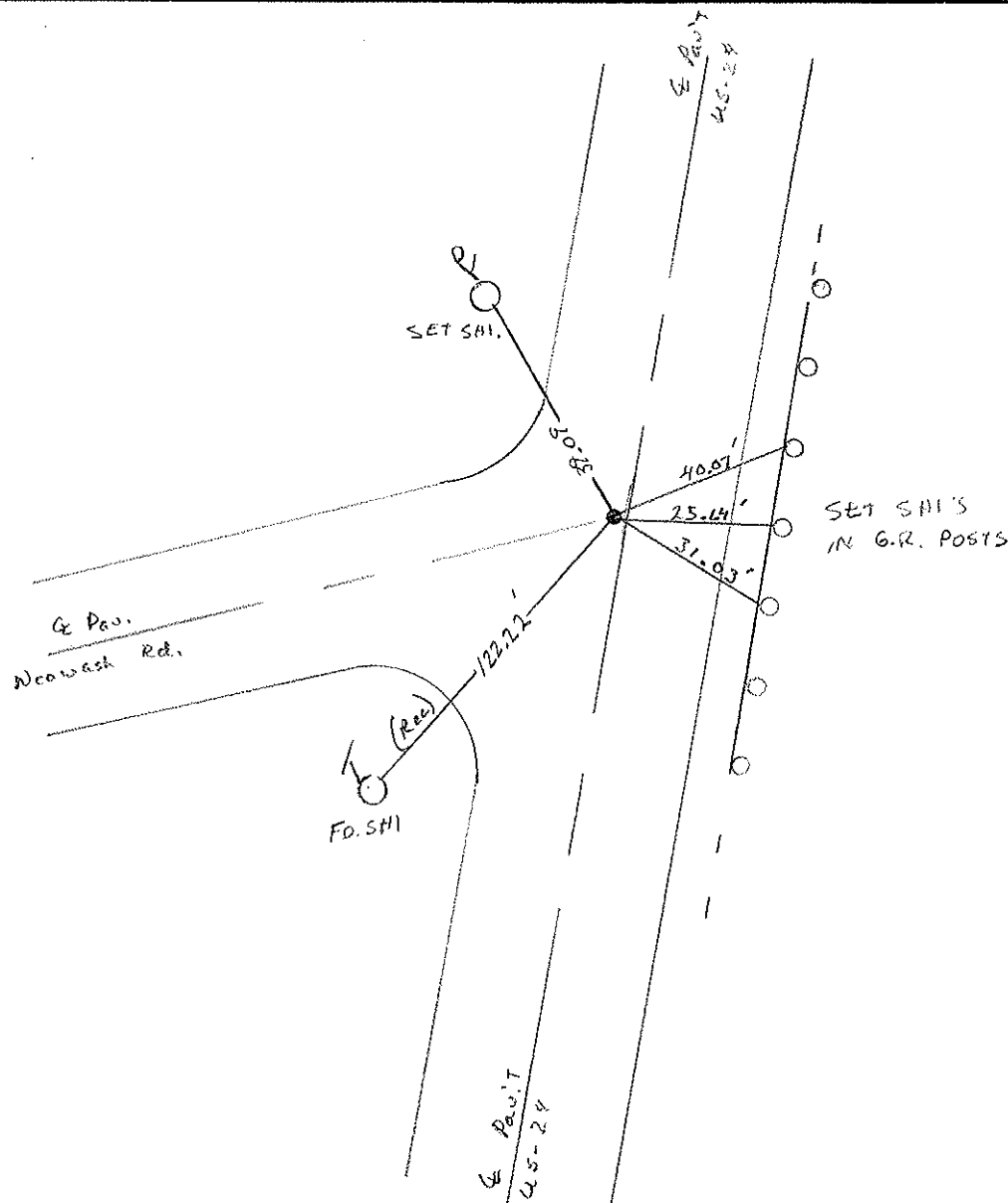
LEFT - ~~C. PAV'T.~~ RIGHT 1.0

12.6 TO RT. EDGE PAVEMENT

S.L.M. 439 + 44



Set PK/W
10-08-97
SAH



O.D.O.T. DISTRICT 2 SURVEY OFFICE

PERSONNEL _____

REFERENCE NO. 49

SHEET 56 OF 68

NOTES HUSS

H.C. VANDOSSEN

DATE 6-10-97

ROUTE U.S. 24

R.C. MOSEB

WEATHER FAIR

COUNTY LUCAS

TEMP. +75°F

TOWNSHIP PROVIDENCE

SECTION 18

T6 NR 10 E

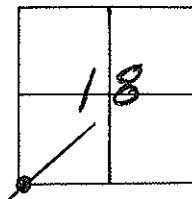
TYPE MONUMENT 1" IRON PIPE

ON SURFACE - ~~BELOW~~ YES


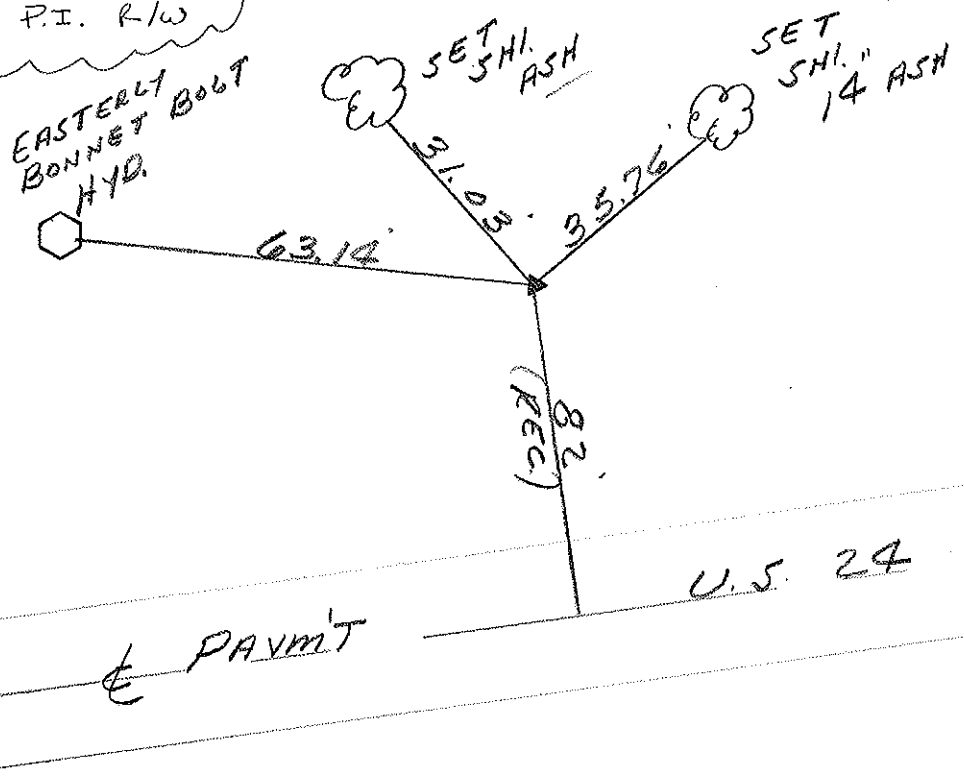
LEFT - ~~C~~ PAV'T. - RIGHT 82'

TO EDGE PAVEMENT

S.L.M. 443 +06



Records: P.I. R/W



O.D.O.T. DISTRICT 2 SURVEY OFFICE

PERSONNEL

REFERENCE NO. 50

SHEET 57 OF 68

NOTES HUSS

H.C. VAN DUSEN

DATE 6-5-97

ROUTE U.S. 24

R.C. LOERLE

WEATHER FAIR

COUNTY LUCAE

F C. COX

TEMP. +72°F

TOWNSHIP PROVIDENCE

SECTION 18

T. 6 N. R. 10 E

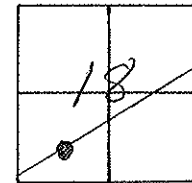
TYPE MONUMENT PK/W

ON SURFACE - ~~BELOW~~ Surface

~~LEFT - C~~ PAV'T. - RIGHT 16.8'

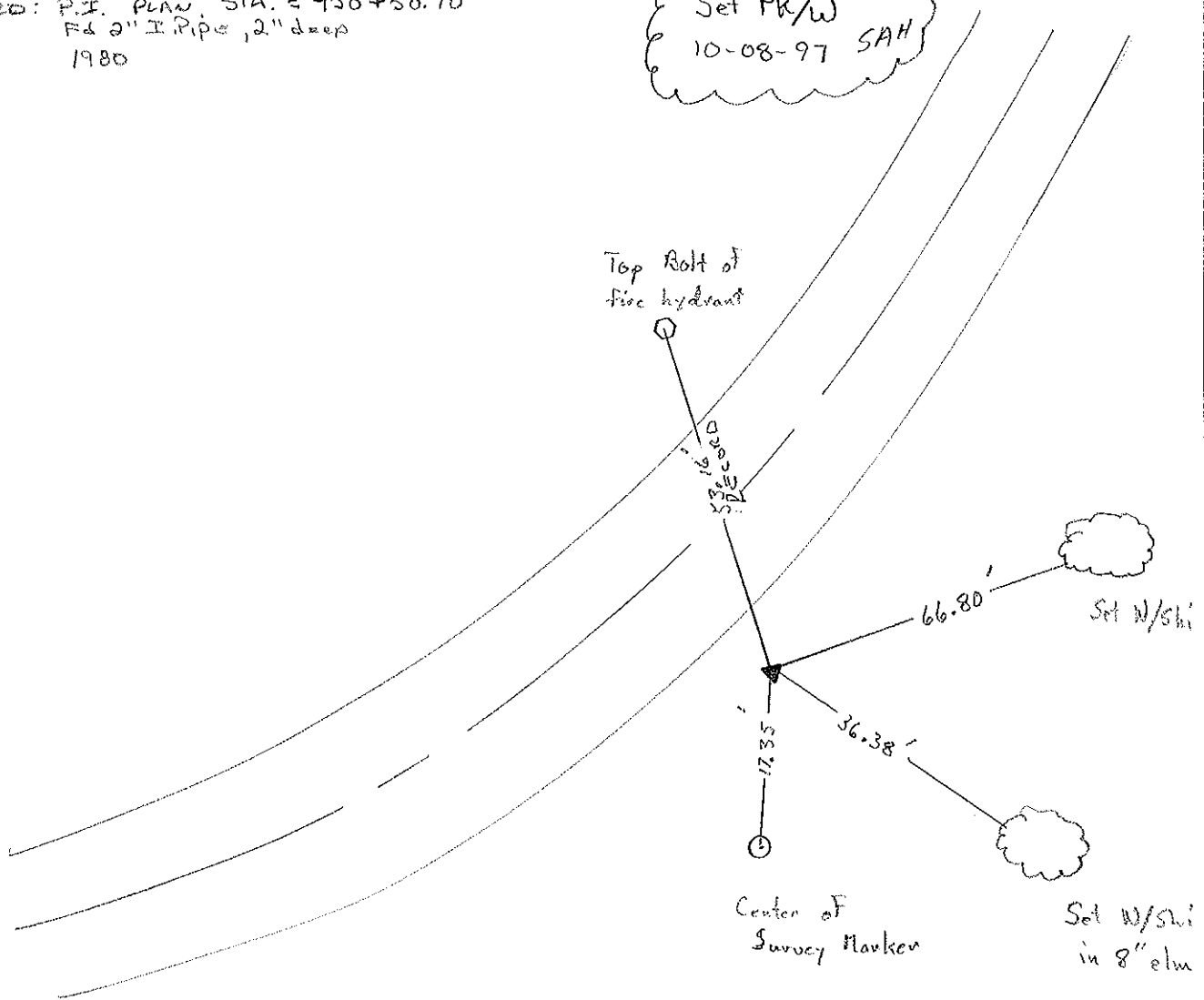
4.8' H.T.O. Rt. EDGE PAVEMENT

S.L.M. 450+110



Record: P.I. PLAN STA. = 450+50.70
Fd 2" I. Pipe, 2" deep
1980

Set PK/W
10-08-97 SAH



O.D.O.T. DISTRICT 2 SURVEY OFFICE

PERSONNEL _____

REFERENCE NO. 51

SHEET 58 OF 68

NOTES HUSS

H.C. VAW Dusen

DATE 6-10-97

ROUTE U.S. 24

R.C. MOSEK

WEATHER CLEAR

COUNTY LUCAS

TEMP. +66°F

TOWNSHIP PROVIDENCE

SECTION 18

T. 6 N R. 10 E

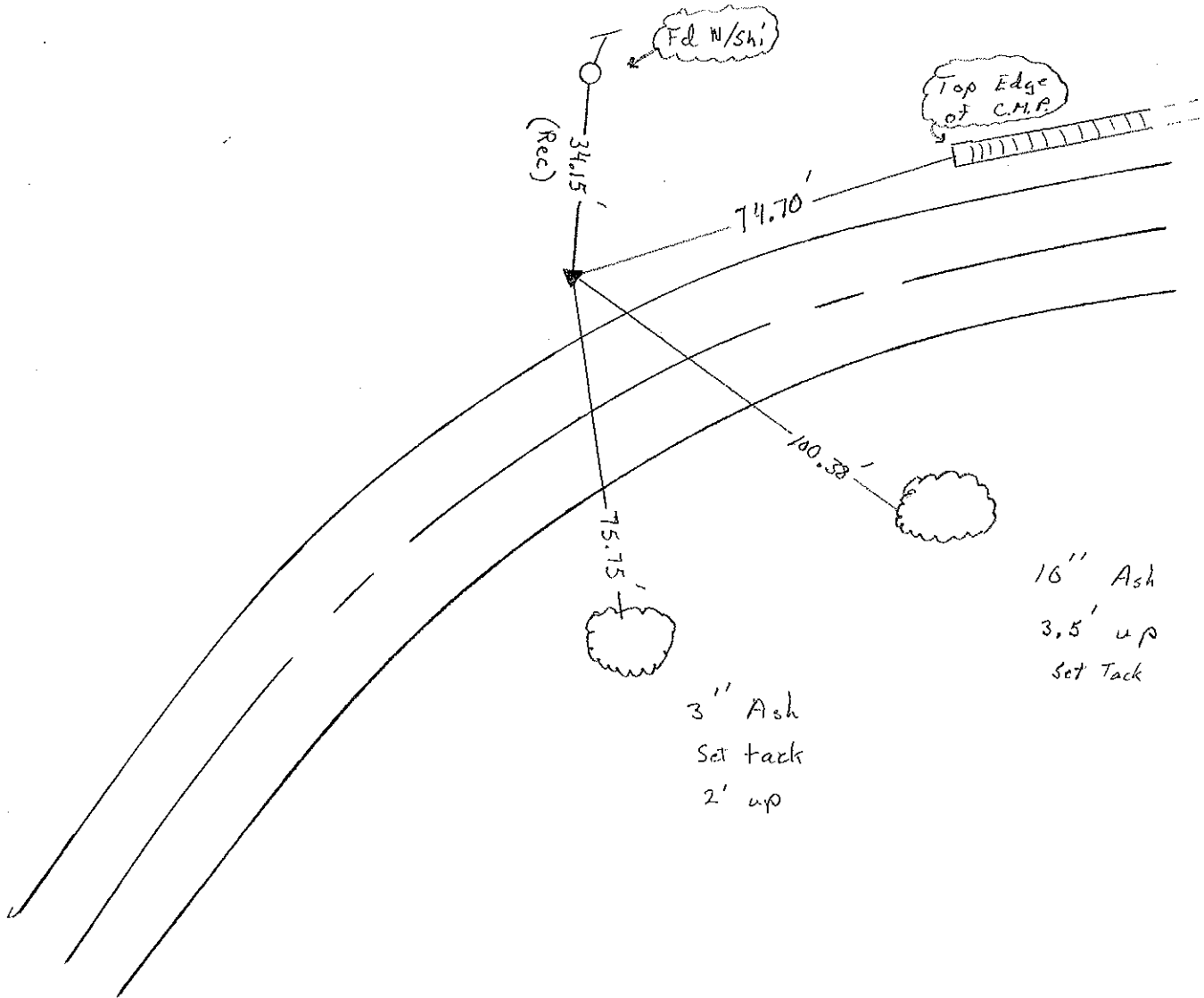
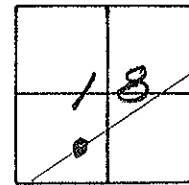
TYPE MONUMENT 1" I. PIPE

ON SURFACE - ~~BELOW~~ yes

LEFT - ~~E~~ PAV'T - RIGHT 29.4'

17.4 TO LT. OF LT. EDGE PAVEMENT

S.L.M. 468 + 48



O.D.O.T. DISTRICT 2 SURVEY OFFICE

PERSONNEL _____

REFERENCE NO. 52

SHEET 53 OF 68

NOTES HUSS

H.C. YAN DUSEN

DATE 6-16-97

ROUTE U.S. 24

R.C. MOSEER

WEATHER CLAR

COUNTY LUCAS

TEMP. +67°F

TOWNSHIP PROVIDENCE

SECTION 18

T 6 N R 10 E

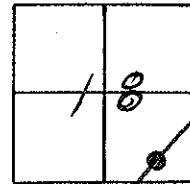
TYPE MONUMENT 3/4" J. Rod

~~ON SURFACE~~ - ~~BELOW~~ Surface

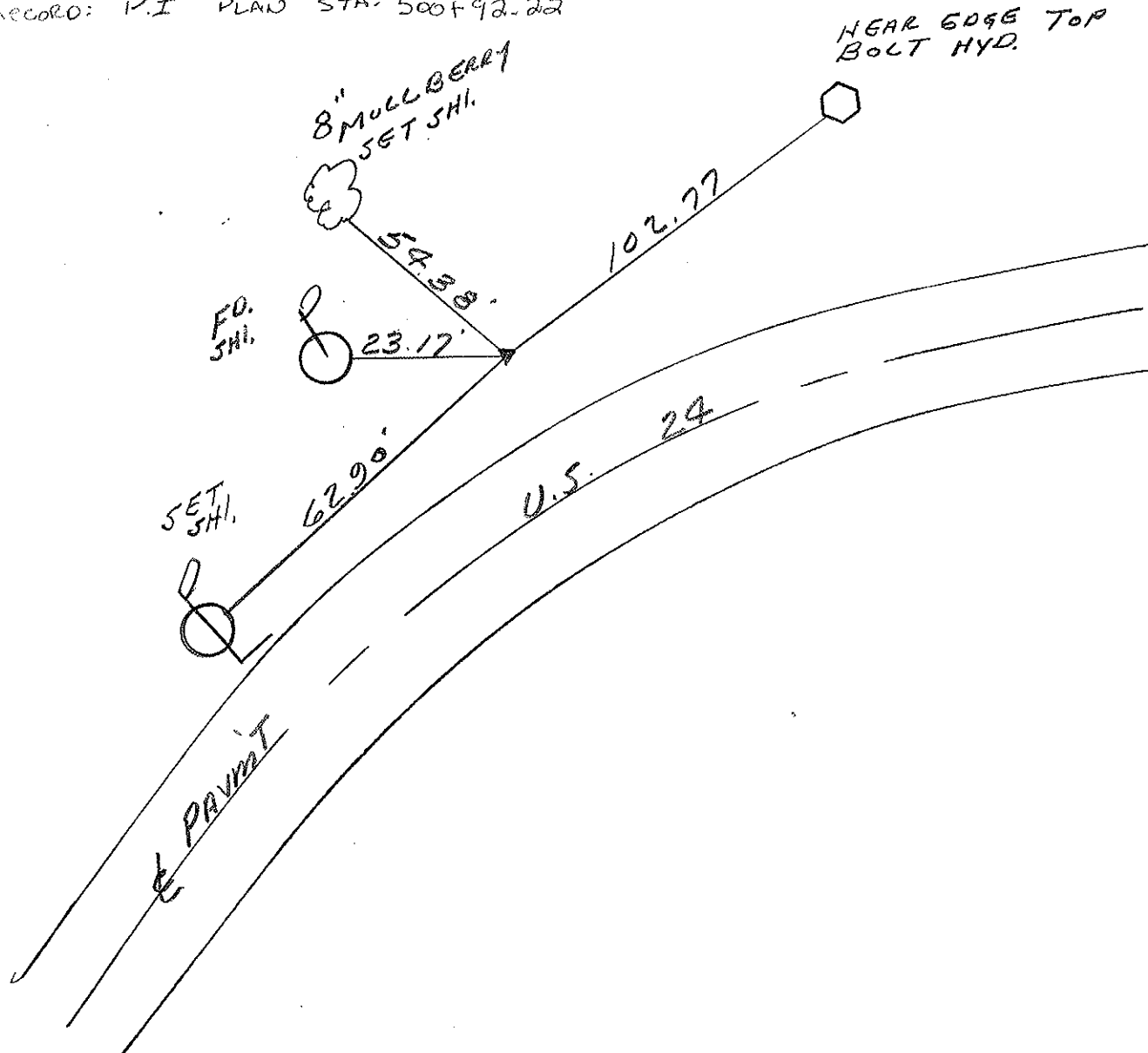
LEFT - ~~C~~ PAV'T - RIGHT 39.6'

28.0' TO 47.70 ~~LT~~ EDGE PAVEMENT

S.L.M. 500 + 57



RECORD: P.I. PLAN STA. 500+92.22



NEAR EDGE TOP
BOLT HYD.

8" MULLEBERRY
SET SHI.

FO.
SHI.

SET
SHI.

PAV'T

U.S. 24

O.D.O.T. DISTRICT 2 SURVEY OFFICE

PERSONNEL _____

REFERENCE NO. 53-53A-53B SHEET 60 OF 68

NOTES HUSS

H.C. VAN DUSEN

DATE 6-10-97

ROUTE U.S. 24

R.C. MOSEK

WEATHER Sunny

COUNTY LUCAS

TEMP. + 67°F

TOWNSHIP WATERVILLE

SECTION 18

T 6 N R 10 E

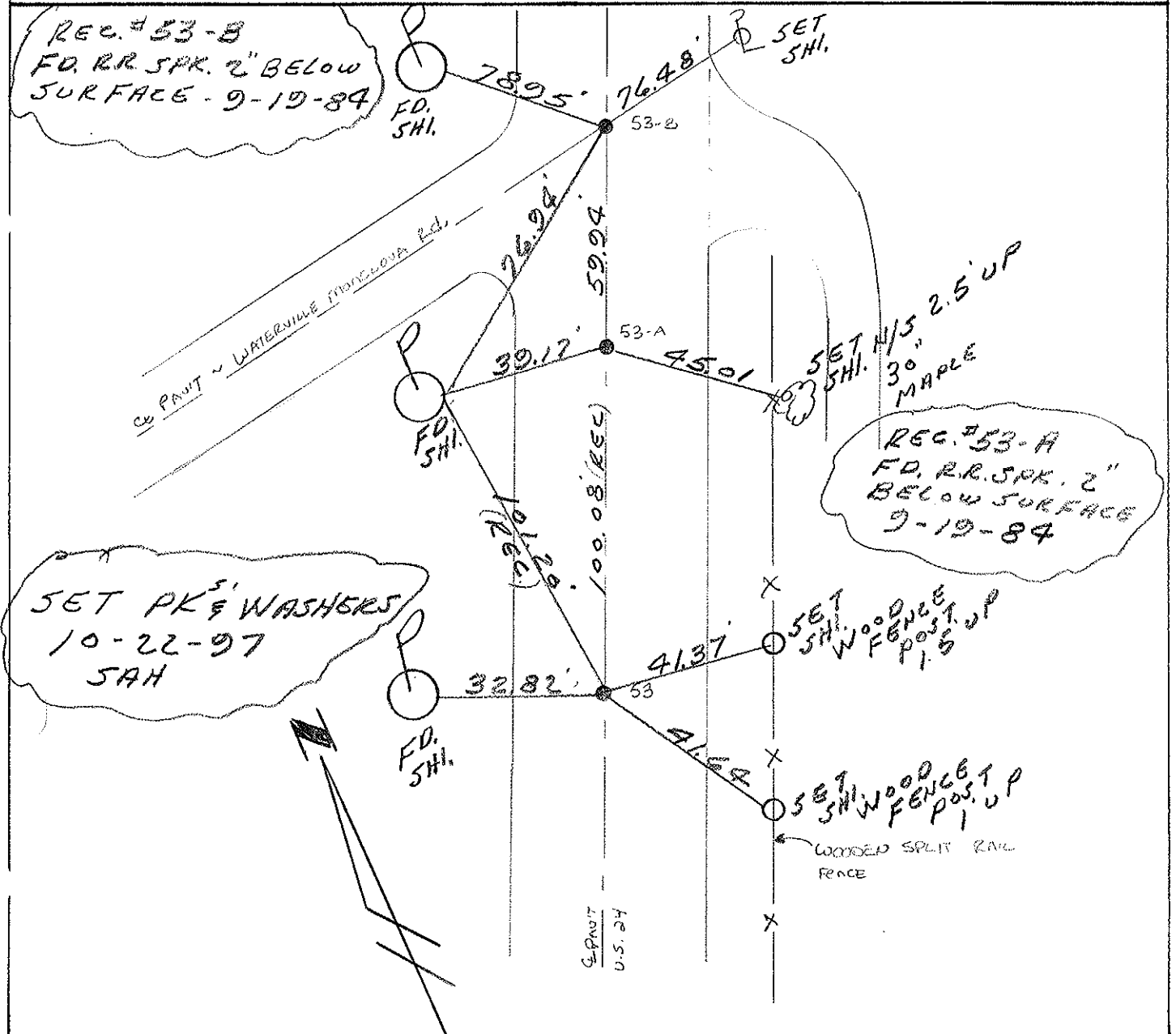

TYPE MONUMENT 53-B PKW

ON SURFACE - BELOW 53-ON SURFACE
53-A ~ 53-B - 2" BELOW

LEFT- & PAW'T. - RIGHT 53 - 0.4' RT. CL
53-A ~ 53-B - on CL

TO EDGE PAVEMENT 53 - 13.2' RT
53A - 12.4' RT
53B - 11.8' RT

S.L.M. 53-506+99.92 ~ 53-A - 508+00 - 53-B - 508+89.94



O.D.O.T. DISTRICT 2 SURVEY OFFICE

PERSONNEL _____

REFERENCE NO. 53-C

SHEET 61 OF 68

NOTES HUSS

H.C. YAN DUSEN

DATE 6-10-97

ROUTE U.S. 24

R.C. MOSEK

WEATHER Sunny

COUNTY LUCAS

TEMP. +67°F

TOWNSHIP WATERVILLE

SECTION _____

T 6 NR 10 E

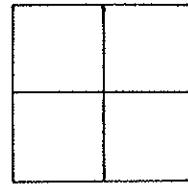
TYPE MONUMENT P.K. NAIL/W

ON SURFACE - BELOW Surface


LEFT - & PAV'T. - RIGHT YES

12.1' TO RT EDGE PAVEMENT

S.L.M. 520 + 62



SET PK/WASHER
 10-22-97
 JAH



HYD.
 SET & CUT
 SW BONNET BOLT

SET
 SHI

SET
 SHI

80.40'

49.02'

86.11'

55.43'

E SURVEY
 OLD RIVER Rd.

SET
 SHI. FENCE
 POST
 2' UP

REC. FD. PK NAIL
 2" DEEP
 9-19-84

U.S. 24

CE PAV'T.

O.D.O.T. DISTRICT 2 SURVEY OFFICE

PERSONNEL

REFERENCE NO. 54 & 54-A

SHEET 62 OF 68

NOTES HUSS

H.C. VANDUSEN

DATE 6-10-97

ROUTE U.S. 24

R.C. MOSEY

WEATHER SUNNY

COUNTY LUCAS

TEMP. +70°F

TOWNSHIP WATERVILLE

SECTION _____

T6 NR 10 E

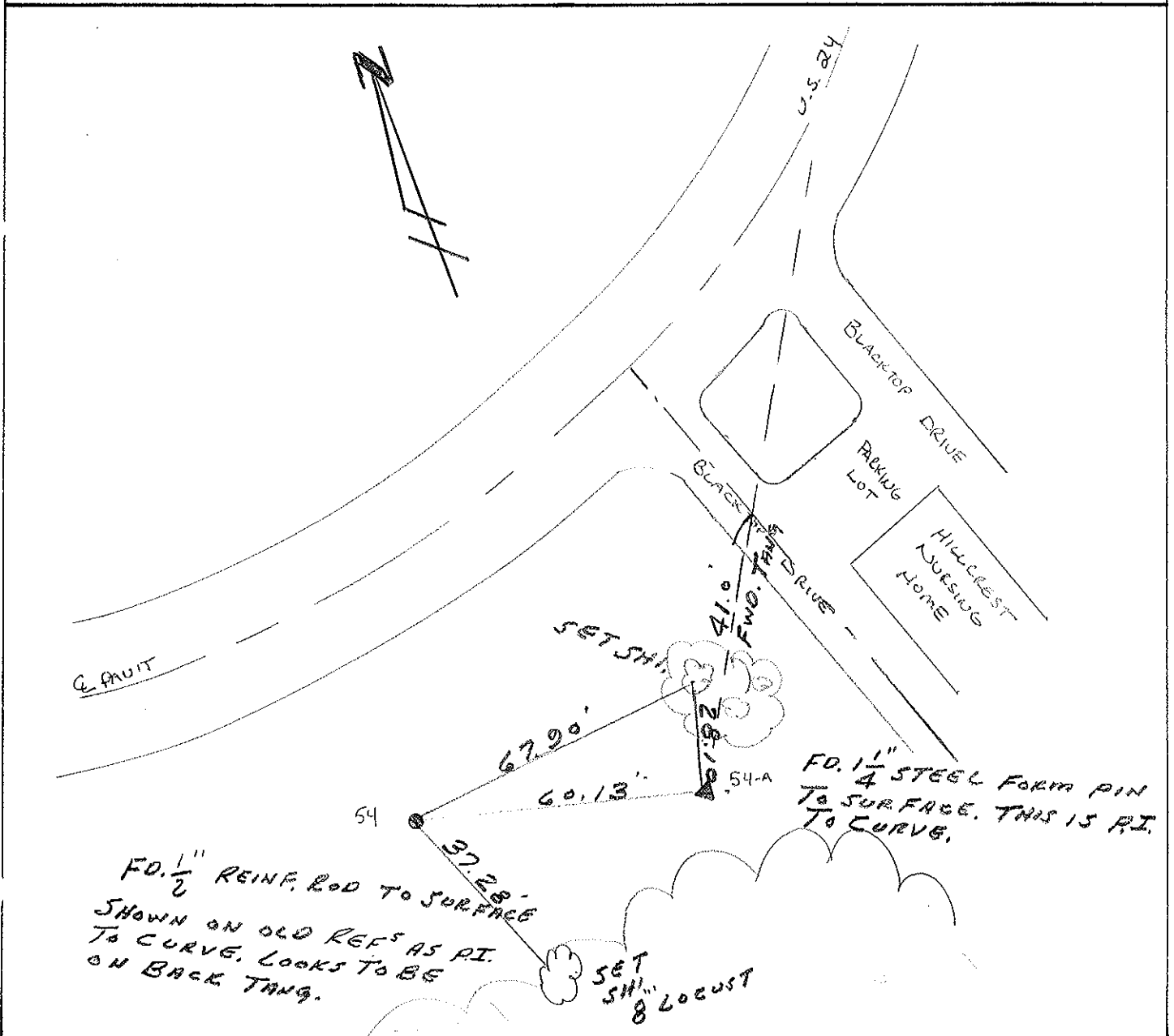
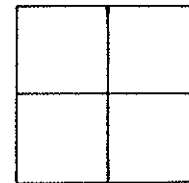
TYPE MONUMENT 54 - 1/2" REBAR
54-A - 1/4" STEEL FORM PIN

ON SURFACE - ~~BELOW~~ BOTH

LEFT - ~~CL~~ PAV'T. - RIGHT 54 ~ 71.0 FT OF CL

60' N. TO S. EDGE PAVEMENT

S.L.M. 54 ~ 529+32 54-A ~ 529+88



O.D.O.T. DISTRICT 2 SURVEY OFFICE

PERSONNEL

REFERENCE NO. 55

SHEET 63 OF 68

NOTES HUSS

H.C. VAN DUJEN

DATE 6-10-97

ROUTE US 24

R.C. MOSEK

WEATHER SUNNY-CLEAR

COUNTY LUCAS

TEMP. +70° F

TOWNSHIP WATERVILLE

SECTION _____

T6 N R 10 E

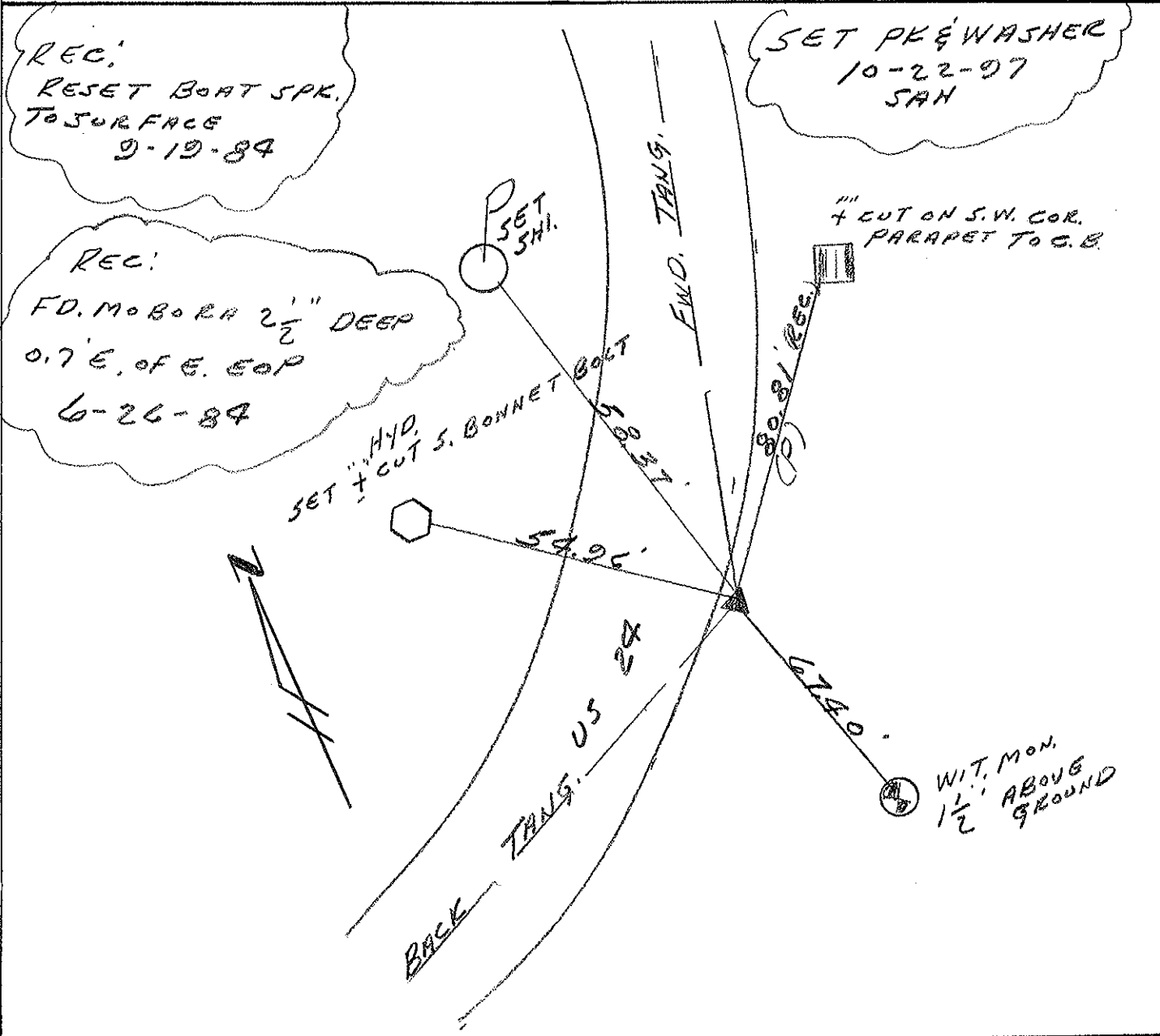
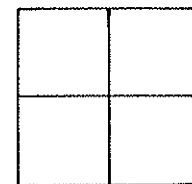
TYPE MONUMENT PK/WASHER

ON SURFACE - BELOW YES

LEFT - 0 PAV'T. - RIGHT 13'

0.9 N. TO S. EDGE PAVEMENT

S.L.M. 549+86



O.D.O.T. DISTRICT 2 SURVEY OFFICE

PERSONNEL _____

REFERENCE NO. 56

SHEET 64 OF 68

NOTES Huss

H.C. VAN DUSEN

DATE 6-10-97

ROUTE US 24

R.C. MOSEY

WEATHER BUNNY-CLEAR

COUNTY LUCAE

TEMP. +75° F

TOWNSHIP WATERVILLE

SECTION _____

T6 NR 10 E

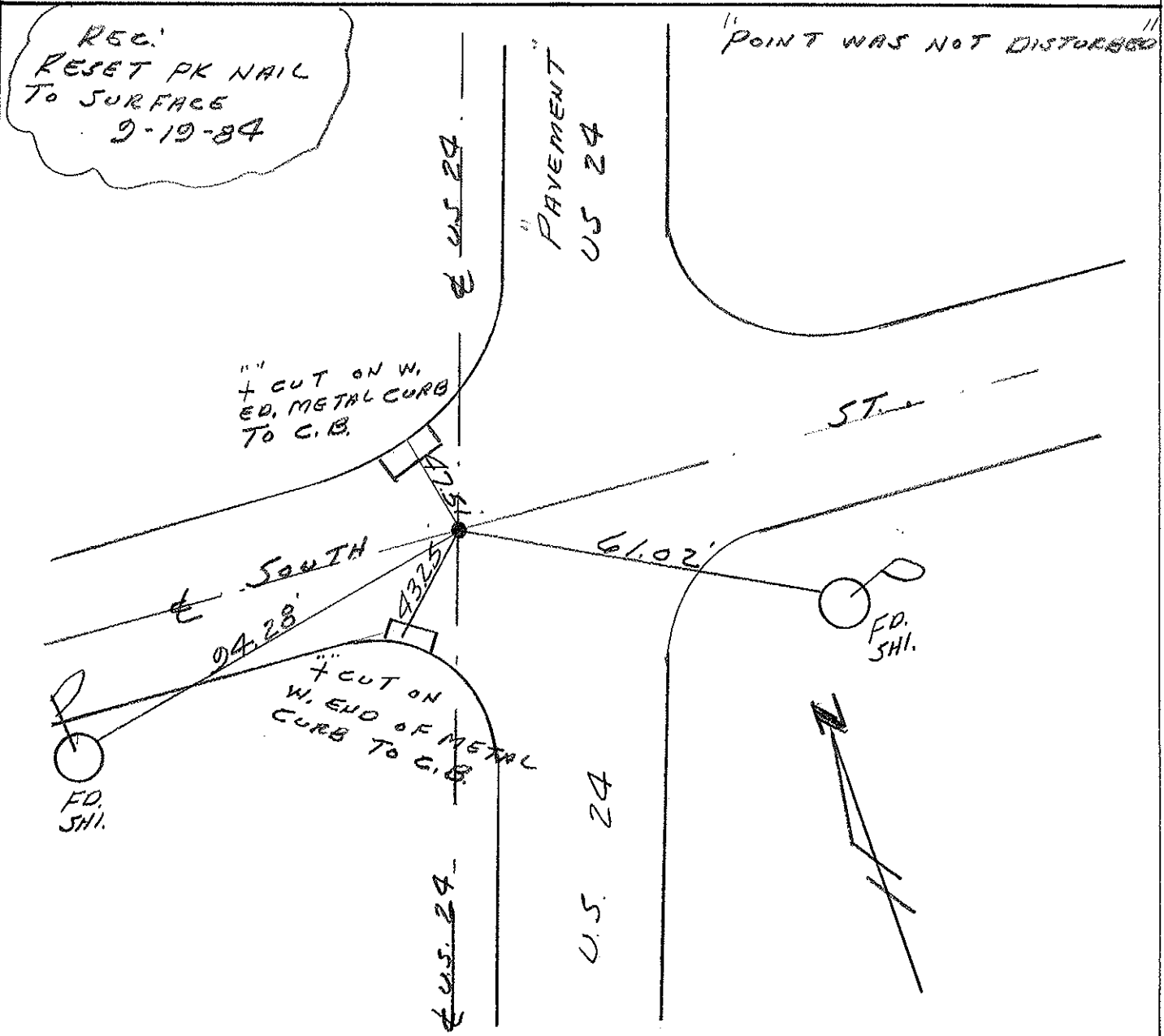
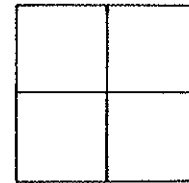
TYPE MONUMENT PK/WASHER

ON SURFACE - BELOW YES

LEFT- & PAV'T. - RIGHT 12.0'

8.5 TO EDGE PAVEMENT LT. OF LT. 60P

S.L.M. 568+81



O.D.O.T. DISTRICT 2 SURVEY OFFICE

PERSONNEL

REFERENCE NO. 57

SHEET 65 OF 68

NOTES Huss

H.C. VAN DUSEN

DATE 6-10-97

ROUTE U.S. 24

R.C. MOJER

WEATHER JUNNY CLEAR

COUNTY LUCAS

TEMP. + 75° F

TOWNSHIP WATERVILLE

SECTION _____

T. 6 N. R. 10 E

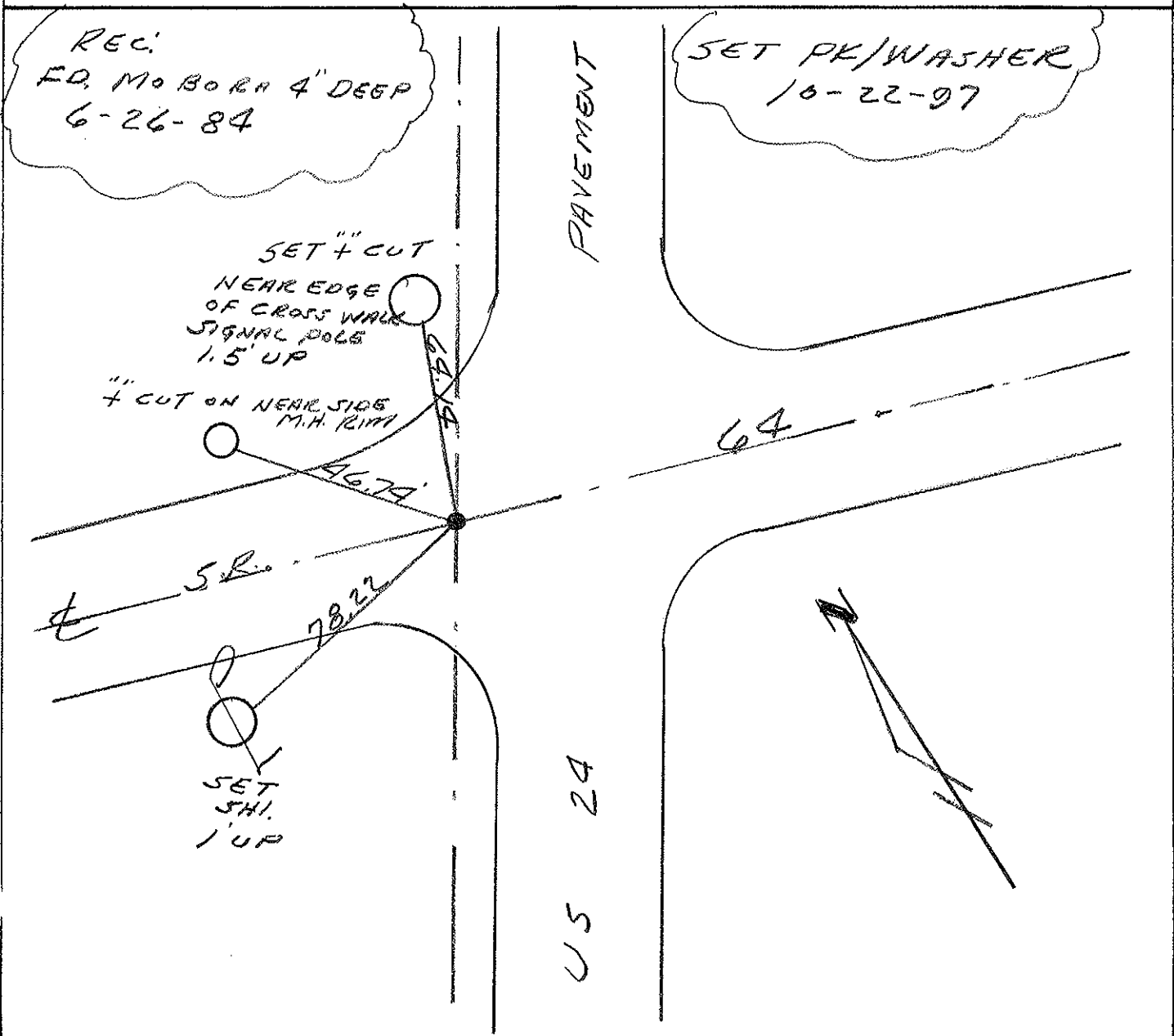
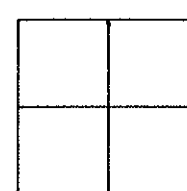
TYPE MONUMENT PK/WASHER

ON SURFACE - BELOW YES

LEFT - CL PAV'T. - RIGHT 12.0'

2' TO EDGE PAVEMENT RT. OF LT. EOP

S.L.M. 573+02



O.D.O.T. DISTRICT 2 SURVEY OFFICE

PERSONNEL _____

REFERENCE NO. 58A58B SHEET 66 OF 68

NOTES Huss

H.C. VAN DUSEN

DATE 6-10-97

ROUTE U.S. 24

R.C. MOSEY

WEATHER SUNNY

COUNTY LUCAS

TEMP. +70° F

TOWNSHIP WATERVILLE

SECTION _____

T 6 NR 10 E

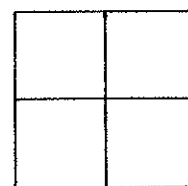
TYPE MONUMENT 3" IRON PIPE PK NAIL

ON SURFACE - BELOW YES

LEFT- & PAV'T. - RIGHT _____

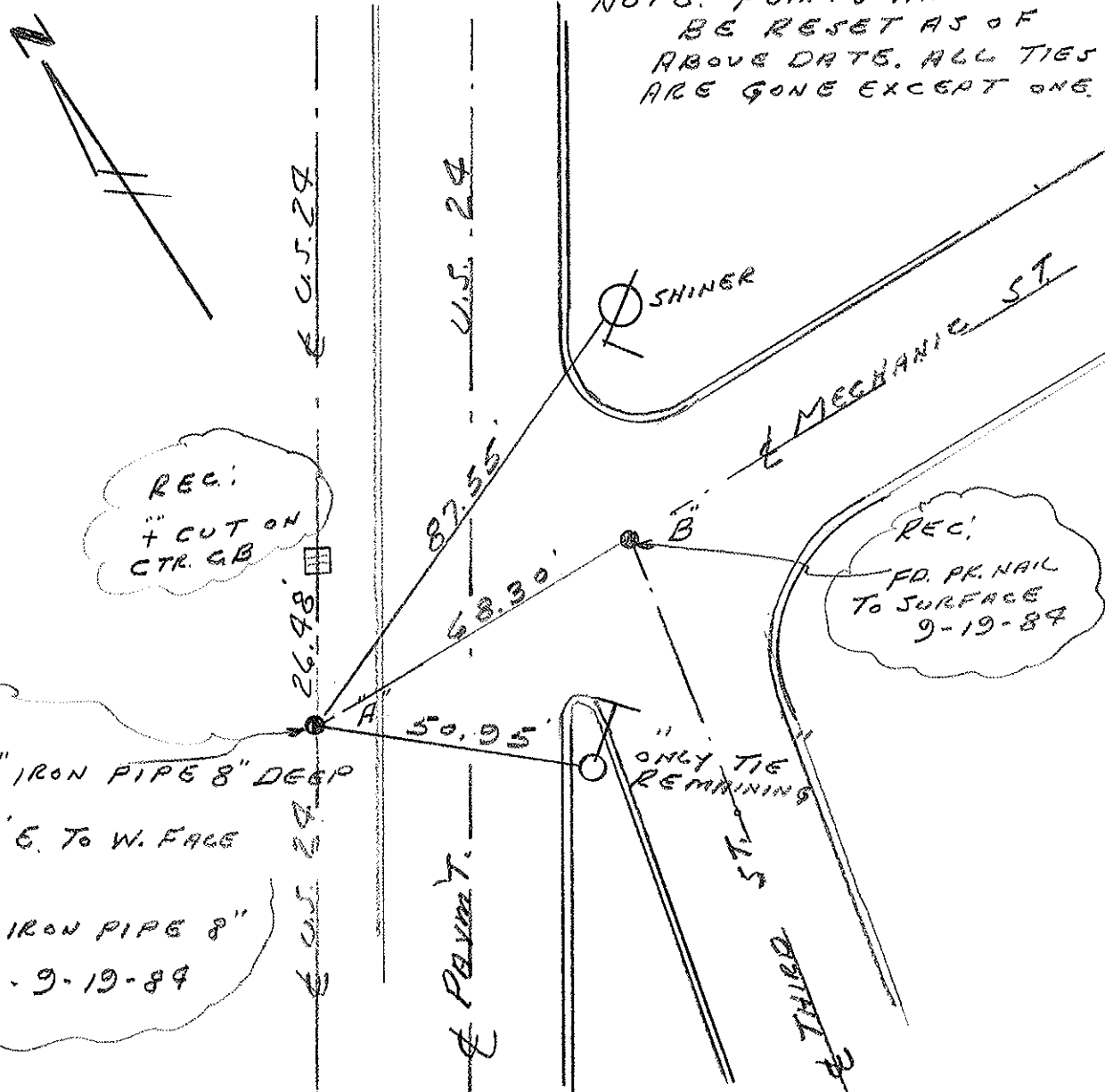
TO _____ EDGE PAVEMENT

S.L.M. 579+18



NOTE: POINTS HAVE TO BE RESET AS OF ABOVE DATE. ALL TIES ARE GONE EXCEPT ONE.

NOTE: See Plans For Re-built Intersection
Luc 24 1077.991



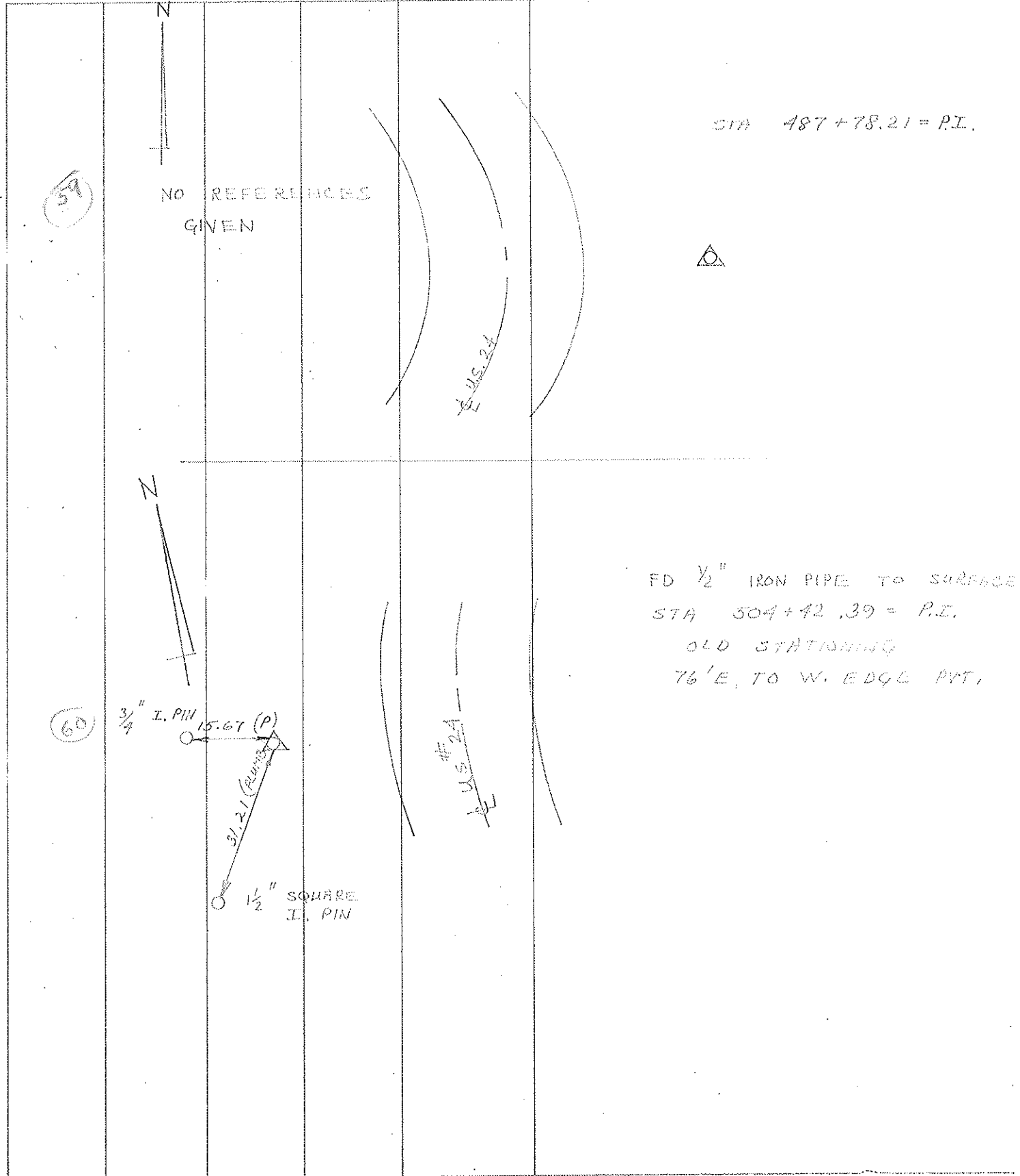
REC:
3/4" CUT ON
CTR. CB

REC:
FD. PK. NAIL
TO SURFACE
9-19-89

REC:
FD. 3/4" IRON PIPE 8" DEEP
8.65' E. TO W. FACE
CURB.
FD. 3/4" IRON PIPE 8"
DEEP - 9-19-89

PERSONNEL	TITLE	PERSONNEL	TITLE	COUNTY	DATE
D. CURTIS				LUCAS	JULY 8, 1971
D. STEVENS				U.S. # 24	WEATHER CLOUDY
R. BRADMAN					TEMP. 70 ⁺

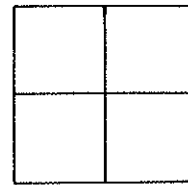
DESCRIPTION	REFERENCES TO CONTROL POINTS	JOB NO.
	LEFT CENTER LINE RIGHT	



O.D.O.T. DISTRICT 2 SURVEY OFFICE

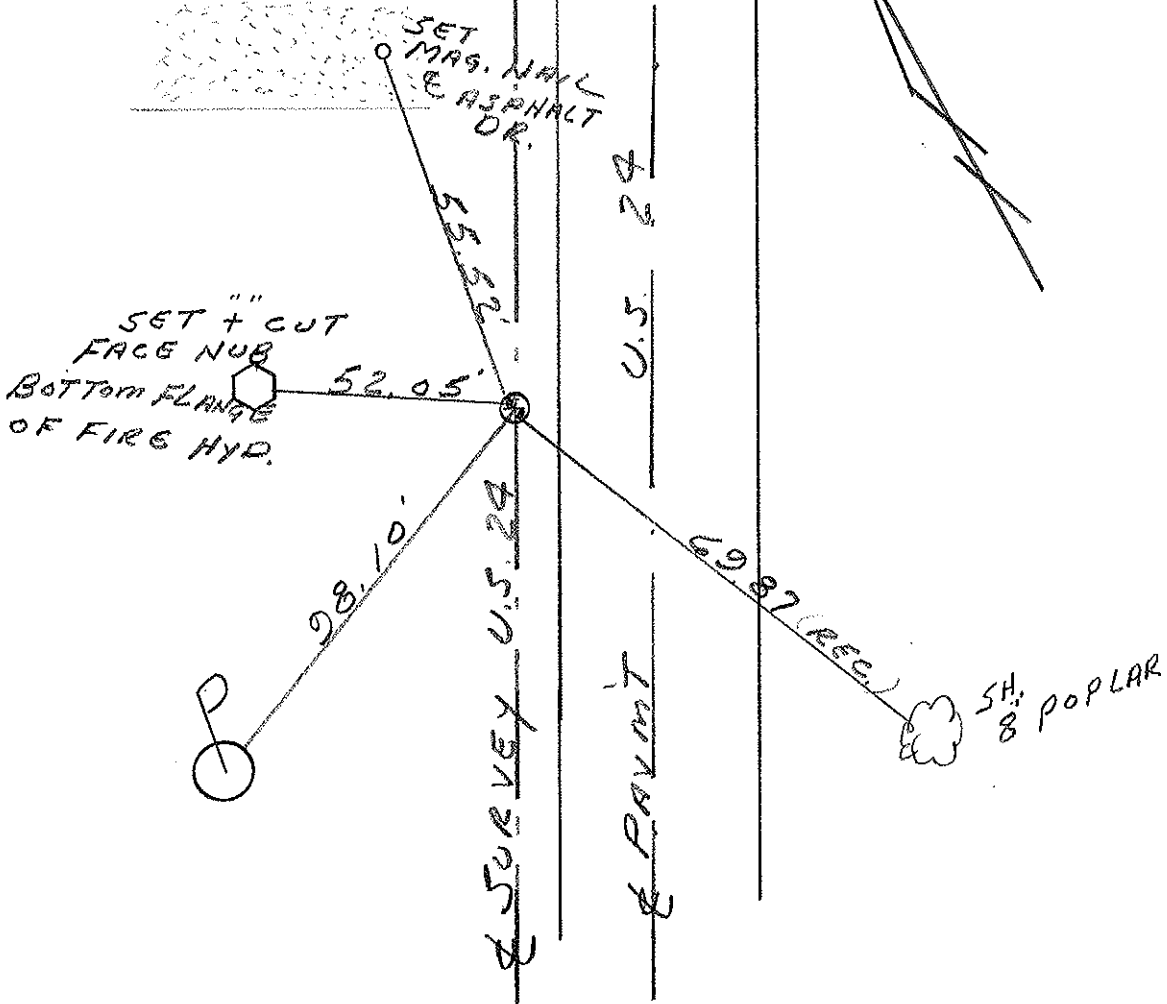
PERSONNEL _____ REFERENCE NO. 61-A SHEET 68 OF 68
 NOTES HUSS
 H.C. VAN DUSEN DATE 6-10-97 ROUTE U.S. 24
 R.C. MOSER WEATHER SUNNY COUNTY LUCAS
 _____ TEMP. +75° F TOWNSHIP WATERVILLE
 _____ SECTION _____
 _____ T 6 N R 10 E

TYPE MONUMENT PK/W
 ON SURFACE - BELOW YES
 LEFT - ☉ PAV'T. - RIGHT 16.3
 _____ TO _____ EDGE PAVEMENT 4' LT. OF LT. EDGE
 S.L.M. 627+43



Record
 Fl by RR. Spk.
 6-18-97

SET PK & WASHER
 10-22-97
 SAN



O.D.O.T. DISTRICT 2 SURVEY OFFICE

PERSONNEL

REFERENCE NO. 61 B

SHEET 9 OF

NOTES 1. Stone

H.C. D. Curtis

R.C. J. Hauscholdt

DATE 27 June 90

WEATHER Windy

TEMP. 89°

ROUTE US #24

COUNTY Lucas

TOWNSHIP Wesleyville

SECTION 16

T R

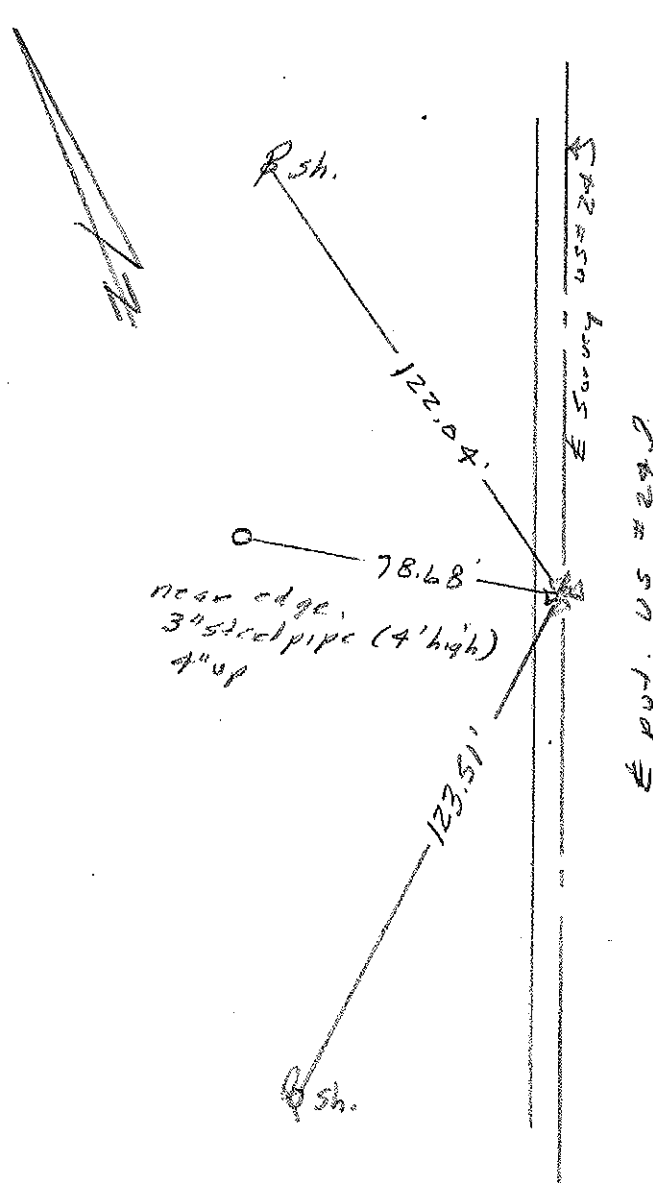
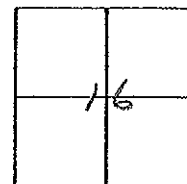
TYPE MONUMENT 1. Red in Man. Box

ON SURFACE - BELOW Surface

LEFT - & PAV'T. - RIGHT

 TO EDGE PAVEMENT

S.L.M. P.O.T. Sta. 645+42.44

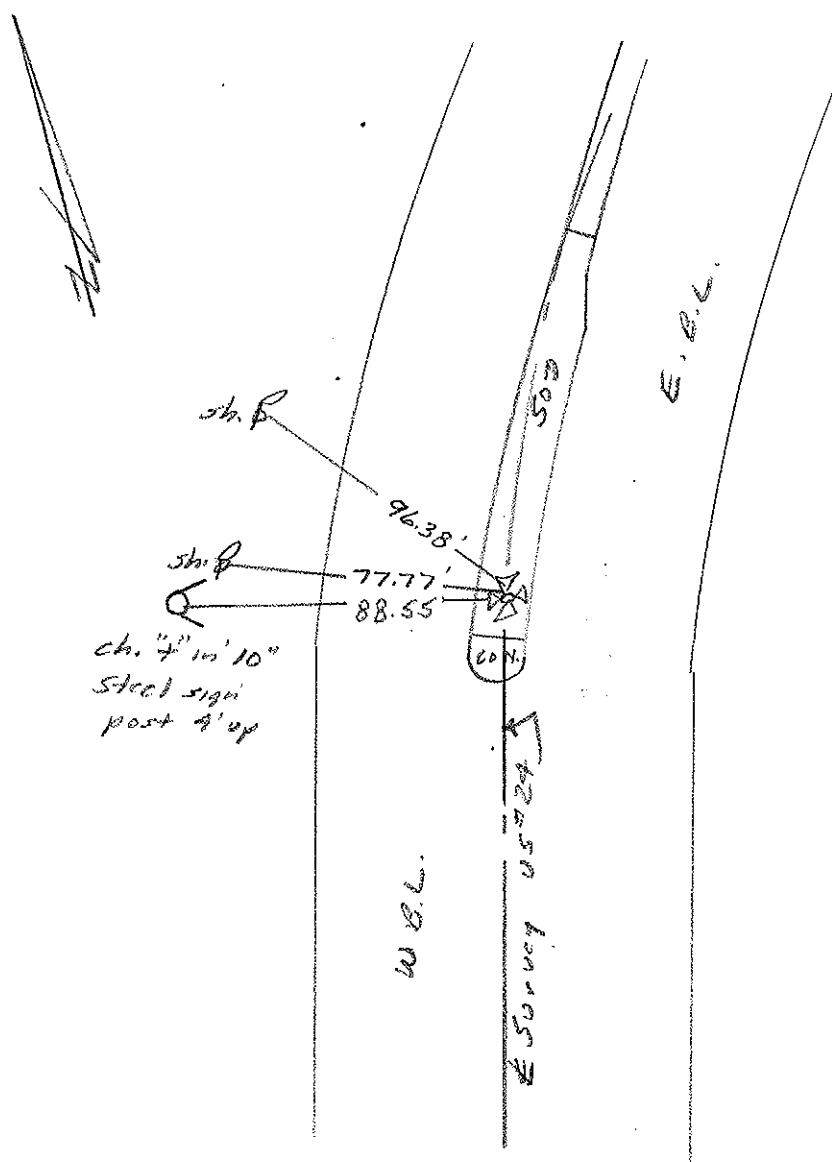
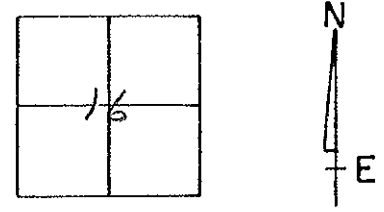


O.D.O.T. DISTRICT 2 SURVEY OFFICE

PERSONNEL _____ REFERENCE NO. 61C SHEET 8 OF _____

NOTES 1. Stone DATE 27 June 90 ROUTE US#24
 H.C. D. Curtis WEATHER Warm COUNTY Lucas
 R.C. J. Hauschalter TEMP. 83° TOWNSHIP Waterville
 _____ SECTION 16
 T _____ R _____

TYPE MONUMENT Iron in Con.
 ON SURFACE - BELOW Surface
 LEFT - \odot PAV'T. - RIGHT _____
 _____ TO _____ EDGE PAVEMENT
 S.L.M. P.C. Sta. 654+07.27



O.D.O.T. DISTRICT 2 SURVEY OFFICE

PERSONNEL _____

REFERENCE NO. 62

SHEET 7 OF _____

NOTES 1. Stone

H.C. J. Curtis

DATE 27 June 90

ROUTE US#24

R.C. J. Hauscholder

WEATHER Warm

COUNTY Lucas

TEMP. 80°

TOWNSHIP Waterville

SECTION 16

T _____ R _____

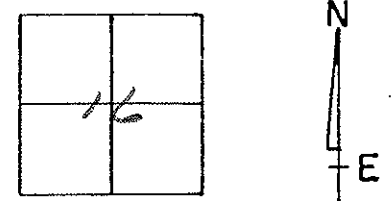
TYPE MONUMENT 1. Rod in Man. Box

ON SURFACE - BELOW Surface

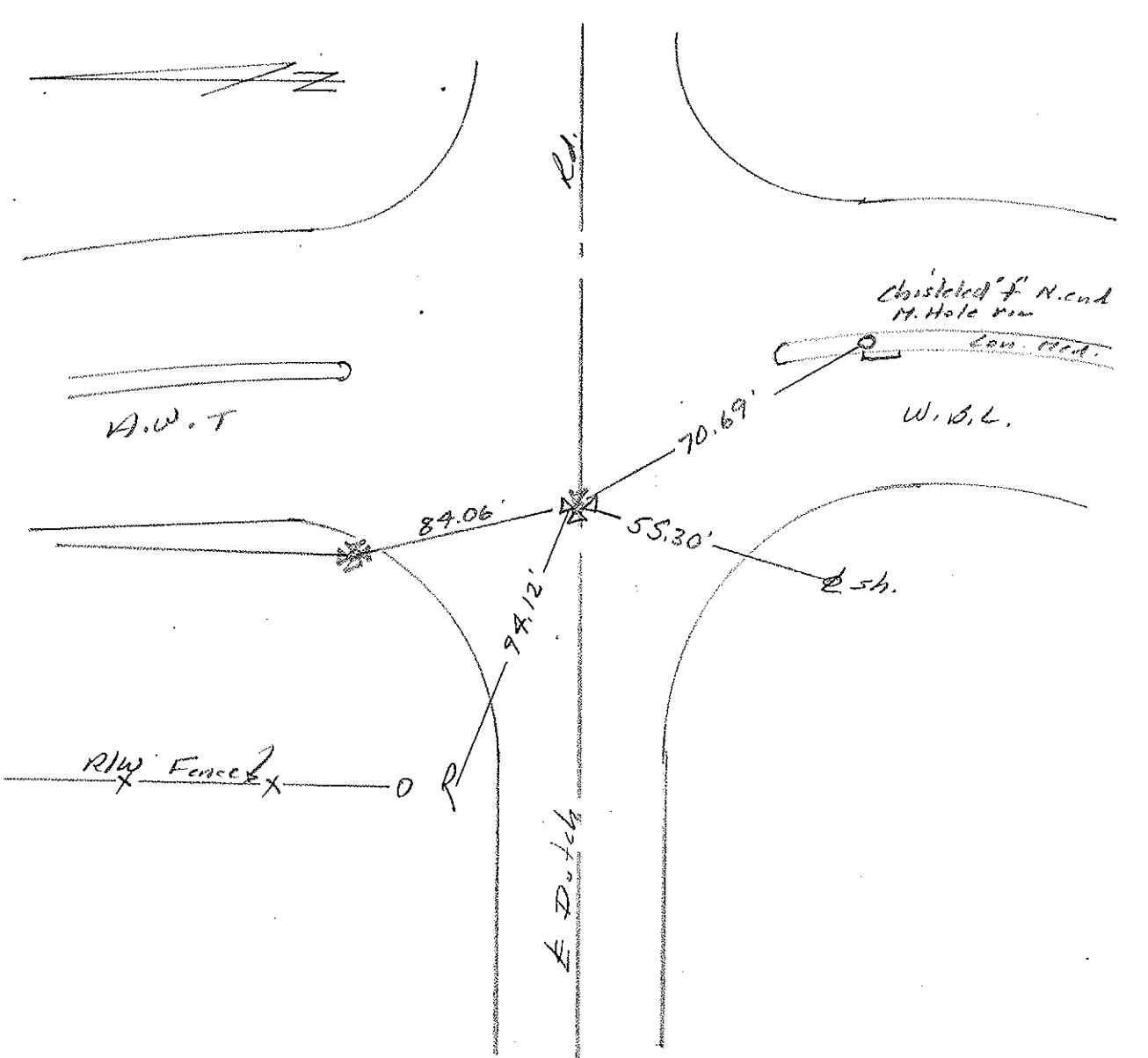
LEFT - & PAW'T. - RIGHT _____

TO _____ EDGE PAVEMENT

S.L.M. 10+00 @ Dutch Rd.



SLM-12815



O.D.O.T. DISTRICT 2 SURVEY OFFICE

PERSONNEL _____

REFERENCE NO. 63

SHEET 6 OF _____

NOTES L. Stone

H.C. J. Curtis

R.C. J. Hanscholder

DATE 27 June 90

WEATHER Woods

TEMP. 80°

ROUTE US #24

COUNTY Lucas

TOWNSHIP Watawille

SECTION 16

T. _____ R. _____

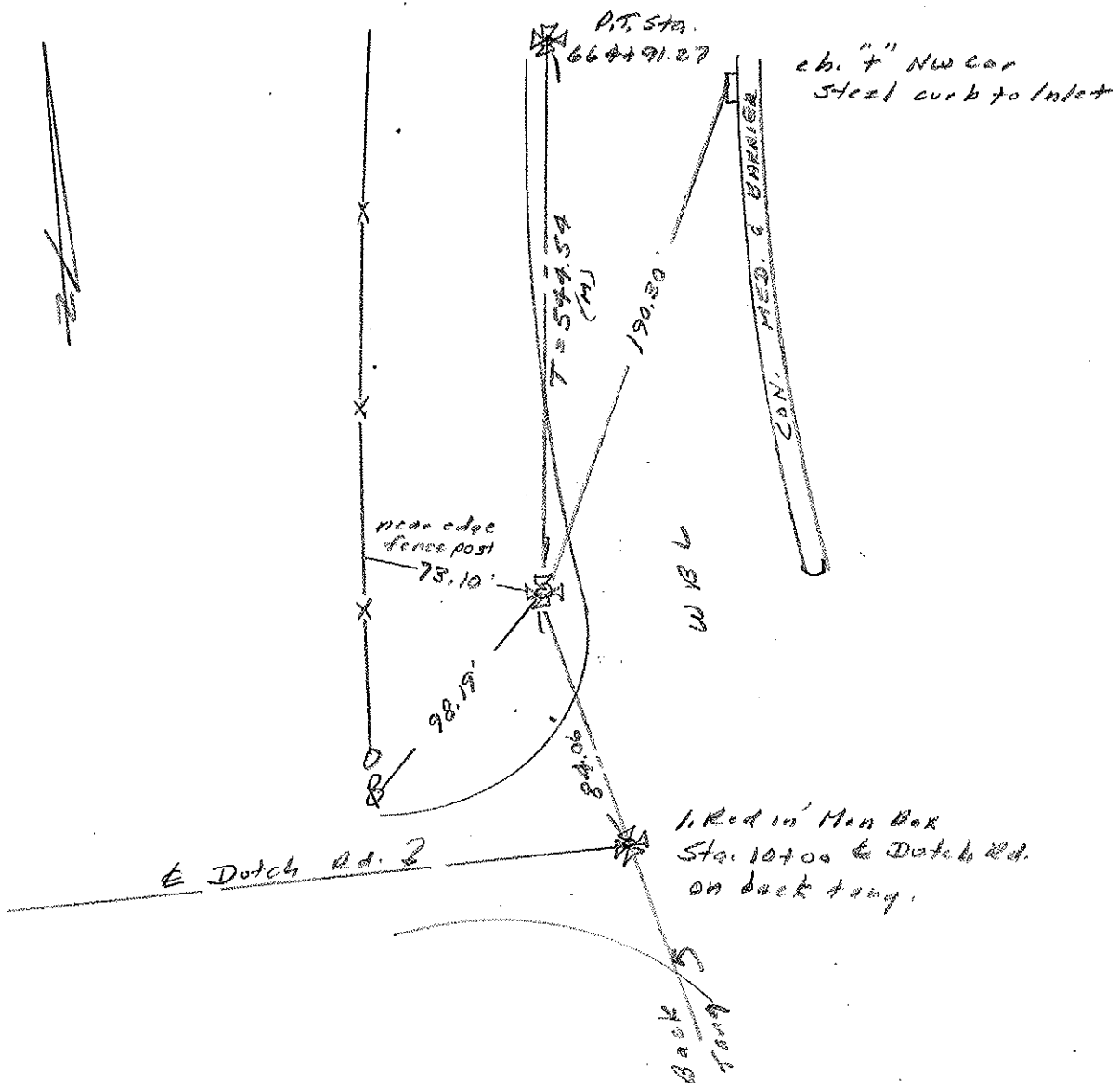
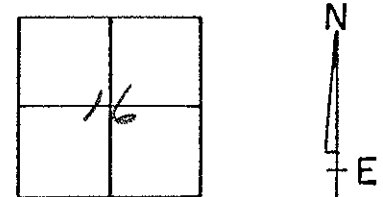
TYPE MONUMENT 1. Rod 10' Con.

ON SURFACE - BELOW Surface

LEFT - \odot PAV'T. - RIGHT _____

_____ TO _____ EDGE PAVEMENT

S.L.M. P.I. Sta. 659+51.81



O.D.O.T. DISTRICT 2 SURVEY OFFICE

PERSONNEL

REFERENCE NO. 63A

SHEET 5 OF

NOTES 1. Stone

H.C. D. Curtis

R.C. J. Haushalter

DATE 27 June 90

WEATHER Warm

TEMP. 80°

ROUTE US# 24

COUNTY Lucas

TOWNSHIP Waterville

SECTION

T R

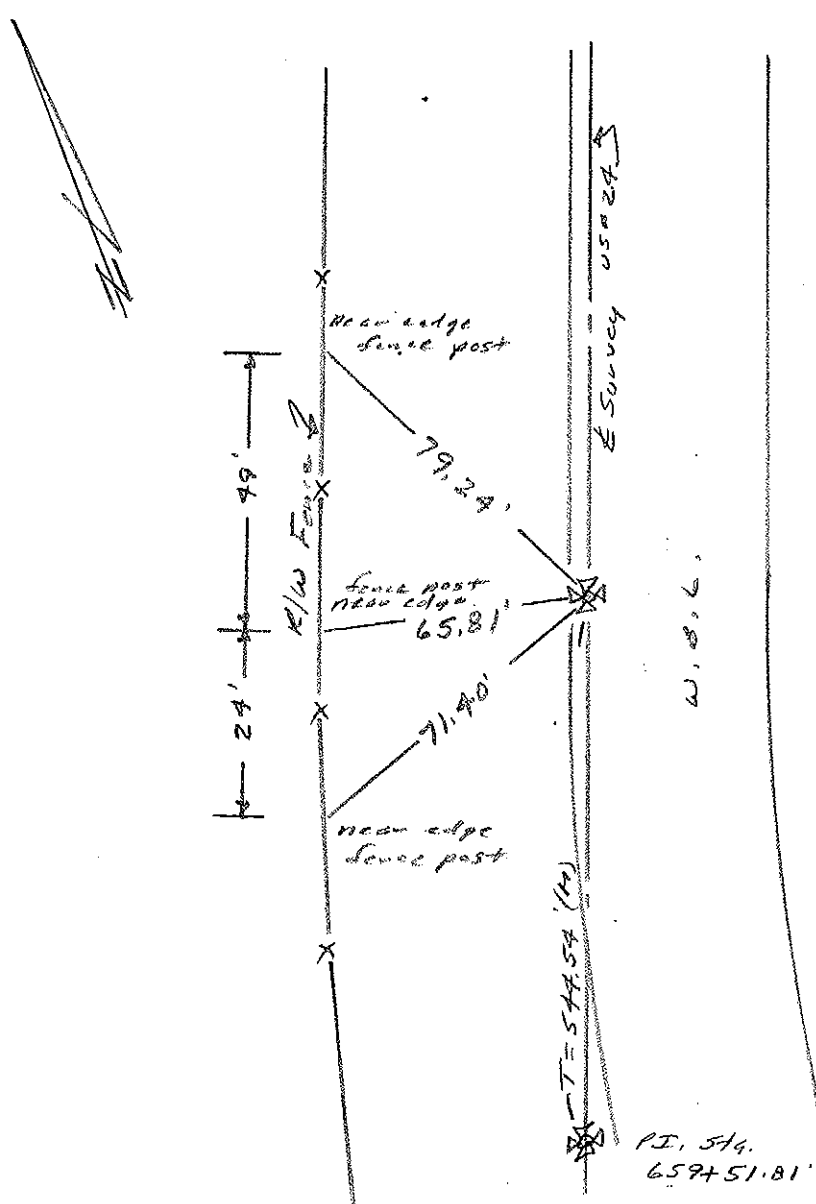
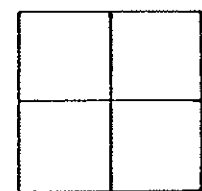
TYPE MONUMENT 1. Rod in' Mon. Box

ON SURFACE - BELOW Surface

LEFT - ℄ PAV'T. - RIGHT 1.6' Rt. Lt. edge

 TO EDGE PAVEMENT

S.L.M. P.T. Sta. 664+91.27



O.D.O.T. DISTRICT 2 SURVEY OFFICE

PERSONNEL _____

REFERENCE NO. 63.B

SHEET 4 OF _____

NOTES 1. Stone

H.C. D. Curtis

DATE 27 June 90

ROUTE US # 24

R.C. J. Houschelder

WEATHER Windy

COUNTY Lucas

TEMP. 80°

TOWNSHIP Waterville

SECTION _____

T _____ R _____

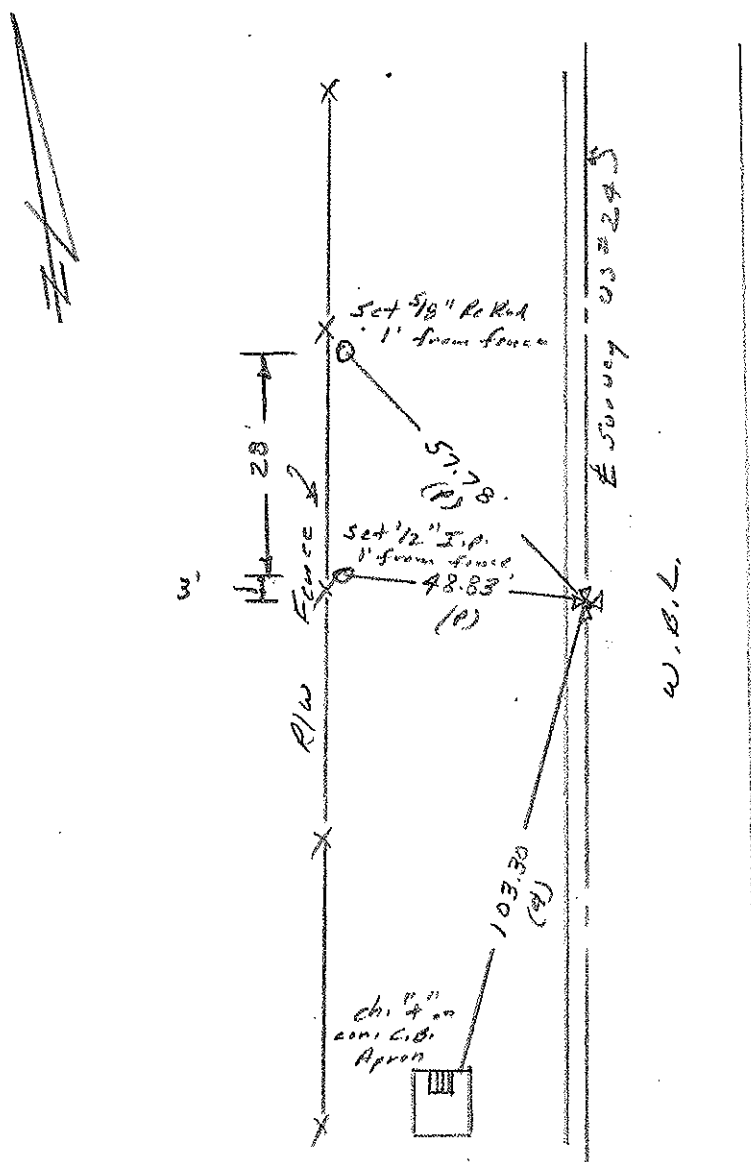
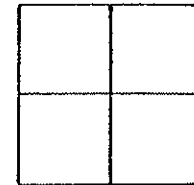
TYPE MONUMENT 1. Red 1/4" Iron Box

ON SURFACE - BELOW Surface

LEFT- & PAV'T. - RIGHT 2' E. of Lt. edge

TO _____ EDGE PAVEMENT

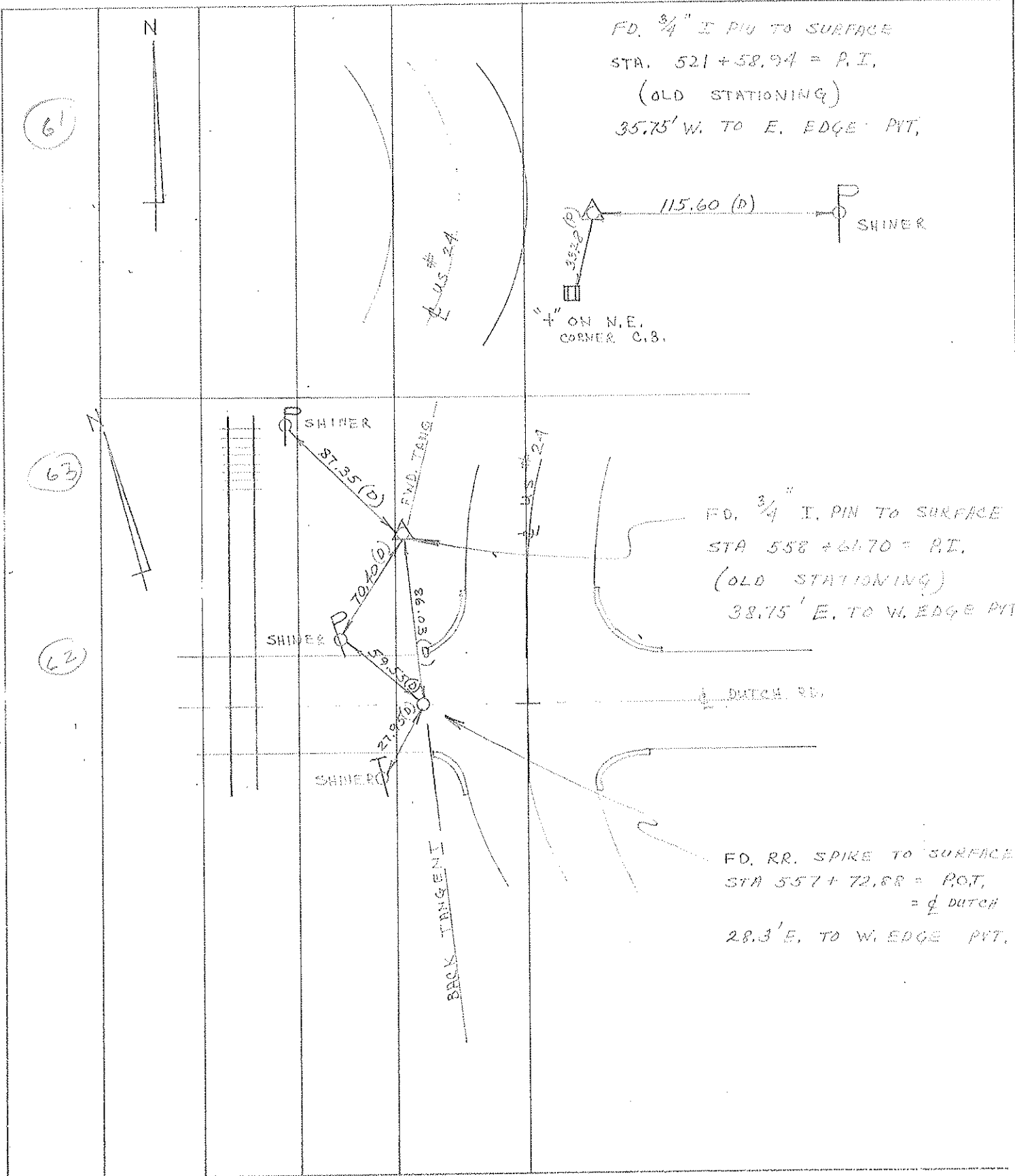
S.L.M. _____



PERSONNEL TITLE PERSONNEL TITLE
D. CURTIS
D. STEVENS
R. BRANNAN

COUNTY LUCAS DATE JULY 9, 1971
 S. R. U.S. #24 WEATHER CLOUDY
 SEC. _____ TEMP. 80±

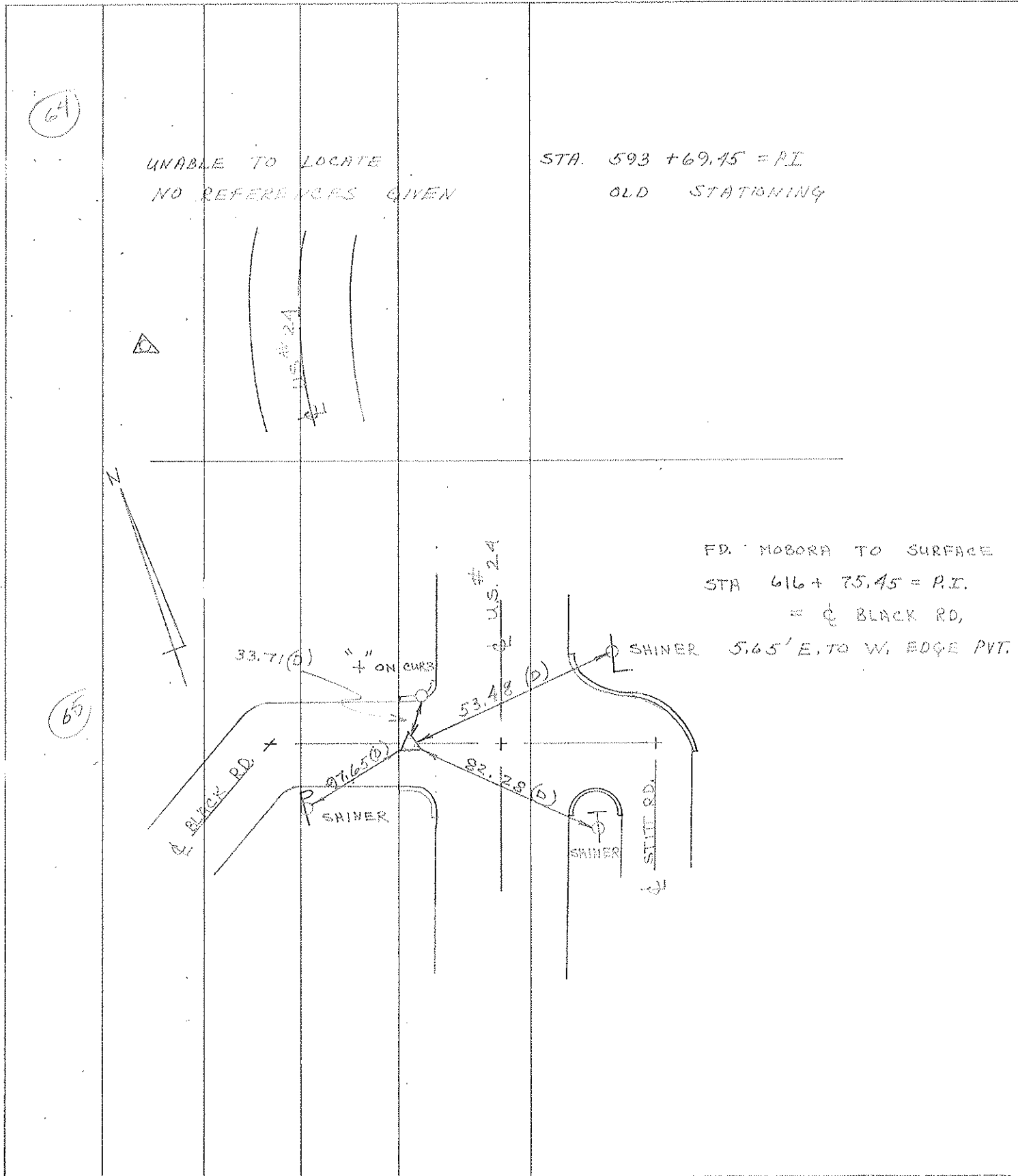
DESCRIPTION REFERENCE TO CONTROL POINTS JOB NO. _____
 LEFT CENTER LINE RIGHT



PERSONNEL	TITLE	PERSONNEL	TITLE
D. CURTIS			
D. STEVENS			
R. BRANNAN			

COUNTY LUCAS DATE JULY 9, 1971
 S. R. U.S. #24 WEATHER CLOUDY
 SEC. _____ TEMP. 80 F

DESCRIPTION _____ REFERENCES TO CONTROL POINTS _____ JOB NO. _____
 LEFT CENTER LINE RIGHT



O.D.O.T. DISTRICT 2 SURVEY OFFICE (USE ONLY)

PERSONNEL

REFERENCE NO. 66

SHEET 1 OF 6

NOTES LUMBREZER-DGL DATE 10/28/20

ROUTE US 24

H.C. _____ WEATHER _____

COUNTY LUCAS

R.C. _____ TEMP. _____

TOWNSHIP MONCLOVA

DWG BY RHOADES PID 102909

SECTION RT 29/30

T 1 N R E

TYPE MONUMENT CMON/DISK

ON SURFACE - ~~BELOW~~ ON _____

OFFSET \varnothing PAVEMENT ON _____ LT : RT

_____ TO _____ EDGE PAVEMENT

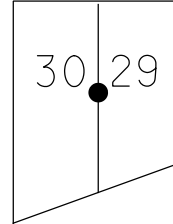
STATION: 756+78.56

HORIZ.DATUM: NAD 83 2011

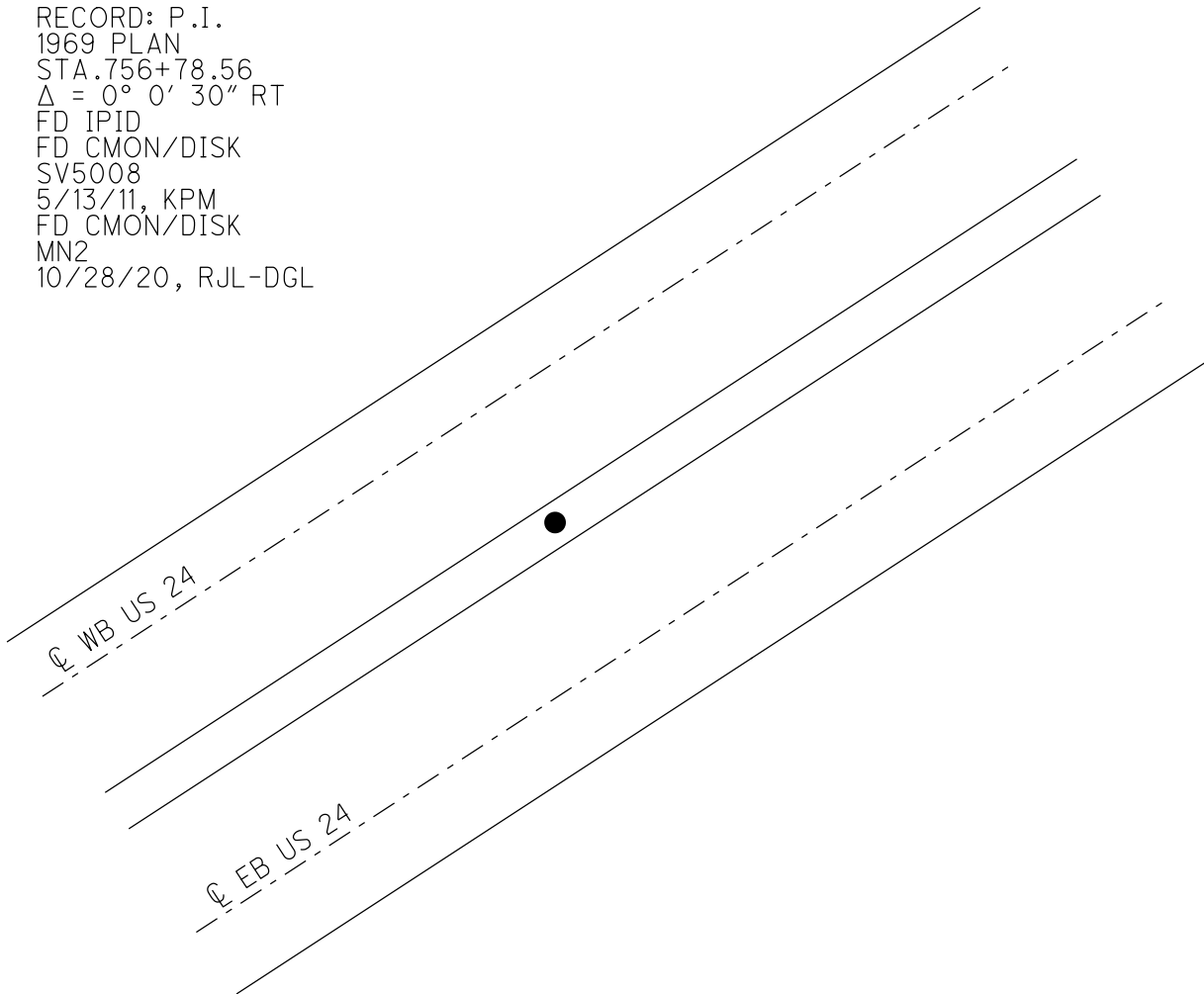
GEOID: 2012 B

GRID: NORTHING: 686217.980

EASTING: 1640199.344



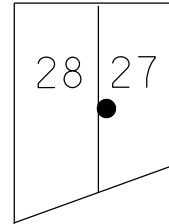
RECORD: P.I.
1969 PLAN
STA.756+78.56
 $\Delta = 0^{\circ} 0' 30''$ RT
FD IPID
FD CMON/DISK
SV5008
5/13/11, KPM
FD CMON/DISK
MN2
10/28/20, RJL-DGL



O.D.O.T. DISTRICT 2 SURVEY OFFICE (USE ONLY)

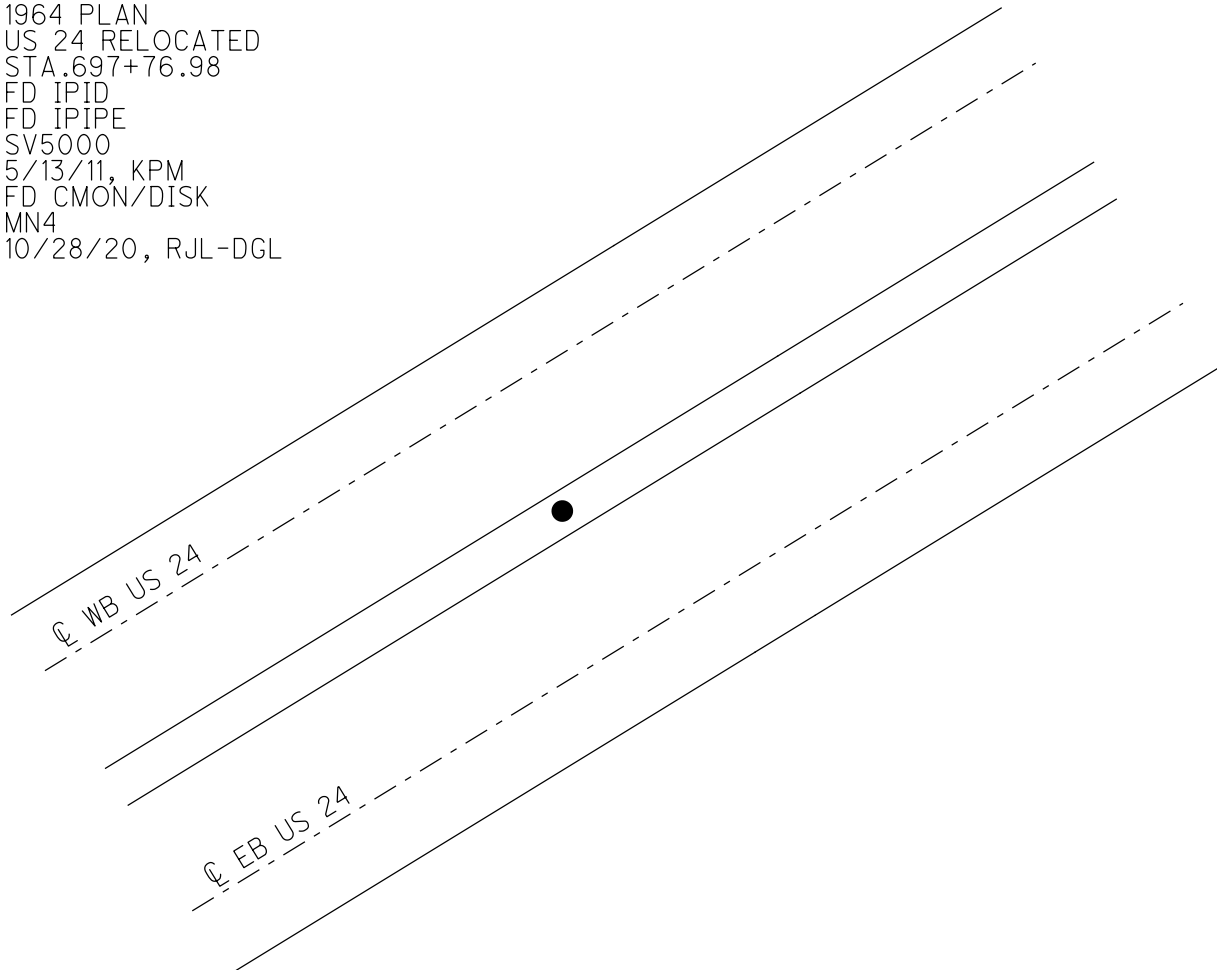
PERSONNEL _____ REFERENCE NO. 66 A SHEET 2 OF 6
NOTES LUMBREZER-DGL DATE 10/28/20 ROUTE US 24
H.C. _____ WEATHER _____ COUNTY LUCAS
R.C. _____ TEMP. _____ TOWNSHIP MONCLOVA
DWG BY RHOADES PID 102909 SECTION RT 27
T 1 N R E

TYPE MONUMENT CMON/DISK
ON SURFACE - ~~BELOW~~ ON
OFFSET ☉ PAVEMENT ON LT : RT
- TO - EDGE PAVEMENT
STATION: 697+76.98



HORZ. DATUM: NAD 83 2011 GEOID: 2012 B
GRID: NORTHING: 689048.320 EASTING: 1643185.926

RECORD: P.C.
1964 PLAN
US 24 RELOCATED
STA. 697+76.98
FD IPID
FD IPIPE
SV5000
5/13/11, KPM
FD CMON/DISK
MN4
10/28/20, RJL-DGL

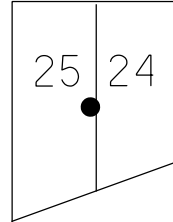


O.D.O.T. DISTRICT 2 SURVEY OFFICE (USE ONLY)

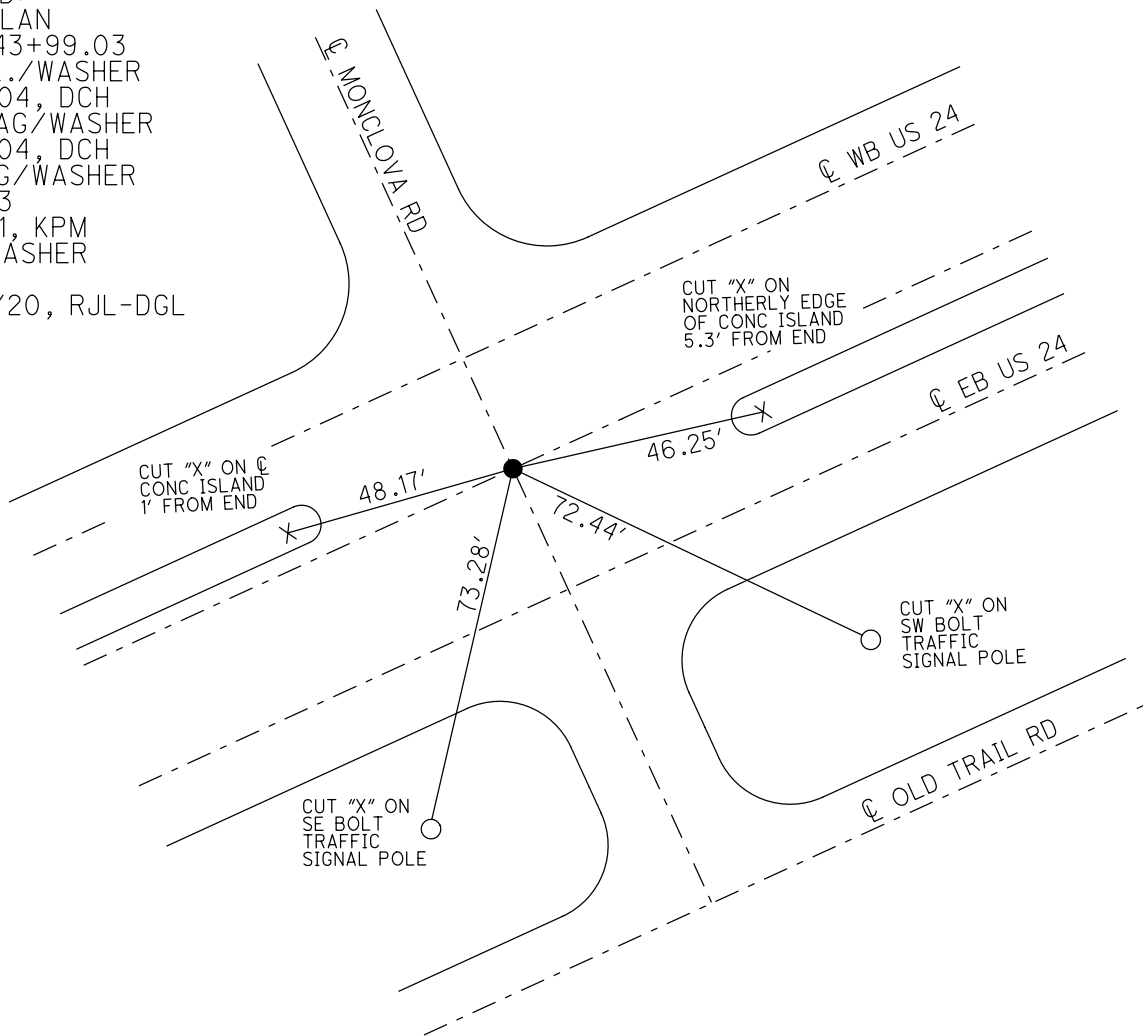
PERSONNEL _____ REFERENCE NO. 67 SHEET 3 OF 6
 NOTES HOMAN DATE 6/28/04 ROUTE US 24
 H.C. HUSS WEATHER CLOUDY COUNTY LUCAS
 R.C. NUHFER TEMP. 70° TOWNSHIP MONCLOVA
 DWG BY RHOADES PID 102909 SECTION RT 25
 T 1 N R E

TYPE MONUMENT P.K./WASHER
 ON SURFACE - ~~BELOW~~ ON
 OFFSET Q PAVEMENT ON LT : RT
- TO - EDGE PAVEMENT
 STATION: 843+99.03

HORZ.DATUM: NAD 83 2011 GEOID: 2012 B
 GRID: NORTHING: 691305.624 EASTING: 1647043.065



RECORD:
 1964 PLAN
 STA.843+99.03
 FD P.K./WASHER
 6/28/04, DCH
 SET MAG/WASHER
 8/25/04, DCH
 FD MAG/WASHER
 SV5003
 5/13/11, KPM
 MAG/WASHER
 MN3
 10/28/20, RJL-DGL



O.D.O.T. DISTRICT 2 SURVEY OFFICE

PERSONNEL

REFERENCE NO. 68

SHEET 2 OF 4

NOTES HOMAN

DATE 6-29-04

ROUTE US SR 24

H.C. HUSS

WEATHER SUNNY

COUNTY LUCAS

R.C. NUHFER

TEMP. 60°

TOWNSHIP moreland

SECTION R.T. 23

T N R E

TYPE MONUMENT FD BENT 1 1/2" PIPE

~~ON SURFACE~~ - BELOW 4"

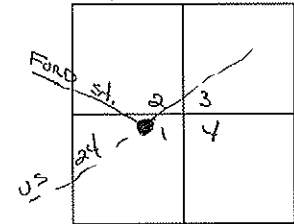
~~LEFT~~ - Q PAV'T - ~~RIGHT~~ ON

TO EDGE PAVEMENT

S.L.M. 871+99

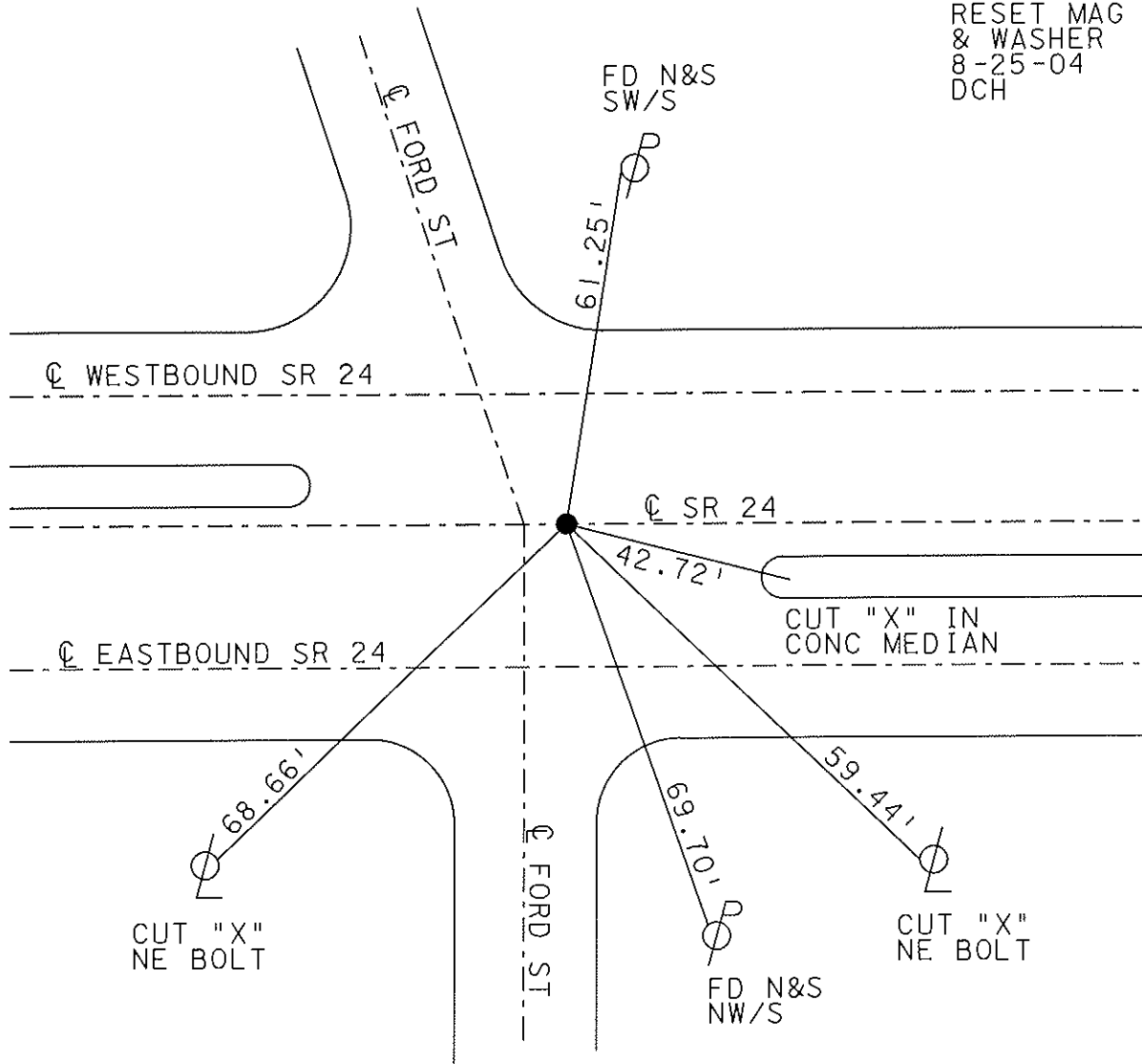
8.5' EAST OF Q FORD ST SOUTH

City of maumee



TWELVE MILE SQUARE Resurvey

RESET MAG NAIL
& WASHER
8-25-04
DCH



O.D.O.T. DISTRICT 2 SURVEY OFFICE

PERSONNEL _____

REFERENCE NO. 70
US 20 - 94

SHEET 3 OF 4

NOTES _____ HOMAN _____

DATE 6-29-04

ROUTE US SR 24

H.C. _____ ADKINS _____

WEATHER SUNNY

COUNTY LUCAS

R.C. _____ NUHFER _____

TEMP. 70°

TOWNSHIP Moreland

SECTION _____

T_N R_E

TYPE MONUMENT _____ I PIN _____

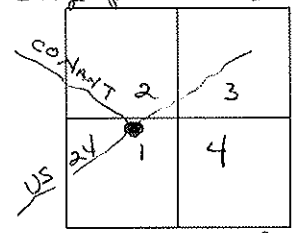
~~ON SURFACE~~ - BELOW _____ $1\frac{1}{2}$ " _____

~~LEFT~~ - Q PAV'T - ~~RIGHT~~ _____ BOTH _____

_____ TO _____ EDGE PAVEMENT

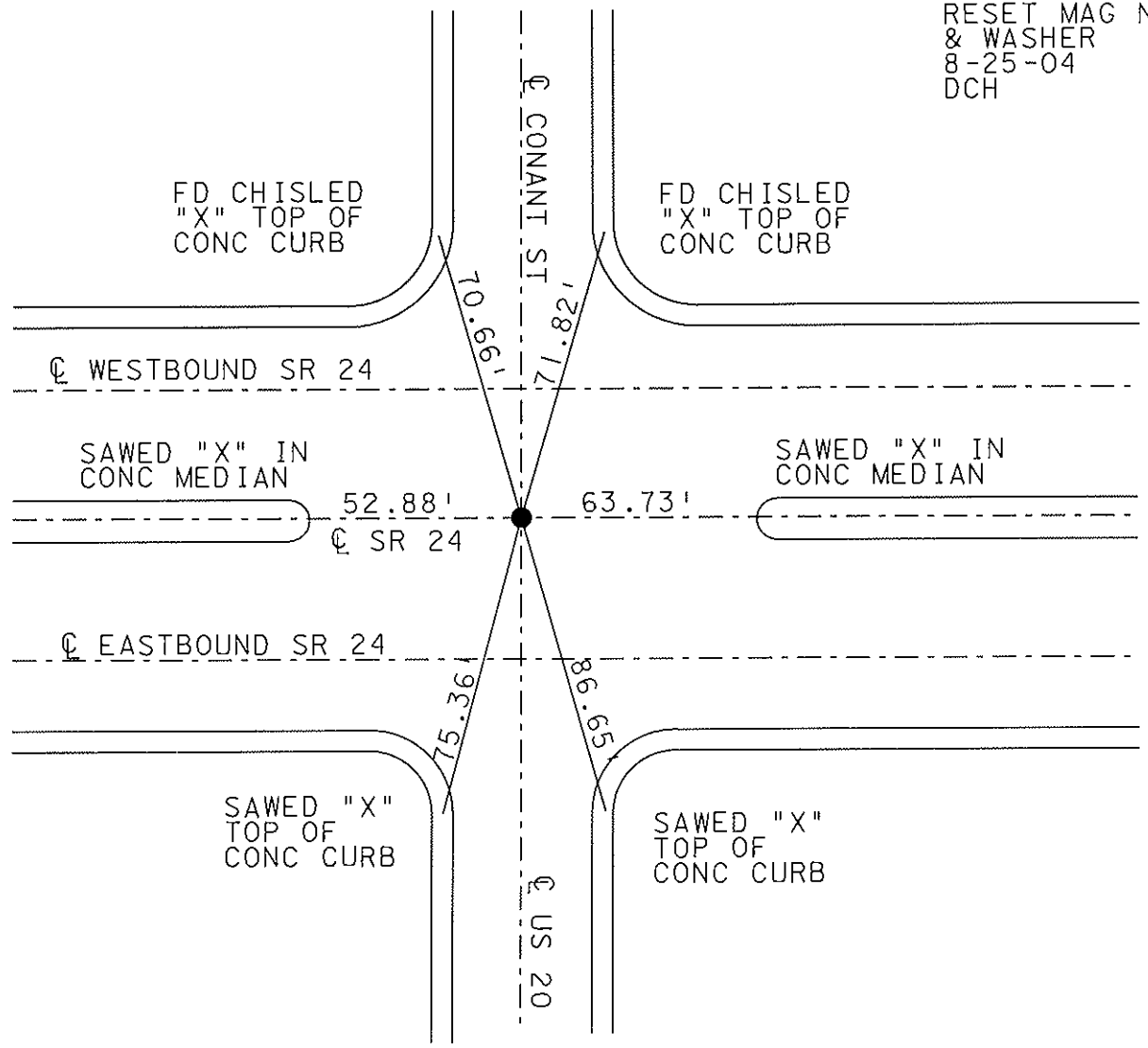
S.L.M. _____ 902+35 _____

City of Maumee



TWELVE MILE SQUARE Reservation

RESET MAG NAIL
& WASHER
8-25-04
DCH



FD CHISLED
"X" TOP OF
CONC CURB

FD CHISLED
"X" TOP OF
CONC CURB

Q WESTBOUND SR 24

SAWED "X" IN
CONC MEDIAN

52.88'
Q SR 24

63.73'

SAWED "X" IN
CONC MEDIAN

Q EASTBOUND SR 24

SAWED "X"
TOP OF
CONC CURB

SAWED "X"
TOP OF
CONC CURB

Q US 20

70.66'

75.36'

71.82'

86.65'

O.D.O.T. DISTRICT 2 SURVEY OFFICE

PERSONNEL _____

REFERENCE NO. 70-A

SHEET 4 OF 4

NOTES _____ HOMAN _____

DATE 6-29-04

ROUTE US SR 24

H.C. _____ ADKINS _____

WEATHER SUNNY

COUNTY LUCAS

R.C. _____ NUHFER _____

TEMP. 75°

TOWNSHIP _____

SECTION _____

T N R E

City of Maumee

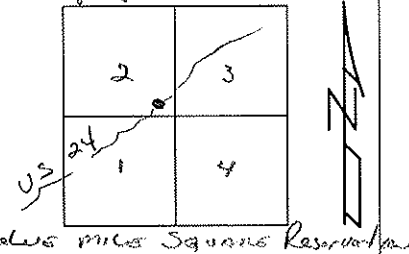
TYPE MONUMENT _____ I PIPE _____

ON SURFACE ~~-BELOW~~ _____ ON _____

~~LEFT~~ - Q PAV'T - ~~RIGHT~~ _____ ON _____

_____ TO _____ EDGE PAVEMENT

S.L.M. _____ 913+01 _____



NOTE ALL DISTANCE SHOWN ARE PLUMED

RESET MAG NAIL & WASHER
8-25-04
DCH

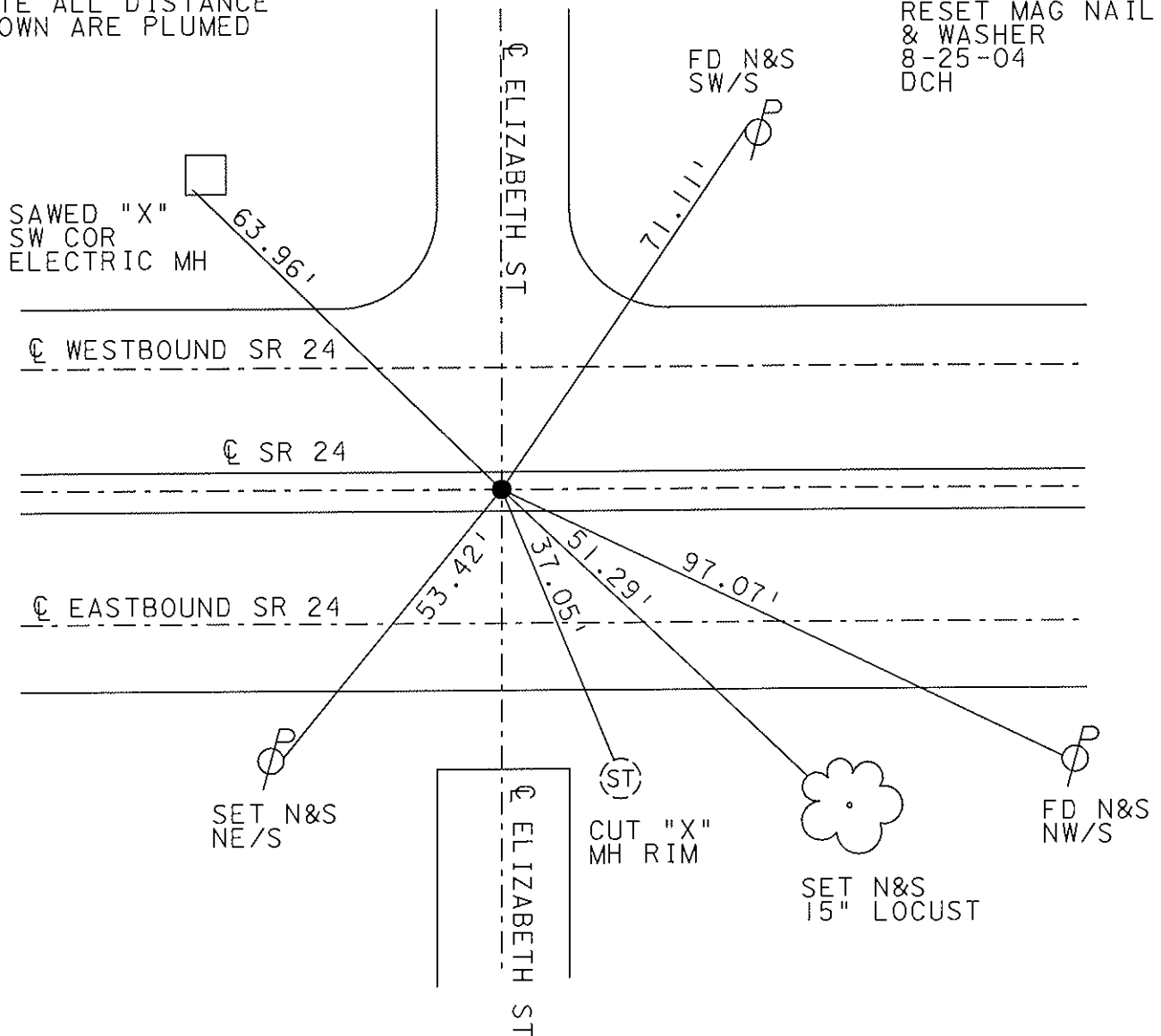
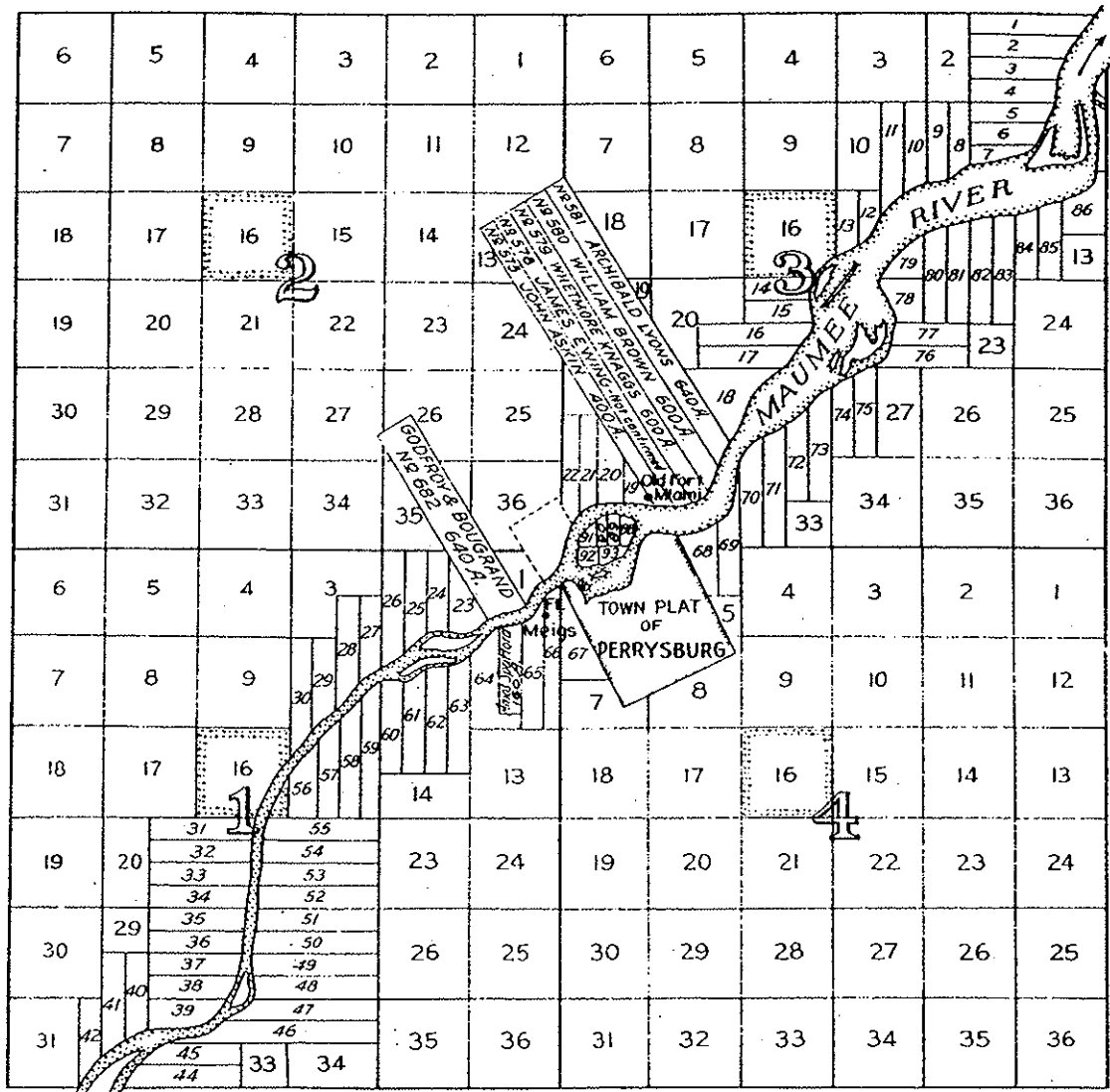


FIG. 7



TWELVE MILE SQUARE RESERVATION

held by the British after the war until confirmation of the Jay treaty in 1795, the year of the Greenville treaty. It then passed into the hands of the United States, was taken by and retaken from the British in the war of 1812, and was abandoned in favor of another fortification (christened Fort Meigs) nearby on the south side of the Maumee.

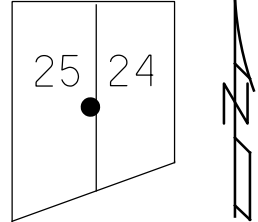
White settlers of both French and English extraction had settled near the fort for its protection before the United States came into possession. By the Jay treaty the Fort was to be surrendered in June, 1796. Congress in 1807 validated all claims near the Fort which were proved to be good as of July 1, 1796. Tracts were laid off to secure to these settlers the benefits of the improvements they had made.

O.D.O.T. DISTRICT 2 SURVEY OFFICE (USE ONLY)

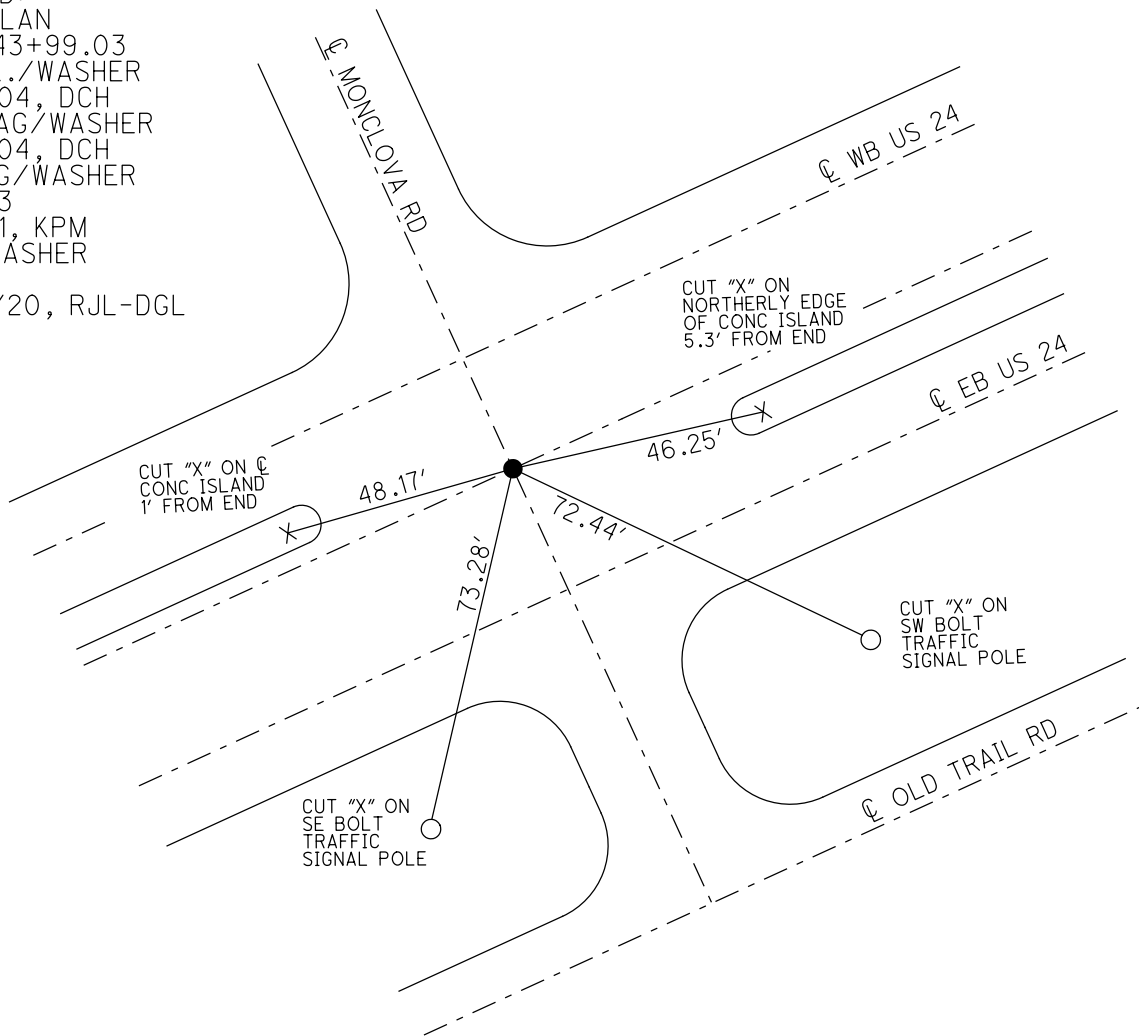
PERSONNEL _____ REFERENCE NO. 67 SHEET 3 OF 6
 NOTES HOMAN DATE 6/28/04 ROUTE US 24
 H.C. HUSS WEATHER CLOUDY COUNTY LUCAS
 R.C. NUHFER TEMP. 70° TOWNSHIP MONCLOVA
 DWG BY RHOADES PID 102909 SECTION RT 25
 T 1 N R E

TYPE MONUMENT P.K./WASHER
 ON SURFACE - ~~BELOW~~ ON _____
 OFFSET \odot PAVEMENT ON _____ LT : RT
 - TO - EDGE PAVEMENT
 STATION: 843+99.03

HORZ.DATUM: NAD 83 2011 GEOID: 2012 B
 GRID: NORTHING: 691305.624 EASTING: 1647043.065



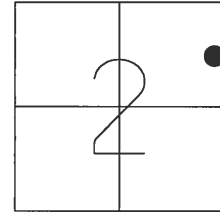
RECORD:
 1964 PLAN
 STA.843+99.03
 FD P.K./WASHER
 6/28/04, DCH
 SET MAG/WASHER
 8/25/04, DCH
 FD MAG/WASHER
 SV5003
 5/13/11, KPM
 MAG/WASHER
 MN3
 10/28/20, RJL-DGL



O.D.O.T. DISTRICT 2 SURVEY OFFICE (USE ONLY)

PERSONNEL	REFERENCE NO.	68	SHEET	2	OF	4
NOTES	HOMAN	DATE	6/29/04	ROUTE	US 24	
H.C.	HUSS	WEATHER	SUNNY	COUNTY	LUCAS	
R.C.	NUHFER	TEMP.	60°	TOWNSHIP	MAUMEE	
				SECTION	2	
				T	1	N
				R		E

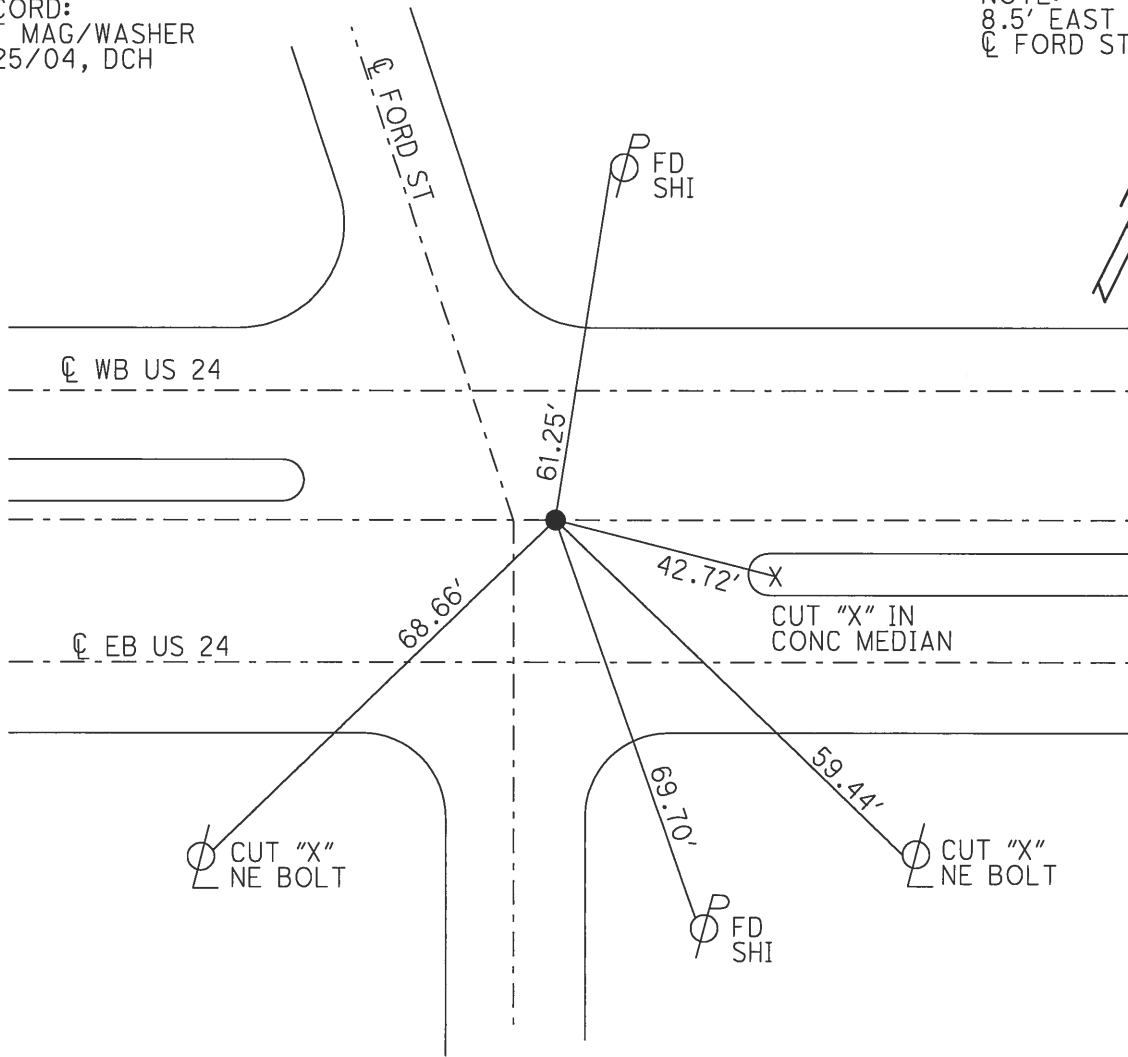
TYPE MONUMENT BENT 1" IPIPE
 ON SURFACE - BELOW 4"
 LEFT - ☉ PAV'T - RIGHT ON
- TO - EDGE PAVEMENT
 S.L.M. 871+99



GRID: NORTHING: - EASTING: -

RECORD:
 SET MAG/WASHER
 8/25/04, DCH

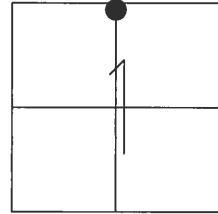
NOTE:
 8.5' EAST OF
 ☉ FORD ST SOUTH



O.D.O.T. DISTRICT 2 SURVEY OFFICE (USE ONLY)

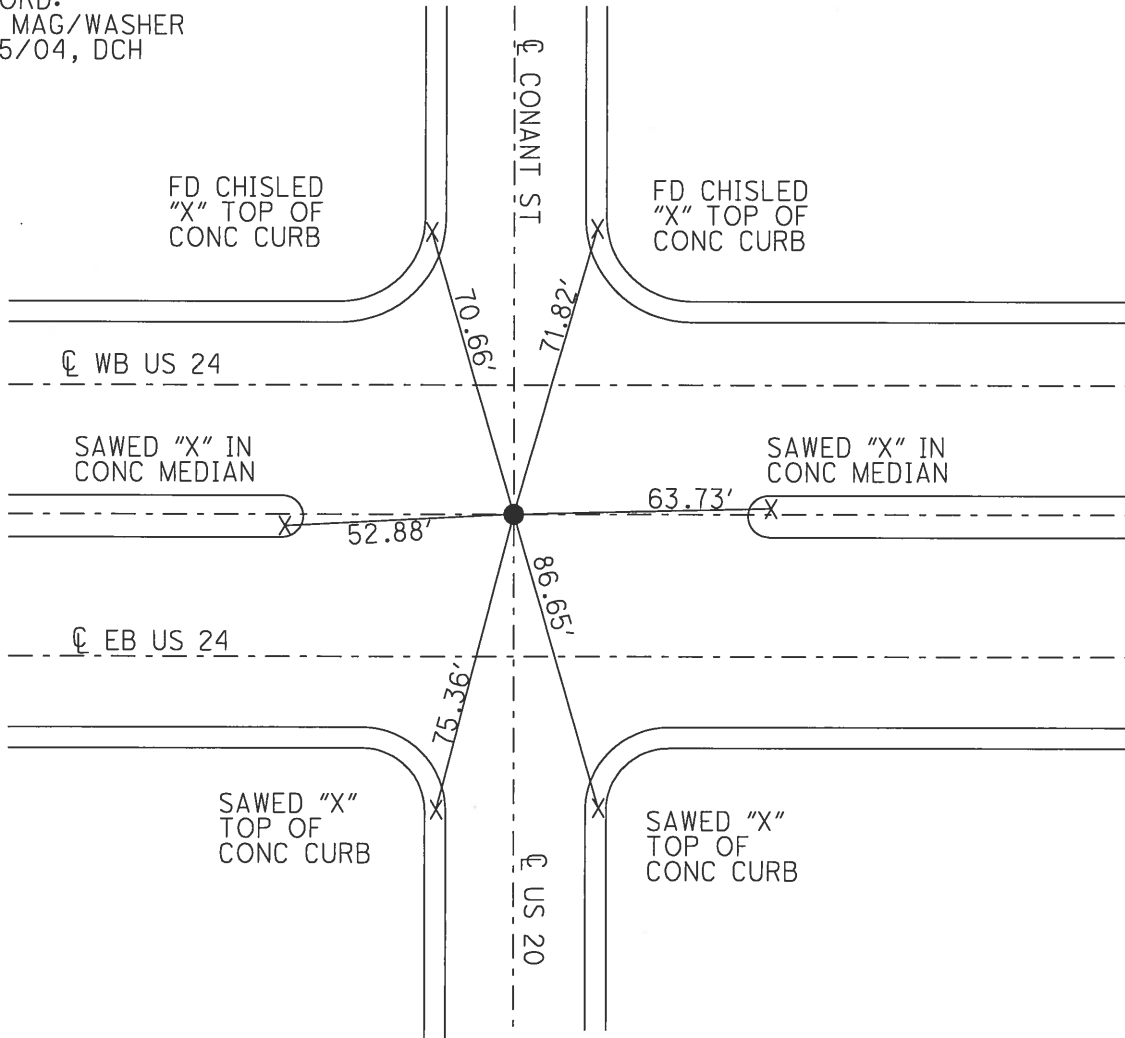
PERSONNEL	REFERENCE NO.	<u>70</u>	SHEET	<u>3</u>	OF	<u>4</u>
NOTES	<u>HOMAN</u>	DATE	<u>6/29/04</u>	ROUTE	<u>US 24</u>	
H.C.	<u>ADKINS</u>	WEATHER	<u>SUNNY</u>	COUNTY	<u>LUCAS</u>	
R.C.	<u>NUHFER</u>	TEMP.	<u>70°</u>	TOWNSHIP	<u>MAUMEE</u>	
				SECTION	<u>1</u>	
				T	<u>1</u>	N
				R	<u> </u>	E

TYPE MONUMENT _____ IPIN _____
 ON SURFACE - BELOW _____ 1" _____
 LEFT - $\text{\textcircled{C}}$ PAV'T - RIGHT _____ ON _____
 _____ TO _____ EDGE PAVEMENT
 S.L.M. _____ 902+35 _____



GRID: NORTHING: _____ - _____ EASTING: _____ - _____

RECORD:
 SET MAG/WASHER
 8/25/04, DCH



PERSONNEL TITLE PERSONNEL TITLE

COUNTY Lucas DATE 15 Oct. 87

Stone _____

S. R. US#24 WEATHER Fair

F _____

SEC. Maumee TEMP. 62°

Crew _____

DESCRIPTION

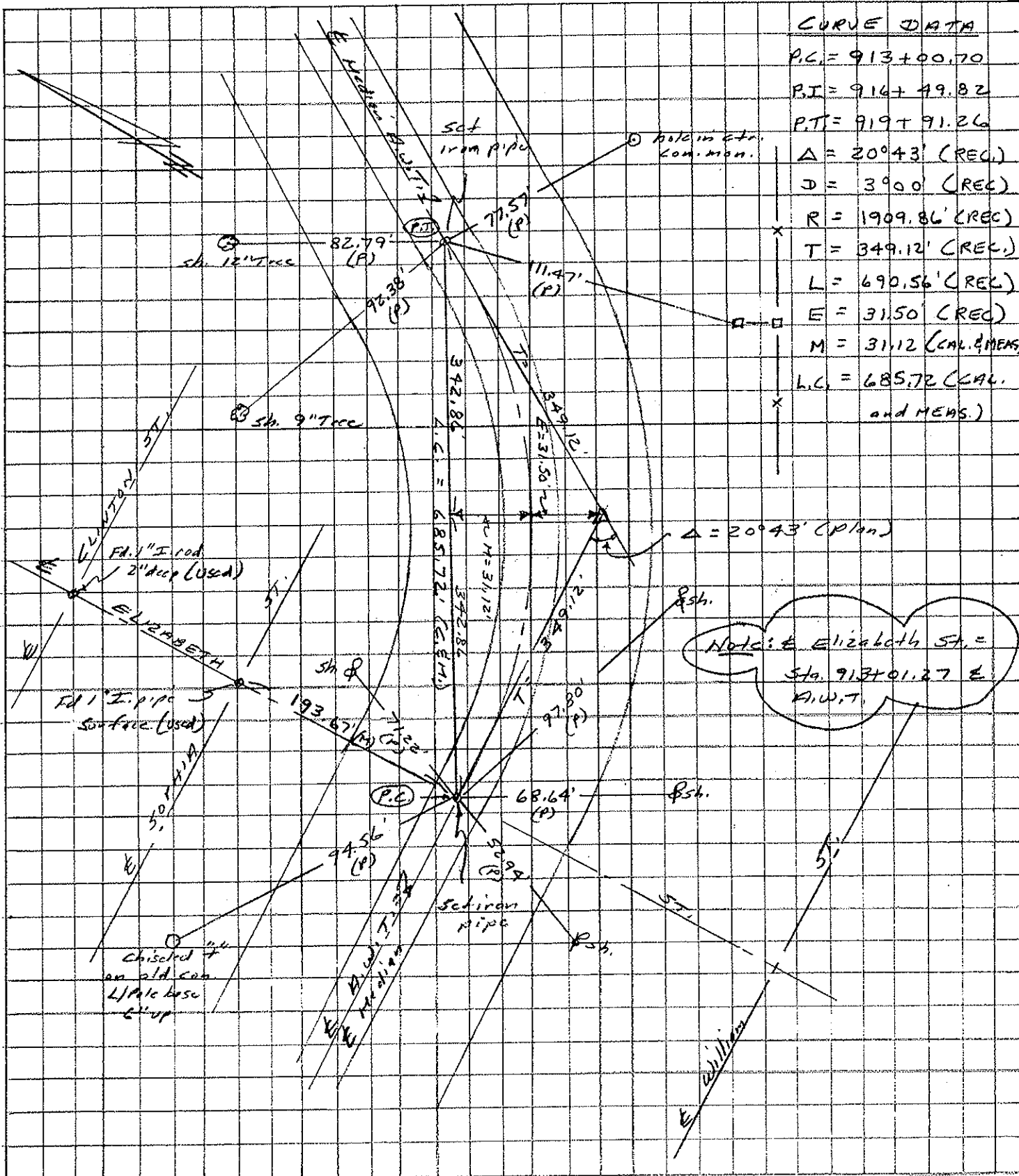
LEFT

CENTER LINE

RIGHT

JOB NO. 021930

Alignment



CURVE DATA

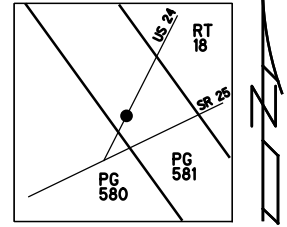
- P.C. = 913+00.70
- P.I. = 914+49.82
- P.T. = 919+91.26
- Δ = 20°43' (REC.)
- D = 3900 (REC.)
- R = 1909.86' (REC.)
- T = 349.12' (REC.)
- L = 690.56' (REC.)
- E = 31.50' (CAL.)
- M = 31.12 (CAL. & MEAS.)
- L.C. = 685.72 (CAL. and MEAS.)

Notice: Elizabeth St. = Sta. 913+01.27 E A.W.T.

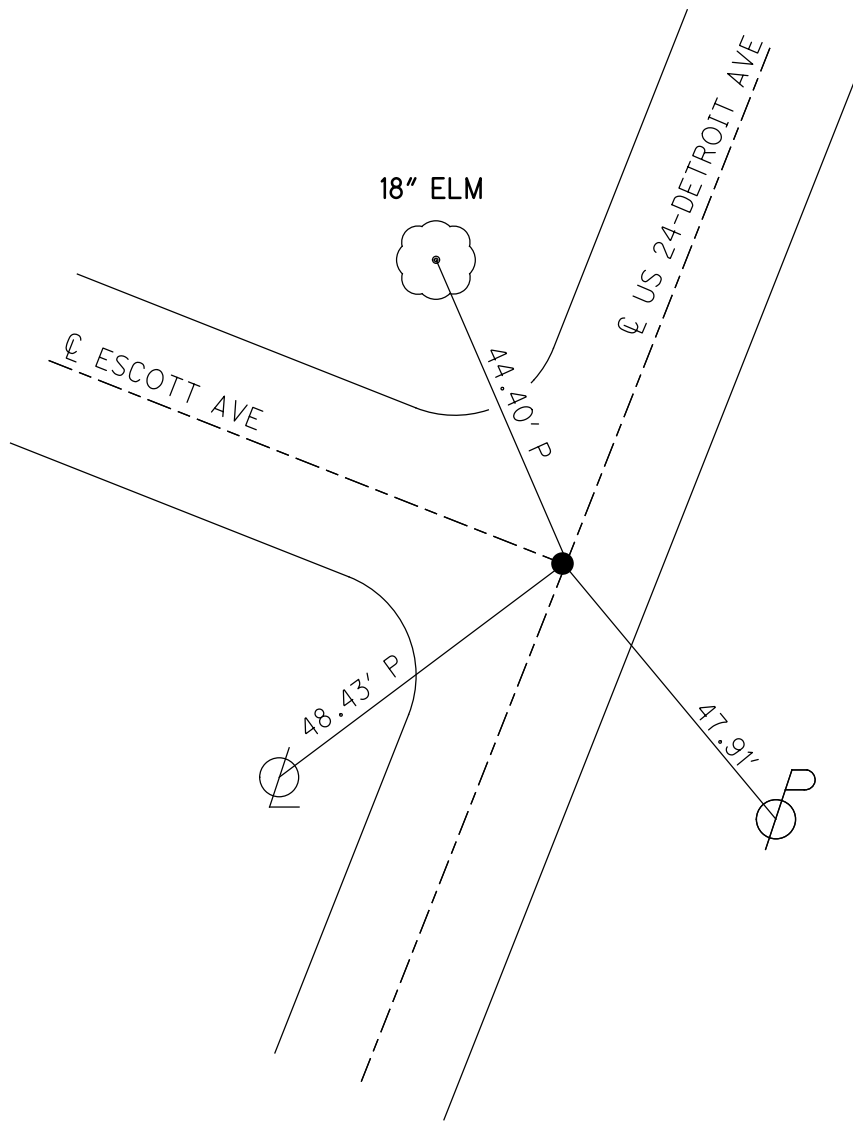
O.D.O.T. DISTRICT 2 SURVEY OFFICE (USE ONLY)

PERSONNEL _____ REFERENCE NO. 71 SHEET 1 OF 18
 NOTES MENNIT DATE 7/18/60 ROUTE US 24
 H.C. _____ WEATHER CLEAR COUNTY LUCAS
 R.C. _____ TEMP. 83° TOWNSHIP PRIVATE GRANT
 DWG BY RHOADES PID _____ SECTION 581

TYPE MONUMENT P.K.NAIL
 ON SURFACE - ~~BELOW~~ ON
 OFFSET \odot PAVEMENT ON _____ LT : RT
 _____ TO _____ EDGE PAVEMENT
 STATION: 985+77



HORIZ.DATUM: _____ GEOID: _____
 GRID: NORTHING: _____ EASTING: _____

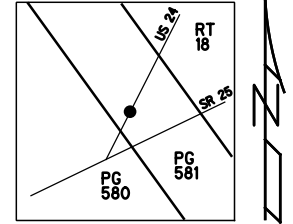


O.D.O.T. DISTRICT 2 SURVEY OFFICE (USE ONLY)

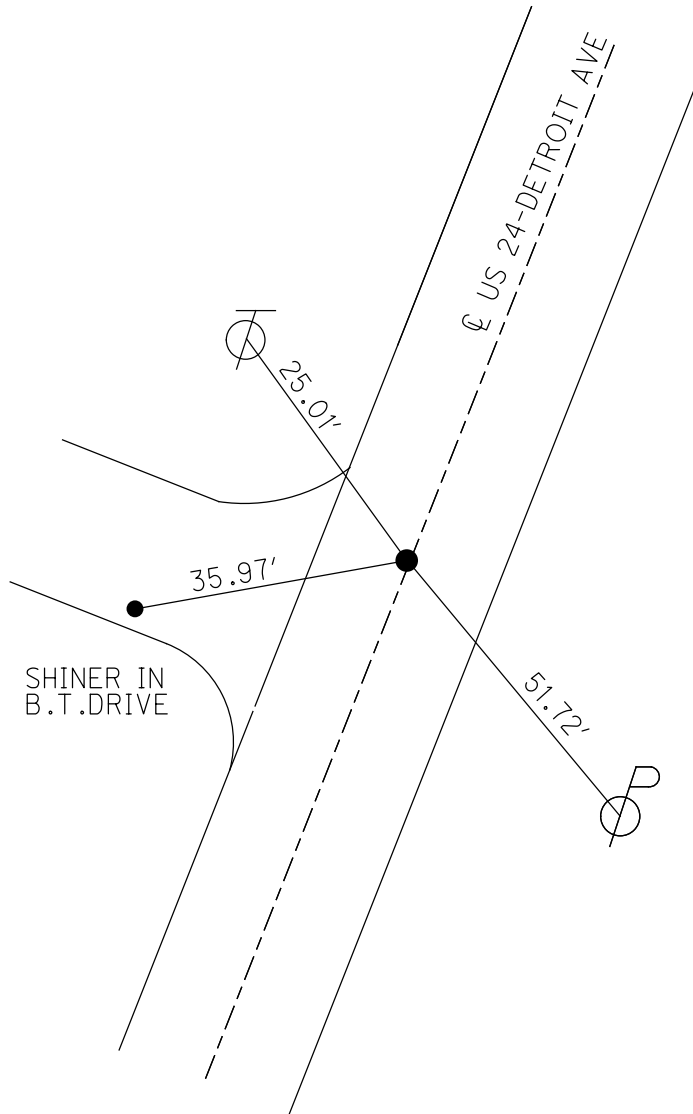
PERSONNEL _____ REFERENCE NO. 71 A SHEET 2 OF 18
 NOTES MENNIT DATE 7/18/60 ROUTE US 24
 H.C. _____ WEATHER CLEAR COUNTY LUCAS
 R.C. _____ TEMP. 83° TOWNSHIP PRIVATE GRANT
 DWG BY RHOADES PID _____ SECTION 581

TYPE MONUMENT NAIL/SHINER
 ON SURFACE - ~~BELOW~~ ON
 OFFSET \bar{C} PAVEMENT ON LT : RT
- TO - EDGE PAVEMENT
 STATION: 987+35.6

HORZ. DATUM: _____ GEOID: _____
 GRID: NORTHING: _____ EASTING: _____



RECORD: P.I.
 STA. 6+00
 $\Delta = 3^\circ 00'$
 $D = 1^\circ 30'$
 $T = 100.04'$
 $E = 1.30'$
 $R = 3819.83'$
 $L = 200.00'$
 1935 PLANS



O.D.O.T. DISTRICT 2 SURVEY OFFICE (USE ONLY)

PERSONNEL _____

REFERENCE NO. 72

SHEET 3 OF 18

NOTES MENNIT

DATE 7/18/60

ROUTE US 24

H.C. _____

WEATHER CLEAR

COUNTY LUCAS

R.C. _____

TEMP. 83°

TOWNSHIP PRIVATE GRANT

SECTION 581

DWG BY RHOADES

PID _____

TYPE MONUMENT NAIL/SHINNER

ON SURFACE - ~~BELOW~~ ON _____

OFFSET \odot PAVEMENT ON _____ LT : RT

_____ TO _____ EDGE PAVEMENT

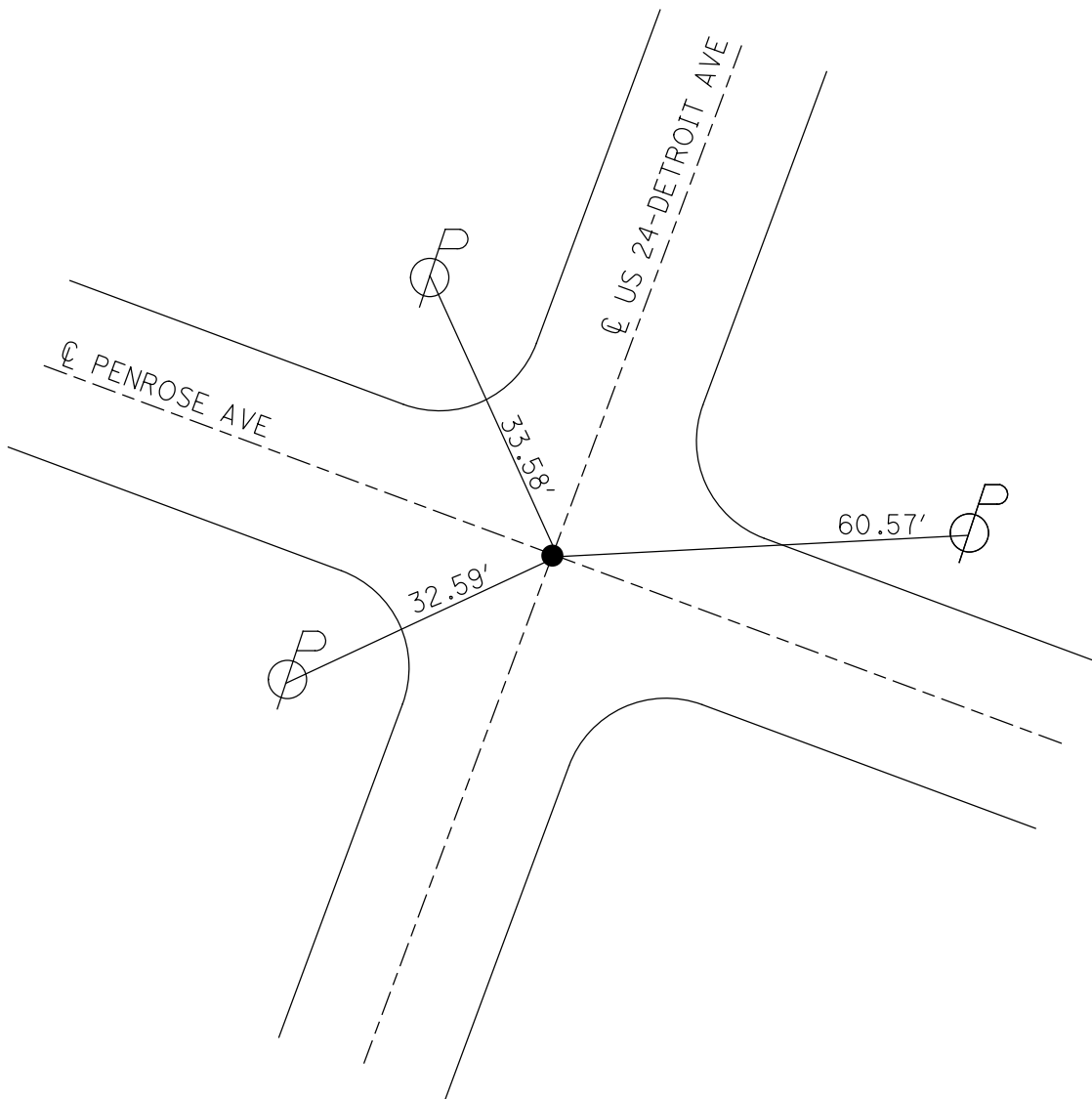
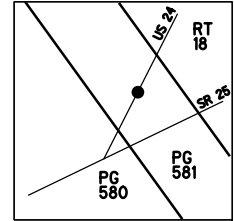
STATION: 991+05

HORIZ.DATUM: _____

GEOID: _____

GRID: NORTHING: _____

EASTING: _____



O.D.O.T. DISTRICT 2 SURVEY OFFICE (USE ONLY)

PERSONNEL _____

REFERENCE NO. 73

SHEET 4 OF 18

NOTES MENNIT

DATE 7/18/60

ROUTE US 24

H.C. _____

WEATHER CLEAR

COUNTY LUCAS

R.C. _____

TEMP. 83°

TOWNSHIP PRIVATE GRANT

DWG BY RHOADES

PID _____

SECTION 581

TYPE MONUMENT P.K.NAIL

ON SURFACE - ~~BELOW~~ ON

OFFSET C PAVEMENT ON _____ LT : RT

- TO - EDGE PAVEMENT

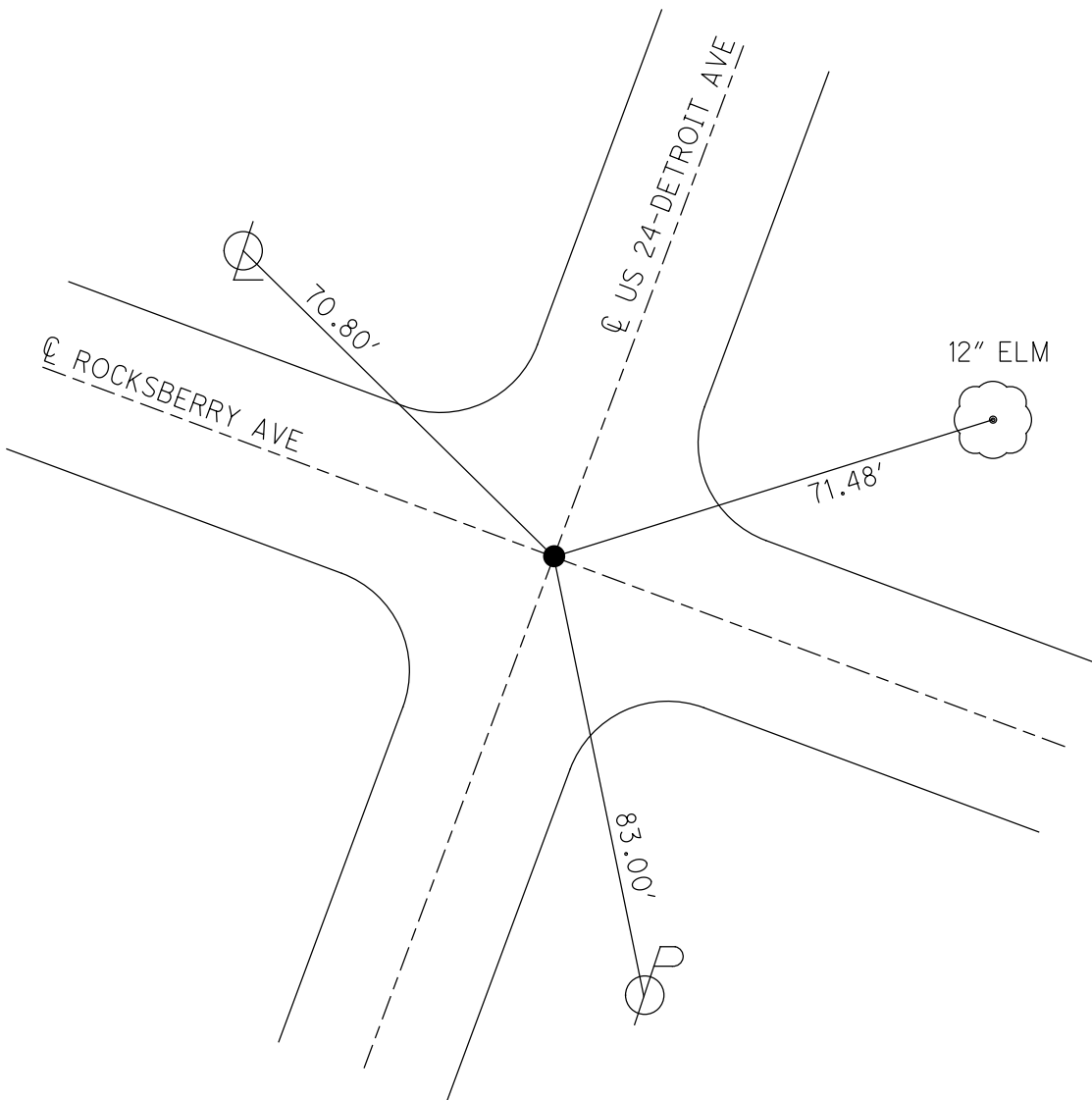
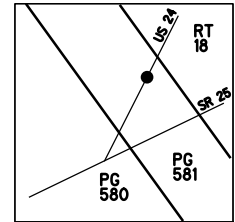
STATION: 994+22

HORZ.DATUM: _____

GEOID: _____

GRID: NORTHING: _____

EASTING: _____



O.D.O.T. DISTRICT 2 SURVEY OFFICE (USE ONLY)

PERSONNEL _____

REFERENCE NO. 74

SHEET 5 OF 18

NOTES MENNIT

DATE 7/18/60

ROUTE US 24

H.C. _____

WEATHER CLEAR

COUNTY LUCAS

R.C. _____

TEMP. 83°

TOWNSHIP PRIVATE GRANT

SECTION 581

DWG BY RHOADES

PID _____

TYPE MONUMENT P.K.NAIL

ON SURFACE - ~~BELOW~~ ON

OFFSET C PAVEMENT ON _____ LT : RT

- TO - EDGE PAVEMENT

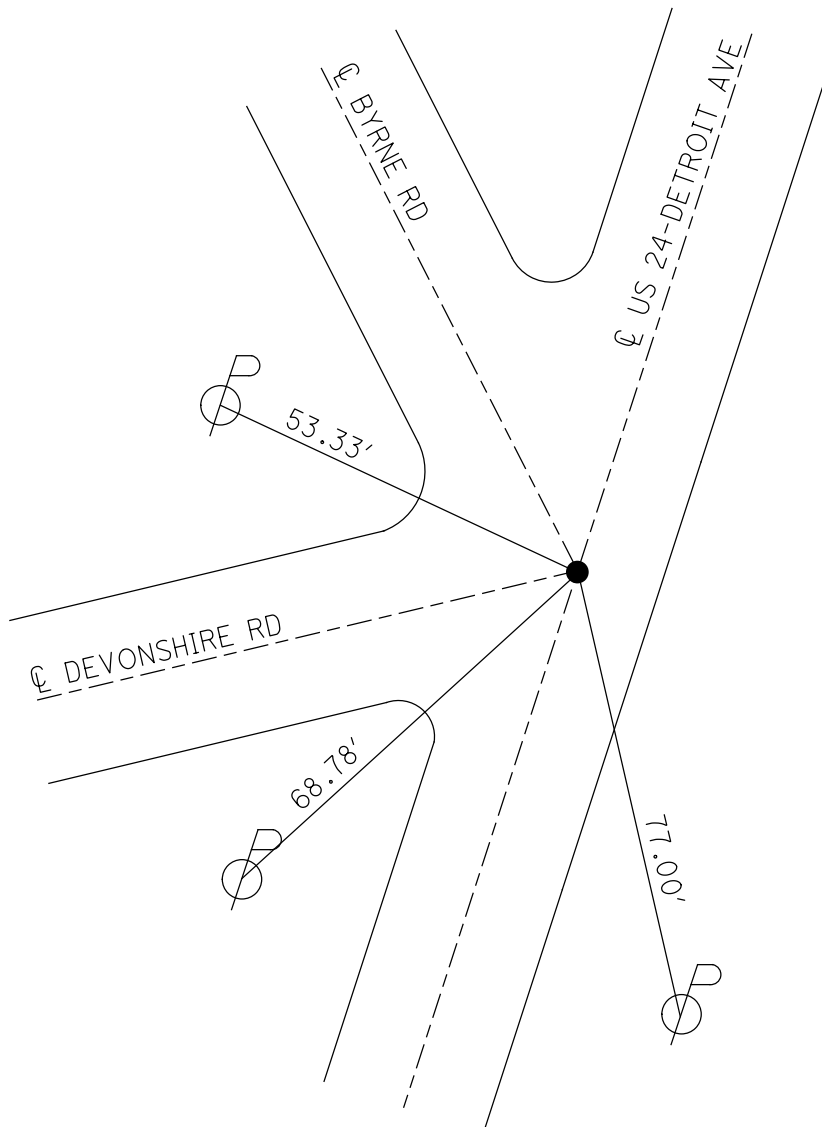
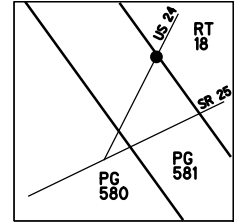
STATION: 1000+03

HORZ.DATUM: _____

GEOID: _____

GRID: NORTHING: _____

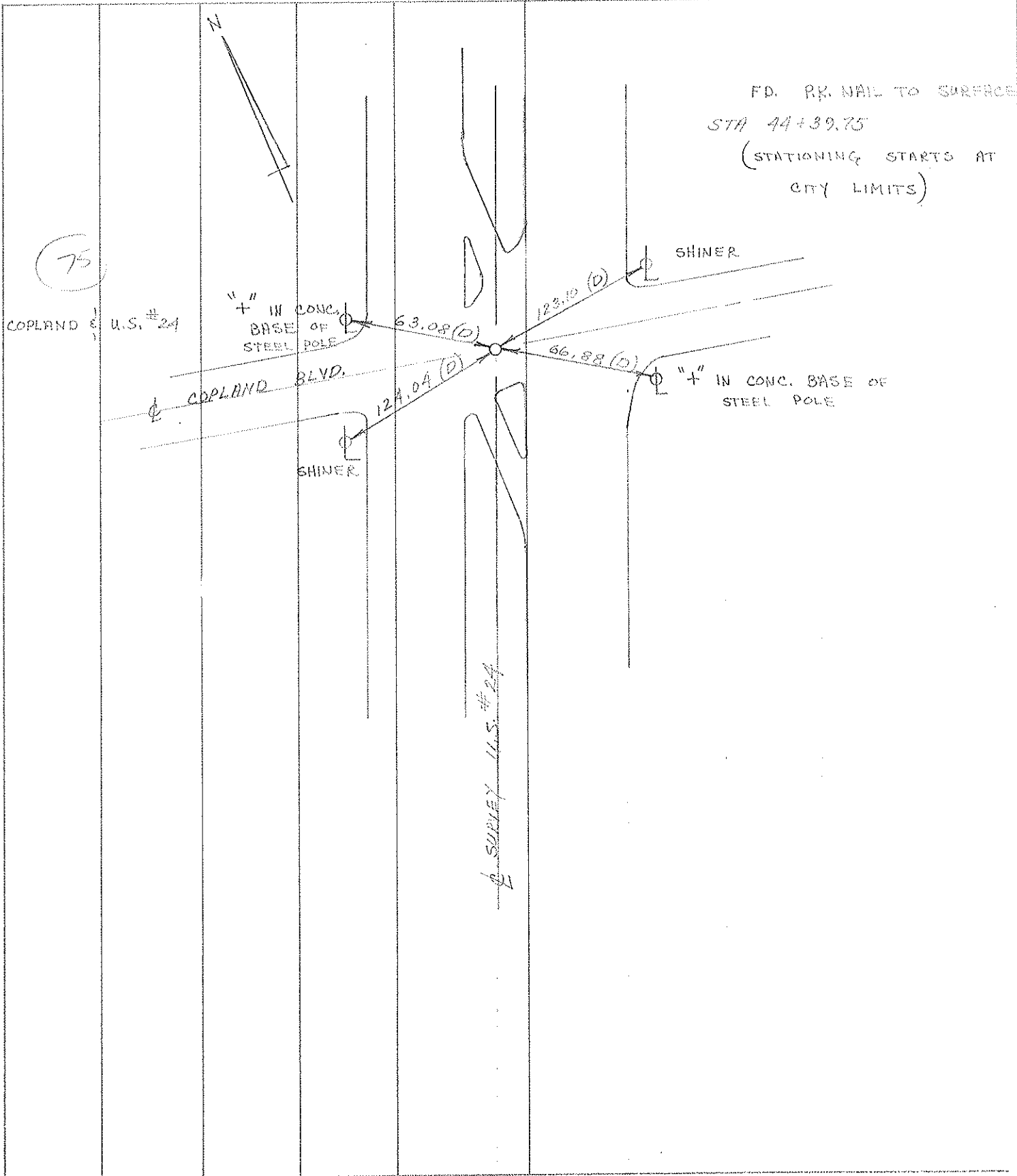
EASTING: _____



PERSONNEL	TITLE	PERSONNEL	TITLE
D. CURTIS			
D. STEVENS			
R. BROWN			

COUNTY LUCAS DATE JULY 11, 1971
 S. R. U.S. # 24 WEATHER CLEAR
 SEC. _____ TEMP. 80 1/2

DESCRIPTION _____ REFERENCES TO CONTROL POINTS _____ JOB NO. _____
 LEFT CENTER LINE RIGHT



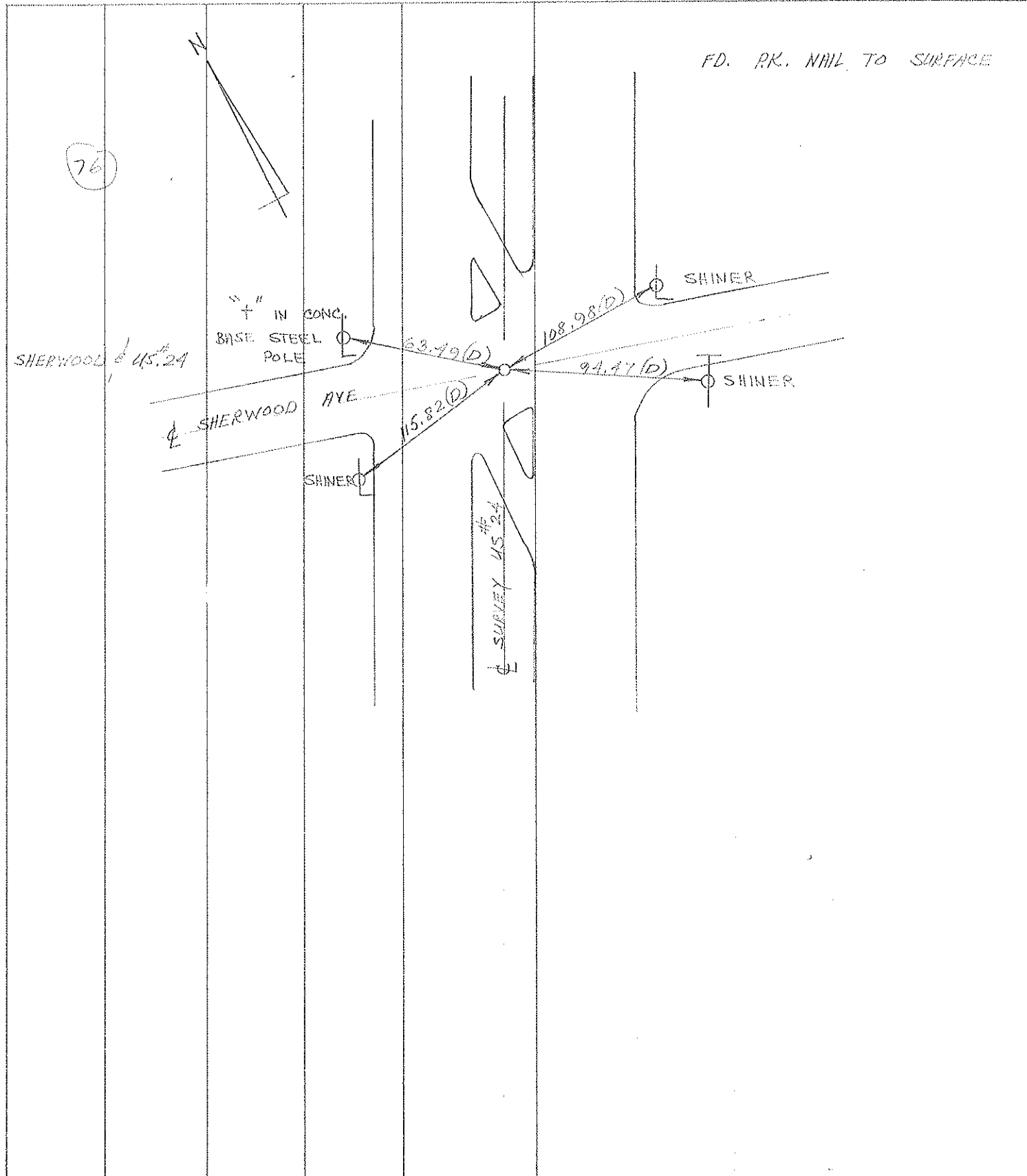
PERSONNEL	TITLE	PERSONNEL	TITLE
D. CURTIS			
D. STEVENS			
R. BRANNAN			

COUNTY LUCAS DATE JULY 11, 1971

S. R. U.S. # 24 WEATHER CLEAR

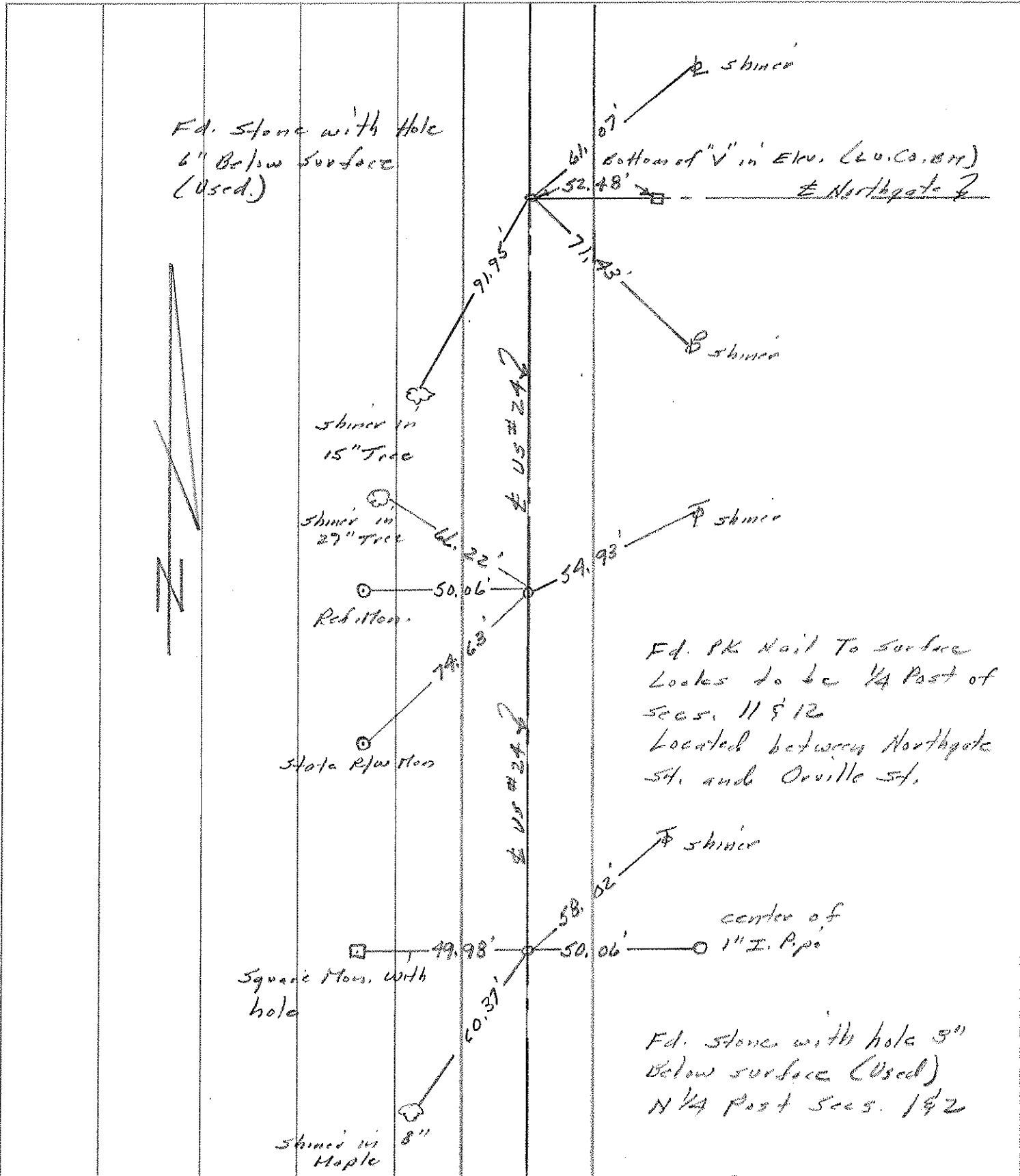
SEC. TEMP. 80.1

DESCRIPTION	REFERENCES TO CONTROL POINTS	JOB NO.
	LEFT CENTER LINE RIGHT	



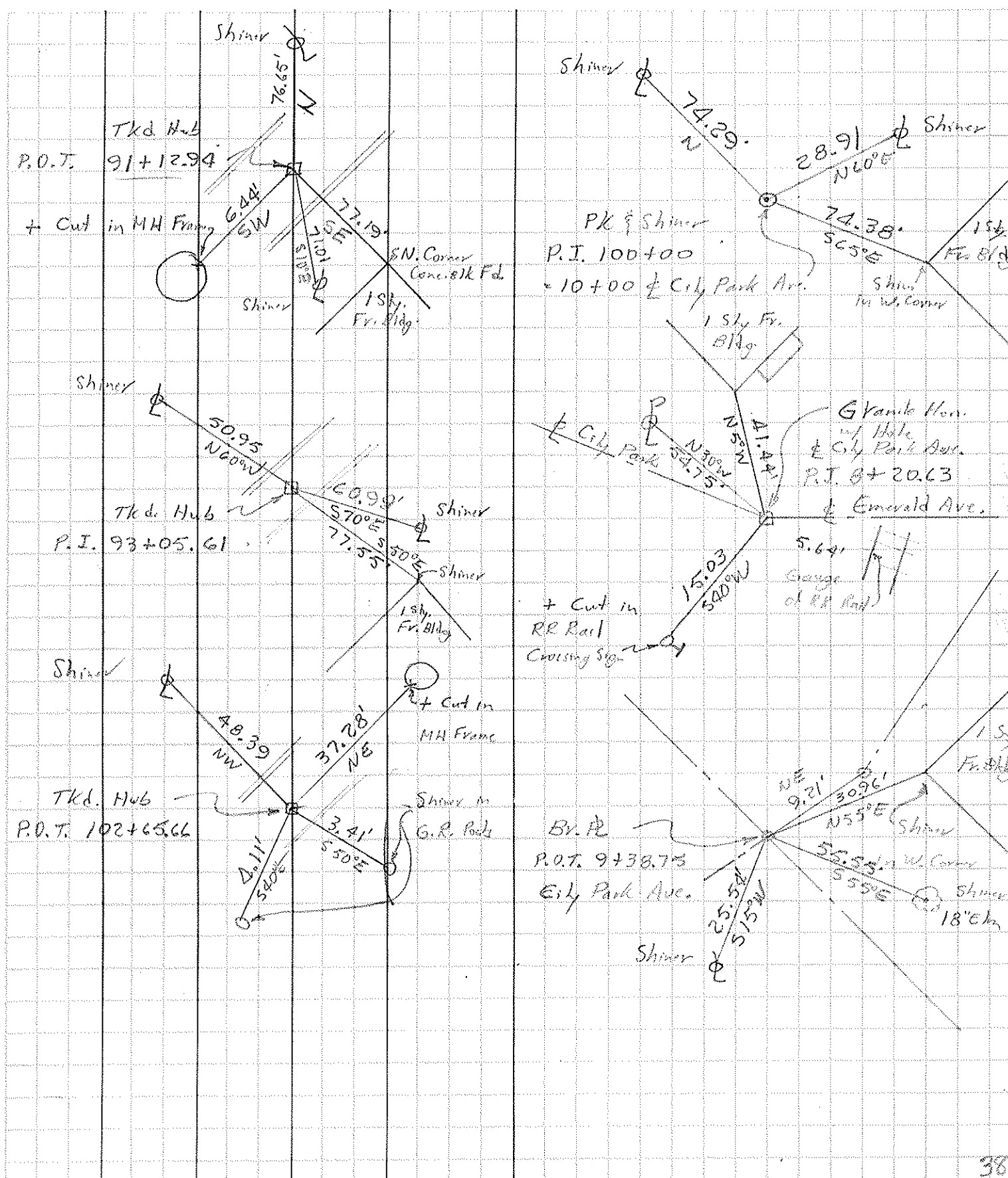
PERSONNEL	TITLE	PERSONNEL	TITLE	COUNTY	DATE
Stone	Notes	Bronson	P.C.	Lucas	20 June 72
Michalak	RS			S. R. #24	WEATHER Humid
Danno	H.C.			SEC. Mich State Line South	TEMP 82°
Curtis	RS				

DESCRIPTION References to Control Points JOB NO. _____



PERSONNEL	TITLE	PERSONNEL	TITLE	COUNTY	DATE
ERM				LUCAS	Nov. 12, 1964
GRL				U.S. 24	WEATHER P.C., Very Windy
R7W				@ I-75 AREA	TEMP. 50°F

DESCRIPTION ANTHONY WAYNE TRAIL - WITNESSES
 LEFT CENTER LINE RIGHT JOB NO. 6448-F



PERSONNEL	TITLE	PERSONNEL	TITLE
ERM	W		
GRL			
RTW			

COUNTY LUCAS DATE Nov. 13, 1964

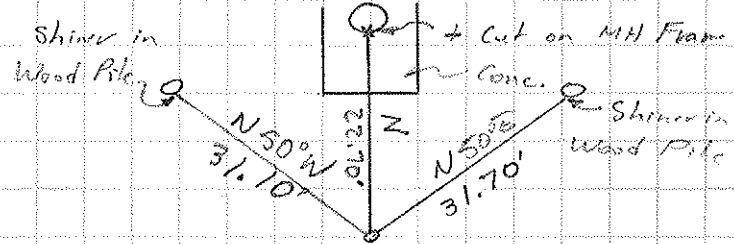
S. R. U.S. 24 WEATHER Cloudy, V. Windy

@ I-75 AREA TEMP 50°F

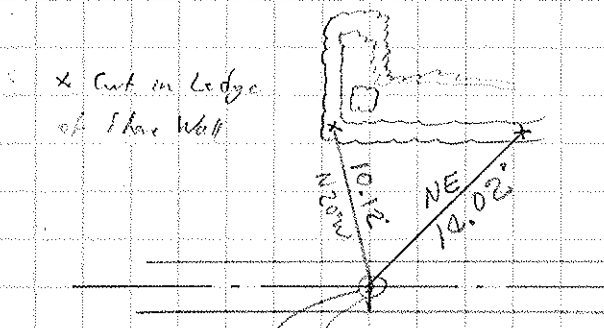
SEC. _____ JOB NO. 6448-F

DESCRIPTION NYC RR WITNESSES

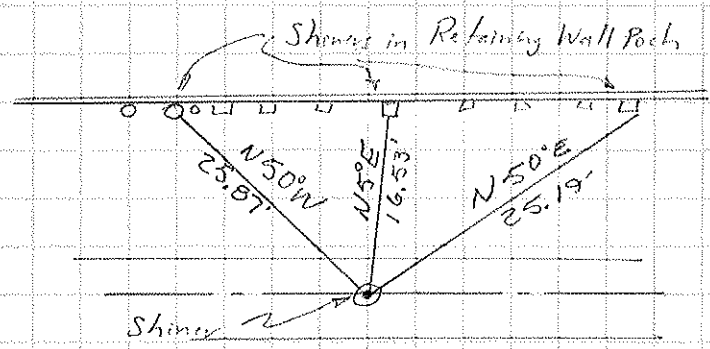
LEFT CENTER LINE RIGHT



P.K. Nail on Westbound Track
 P.O.T. 46+50.61



Shiner
 P.O.T. 49+01
 2.38' RR Gauge



P.O.T. 53+01
 NYC RR

O.D.O.T. DISTRICT 2 SURVEY OFFICE (USE ONLY)

PERSONNEL _____

REFERENCE NO. 77

SHEET 6 OF 18

NOTES MENNIT

DATE 7/18/60

ROUTE US 24

H.C. _____

WEATHER CLEAR

COUNTY LUCAS

R.C. _____

TEMP. 83°

TOWNSHIP RIVER TRACK

SECTION 14

DWG BY RHOADES

PID _____

TYPE MONUMENT UNKNOWN

ON SURFACE - ~~BELOW~~ ON

OFFSET ☉ PAVEMENT ON LT : RT

- TO - EDGE PAVEMENT

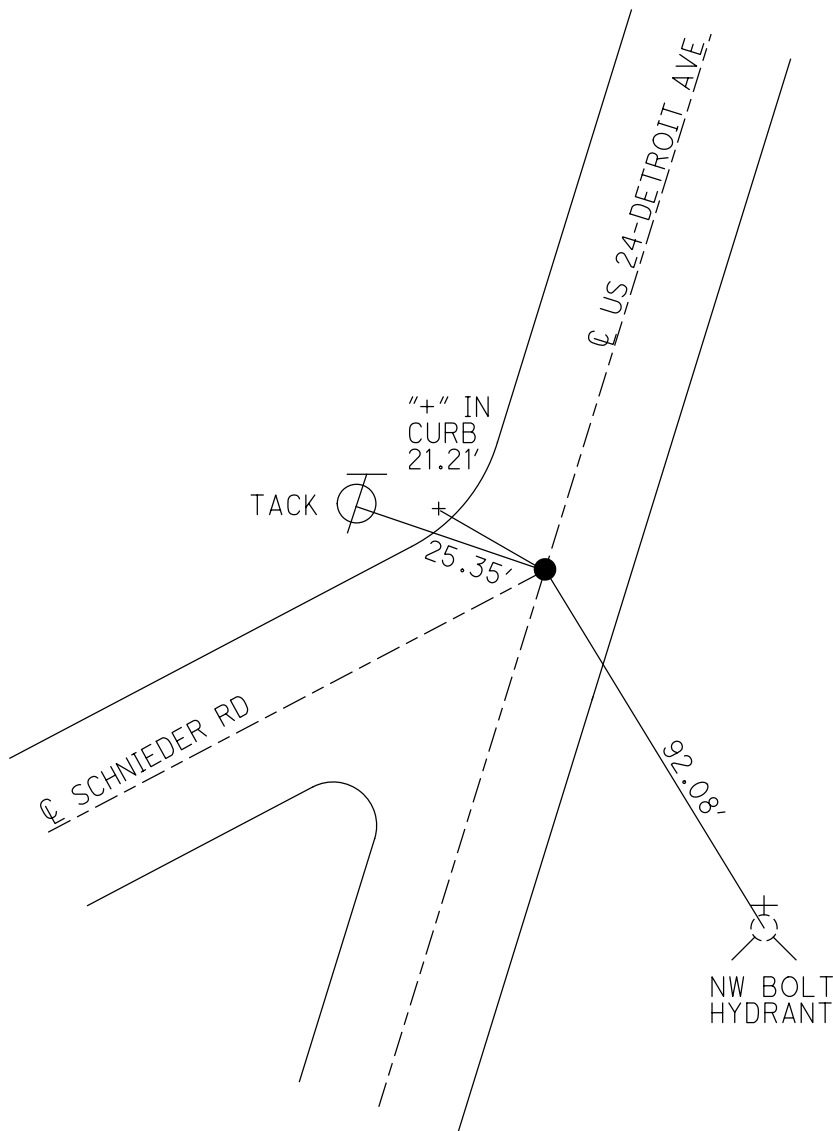
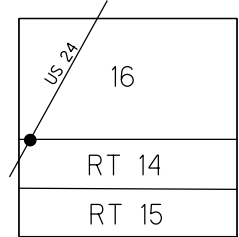
STATION: 1076+59

HORZ. DATUM: _____

GEOID: _____

GRID: NORTHING: _____

EASTING: _____



O.D.O.T. DISTRICT 2 SURVEY OFFICE (USE ONLY)

PERSONNEL _____ REFERENCE NO. 77 A SHEET 7 OF 18

NOTES MENNIT DATE 7/18/60 ROUTE US 24

H.C. _____ WEATHER CLEAR COUNTY LUCAS

R.C. _____ TEMP. 83° TOWNSHIP USR

SECTION 16

DWG BY RHOADES PID _____

T 3 N

TYPE MONUMENT UNKNOWN

ON SURFACE - ~~BELOW~~ ON

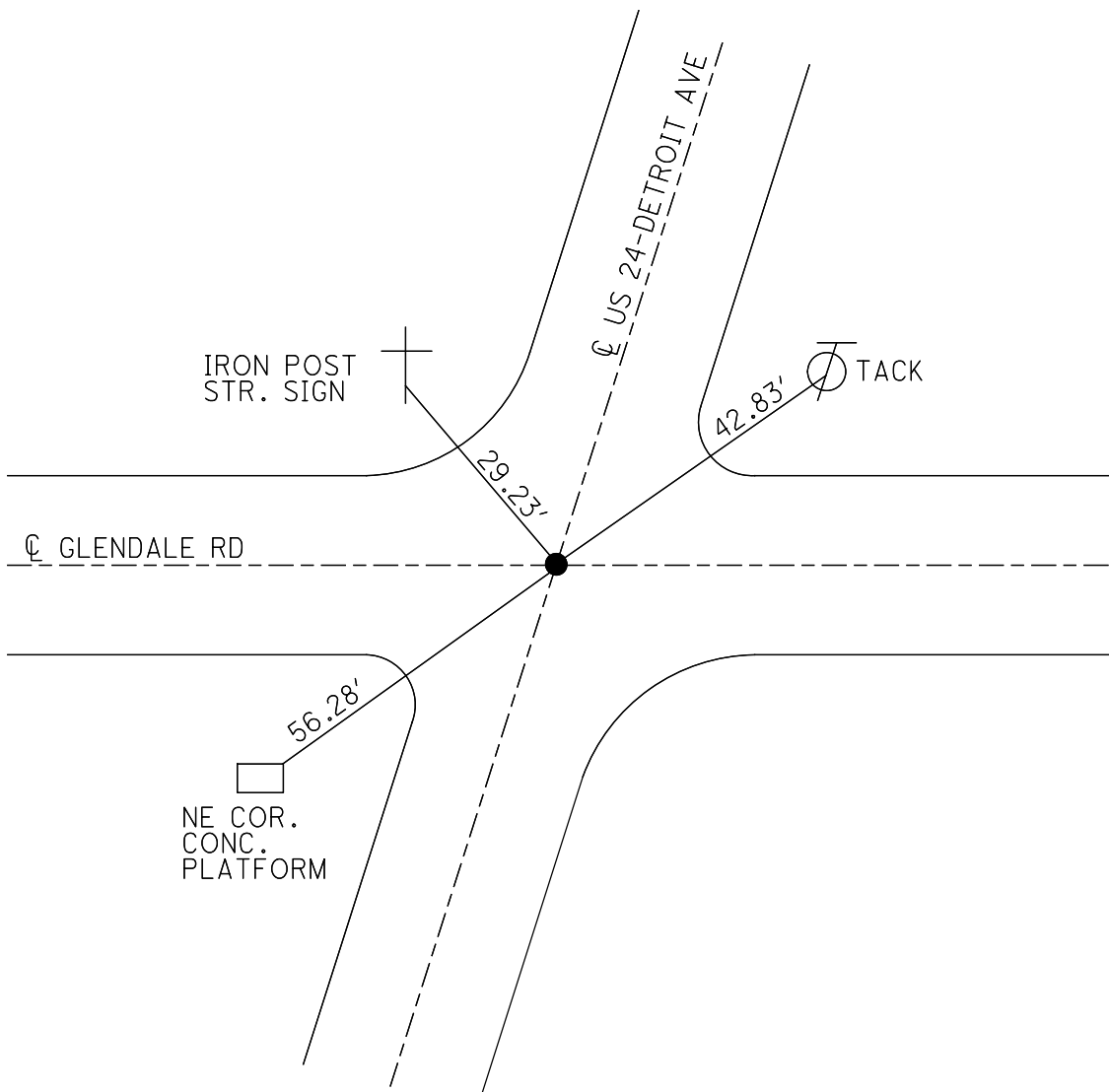
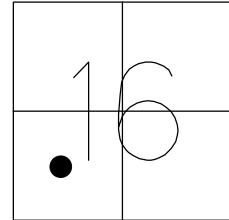
OFFSET C PAVEMENT ON _____ LT : RT

- TO - EDGE PAVEMENT

STATION: 1088+21

HORZ. DATUM: _____ GEOID: _____

GRID: NORTHING: _____ EASTING: _____



O.D.O.T. DISTRICT 2 SURVEY OFFICE (USE ONLY)

PERSONNEL

REFERENCE NO. 78

SHEET 8 OF 18

NOTES HOHENBERGER

DATE 10/31/77

ROUTE US 24

H.C. WILLIAMS

WEATHER _____

COUNTY LUCAS

R.C. GERDZINSKI

TEMP. _____

TOWNSHIP USR

SECTION 3

DWG BY RHOADES PID _____

T 3 N R E

TYPE MONUMENT GRANITE MON. W/DRILLH

ON SURFACE - ~~BELOW~~ FLUSH W/BRICK SURFACE

OFFSET ☉ PAVEMENT ON _____ LT : RT

- TO - EDGE PAVEMENT

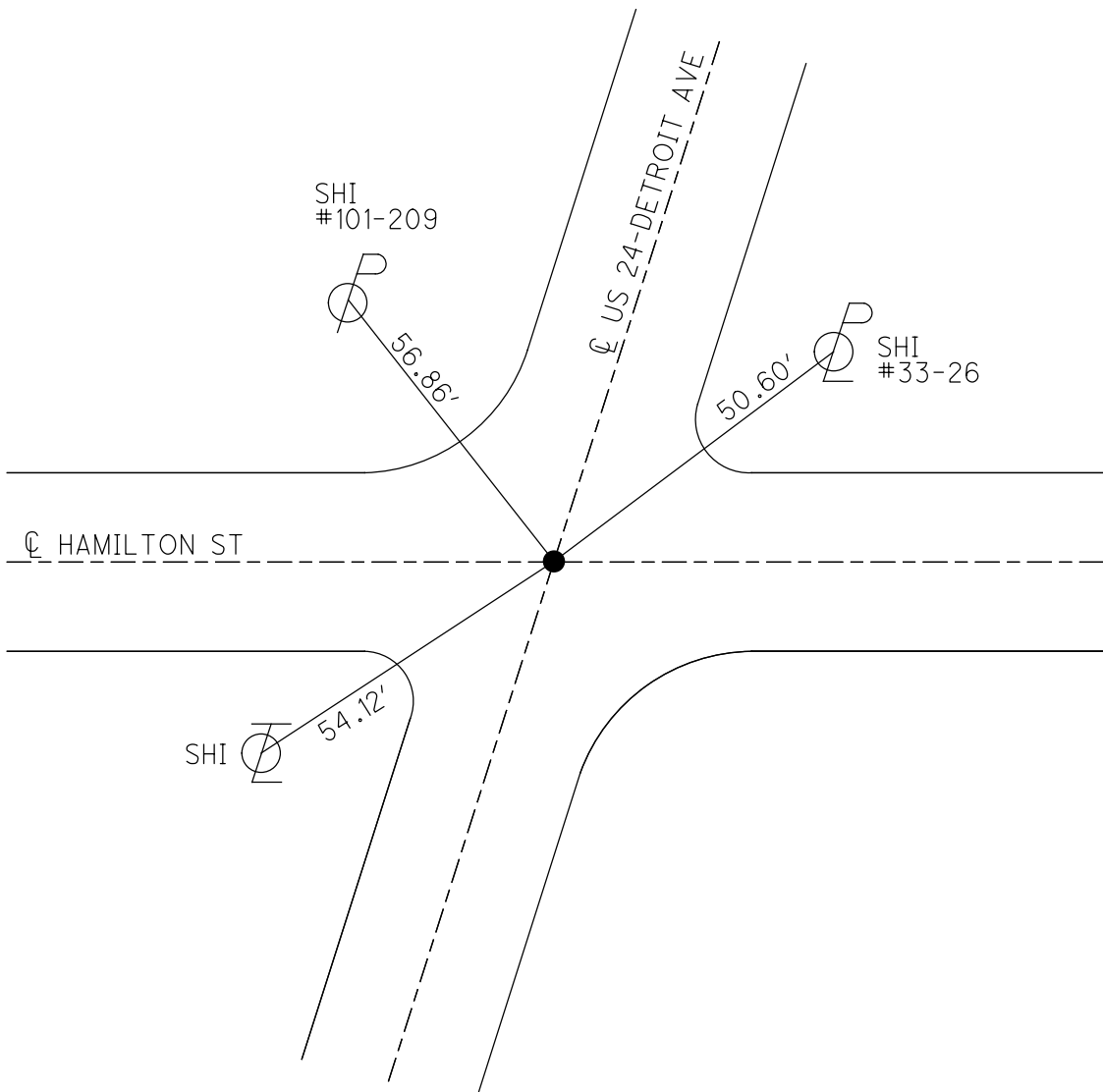
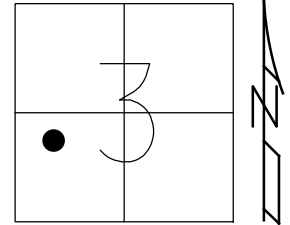
STATION: 1224+96

HORIZ.DATUM: _____

GEOID: _____

GRID: NORTHING: _____

EASTING: _____



O.D.O.T. DISTRICT 2 SURVEY OFFICE (USE ONLY)

PERSONNEL

REFERENCE NO. 78 A

SHEET 9 OF 18

NOTES HOHENBERGER

DATE 10/31/77

ROUTE US 24

H.C. WILLIAMS

WEATHER _____

COUNTY LUCAS

R.C. GERDZINSKI

TEMP. _____

TOWNSHIP USR

DWG BY RHOADES

PID _____

SECTION 3

T 3 N R E

TYPE MONUMENT MONBOX W/DAMAGED GRANITE MON.

ON SURFACE - ~~BELOW~~ ON _____

OFFSET \varnothing PAVEMENT ON _____ LT : RT

_____ TO _____ EDGE PAVEMENT

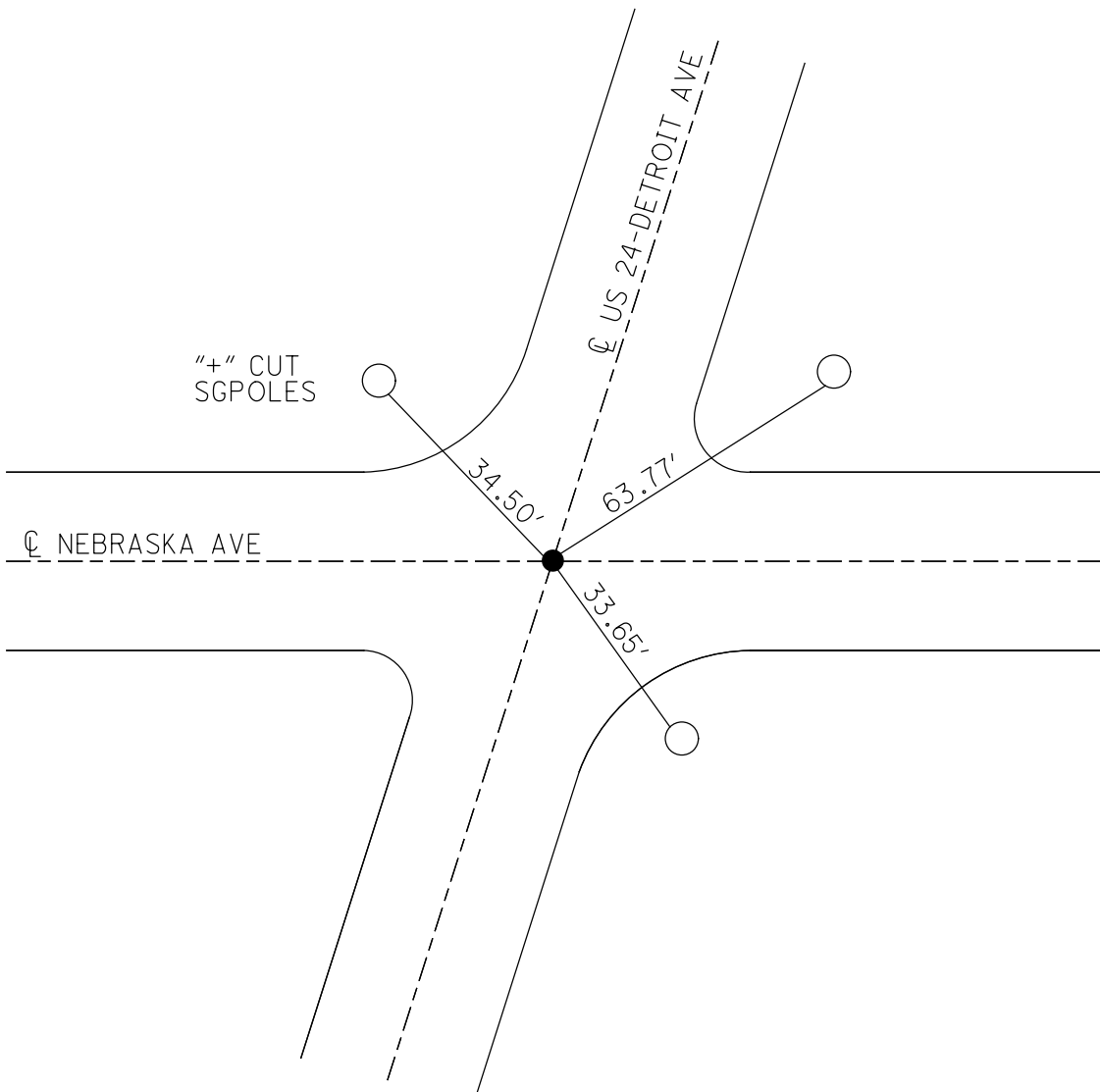
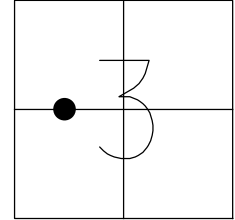
STATION: 1231+82

HORIZ.DATUM: _____

GEOID: _____

GRID: NORTHING: _____

EASTING: _____



O.D.O.T. DISTRICT 2 SURVEY OFFICE (USE ONLY)

PERSONNEL

REFERENCE NO. 78 B

SHEET 10 OF 18

NOTES HOHENBERGER

DATE 10/31/77

ROUTE US 24

H.C. WILLIAMS

WEATHER _____

COUNTY LUCAS

R.C. GERDZINSKI

TEMP. _____

TOWNSHIP USR

DWG BY RHOADES

PID _____

SECTION 3

T 3 N R E

TYPE MONUMENT MONBOX W/LEAD PLUG

ON SURFACE - ~~BELOW~~ ON _____

OFFSET ☉ PAVEMENT ON _____ LT : RT

- TO - EDGE PAVEMENT

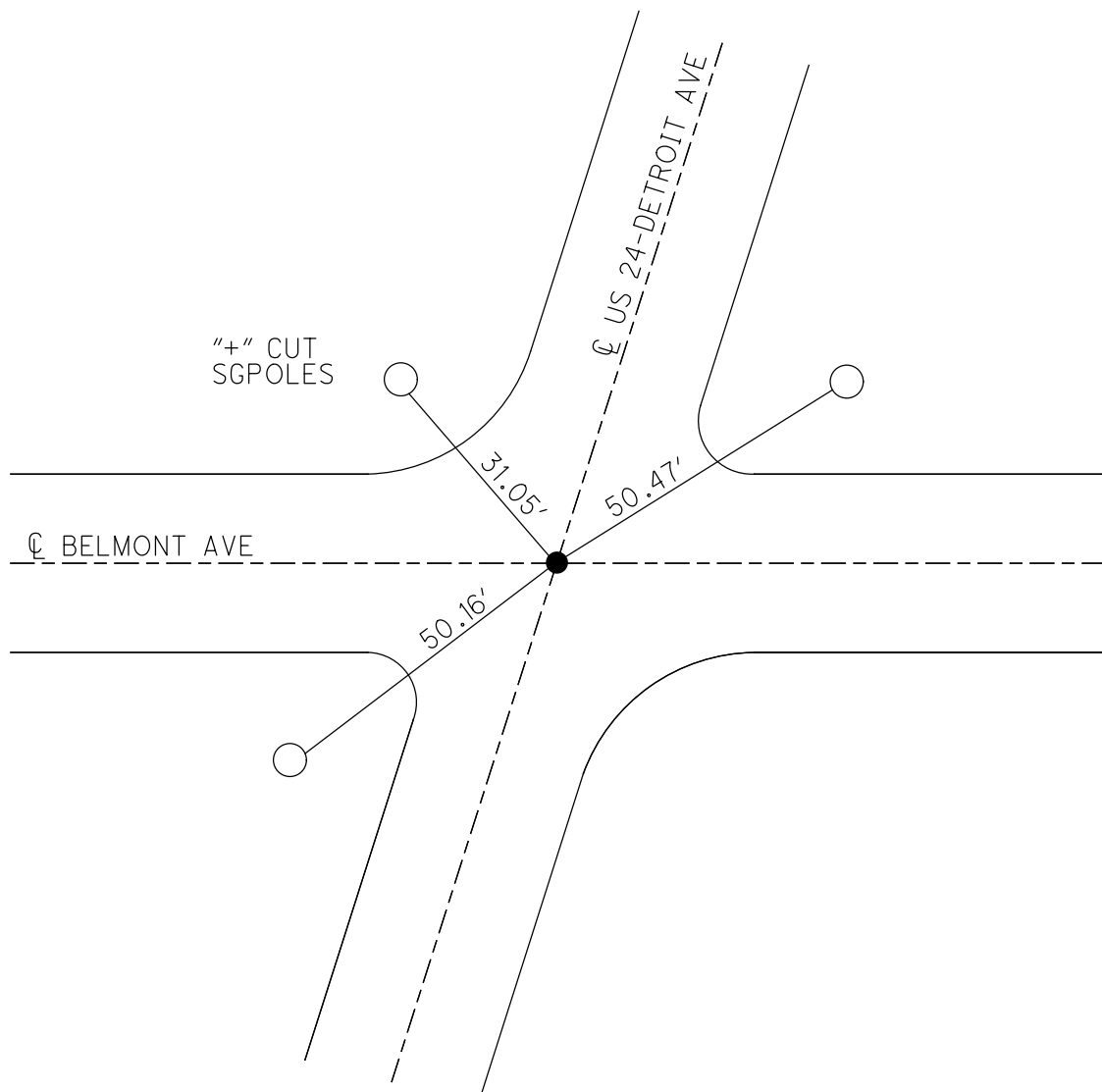
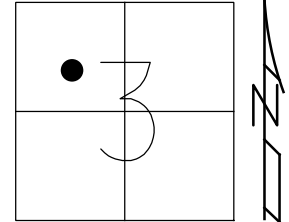
STATION: 1242+91

HORZ. DATUM: _____

GEOID: _____

GRID: NORTHING: _____

EASTING: _____



O.D.O.T. DISTRICT 2 SURVEY OFFICE (USE ONLY)

PERSONNEL

REFERENCE NO. 78 C

SHEET 11 OF 18

NOTES HOHENBERGER DATE 10/31/77

H.C. WILLIAMS WEATHER _____

R.C. GERDZINSKI TEMP. _____

ROUTE US 24

COUNTY LUCAS

TOWNSHIP USR

SECTION 34

T 9 N R 7 E

DWG BY RHOADES PID _____

TYPE MONUMENT LEAD PLUG W/TACK

ON SURFACE - ~~BELOW~~ ON _____

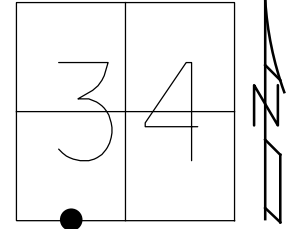
OFFSET \varnothing PAVEMENT ON _____ LT : RT

- TO - EDGE PAVEMENT

STATION: 1261+92

HORZ. DATUM: _____ GEOID: _____

GRID: NORTHING: _____ EASTING: _____



* NO MEASUREMENTS RECORDED

"+" CUT IN WALK
 \pm 6' BEHIND CURB +

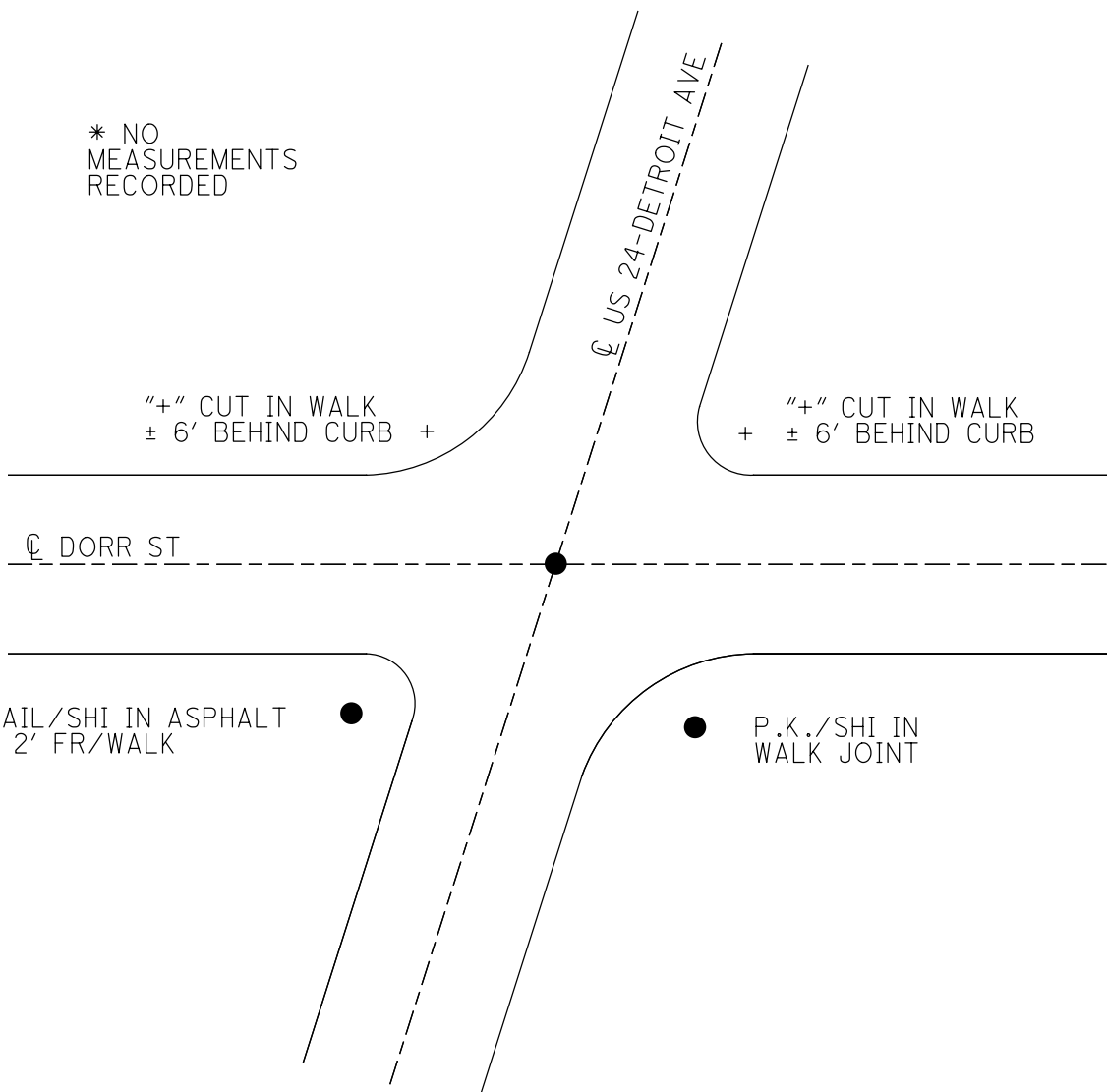
"+" CUT IN WALK
 \pm 6' BEHIND CURB +

\varnothing DORR ST

\varnothing US 24-DETROIT AVE

NAIL/SHI IN ASPHALT
 \pm 2' FR/WALK

P.K./SHI IN WALK JOINT



O.D.O.T. DISTRICT 2 SURVEY OFFICE (USE ONLY)

PERSONNEL _____

REFERENCE NO. 78 D

SHEET 12 OF 18

NOTES HOHENBERGER DATE 10/31/77

ROUTE US 24

H.C. WILLIAMS WEATHER _____

COUNTY LUCAS

R.C. GERDZINSKI TEMP. _____

TOWNSHIP USR

SECTION 27

DWG BY RHOADES PID _____

T 9 N R 7 E

TYPE MONUMENT MONBOX

ON SURFACE - ~~BELOW~~ ON _____

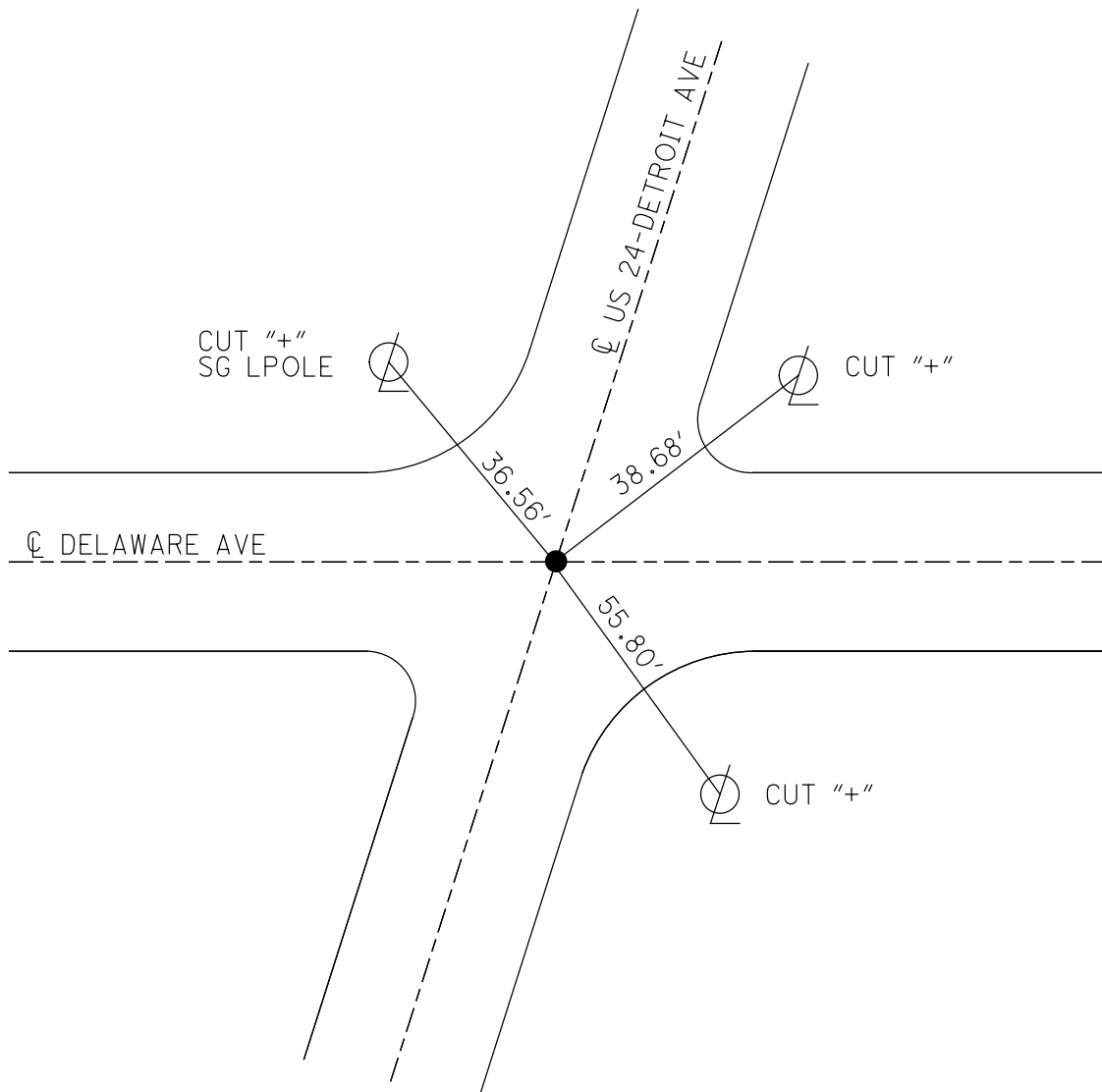
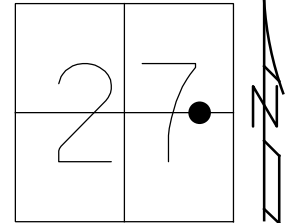
OFFSET C PAVEMENT ON _____ LT : RT

_____ TO _____ EDGE PAVEMENT

STATION: 1334+25

HORZ.DATUM: _____ GEOID: _____

GRID: NORTHING: _____ EASTING: _____



O.D.O.T. DISTRICT 2 SURVEY OFFICE (USE ONLY)

PERSONNEL

REFERENCE NO. 78 E

SHEET 13 OF 18

NOTES HOHENBERGER

DATE 10/31/77

ROUTE US 24

H.C. WILLIAMS

WEATHER _____

COUNTY LUCAS

R.C. GERDZINSKI

TEMP. _____

TOWNSHIP USR

SECTION 27

DWG BY RHOADES

PID _____

T 9 N R 7 E

TYPE MONUMENT MONBOX

ON SURFACE - ~~BELOW~~ ON _____

OFFSET \odot PAVEMENT ON _____ LT : RT

- TO - EDGE PAVEMENT

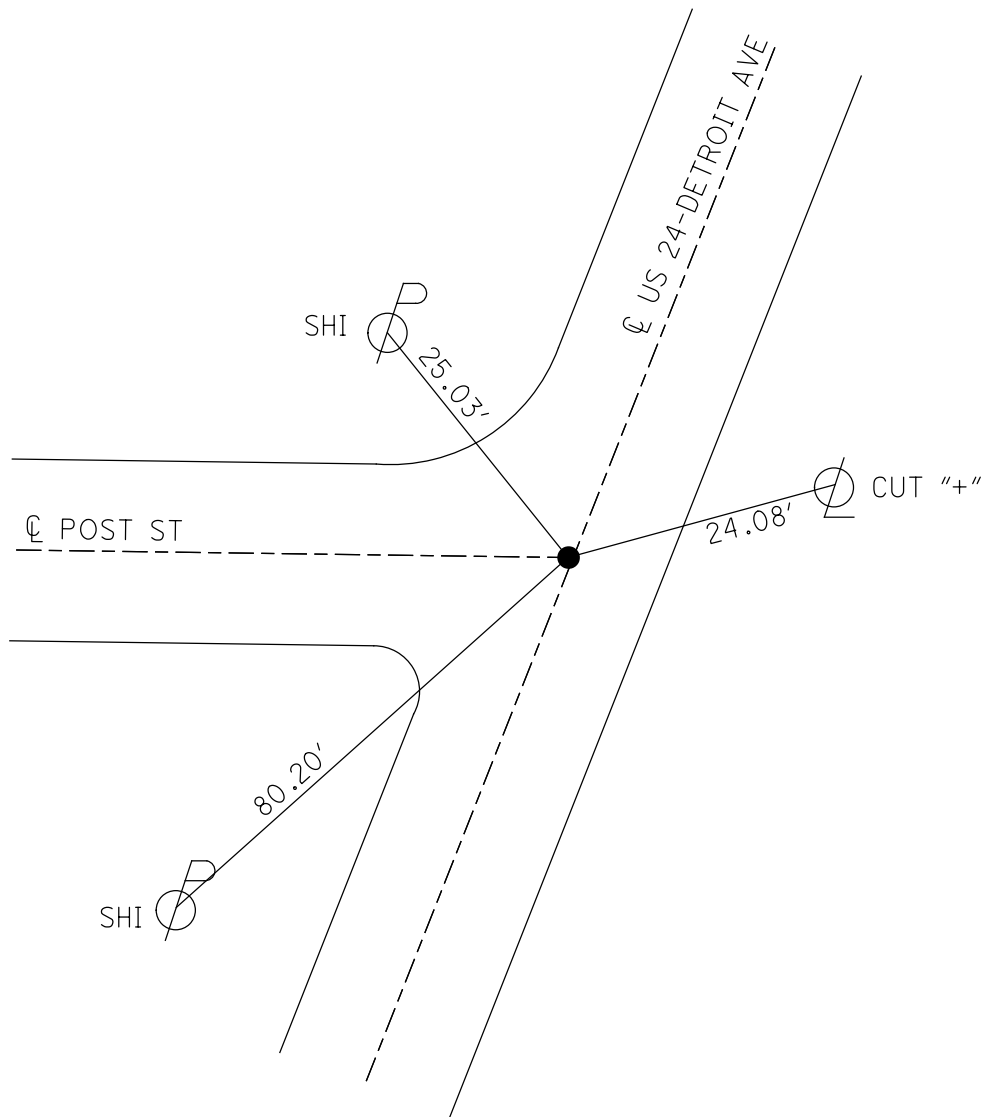
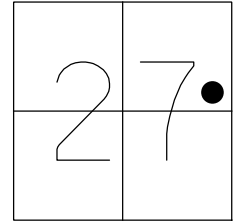
STATION: 1337+95

HORZ.DATUM: _____

GEOID: _____

GRID: NORTHING: _____

EASTING: _____



O.D.O.T. DISTRICT 2 SURVEY OFFICE (USE ONLY)

PERSONNEL

REFERENCE NO. 79

SHEET 14 OF 18

NOTES HOHENBERGER

DATE 10/31/77

ROUTE US 24

H.C. WILLIAMS

WEATHER _____

COUNTY LUCAS

R.C. GERDZINSKI

TEMP. _____

TOWNSHIP USR

SECTION 27

DWG BY RHOADES

PID _____

T 9 N R 7 E

TYPE MONUMENT MONBOX

ON SURFACE - ~~BELOW~~ ON _____

OFFSET ϕ PAVEMENT ON _____ LT : RT

_____ TO _____ EDGE PAVEMENT

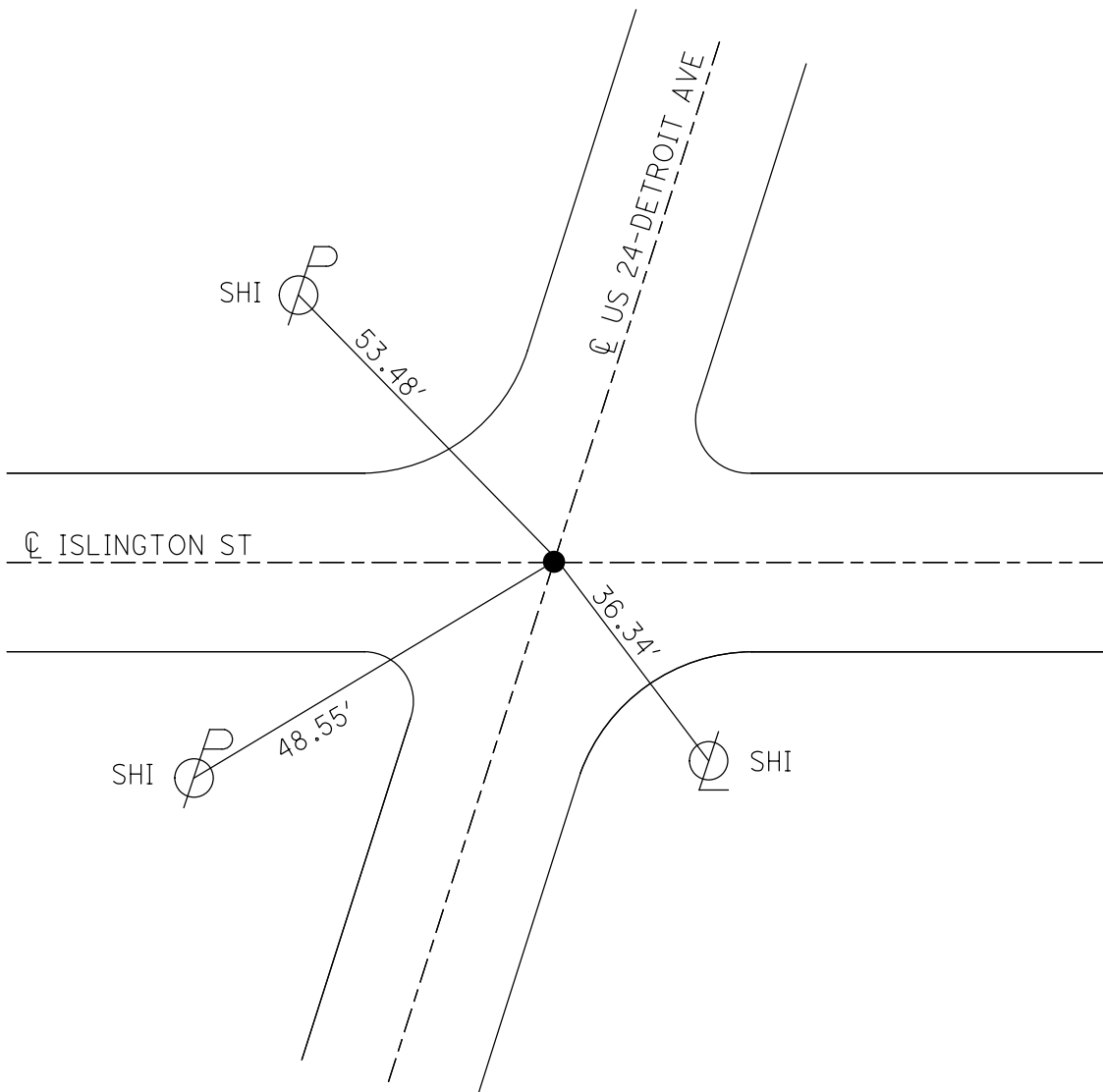
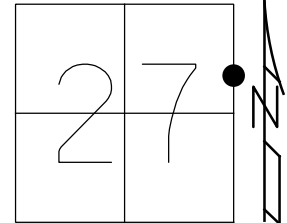
STATION: 1342+17

HORIZ.DATUM: _____

GEOID: _____

GRID: NORTHING: _____

EASTING: _____



O.D.O.T. DISTRICT 2 SURVEY OFFICE (USE ONLY)

PERSONNEL

REFERENCE NO. 79 A

SHEET 15 OF 18

NOTES HOHENBERGER

DATE 10/31/77

ROUTE US 24

H.C. WILLIAMS

WEATHER _____

COUNTY LUCAS

R.C. GERDZINSKI

TEMP. _____

TOWNSHIP USR

DWG BY RHOADES

PID _____

SECTION 26

T 9 N R 7 E

TYPE MONUMENT MONBOX

ON SURFACE - ~~BELOW~~ ON _____

OFFSET \odot PAVEMENT ON _____ LT : RT

_____ TO _____ EDGE PAVEMENT

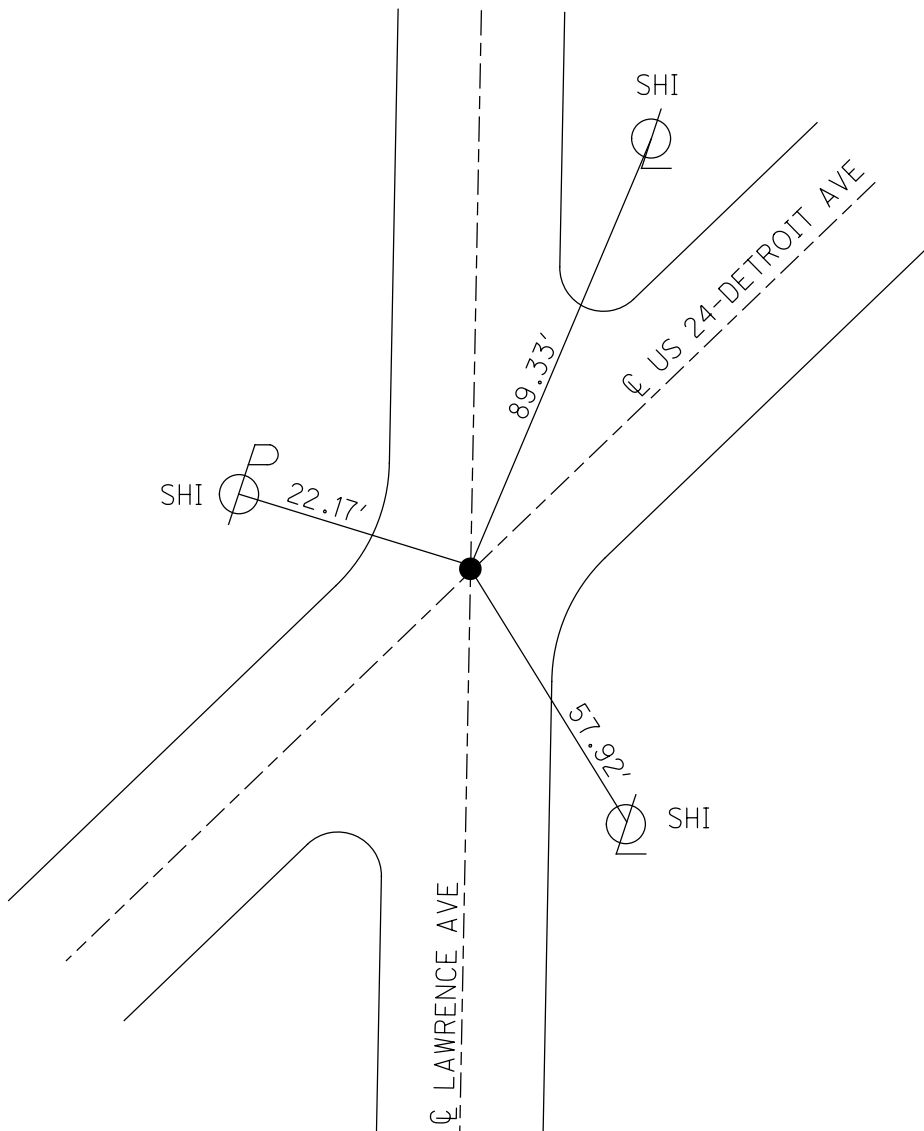
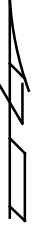
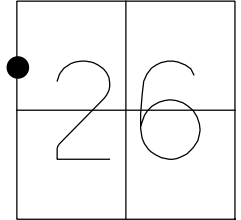
STATION: 1343+76

HORZ. DATUM: _____

GEOID: _____

GRID: NORTHING: _____

EASTING: _____



O.D.O.T. DISTRICT 2 SURVEY OFFICE (USE ONLY)

PERSONNEL

REFERENCE NO. 79 B

SHEET 16 OF 18

NOTES HOHENBERGER

DATE 10/31/77

ROUTE US 24

H.C. WILLIAMS

WEATHER _____

COUNTY LUCAS

R.C. GERDZINSKI

TEMP. _____

TOWNSHIP USR

SECTION 26

DWG BY RHOADES

PID _____

T 9 N R 7 E

TYPE MONUMENT MONBOX

ON SURFACE - ~~BELOW~~ ON _____

OFFSET \odot PAVEMENT ON _____ LT : RT

_____ TO _____ EDGE PAVEMENT

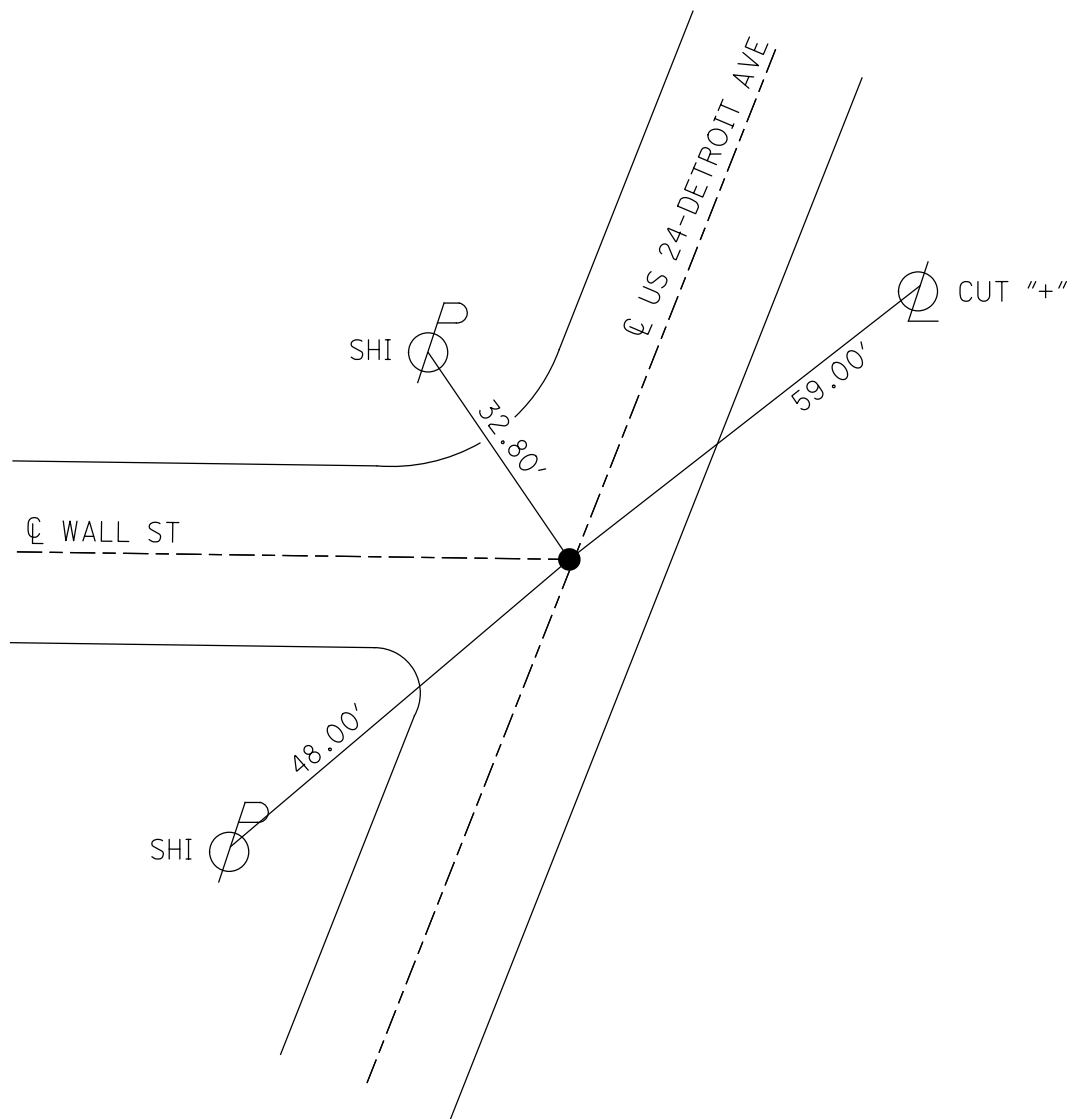
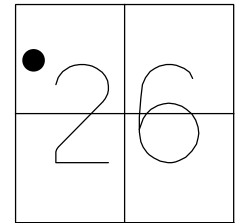
STATION: 1345+87

HORZ.DATUM: _____

GEOID: _____

GRID: NORTHING: _____

EASTING: _____



O.D.O.T. DISTRICT 2 SURVEY OFFICE (USE ONLY)

PERSONNEL

REFERENCE NO. 79 C

SHEET 17 OF 18

NOTES HOHENBERGER

DATE 10/31/77

ROUTE US 24

H.C. WILLIAMS

WEATHER _____

COUNTY LUCAS

R.C. GERDZINSKI

TEMP. _____

TOWNSHIP USR

DWG BY RHOADES

PID _____

SECTION 26

T 9 N R 7 E

TYPE MONUMENT MONBOX

ON SURFACE - ~~BELOW~~ ON _____

OFFSET \odot PAVEMENT ON _____ LT : RT

_____ TO _____ EDGE PAVEMENT

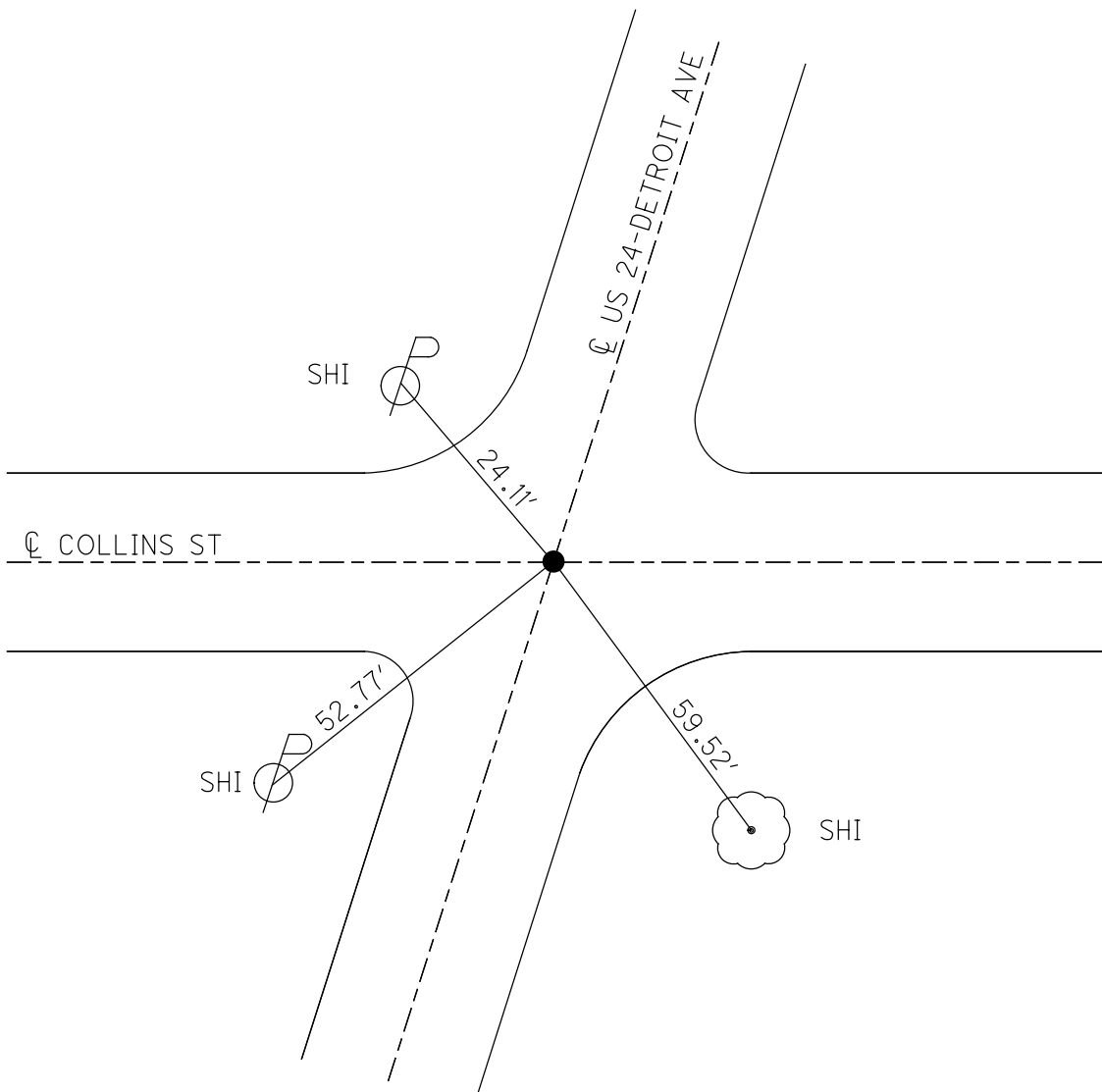
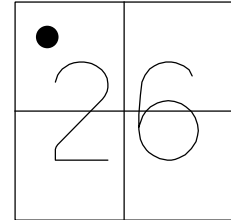
STATION: 1353+26

HORZ.DATUM: _____

GEOID: _____

GRID: NORTHING: _____

EASTING: _____



O.D.O.T. DISTRICT 2 SURVEY OFFICE

PERSONNEL _____ REFERENCE NO. 80 SHEET 1 OF 6

NOTES LDEHRKE

H.C. CANTERBURY DATE 3-29-94 ROUTE US. 24

R.C. VOGEL WEATHER CLOUDY COUNTY LUCAS

_____ TEMP. +35 TOWNSHIP _____

SECTION CITY OF TOLEDO

T _____ R _____

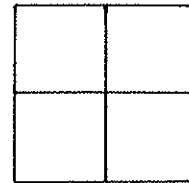
TYPE MONUMENT MON. BOX

ON SURFACE - ~~BELOW~~ LID TO SURFACE

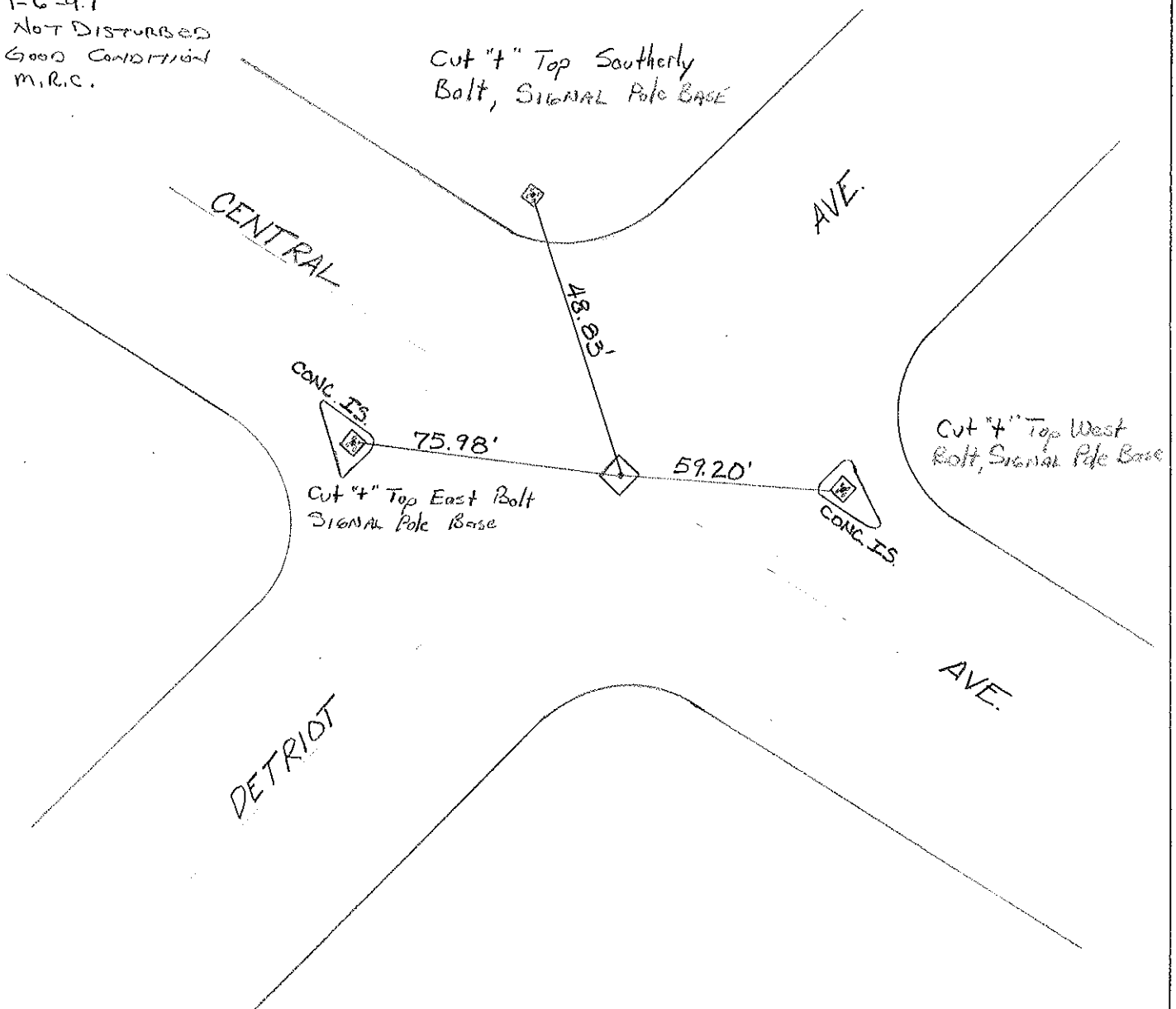
LEFT - C. PAV'T. - RIGHT 3' RT. C. OF DETROIT AVE,

TO EDGE PAVEMENT

S.L.M. PROJECT 0+00 / SLM - 26.70



1-6-97
NOT DISTURBED
GOOD CONDITION
M.R.C.



O.D.O.T. DISTRICT 2 SURVEY OFFICE

PERSONNEL _____

REFERENCE NO. 81

SHEET 2 OF 6

NOTES CITY

3-31-94

H.C. OF

DATE 1-15-92

ROUTE 24

R.C. TOLEDO

WEATHER RAID

COUNTY LUCAS

TEMP. +40

TOWNSHIP _____

SECTION _____

T _____ R _____

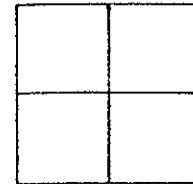
TYPE MONUMENT MAN

ON SURFACE - BELOW

LEFT - C PAV'T. - RIGHT 2.4

TO _____ EDGE PAVEMENT

S.L.M. 1417+07.85 + 1417+09.45 / SLM-26.84



TOLEDO PLAN Luc-24-26.70

PLAN STA. 7+31.85 + 7+33.45

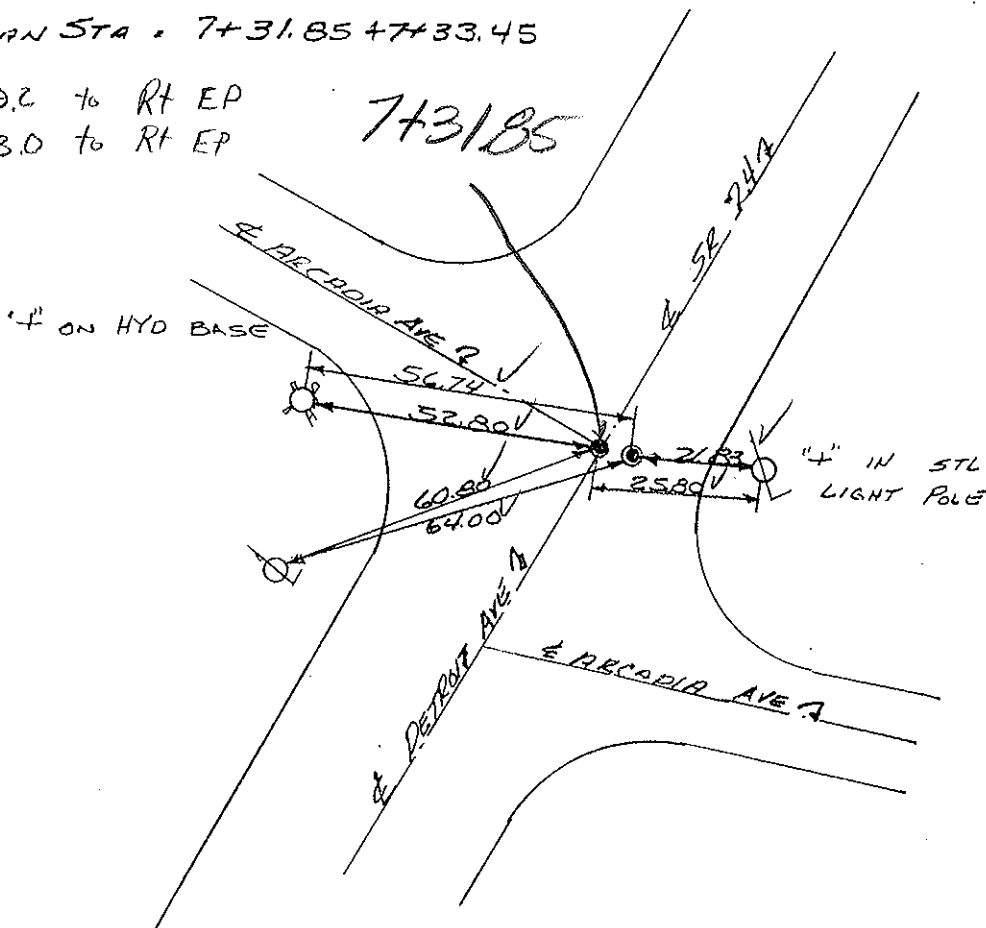
19.2 to RT EP

23.0 to RT EP

7+31.85

Between
Not Measured

L-6-97
Set 5/8" IRON
RODS IN BOTH
MONUMENT BOXES
M.R.C.



O.D.O.T. DISTRICT 2 SURVEY OFFICE

PERSONNEL _____ REFERENCE NO. 82 SHEET 3 OF 6

NOTES CITY

H.C. OF DATE 1-15-92 ROUTE 24

R.C. TOLEDO WEATHER _____ COUNTY LUCAS

TOWNSHIP _____

SECTION _____

T _____ R _____

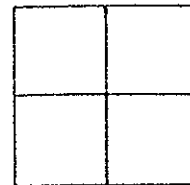
TYPE MONUMENT Mon

ON SURFACE - ~~BELOW~~ C SURFACE

LEFT - C PAV'T. - RIGHT 2,8

23.1 RT EDGE PAVEMENT

S.L.M. 1418+17.03 / SLM 26.86

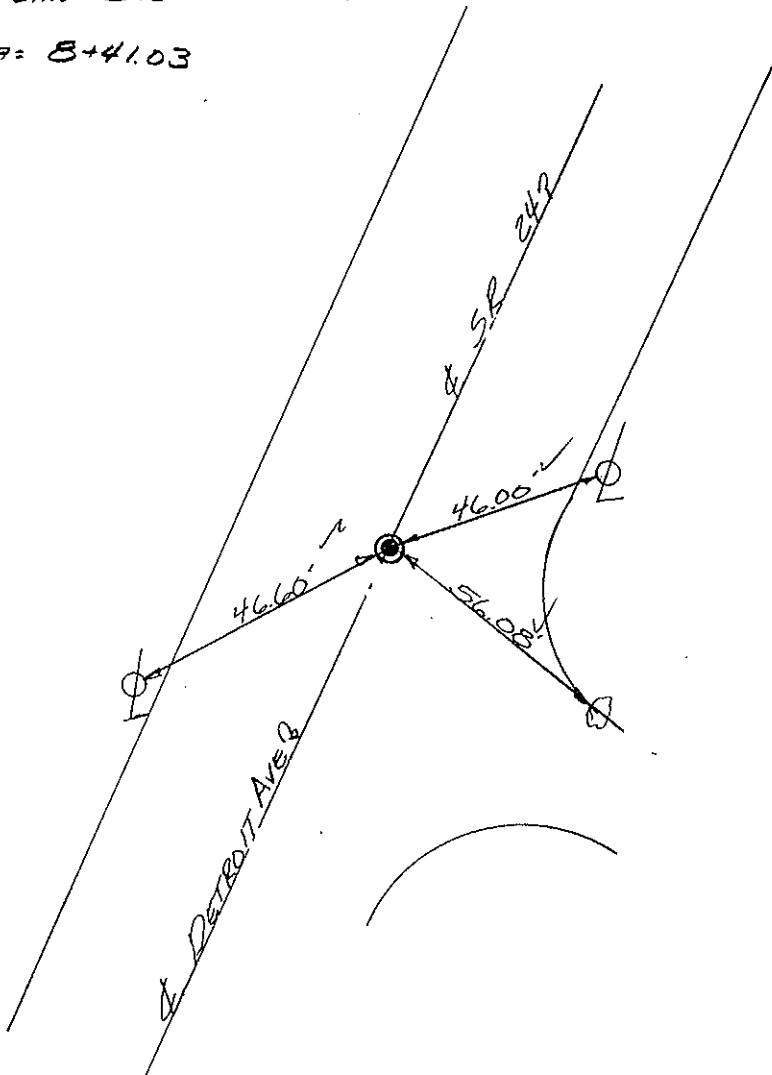


TOLEDO PLAN LUC-SP-24-26.70

PLAN STA: 8+41.03

DRAWN BY Wm LUCE

1-6-97
 Set 5/8" Iron Rod
 IN MONUMENT BOX
 M.R.C.



O.D.O.T. DISTRICT 2 SURVEY OFFICE

PERSONNEL _____ REFERENCE NO. 83 SHEET 4 OF 6

NOTES CITY

H.C. OF DATE 4-5-92 ROUTE SR-24

R.C. TOLEDO WEATHER _____ COUNTY LUCAS

TOWNSHIP _____

SECTION _____

T _____ R _____

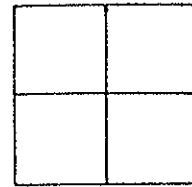
TYPE MONUMENT Mon

ON SURFACE - BELOW @ SURFACE

LEFT - @ PAV'T. - RIGHT 2.6

23.0 TO RT EDGE PAVEMENT

S.L.M. 1426+08.40 1426+43.34 SLM/27.00

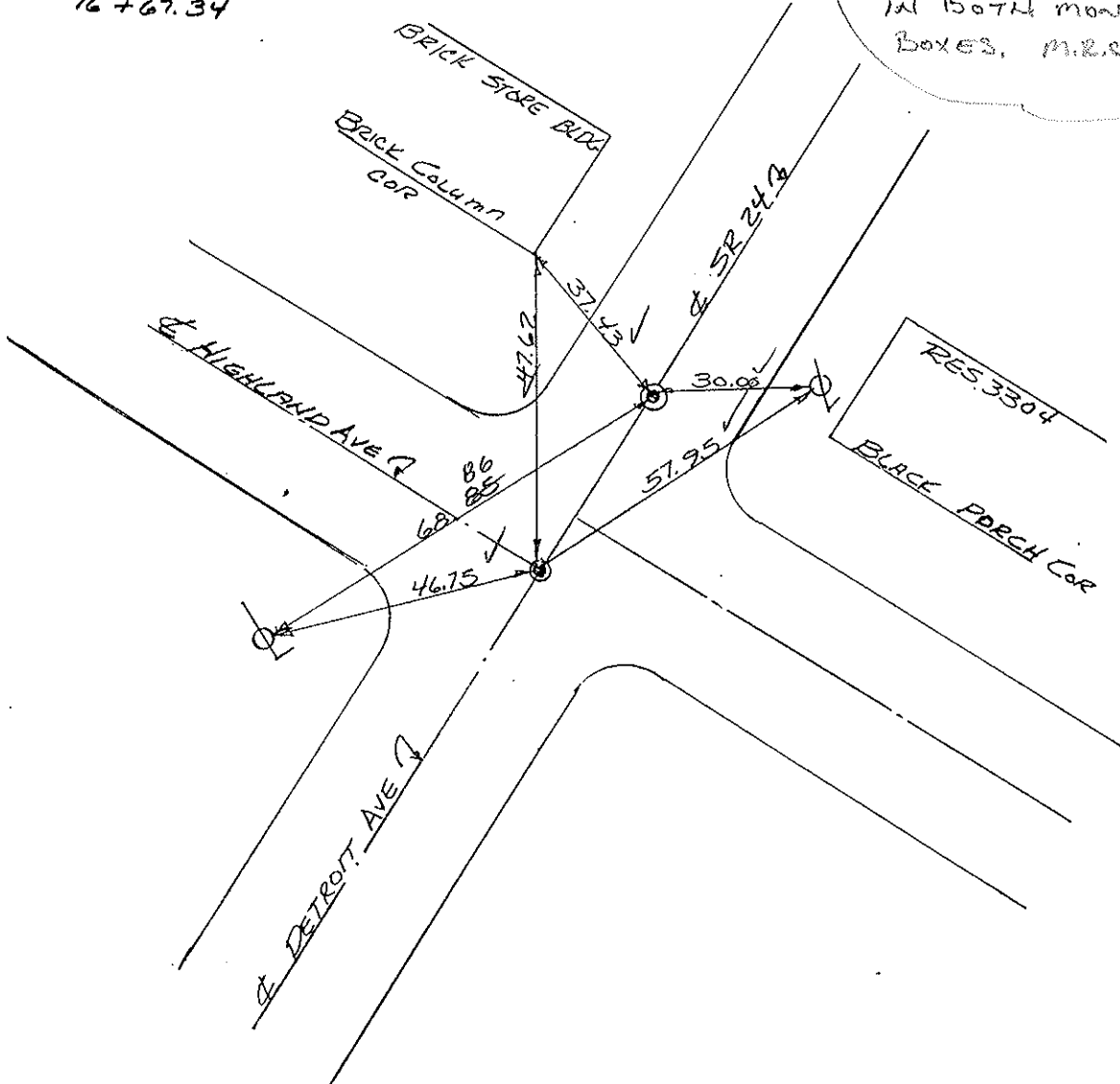


TOLEDO PLAN LUC-SR-24-2670

PLAN STA = 16+32.48

16+67.34

1.6-97
Set 5/8" Iron Rod
in BOTH monument
boxes, M.R.S.



O.D.O.T. DISTRICT 2 SURVEY OFFICE

PERSONNEL _____

REFERENCE NO. 84

SHEET 5 OF 6

NOTES CITY

H.C. OF

R.C. TOLEDO

DATE 1-7-97

WEATHER _____

TEMP. _____

ROUTE S.R. 24

COUNTY LUCAS

TOWNSHIP _____

SECTION _____

T _____ R _____

TYPE MONUMENT Mon. Box

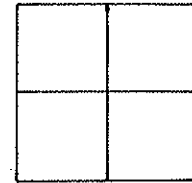
ON SURFACE - BELOW SURFACE

LEFT-☉ PAV'T. - RIGHT 2.8 RT

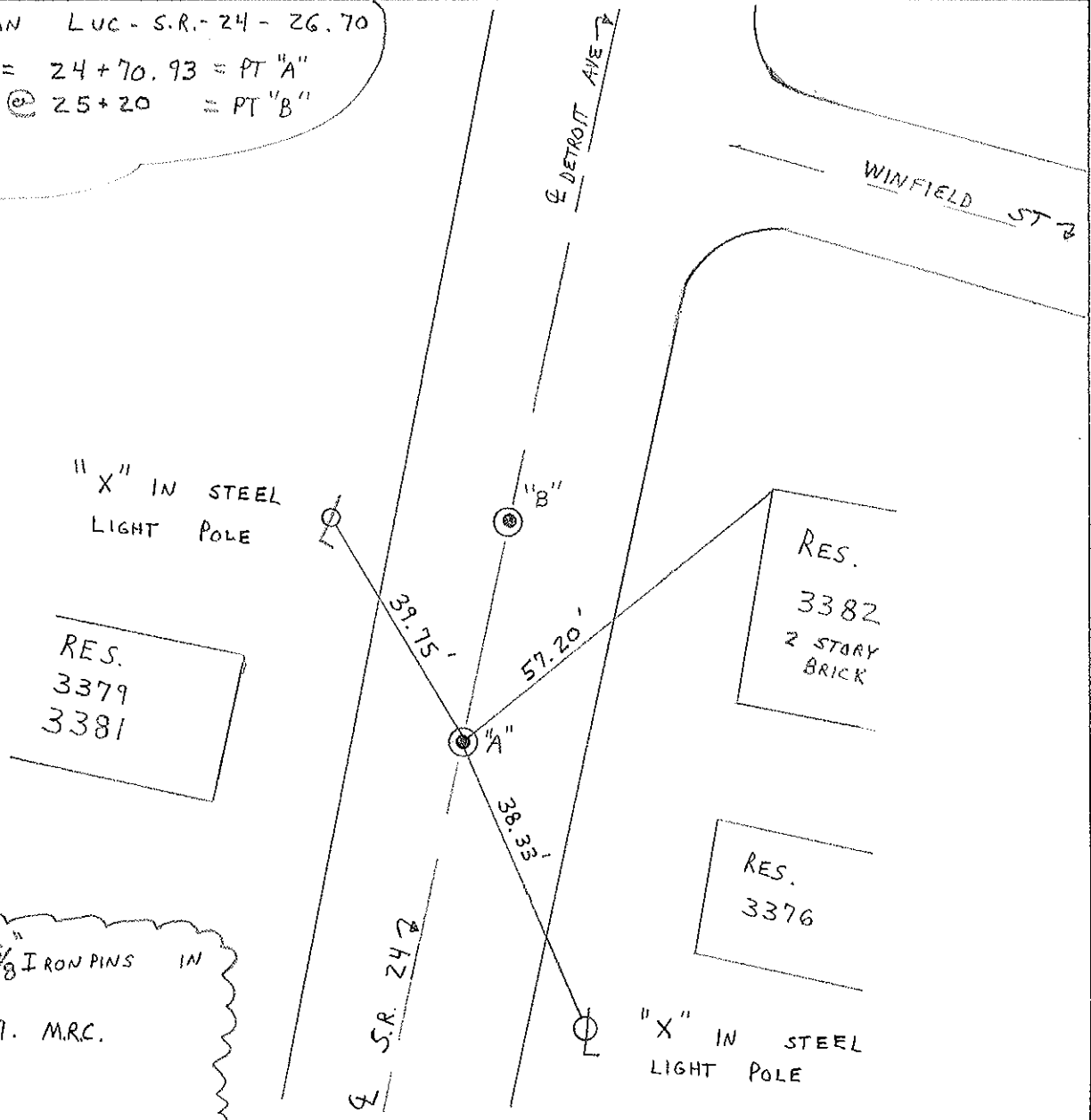
23.1 TO RT EDGE PAVEMENT

S.L.M. 1434+46.93

SLM - 27.15



TOLEDO PLAN LUC - S.R. - 24 - 26.70
 PLAN STA = 24+70.93 = PT "A"
 P.I. @ 25+20 = PT "B"



"X" IN STEEL
LIGHT POLE

RES.
3379
3381

RES.
3382
2 STORY
BRICK

RES.
3376

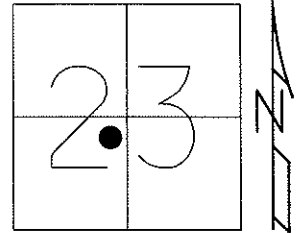
"X" IN STEEL
LIGHT POLE

NOTE: SET $\frac{5}{8}$ " IRON PINS IN BOTH BOXES.
1-6-97. M.R.C.

O.D.O.T. DISTRICT 2 SURVEY OFFICE (USE ONLY)

PERSONNEL _____ REFERENCE NO. 85 SHEET 6 OF 6
 NOTES CITY OF TOLEDO DATE 1/15/92 ROUTE SR 24
 H.C. _____ WEATHER _____ COUNTY LUCAS
 R.C. _____ TEMP. _____ TOWNSHIP _____
 _____ SECTION 23
 _____ T 9 S R 7 E

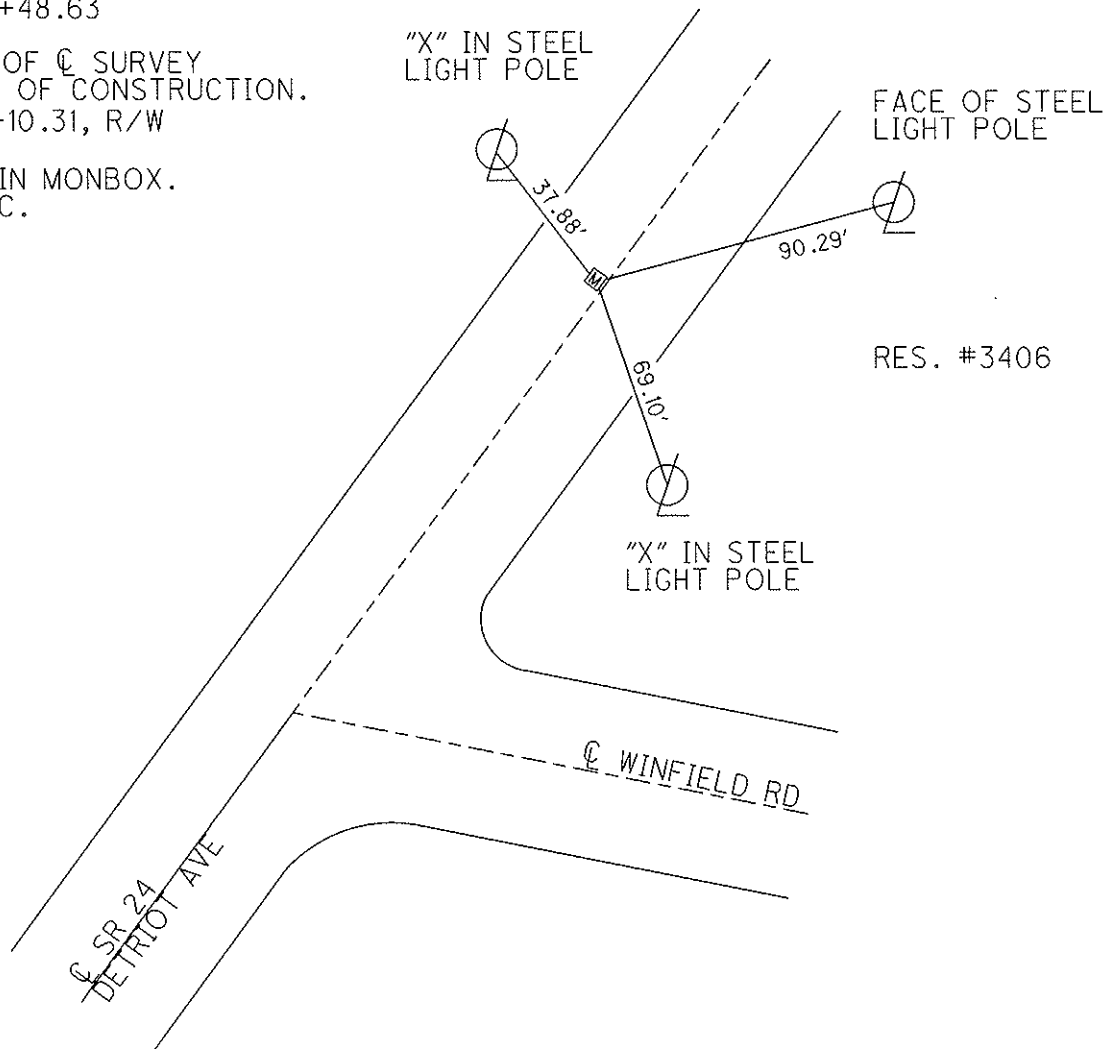
TYPE MONUMENT MON BOX
 ON SURFACE - ~~BELOW~~ ON _____
 LEFT - ☉ PAV'T - ~~RIGHT~~ 3.55'
25.9' TO RT EDGE PAVEMENT
 S.L.M. 1437+24.63
 Grid: Northing: _____ Easting: _____



TOLEDO PLAN LUC-SR-24-26.70
 PLAN STA. = 27+48.63

NOTE: 3.55' LT OF ☉ SURVEY
 ON CENTERLINE OF CONSTRUCTION.
 SEE 13/23 LUC25-10.31, R/W

SET 5/8" IPIN IN MONBOX.
 1/6/1997, M.R.C.



RES. #3406