

O.D.O.T. DISTRICT 2 SURVEY OFFICE

PERSONNEL

REFERENCE NO. 300

SHEET 43 OF 68

NOTES Hues

H.C. VanDusen

R.C. Loehke

Flag Cox

DATE 6-5-97

WEATHER Sunny-Fair

TEMP. +65° F

ROUTE US-24

COUNTY Lucas

TOWNSHIP Providence

SECTION 24

T. R.


TYPE MONUMENT

ON SURFACE - BELOW


LEFT - & PAV'T. - RIGHT

 TO EDGE PAVEMENT

S.L.M.



We Were Unable
To locate this pt.
At this time
6-5-97 SAH



OD.O.T. DISTRICT 2 SURVEY OFFICE

Sht. 42 of

County Lukes S.R. US #24

Date 23 July 1980

Township Providence

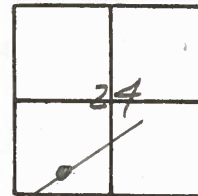
Weather Windy

Section 24

Temp. 78°

T N, R E

Personnel I. Stone




R. Michalak

D. Curtis

36

Ref. No. 4236



PERSONNEL	TITLE	PERSONNEL	TITLE	COUNTY	DATE
Stone		Schroder		Lucas	7 Feb 66
Danno				S. R.	#24 WEATHER Cool
Beck				SEC.	TEMP 26°
Grindley					JOB NO.

Refs to Control Points

DESCRIPTION	LEFT	CENTER LINE	RIGHT	JOB NO.
317+56.65 = P.I. (BAILEY RD.) Ed. R.R. Spt. 33 To Surface		44.47 40.30' 26.68'	N.W. To Shiner in P.P. (2) S.W. To Shiner in T.P. (2) S. To Chisled "I" in Con. Men. (1)	
327+71.96 = P.I. Ed. R.R. Spt. 34 To Surface		33.70' 58.45' 79.82'	S. To "X" on Con. "A" Post (2) N.E. To Shiner in P.P. (2) S.E. To Shiner in T.P. (2)	
331+35.27 = P.O.T. (Hartzfield Rd.) Ed. R.R. Spt. 35 To Surface		61.09' 51.35' 57.17 81.52'	S.W. To Shiner in T.P. (2) N.W. To Luc. Co. G.M. (2) N.W. To Shiner in T.P. (2) N. To R.R. Spt. E. Hartzfield (2)	
336+61.30 = P.I. 36			Searched for Could Not Find	
345+55.88 = P.I. Ed. PK No. 1 37 To Surface		77.28' 79.51' 53.16'	S. To Shiner in T.P. (2) S.W. To Shiner in 18" Poplar (2) N.W. To Shiner in P.P. (2)	
350+95.72 = P.I. Ed. PK No. 1 38 To Surface		86.02' 47.53' 58.09'	N.E. To Shiner in P.P. (2) N.W. To Shiner in P.P. (2) S.W. To Shiner in End Guard Post (2)	
356+61.25 = P.I. Ed. PK No. 1 39 To Surface		83.91' 59.60' 51.85' 43.76'	N.E. To Shiner in 17" Box Elder (2) N.W. To Shiner in P.P. (2) S.E. To Shiner in End Guard Post (2) S.W. To Shiner in 7th Guard Post (2)	