

# O.D.O.T. DISTRICT 2 SURVEY OFFICE

PERSONNEL

REFERENCE NO. 46

SHEET 53 OF 68

NOTES HUSS

H.C. VAW DUSEW

DATE 6-5-97

ROUTE U.S. 24

R.C. LOEARKE

WEATHER FAIR

COUNTY LUCAS

F C. COX

TEMP. +70°F

TOWNSHIP PROVIDENCE

SECTION 19

T. 6 N R. 10 E

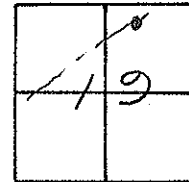
TYPE MONUMENT P.K. NAIL/W

ON SURFACE - BELOW

LEFT - C PAV'T. - RIGHT 0.6'

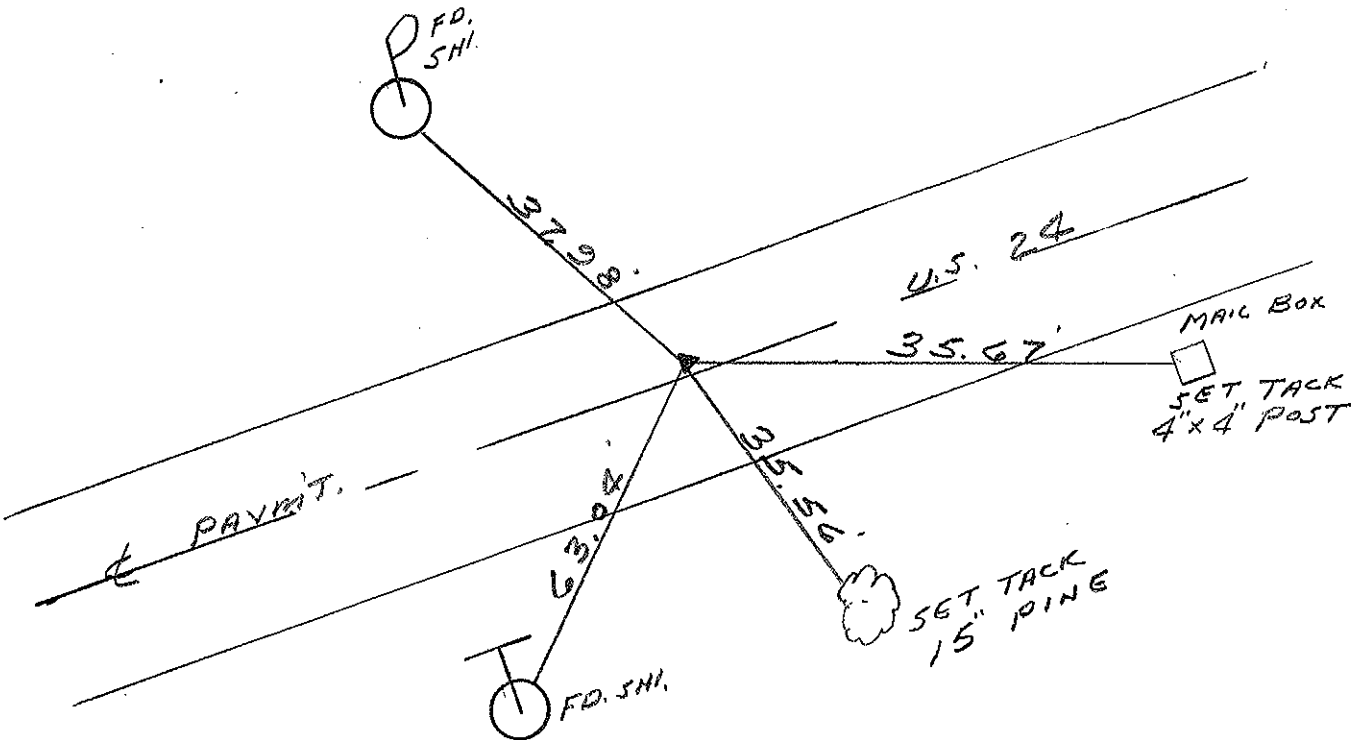
12.7' TO LT. EDGE PAVEMENT

S.L.M. 423 + 63



RECORD: P.I. PLAN STA. = 424 + 00.02

SET PK/WASHER  
 10-8-97  
 J.A.H.



OD.O.T. DISTRICT 2 SURVEY OFFICE

Sht. 52 of

County Louis S.R. US#24

Township Providence

Section 19

T N, R E

Personnel I. Stone

R. Michalak

D. Curtis

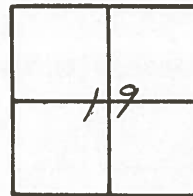
46

OK - 9-5-80 G.W.S.

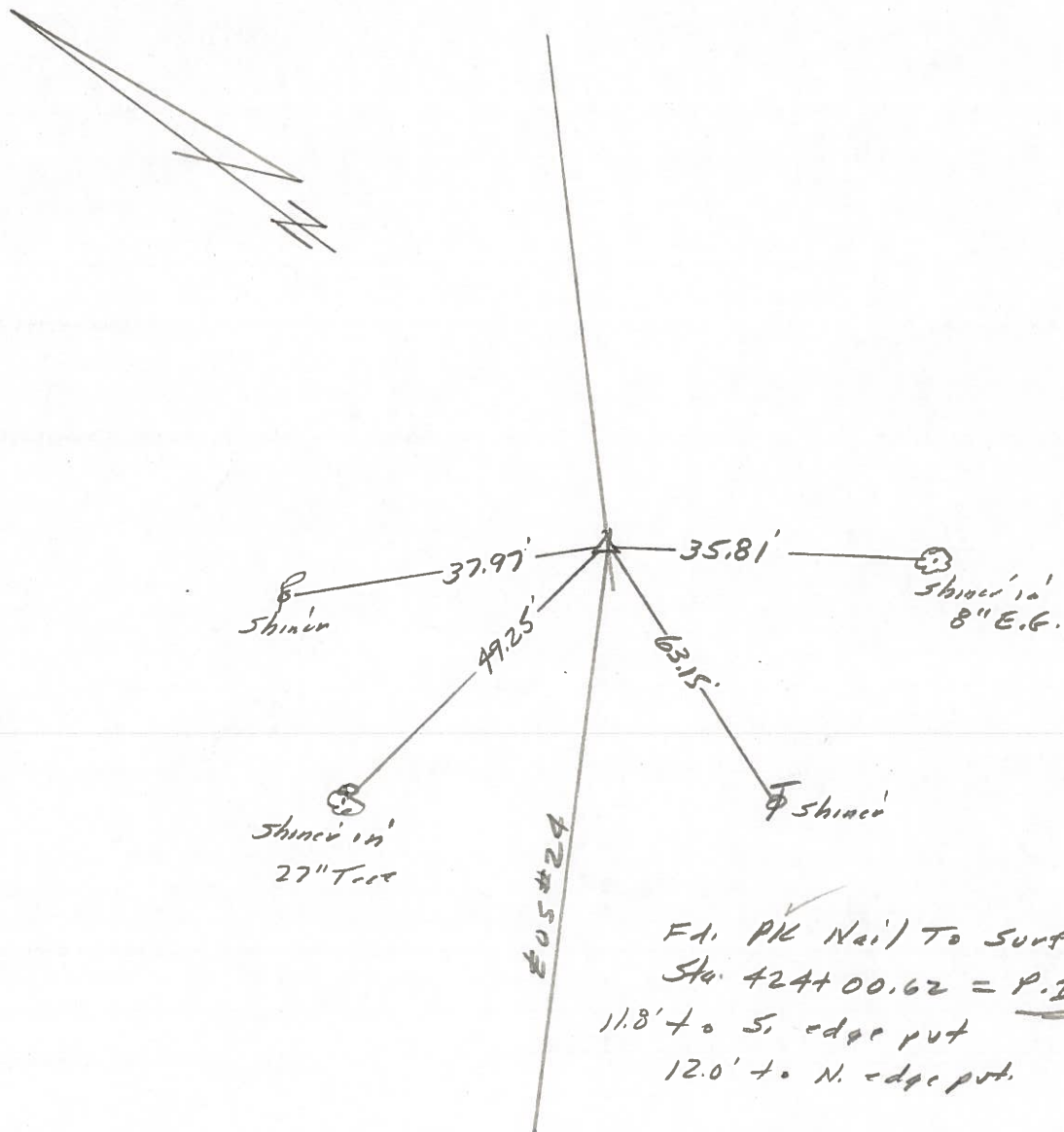
Date 23 July 1980

Weather Warm

Temp. 79°



R-f. No. 4246



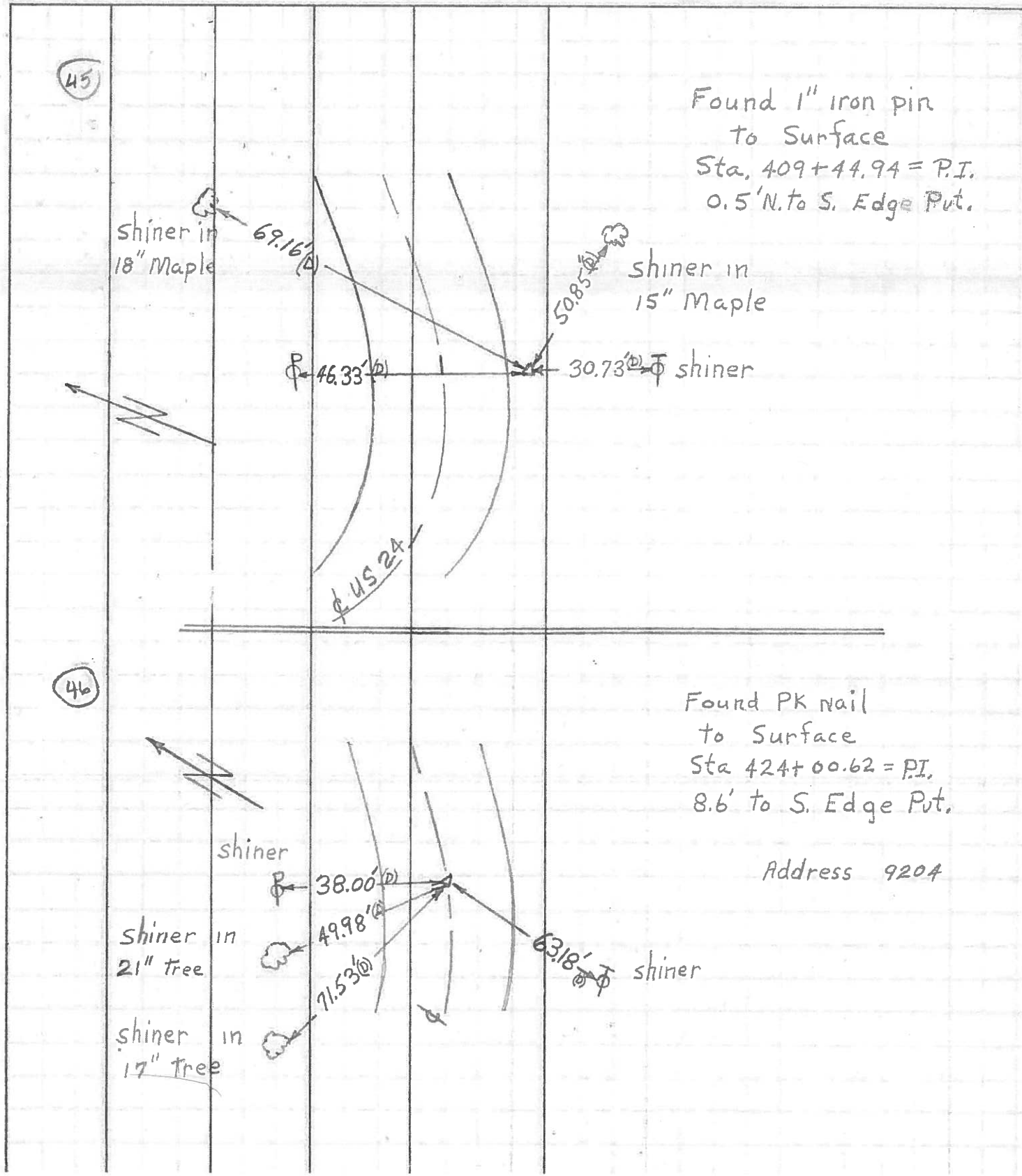
PERSONNEL	TITLE	PERSONNEL	TITLE
<u>W. Denno</u>			
<u>D. Curtis</u>			
<u>R. Engel</u>			

COUNTY Lucas DATE April 30, 19

S. R. U.S. # 24 WEATHER Mild

SEC. \_\_\_\_\_ TEMP. 55°

DESCRIPTION References to Control Points JOB NO. \_\_\_\_\_



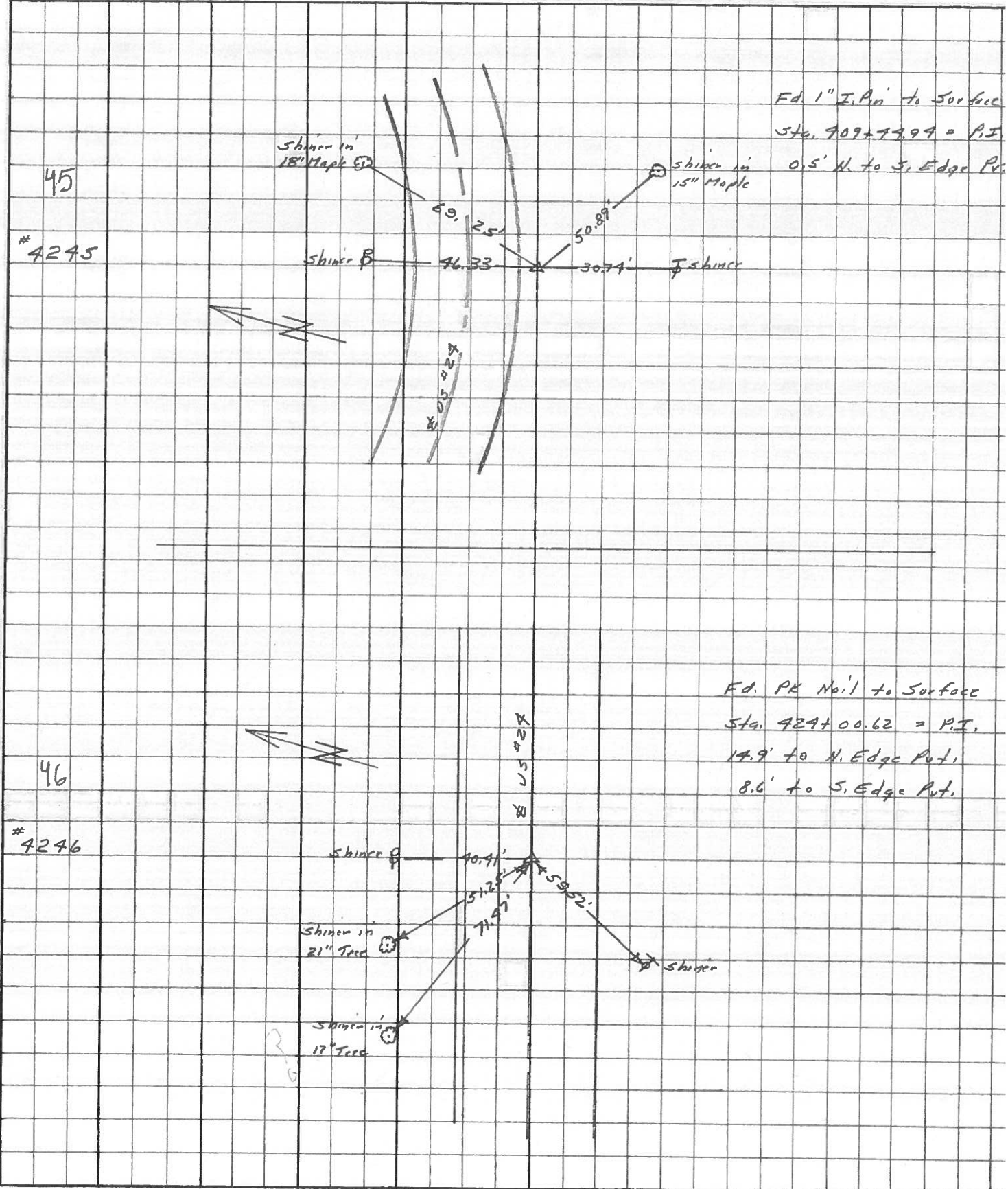
Found 1" iron pin  
to Surface  
Sta. 409+44.94 = P.I.  
0.5' N. to S. Edge Pnt.

Found PK nail  
to Surface  
Sta 424+00.62 = P.I.  
8.6' to S. Edge Pnt.

Address 9204

PERSONNEL	TITLE	PERSONNEL	TITLE	COUNTY	DATE	WEATHER	TEMP.
Stone	Notes			Lucas	May 68	Fair	
Beck	Flag						
Michalek	Tape						
Schroder	Tape						

DESCRIPTION References to Control Points JOB NO. \_\_\_\_\_



PERSONNEL Slane TITLE \_\_\_\_\_ PERSONNEL Schroder TITLE \_\_\_\_\_ COUNTY Lucas DATE 7 Feb. 66  
Denno \_\_\_\_\_ S. R. 224 WEATHER Cool  
Geck \_\_\_\_\_ SEC. \_\_\_\_\_ TEMP. 40°  
Brindley \_\_\_\_\_

DESCRIPTION Refs. To Control Points JOB NO. \_\_\_\_\_  
 LEFT CENTER LINE RIGHT

DESCRIPTION	LEFT	CENTER LINE	RIGHT	JOB NO.
424+00.62 = P.I. 46 Set PK Nail 1/2" Below Surface		43.00'	N.E. To Shiner in P.P.	(2)
		51.25'	N.W. To Shiner in 21" Box Elder.	(2)
		71.97'	N.W. To Shiner in 17" Box Elder.	(2)
		59.52'	S.W. To Shiner in T.P.	(2)
2 Newish Rd. US#24 Fd. PK. Nail To Surface		22.86'	S. To Shiner in Guard Post	
		31.61'	S.E. To Shiner in Guard Post	
		41.19'	S.E. To Shiner in Guard Post	
		35.94'	S.W. To Shiner in Guard Post	
436+71.60 = P.I. 47 Set PK Nail at Surface		50.93	SE To Shiner in 18" Sycamore S. To Shiner in Calli's Sycamore	(2)
		49.62'	S.E. To Shiner in T.P.	(2)
		52.20'	S.W. To Shiner in 10" Tree	(2)
		48.03'	N.E. To Shiner in P.P.	(2)
443+37.00 = P.I. - Fd. Iron Pipe (1") With 2 Fence Posts as guards 2' above Ground. 82' N. of US#24		87.38'	E. To Shiner in P.P.	(P)
		26.05'	N.W. To Shiner in 6" Pine	(P)
		37.66'	N. To Shiner in 6" Pine	(P)
450+50.70 = P.I. R/W - Fd. 2" I.P. pipe 50 at Surface 9.7' South of S. Edge Pt.		32.09'	S. To Shiner in Twin 1" Elm	(2)
		47.60'	S.W. To Shiner in Triple 6" Elm	(2)
		82.60'	W.S.W. To Shiner in Eng Guard Post	(2)
		81.15'	N.W. To Shiner in 40" Oak	(P)
468+79.43 = P.I. Fd. 1" I.P. at 51 Surface		79.76'	E. To Top Edge C.M.P. at Drive	(P)
		17.21'	S. To Shiner in N. Edge Pt.	(P)
		79.67'	S.S.E. To Shiner in T.P.	(P)

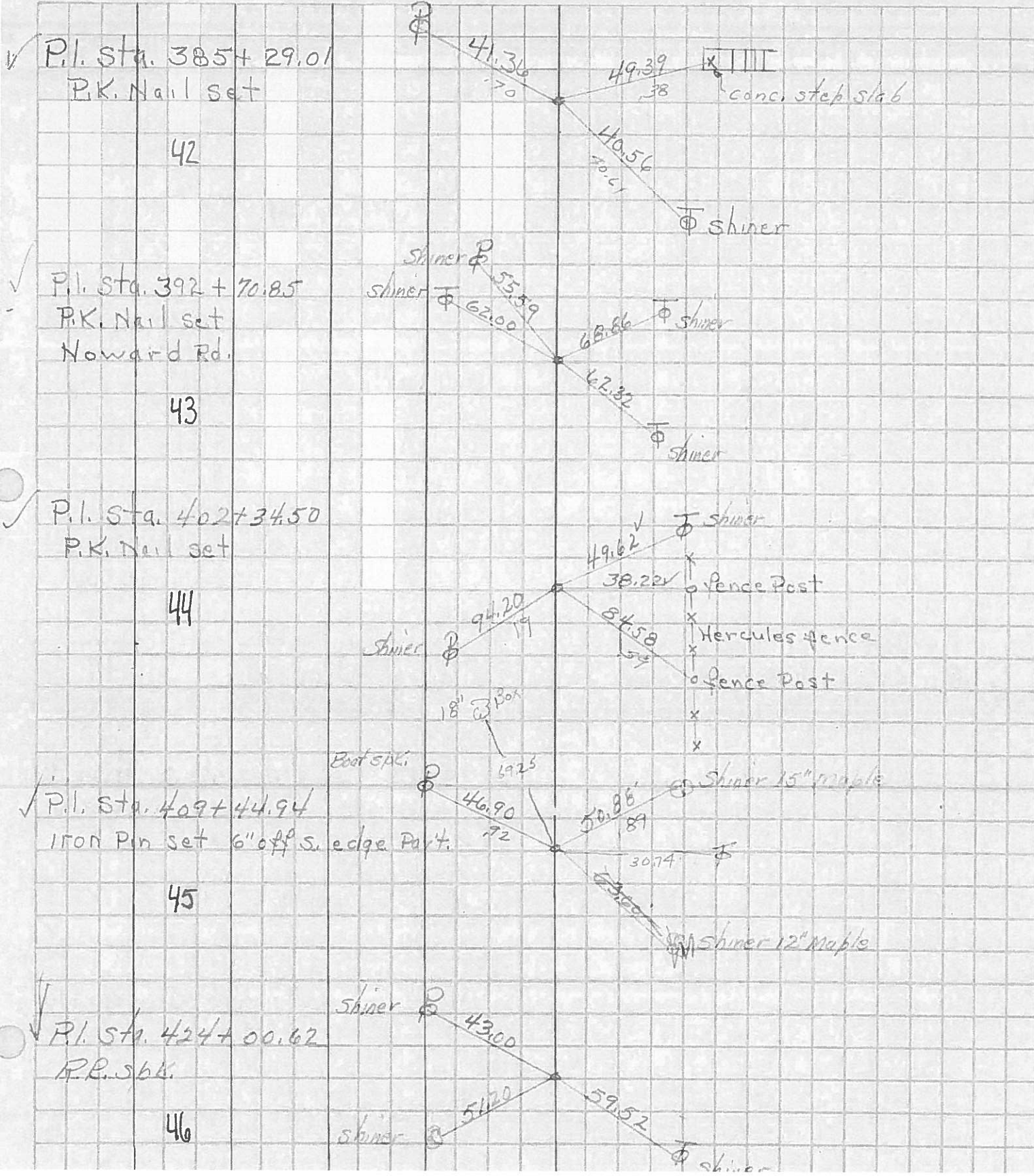
PERSONNEL	TITLE	PERSONNEL	TITLE
Silvester			
+			
crew			

COUNTY Lucas DATE 1958

S. R. #24 WEATHER

SEC. He-Luc-Waterville (0.00) TEMP.

DESCRIPTION LEFT CENTER LINE RIGHT JOB NO.



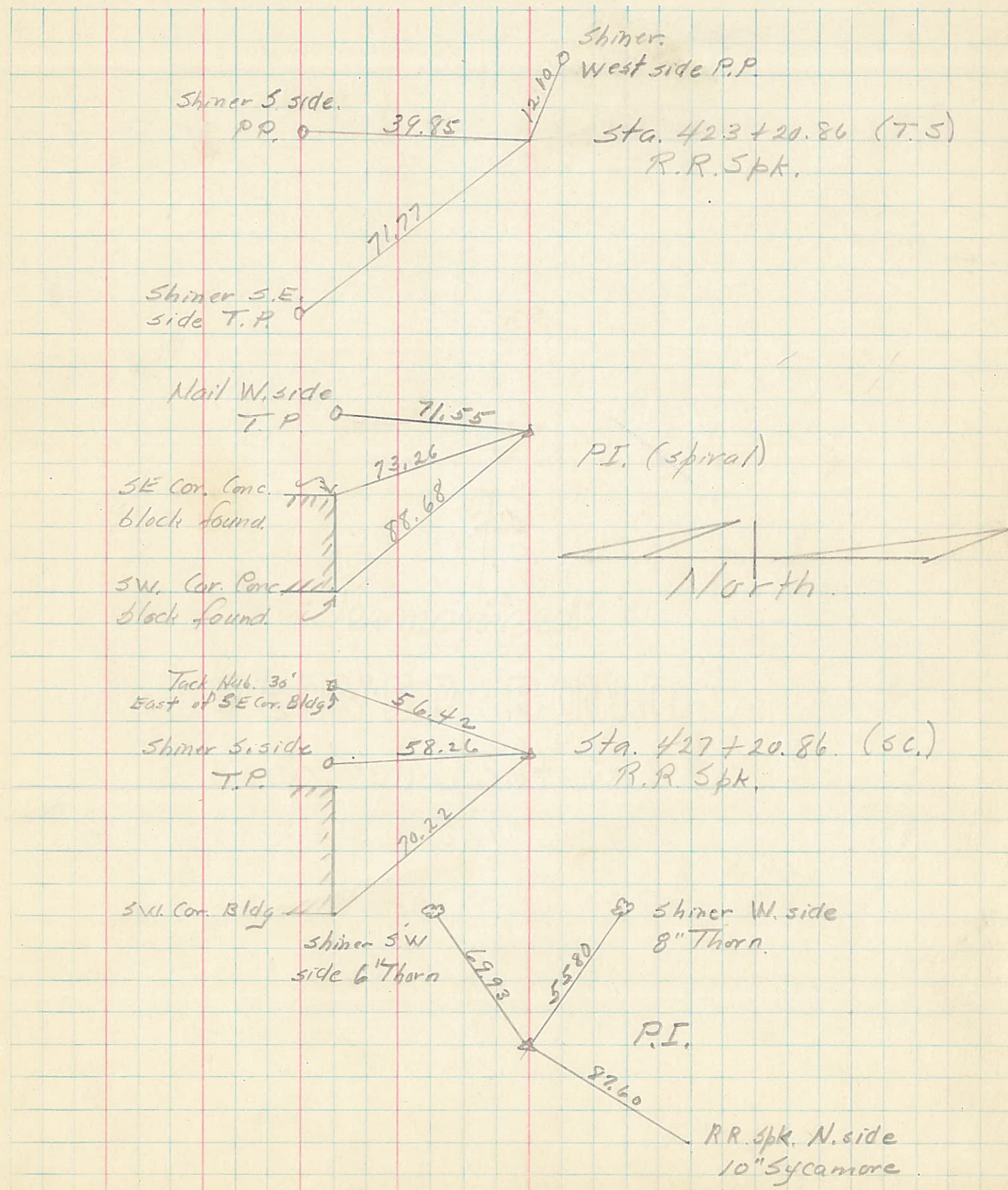
Field book Lu # 186

PERSONNEL	TITLE	PERSONNEL	TITLE	COUNTY	DATE
Louys				LUCAS-24	
Passefall					
Goble					
Seeley					

S. R. 5th. 697 "Waterville" WEATHER Hot

SEC. \_\_\_\_\_ TEMP. \_\_\_\_\_

DESCRIPTION \_\_\_\_\_ Witnesses \_\_\_\_\_ JOB NO. \_\_\_\_\_



PERSONNEL _____	TITLE _____	PERSONNEL _____	TITLE _____	COUNTY _____	DATE _____
_____	_____	_____	_____	SH. 697 (Waterville)	WEATHER _____
_____	_____	_____	_____	SEC. _____	TEMP. _____

DESCRIPTION Witnesses JOB NO. \_\_\_\_\_

LEFT CENTER LINE RIGHT

