

O.D.O.T. DISTRICT 2 SURVEY OFFICE (USE ONLY)

PERSONNEL

REFERENCE NO. 78 A

SHEET 9 OF 18

NOTES HOHENBERGER

DATE 10/31/77

ROUTE US 24

H.C. WILLIAMS

WEATHER _____

COUNTY LUCAS

R.C. GERDZINSKI

TEMP. _____

TOWNSHIP USR

DWG BY RHOADES

PID _____

SECTION 3

T 3 N R E

TYPE MONUMENT MONBOX W/DAMAGED GRANITE MON.

ON SURFACE - ~~BELOW~~ ON _____

OFFSET \varnothing PAVEMENT ON _____ LT : RT

____ TO ____ EDGE PAVEMENT

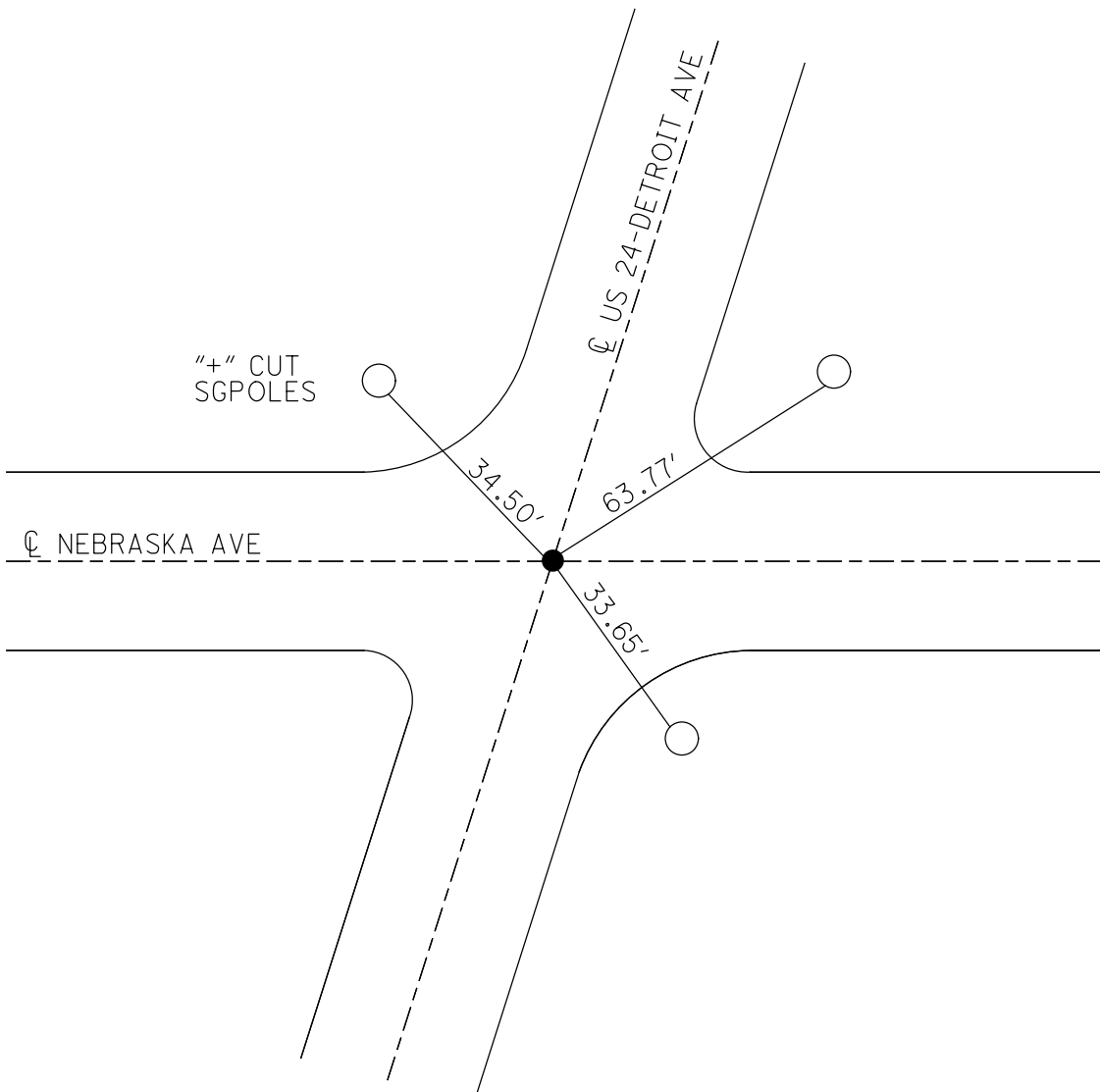
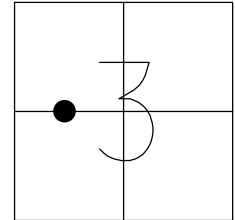
STATION: 1231+82

HORZ. DATUM: _____

GEOID: _____

GRID: NORTHING: _____

EASTING: _____



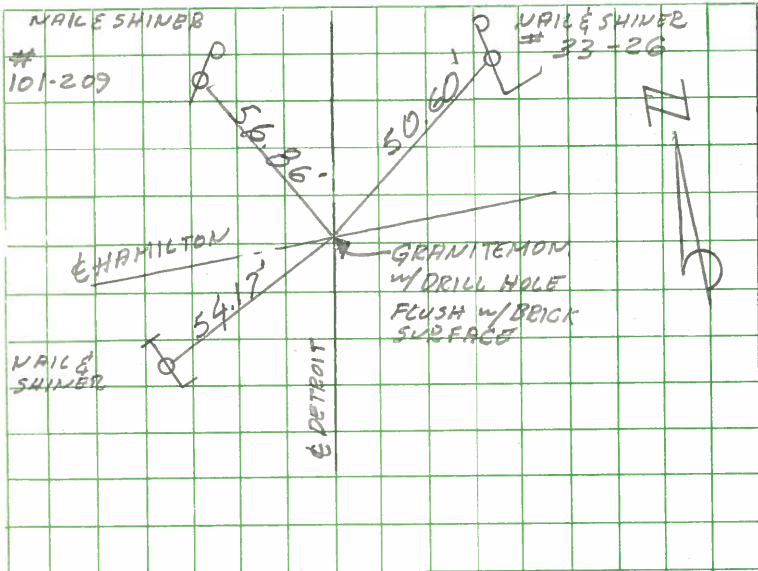
PERSONNEL	TITLE	PERSONNEL	TITLE
HOFENBERGER	IT		
WILLIAMS	φ		
GRUDZINSKI	T		

PROJECT _____ DATE 10/31/77

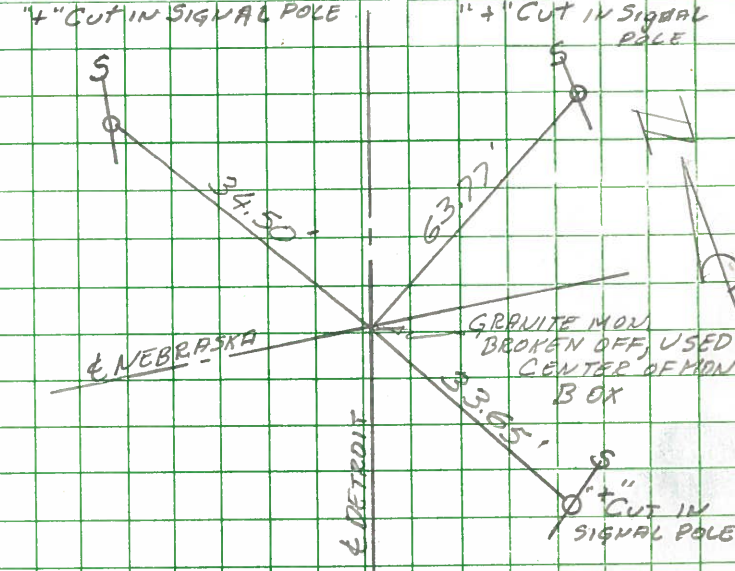
PROJECT LIMITS _____ WEATHER _____

FROM STA. _____ TO STA. _____ TEMP _____

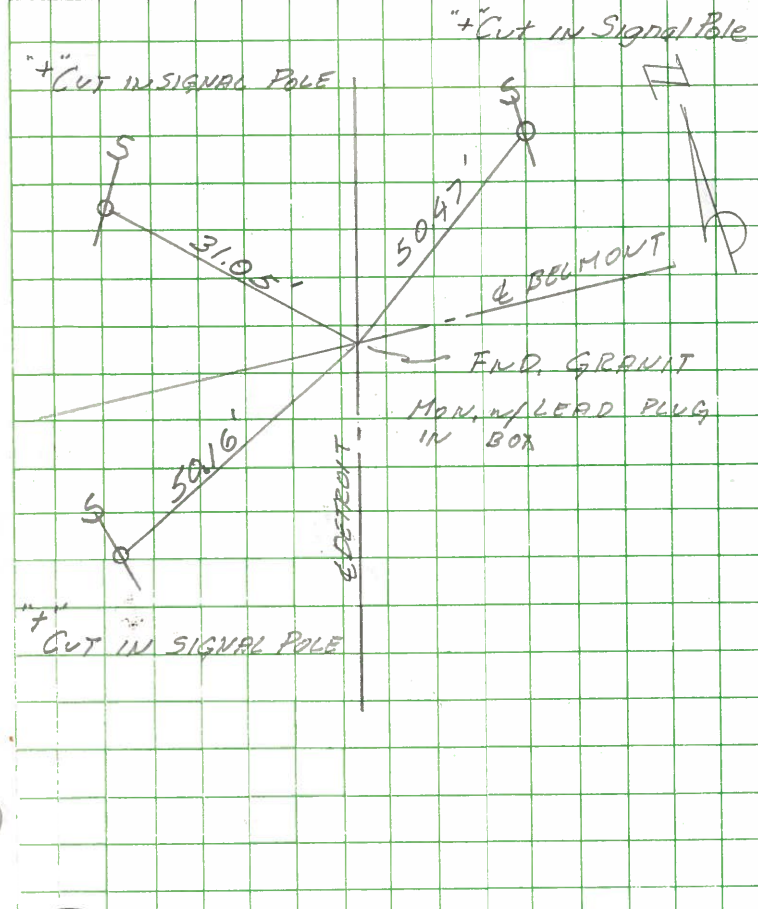
DESCRIPTION DETROIT AVE. RESURFACING (BUCKINGHAM TO DORR) REFERENCES



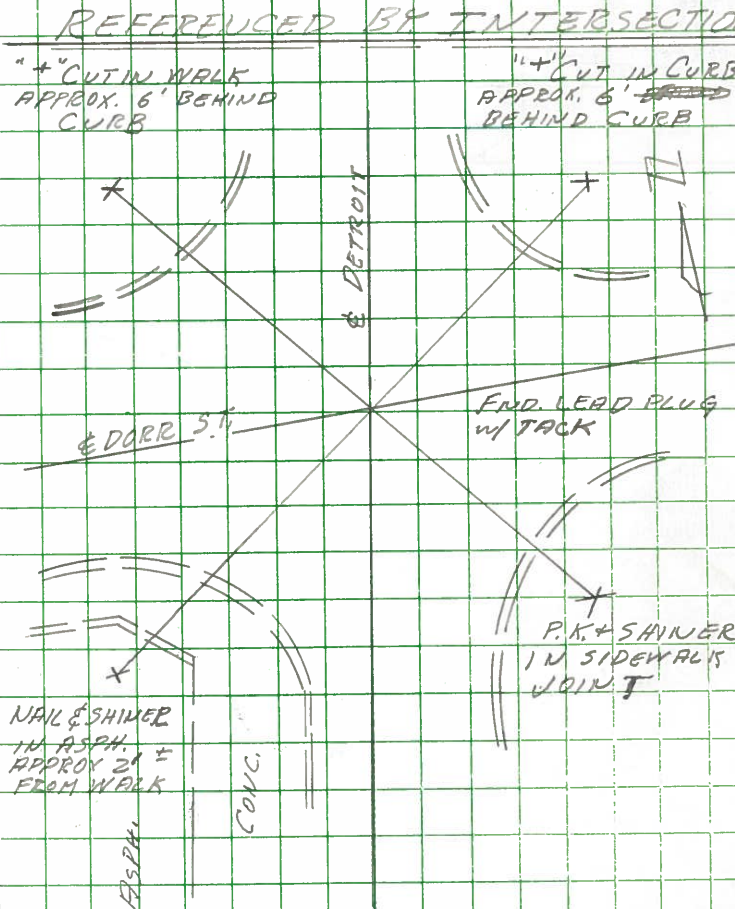
REFERENCE: DETROIT & HAMILTON INTERSECTION



REFERENCE: DETROIT & NEBRASKA INTERSECTION



REFERENCE: INTERSECTION OF DETROIT & BELMONT



REFERENCE: INTERSECTION OF DETROIT & DORR