

O.D.O.T. DISTRICT 2 SURVEY OFFICE (USE ONLY)

PERSONNEL

REFERENCE NO. 78 B

SHEET 10 OF 18

NOTES HOHENBERGER

DATE 10/31/77

ROUTE US 24

H.C. WILLIAMS

WEATHER _____

COUNTY LUCAS

R.C. GERDZINSKI

TEMP. _____

TOWNSHIP USR

DWG BY RHOADES

PID _____

SECTION 3

T 3 N R E

TYPE MONUMENT MONBOX W/LEAD PLUG

ON SURFACE - ~~BELOW~~ ON _____

OFFSET ☉ PAVEMENT ON _____ LT : RT

- TO - EDGE PAVEMENT

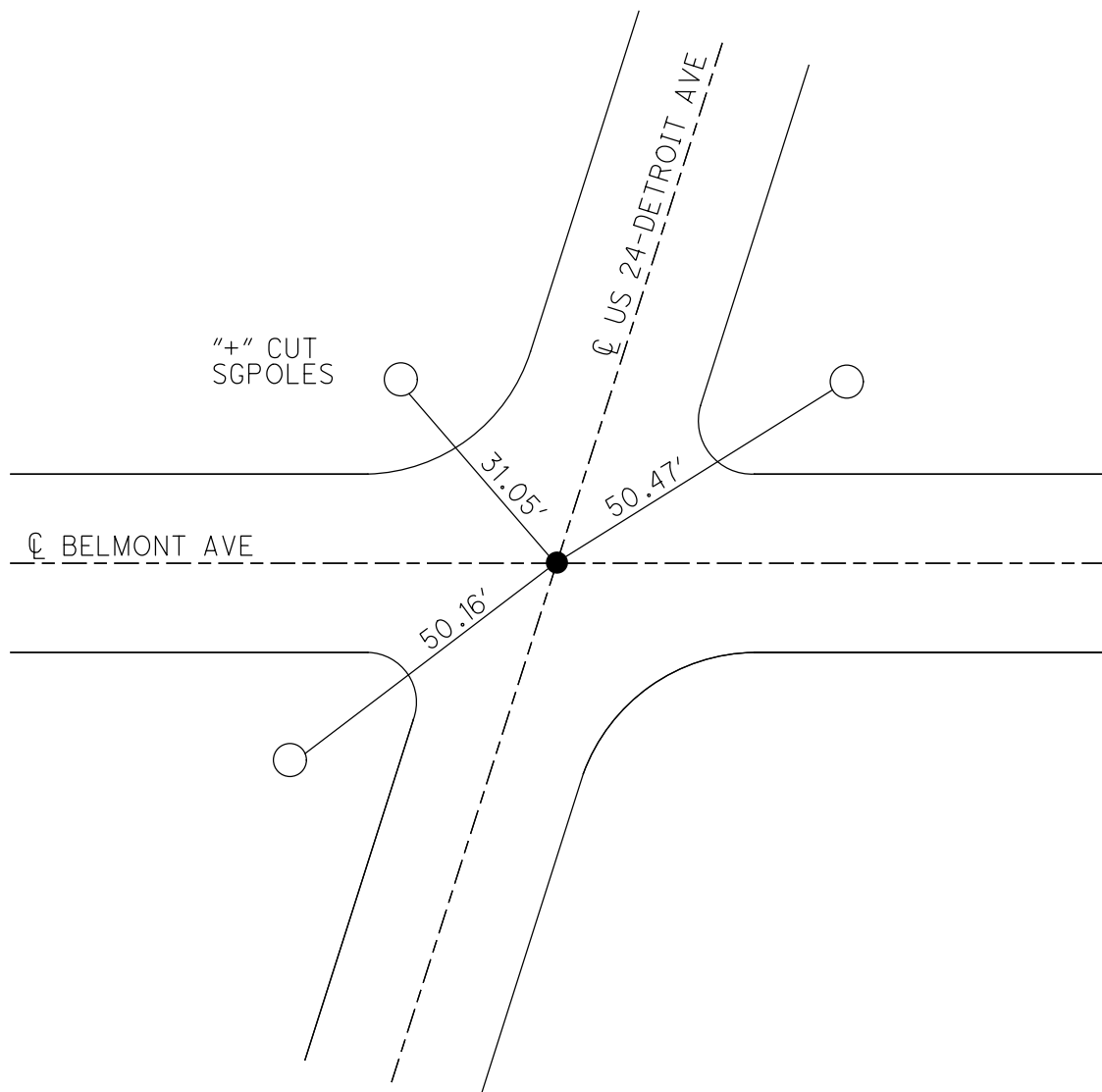
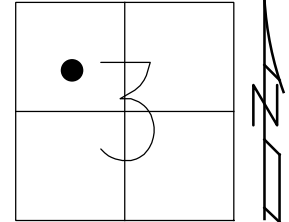
STATION: 1242+91

HORIZ.DATUM: _____

GEOID: _____

GRID: NORTHING: _____

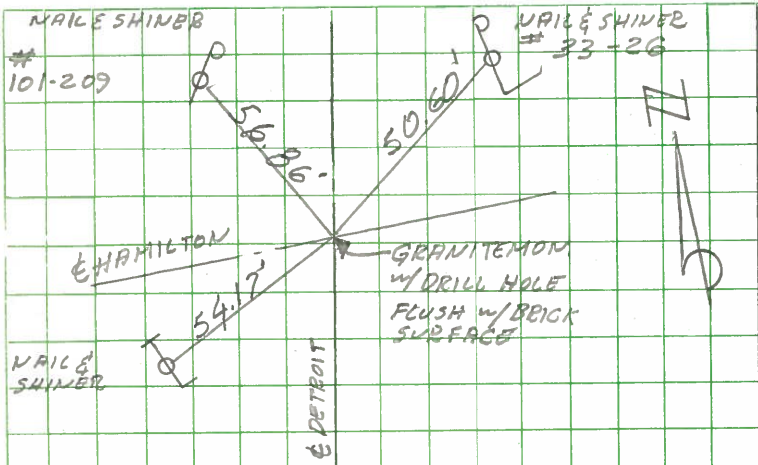
EASTING: _____



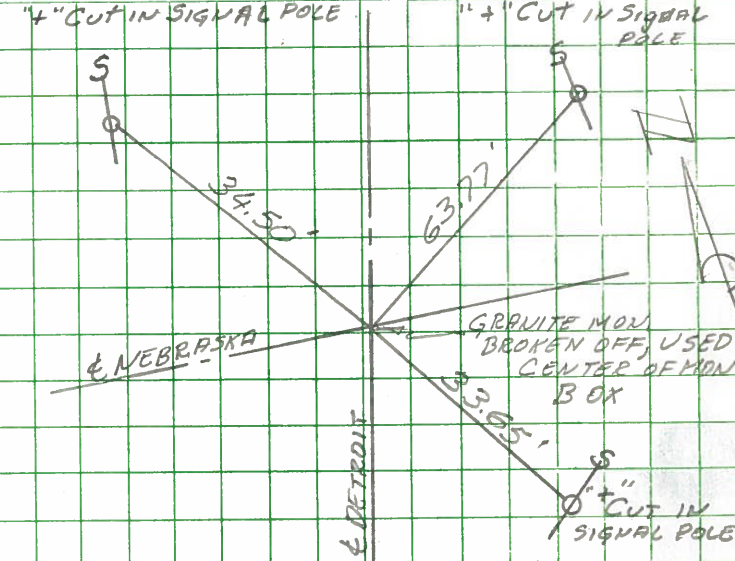
PERSONNEL TITLE PERSONNEL TITLE
 HOFENBERGER ET
 WILLIAMS φ
 GRUDZINSKI T

PROJECT _____ DATE 10/31/77
 PROJECT LIMITS _____ WEATHER _____
 FROM STA. _____ TO STA. _____ TEMP _____

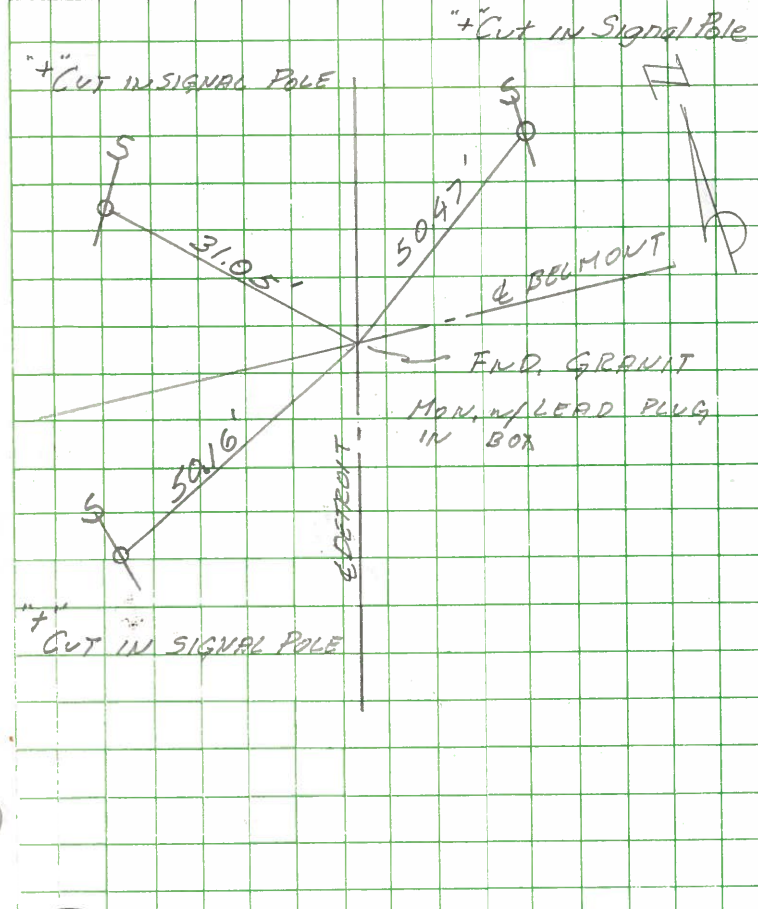
DESCRIPTION DETROIT AVE. RESURFACING (BUCKINGHAM TO DORR) REFERENCES



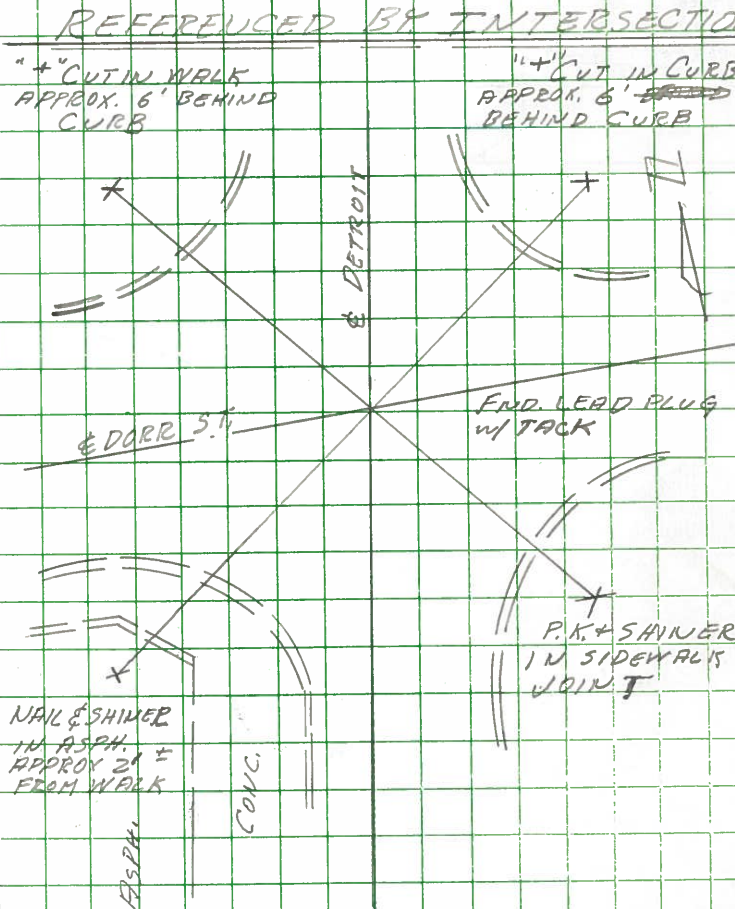
REFERENCE: DETROIT & HAMILTON INTERSECTION



REFERENCE: DETROIT & NEBRASKA INTERSECTION



REFERENCE: INTERSECTION OF DETROIT & BELMONT



REFERENCE: INTERSECTION OF DETROIT & DORR