

#3174

FOR ANY QUESTIONS PLEASE CONTACT ODOT DIST. 2 REAL ESTATE AT (419)353-8131

MICROFILMED
APR 8 1996

LUCAS COUNTY GREENBELT PARKWAY LUC-25-10.03	OHIO FHWA REGION 5 FEDERAL PROJECT	1 241
---	--	----------

STATE OF OHIO
DEPARTMENT OF TRANSPORTATION
LUC - 25 - 10.03
PART 1
CITY OF TOLEDO
LUCAS COUNTY

SURFACE TRANSPORTATION PROGRAM
P.I.D. : 3795 SHALL READ 15253.

FOR LUC-120-18.74
SEE PART 2

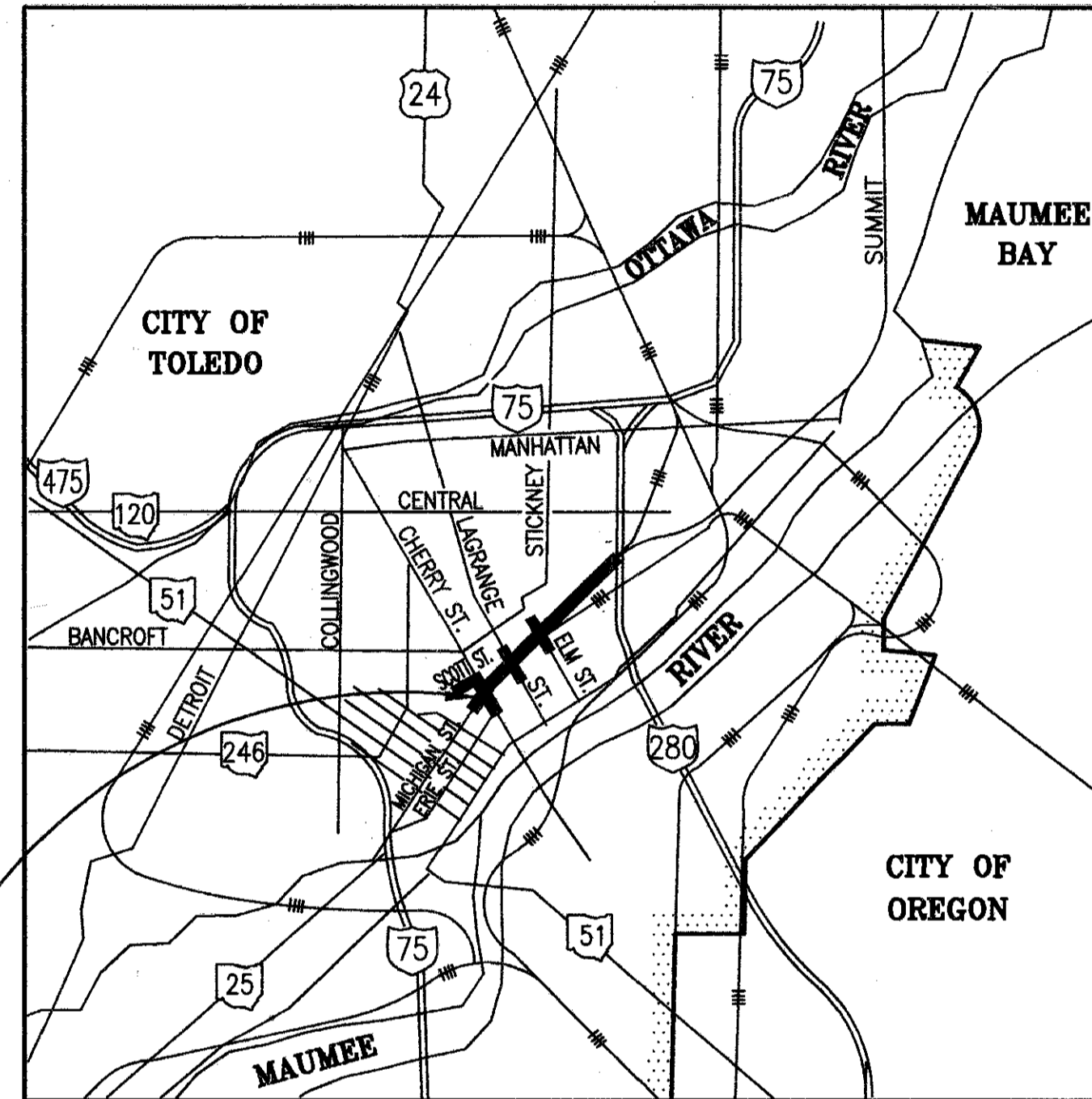
WHERE GREENBELT PARKWAY APPEARS IN THE PLANS SHALL BE
CONSIDERED TO READ LUC-25-10.03

1995 SPECIFICATIONS

CONVENTIONAL SIGNS


- County Line _____
- Township Line _____
- Section Line _____
- Corporation Line _____ or _____
- Fence Line (exist.) x-x (prop.) x-x
- Center Line _____
- Trees or Stumps
- Utility Poles: Telephone ϕ , Power ϕ
- Light ϕ , Cable TV ϕ , Traffic Signal ϕ
- Guy Pole ϕ

- Existing Right of Way _____ EX. R/W
- Proposed Right of Way _____ PROP. R/W
- Limited Access Right of Way _____ L.A. R/W
- Property Line _____ P
- Railroad _____
- Guardrail (existing) a-a-a (proposed) a-a-a
- Water Line _____ Gas Line _____ G
- Sanitary _____ San. _____ Storm _____ St.
- Electrical _____ E _____ Telephone _____ T
- Gas Riser [G] Telephone Riser [T]
- Western Union Telegraph _____ W.U.T.



PROJECT SITE
BEGIN PROJECT: STA. 9+70.59
END PROJECT: STA. 76+00.00

LOCATION MAP



INDEX OF SHEETS

TITLE SHEET	1
SCHEMATIC PLAN AND DESIGN DESIGNATION	2
TYPICAL SECTIONS	3-12
GENERAL NOTES	13, 13A - 15
MAINTENANCE OF TRAFFIC PLANS	16-23
GENERAL SUMMARY	24-27
SUB-SUMMARIES & CALCULATIONS	28-43
STORM WATER POLLUTION PREVENTION PLAN	44
SUPERELEVATION TABLES	45
PLAN & PROFILE SHEETS	46-66
CROSS SECTIONS	67-144
INTERSECTION DETAILS	145-149
MISCELLANEOUS DETAILS	150
CULVERT PLAN	151
TRAFFIC CONTROL PLANS	152-196
LIGHTING PLANS	197-206, 206A, 203A
LANDSCAPING PLANS	207-214
RIGHT-OF-WAY PLANS	215-236, 240L, 241

(Mannik & Smith, Inc.):

ENVIRONMENTAL REMEDIATION PLAN 237, 238, 239A - 239EE
WETLAND MITIGATION PLAN (Mannik & Smith, Inc.) 240A-K

LINE DATA

Sheet 240 NOT USED.

BEGIN PROJECT: STA. 9+70.59
END PROJECT: STA. 76+00.00
NET LENGTH OF PROJECT: 6629.41 LIN. FT. OR 1.26 MILES

WORK

GREENBELT PARKWAY: STA. 9+70.59 TO STA. 76+00 = 6629.41 LIN. FT.
DEDUCT THROUGH INTERSECTION = -89.00 LIN. FT.
SPIELBUSCH AVE.: STA. 4+85 TO STA. 9+47.37 = 462.37 LIN. FT.
CHERRY ST.: STA. 9+45 TO STA. 27+00 = 1755 LIN. FT.
LAGRANGE ST.: STA. 17+20 TO STA. 24+90 = 770 LIN. FT.
DEDUCT THROUGH INTERSECTION = -119.40 LIN. FT.
ELM ST.: STA. 17+45 TO STA. 22+16.86 = 471.86 LIN. FT.
DEDUCT THROUGH INTERSECTION = -119.40 LIN. FT.
SCOTT ST.: STA. 15+13 TO STA. 20+04 = 491.00 LIN. FT.
TOTAL LENGTH OF WORK = 10,251.84 LIN. FT. OR 1.94 MILES

UNDERGROUND UTILITIES

2 WORKING DAYS
BEFORE YOU DIG

Call-800-362-2764(Toll Free)
OHIO UTILITIES PROTECTION SERVICE

NON-MEMBERS
MUST BE CALLED DIRECTLY

PROUDFOOT ASSOCIATES

5360 HEATHERDOWNS BLVD.
TOLEDO, OHIO 43614

- PORTION TO BE IMPROVED _____
- STATE, FEDERAL & INTERSTATE ROADS _____
- OTHER ROADS _____

SCALES

- PLAN: _____ OR _____
- PROFILE: _____ HORIZONTAL _____ VERTICAL _____
- CROSS SECTION: HORIZONTAL _____ VERTICAL _____
- CROSS ROADS, PLAN _____
- PROFILE: _____ HORIZONTAL _____ VERTICAL _____

SUPPLEMENTAL PRINTS OF STANDARD CONSTRUCTION DRAWINGS									
BP-1.1	2-21-92	CB-6	5-1-79	MC-1	6-13-69	HL-30.11	5-1-87	TC-41.41	8-2-79
BP-2.1	10-28-94	GR-1.1	5-6-91	MC-4	7-26-76	HL-20.11	5-1-87	TC-42.10	8-19-77
BP-2.2	10-28-94	GR-1.2	10-30-92	MC-6	1-30-84	HL-30.21	5-1-87	TC-42.20	3-26-79
BP-3.1	2-21-92	GR-1.3	2-21-92	MC-9.2	5-6-91	HL-30.22	5-1-87	TC-51.10	1-20-84
BP-3.1	2-21-92	GR-1.3	2-21-92	MC-9.2	5-6-91	HL-30.22	5-1-87	TC-51.11	1-20-84
BP-4.1	2-21-92	GR-2.1	5-6-91	MC-10	5-1-76	HL-40.10	5-1-87	TC-52.10	4-3-79
BP-5.1	10-28-94	GR-2.1	5-6-91	MC-10	5-1-76	HL-40.10	5-1-87	TC-52.20	4-3-79
BP-7.1	10-30-92	GR-4.2	5-6-91	MC-11	8-1-78	HL-60.11	5-1-87	TC-71.10	9-10-91
CB-2-2-A & B	5-1-79	GR-4.3	2-21-92	MH-1	12-18-84	HL-60.12	5-1-87	TC-81.10	1-20-84
CB-2-3 & 2-4	5-1-79	GR-4.3	2-21-92	MH-1	12-18-84	HL-60.12	5-1-87	TC-81.10	1-20-84
CB-3	5-1-79	GR-4.4	2-21-92	MH-3	12-18-84	HL-60.31	5-1-87	TC-82.10	8-29-84
CB-3A	5-1-79	HW-4B	4-1-80	HL-10.11	5-1-87	TC-41.10	8-29-84	TC-84.20	1-20-84
CB-4	11-10-83	LA-1	6-1-79	HL-10.12	5-1-87	TC-41.20	3-26-79	MT-95.30	10-10-88
CB-5	11-10-83	LA-2	6-1-79	HL-10.13	5-1-87	TC-41.40	6-18-79	MT-95.31	10-10-88

HW-4A	4-1-80
TC-21.20	9-1-92
TC-22.10	9-1-92
TC-85.20	1-20-84
MT-105.10	7-1-92
MT-99.10	11-14-86

SUPPLEMENTAL SPECIFICATIONS	
802	4-13-90
820	3-18-92
931	7-19-94
942	3-18-92
944	5-02-94
943	6-10-87
MT-95.32	8-25-89
MT-95.41	10-01-92
MT-97.10	4-29-88
MT-97.11	10-04-89
MT-99.20	4-29-88
MT-101.60	7-01-92
MT-105.11	7-01-92


DEPARTMENT OF TRANSPORTATION
FEDERAL HIGHWAY ADMINISTRATION

APPROVED : _____

DIVISION ADMINISTRATOR _____ DATE _____

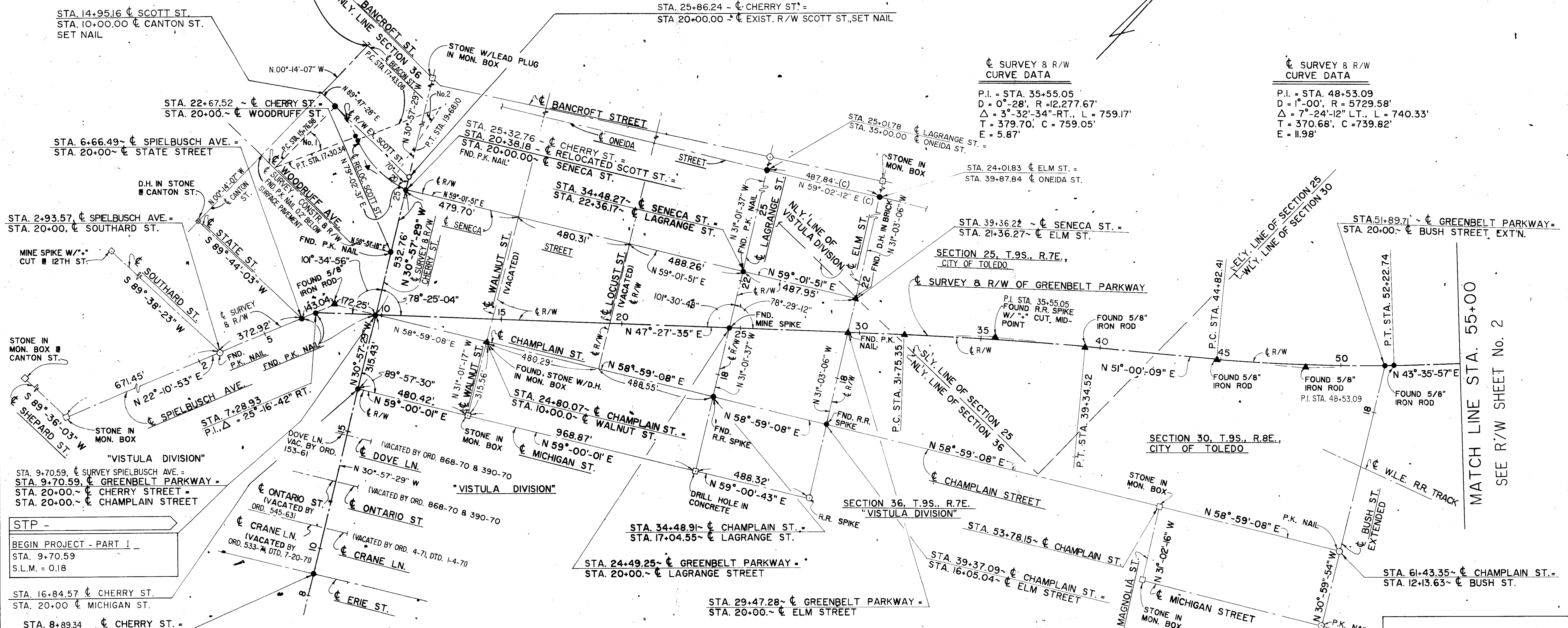
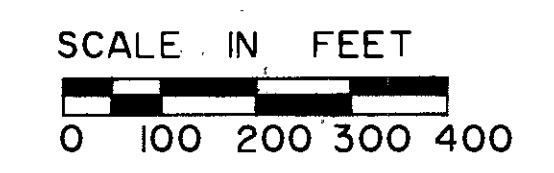
Project: LUC-25-10.03 PART I
Date of Letting _____ 19____, Contract No. _____

BY: *Thomas H Yurysta*
DATE: JAN 31, 1995
P.E. No. 41471



CENTERLINE SURVEY PLAT

SECTIONS 25 & 36, T.9S., R.7E., AND SECTION 30, T.9S., R.8E.,
CITY OF TOLEDO, LUCAS COUNTY, OHIO.



CL SURVEY & R/W CURVE DATA

P.I. = STA. 35+55.05
D = 0°-28', R = 12,277.67'
Δ = 3°-32'-34"-RT., L = 759.17'
T = 379.70', C = 759.05'
E = 5.87'

CL SURVEY & R/W CURVE DATA

P.I. = STA. 48+53.09
D = 1°-00', R = 5729.58'
Δ = 7°-24'-12"-LT., L = 740.33'
T = 370.68', C = 739.82'
E = 11.98'

STP -
BEGIN PROJECT - PART I
STA. 9+70.59
S.L.M. = 0.18

CONSTRUCTION RELOCATED SCOTT STREET CURVE DATA

LEGEND

▲ = REFERENCE MONUMENT
● = MONUMENT ASSEMBLY

CURVE No. 1	CURVE No. 2
P.I. = STA. 16+54.71	P.I. = STA. 18+58.96
Δ = 23°-00'-18" RT.	Δ = 33°-45'-15" LT.
R = 381.97'	R = 381.97'
T = 77.73'	T = 115.88'
Dc = 15°-00'-00"	Dc = 15°-00'-00"
L = 153.36'	L = 225.02'
P.C. = STA. 15+76.98	P.C. = STA. 17+43.08
P.T. = STA. 17+30.34	P.T. = STA. 19+68.10

I HEREBY STATE THAT THIS PLAT IS A TRUE DELINEATION OF A SURVEY MADE FOR THE OHIO DEPT. OF TRANSPORTATION, IN THE YEARS OF 1985 AND 1986 BY:
MANNIK AND SMITH, INC.

BY _____ DATE _____
REGISTERED SURVEYOR No. _____ SURVEYOR SEAL

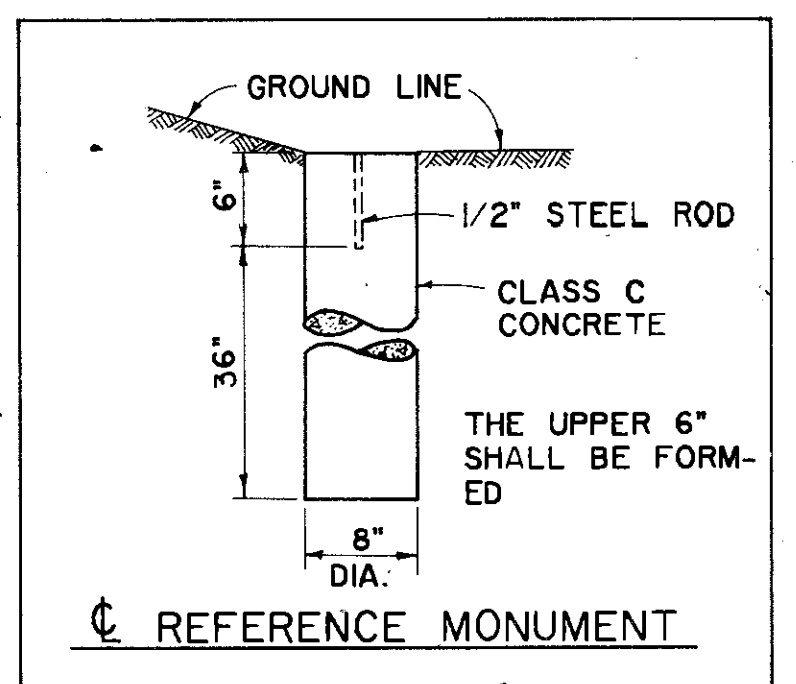
NOTE: THE BEARINGS REFERRED TO HEREON ARE BASED UPON AN ASSUMED MERIDIAN.

RECEIVED _____ 19 ____
RECORDED _____ 19 ____
BOOK _____ PAGES ____

_____ COUNTY RECORDER

PROUDFOOT ASSOCIATES
ENGINEERS SURVEYORS PLANNERS

DRAWN: *DBG*
CHECKED: _____
CALCULATED: _____
APPROVED: _____



MATCH LINE STA. 55+00
SEE R/W SHEET No. 2

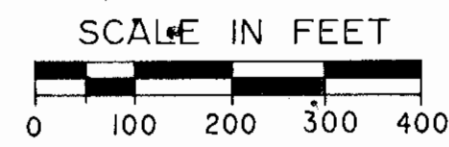
CENTERLINE SURVEY PLAT

SECTIONS 25 & 36, T. 9 S., R. 7 E.,
AND SECTION 30, T. 9 S., R. 8 E.,
CITY OF TOLEDO, LUCAS COUNTY, OHIO

LUCAS COUNTY	OHIO
LUC-GREENBELT PARKWAY, PART I	FHWA REGION 5
	FEDERAL PROJECT

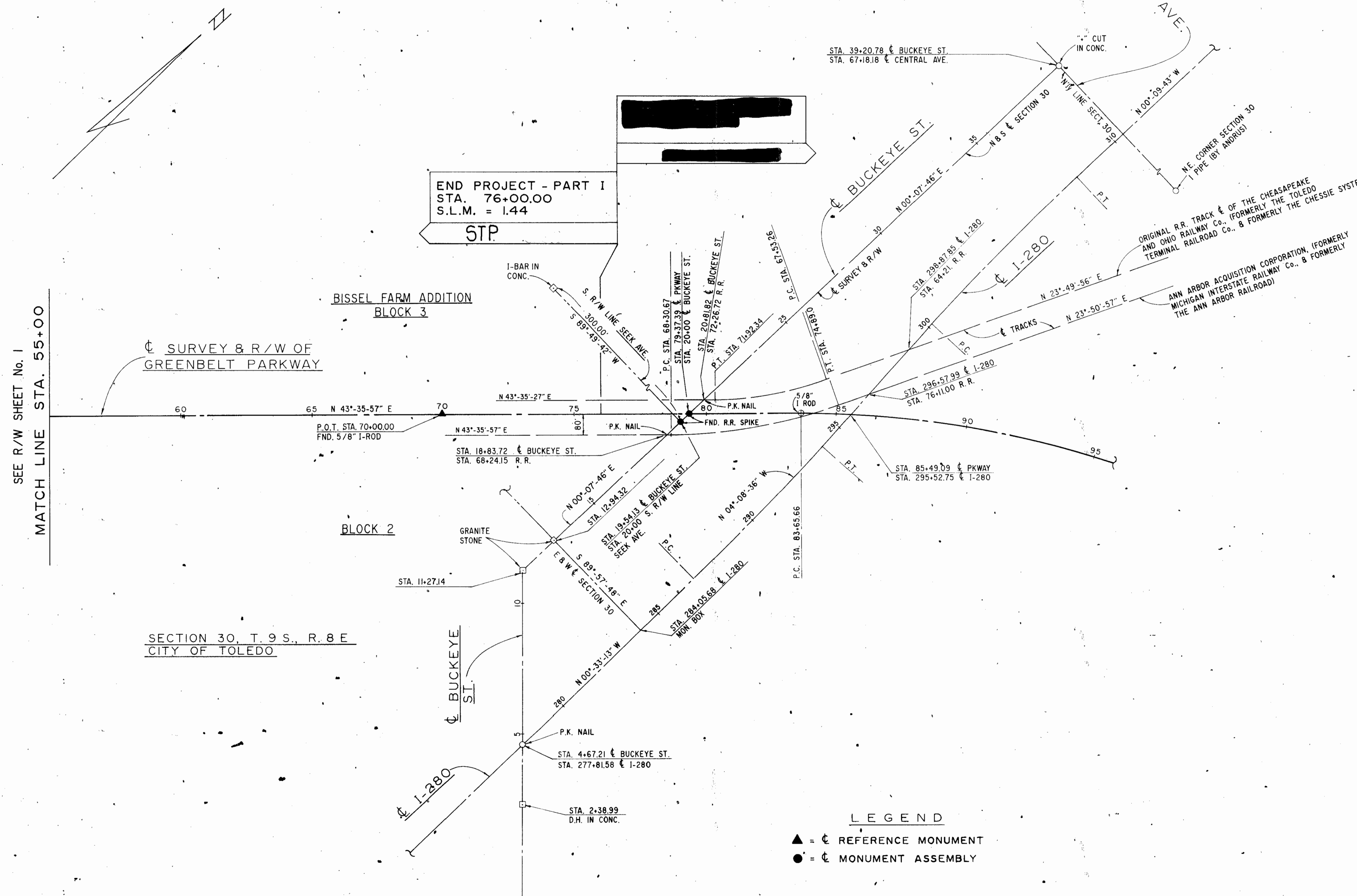
216
241
2
18

SHEET 2 OF 2 R/W PLANS



CENTERLINE MONUMENTS ARE TO BE SET DURING CONSTRUCTION AT THE FOLLOWING STATIONS AT A TOLERANCE OF ± 0.02 FEET.

SPIELBUSCH AVE. & GREENBELT PARKWAY		
STATION	QUANTITY	
	€ MON.	€ REF. MON.
INTERSECTION 6+66.49		---
P.I. 7+28.93		---
EXIST. P.I. 8+09.53	---	
INTERSECTION 9+70.59		---
INTERSECTION 24+49.25		---
INTERSECTION 29+47.28	---	
P.C. 31+75.35	---	
P.I. 35+55.05	---	
P.T. 39+34.52	---	
P.C. 44+82.41	---	
P.I. 48+53.09	---	
INTERSECTION 51+89.71		---
P.T. 52+22.74		---
P.O.T. 70+00.00	---	
INTERSECTION 79+37.39		---
SUB-TOTAL = (7) (8)		
BUCKEYE STREET		
STATION	QUANTITY	
	€ MON.	€ REF. MON.
INTERSECTION 19+54.13		---
SUB-TOTAL = (1) (0)		
CHERRY STREET		
STATION	QUANTITY	
	€ MON.	€ REF. MON.
INTERSECTION 8+89.34		---
INTERSECTION 16+84.57		---
INTERSECTION 22+67.52		---
INTERSECTION 25+32.76		---
SUB-TOTAL = (4) (0)		
LAGRANGE STREET		
STATION	QUANTITY	
	€ MON.	€ REF. MON.
INTERSECTION 17+04.55		---
INTERSECTION 22+36.17		---
INTERSECTION 25+01.78		---
SUB-TOTAL = (3) (0)		
ELM STREET		
STATION	QUANTITY	
	€ MON.	€ REF. MON.
INTERSECTION 16+05.04		---
INTERSECTION 21+36.27	---	
INTERSECTION 24+01.83		---
SUB-TOTAL = (2) (1)		
CHAMPLAIN STREET		
STATION	QUANTITY	
	€ MON.	€ REF. MON.
INTERSECTION 24+80.07	---	
SUB-TOTAL = (0) (1)		
RELOCATED SCOTT STREET		
STATION	QUANTITY	
	€ MON.	€ REF. MON.
P.C. 15+76.98		---
P.I. 16+54.71		---
P.T. 17+30.34		---
P.C. 17+43.08		---
P.I. 18+58.96	---	
SUB-TOTAL = (4) (1)		
TOTAL TO BE SET = [2] [11]		



LEGEND
 ▲ = € REFERENCE MONUMENT
 ● = € MONUMENT ASSEMBLY

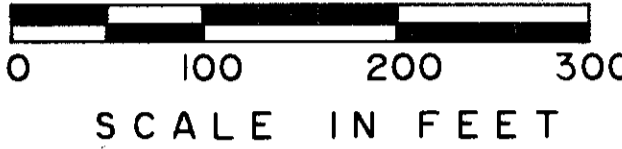
NOTE: THE BEARINGS REFERRED TO HEREON ARE BASED UPON AN ASSUMED MERIDIAN.

PROUDFOOT ASSOCIATES
 ENGINEERS SURVEYORS PLANNERS

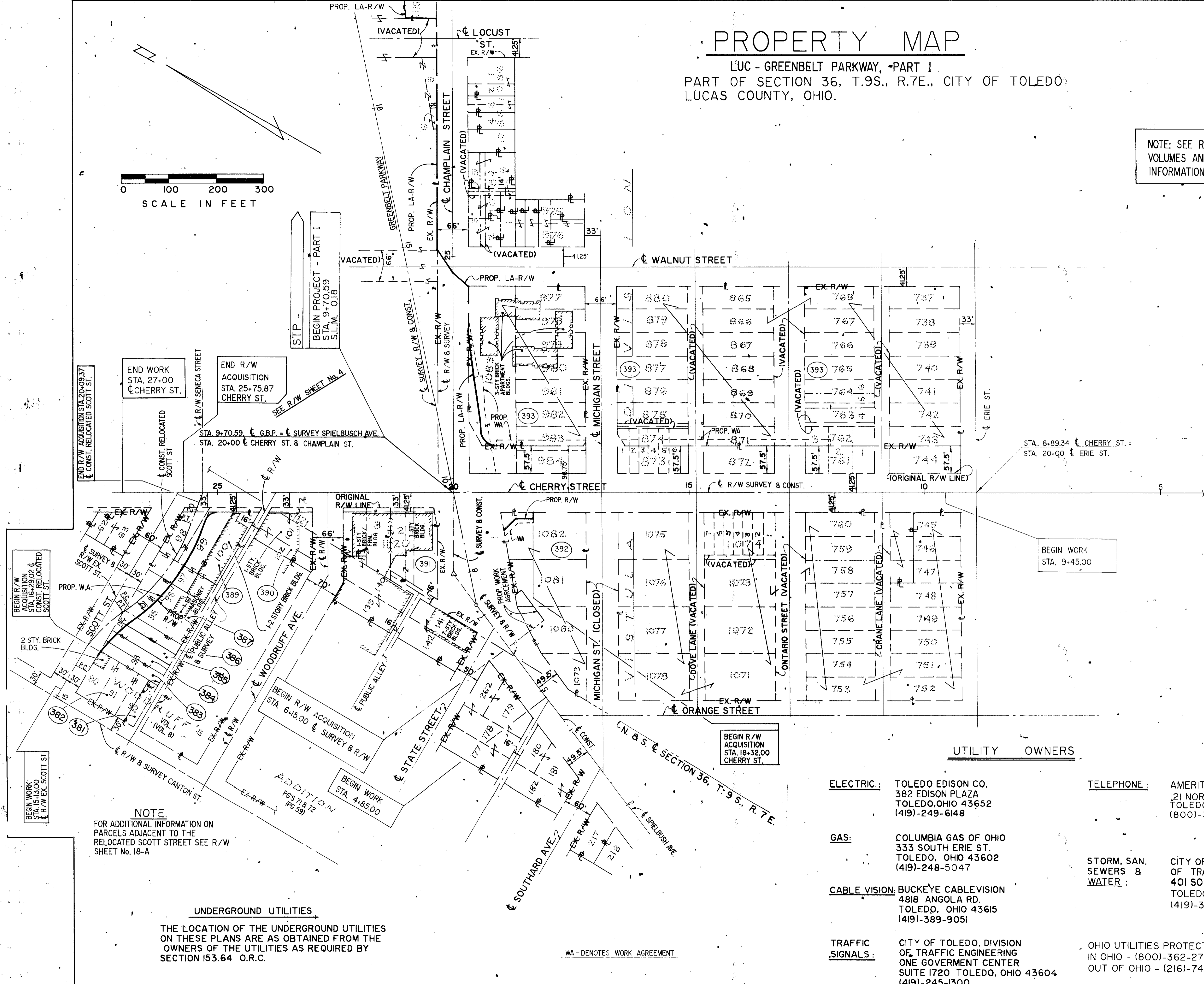
DRAWN: [Signature]
 CHECKED: [Signature]
 CALCULATED: [Signature]
 APPROVED: [Signature]

PROPERTY MAP

LUC - GREENBELT PARKWAY, PART I
PART OF SECTION 36, T.9S., R.7E., CITY OF TOLEDO
LUCAS COUNTY, OHIO.



NOTE: SEE RIGHT OF WAY PLAN SHEETS FOR ADDITIONAL VOLUMES AND PAGES OF RECORDED SUBDIVISIONS AND INFORMATION ON VACATED STREETS



- ### PROPERTY OWNERS
- (381) - SHIRLEY J. KIRSHNER
 - (382) - MARK A. & MICHAEL J. JANOWIECKI
 - (384) - MARK A. & MICHAEL J. JANOWIECKI : 0.082 Ac.
 - (383) - GOODMAN REALTY CORPORATION : 0.082 Ac.
 - (385) - SHIRLEY M. RAPTON : 0.082 Ac.
 - (387) - SHIRLEY M. RAPTON : 0.326 Ac.
 - (386) - FIRST NATIONAL BANK OF TOLEDO, TRUSTEE : 0.082 Ac.
 - (388) - CITY OF TOLEDO : 1.902 Ac.(c)
 - (389) - STEPHEN J. LAZAR, Jr. : 0.608 Ac.
 - (390) - JAY J. SHUER, TRUSTEE ETAL
 - (391) - FIRST NATIONAL BANK
 - (392) - CITY OF TOLEDO
 - (393) - NORTHWOOD LIMITED PARTNERSHIP

- ### UTILITY OWNERS
- ELECTRIC:** TOLEDO EDISON CO.
382 EDISON PLAZA
TOLEDO, OHIO 43652
(419)-249-6148
 - GAS:** COLUMBIA GAS OF OHIO
333 SOUTH ERIE ST.
TOLEDO, OHIO 43602
(419)-248-5047
 - CABLE VISION:** BUCKEYE CABLEVISION
4818 ANGOLA RD.
TOLEDO, OHIO 43615
(419)-389-9051
 - TRAFFIC SIGNALS:** CITY OF TOLEDO, DIVISION OF TRAFFIC ENGINEERING
ONE GOVERNMENT CENTER
SUITE 1720 TOLEDO, OHIO 43604
(419)-245-1300
 - TELEPHONE:** AMERITECH
121 NORTH ERIE ST.
TOLEDO, OHIO 43624
(800)-362-2764
 - STORM, SAN. SEWERS & WATER:** CITY OF TOLEDO, DIVISION OF TRANSPORTATION & WATER
401 SOUTH ERIE ST.
TOLEDO, OHIO 43602
(419)-321-6676
 - OHIO UTILITIES PROTECTION SERVICE:**
IN OHIO - (800)-362-2764
OUT OF OHIO - (216)-744-5191

NOTE:
FOR ADDITIONAL INFORMATION ON PARCELS ADJACENT TO THE RELOCATED SCOTT STREET SEE R/W SHEET No. 18-A

UNDERGROUND UTILITIES
THE LOCATION OF THE UNDERGROUND UTILITIES ON THESE PLANS ARE AS OBTAINED FROM THE OWNERS OF THE UTILITIES AS REQUIRED BY SECTION 153.64 O.R.C.

WA - DENOTES WORK AGREEMENT

PLAN COMPLETION DATE: _____

REVISION	DATE	DESCRIPTION

PROUDFOOT ASSOCIATES		DRAWN: <i>[Signature]</i>	CALCULATED: <i>[Signature]</i>
ENGINEERS SURVEYORS PLANNERS		CHECKED: <i>[Signature]</i>	APPROVED: <i>[Signature]</i>

PROPERTY MAP

LUC - GREENBELT PARKWAY, PART I

PARTS OF VISTULA DIVISION OF THE CITY OF TOLEDO, BRAUNS ADDITION, PART OF THE ABANDONED BED OF THE MIAMI & ERIE CANAL AND PARTS OF SECTIONS 25 AND 36, T.9 S., R.7 E., ALL IN THE CITY OF TOLEDO, LUCAS COUNTY, OHIO.

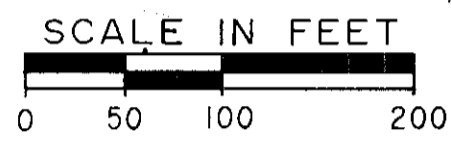
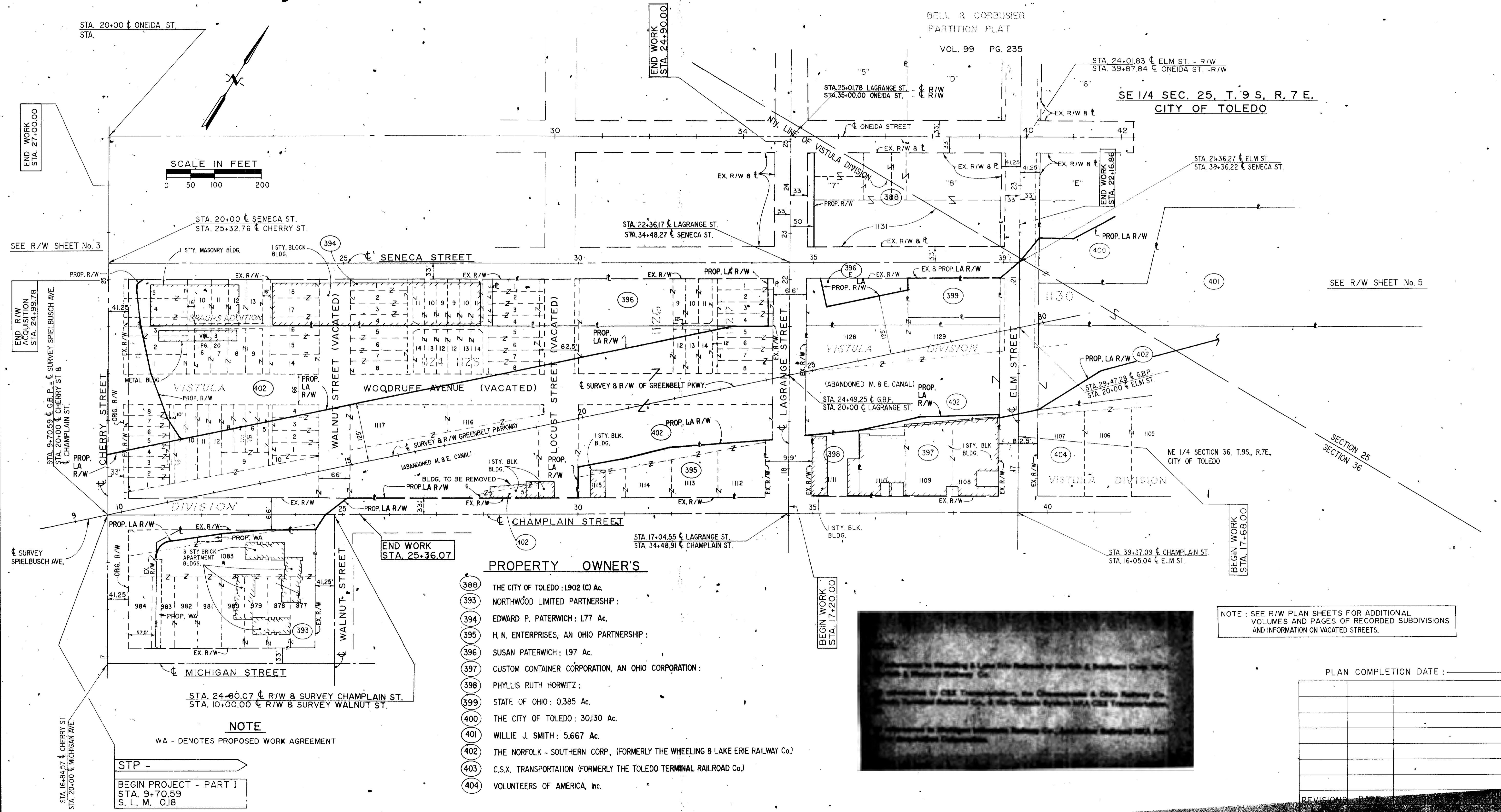
LUCAS COUNTY	OHIO
LUC - GREENBELT PARKWAY, PART I	FHWA REGION 5
	FEDERAL PROJECT

218
241

RIGHT - OF - WAY PLANS

4
18

SHEET 2 OF 3



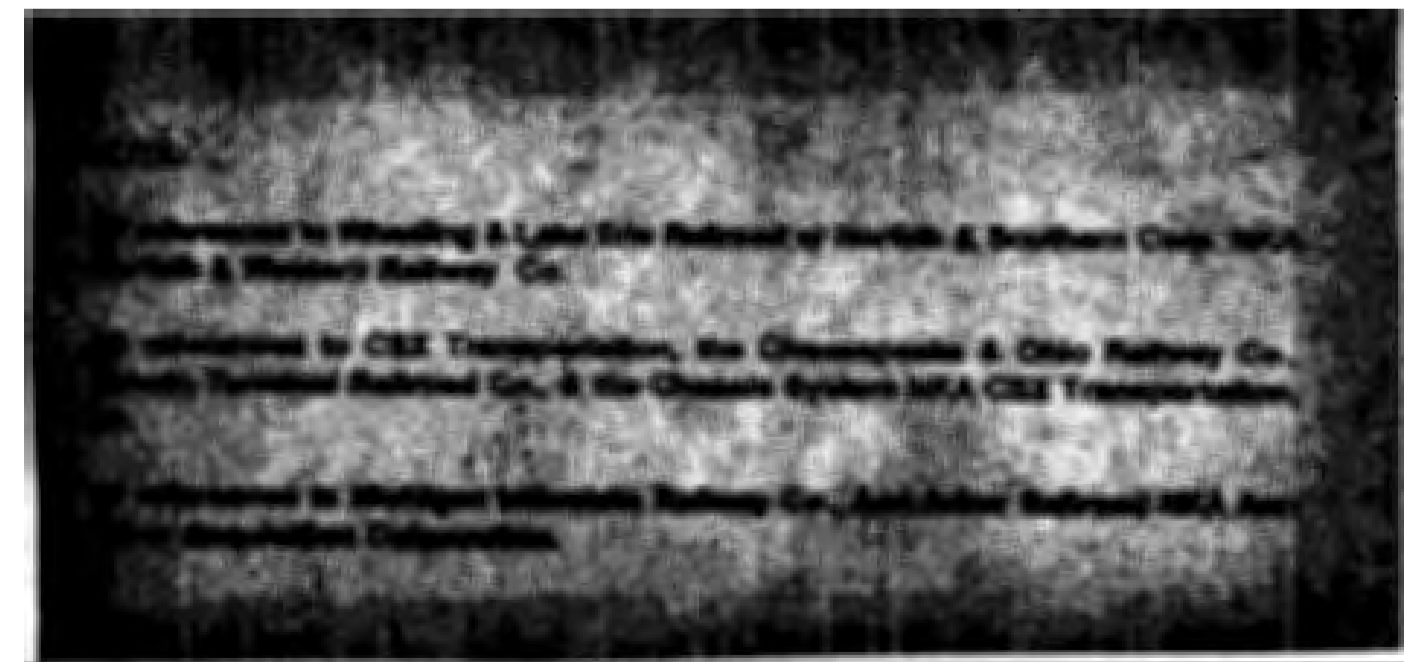
- PROPERTY OWNER'S**
- 388 THE CITY OF TOLEDO : 1.902 (C) Ac.
 - 393 NORTHWOOD LIMITED PARTNERSHIP :
 - 394 EDWARD P. PATERWICH : 1.77 Ac.
 - 395 H. N. ENTERPRISES, AN OHIO PARTNERSHIP :
 - 396 SUSAN PATERWICH : 1.97 Ac.
 - 397 CUSTOM CONTAINER CORPORATION, AN OHIO CORPORATION :
 - 398 PHYLLIS RUTH HORWITZ :
 - 399 STATE OF OHIO : 0.385 Ac.
 - 400 THE CITY OF TOLEDO : 30.130 Ac.
 - 401 WILLIE J. SMITH : 5.667 Ac.
 - 402 THE NORFOLK - SOUTHERN CORP., (FORMERLY THE WHEELING & LAKE ERIE RAILWAY Co.)
 - 403 C.S.X. TRANSPORTATION (FORMERLY THE TOLEDO TERMINAL RAILROAD Co.)
 - 404 VOLUNTEERS OF AMERICA, Inc.

NOTE
WA - DENOTES PROPOSED WORK AGREEMENT

STP -
BEGIN PROJECT - PART I
STA. 9+70.59
S. L. M. 0.18

NOTE : SEE R/W PLAN SHEETS FOR ADDITIONAL VOLUMES AND PAGES OF RECORDED SUBDIVISIONS AND INFORMATION ON VACATED STREETS.

PLAN COMPLETION DATE : _____



REVISIONS: PA...

LUCAS COUNTY		OHIO
LUC - GREENBELT PARKWAY, PART I		FHWA REGION 5
		FEDERAL PROJECT

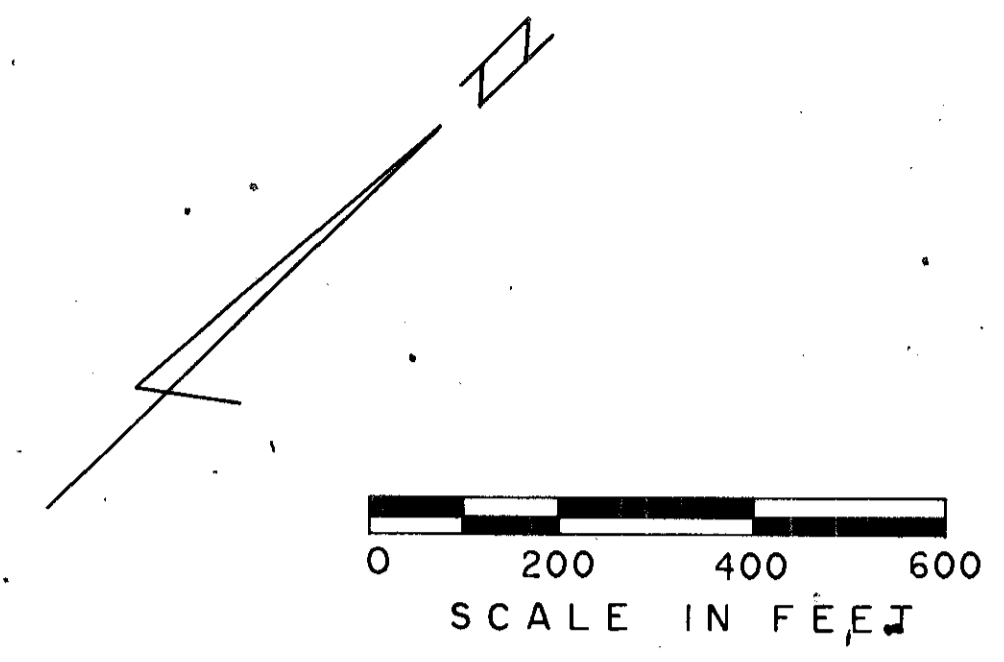
RIGHT - OF - WAY PLANS

SHEET 3 OF 3

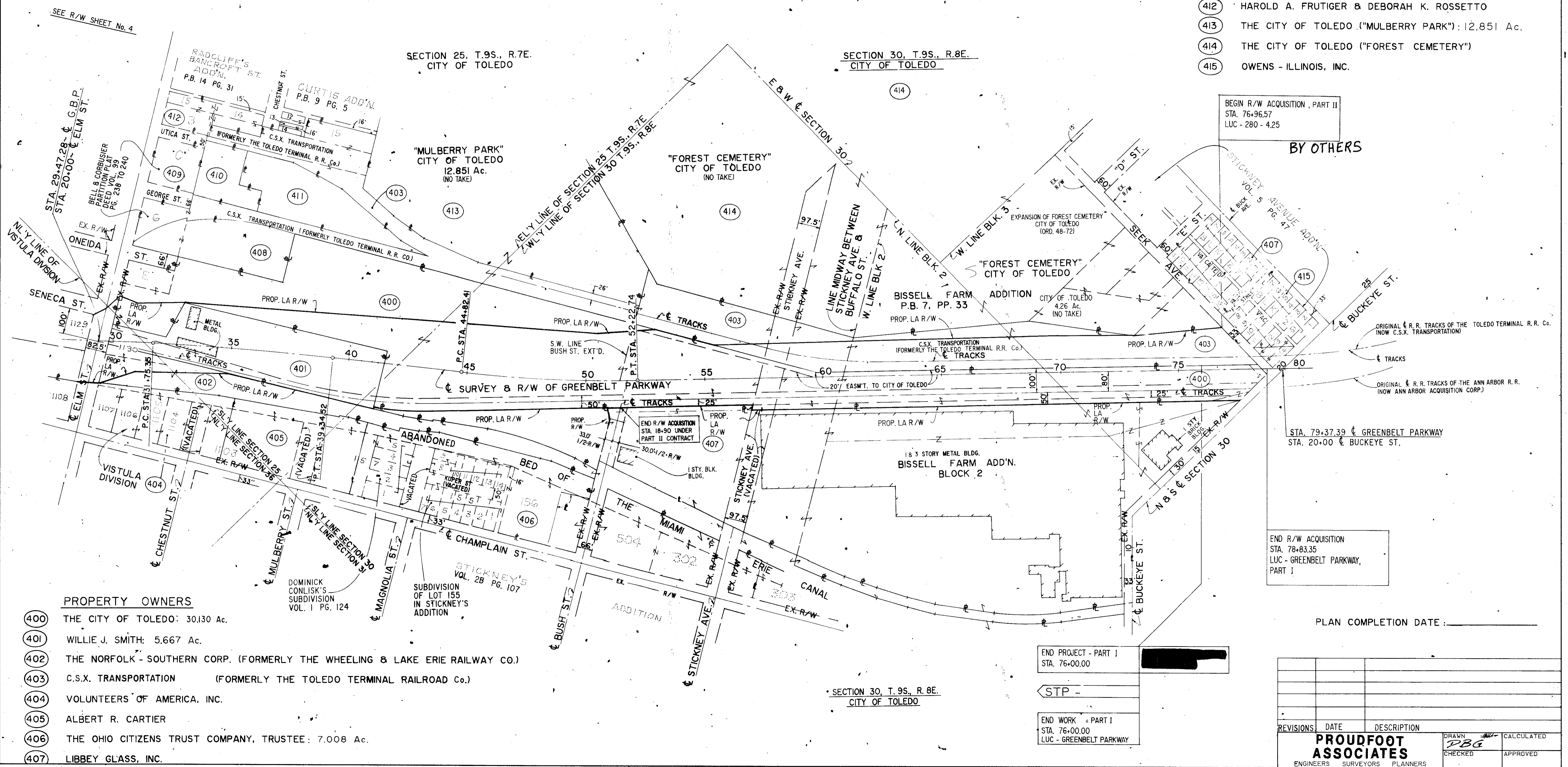
NOTE: SEE RIGHT OF WAY PLAN SHEET FOR ADDITIONAL VOLUMES AND PAGES OF RECORDED SUBDIVISIONS

PROPERTY MAP

LUC - GREENBELT PARKWAY, PART I
PART OF SECTION 25 & 36, T.9S., R.7E. AND PART OF SECTION 30, T.9S., R.8E., CITY OF TOLEDO LUCAS COUNTY, OHIO



- PROPERTY OWNERS**
- (408) THE TOLEDO OXYGEN & EQUIPMENT COMPANY: 2.510 Ac.
 - (409) CARL & GENE TOWING SERVICE, INC.
 - (410) A. EDELSTEIN & SON, INC.
 - (411) VILLAGE TRANSFER SYSTEMS, Inc.
 - (412) HAROLD A. FRUTIGER & DEBORAH K. ROSSETTO
 - (413) THE CITY OF TOLEDO ("MULBERRY PARK"): 12.851 Ac.
 - (414) THE CITY OF TOLEDO ("FOREST CEMETERY")
 - (415) OWENS - ILLINOIS, INC.



- PROPERTY OWNERS**
- (400) THE CITY OF TOLEDO: 30.130 Ac.
 - (401) WILLIE J. SMITH: 5.667 Ac.
 - (402) THE NORFOLK - SOUTHERN CORP. (FORMERLY THE WHEELING & LAKE ERIE RAILWAY CO.)
 - (403) C.S.X. TRANSPORTATION (FORMERLY THE TOLEDO TERMINAL RAILROAD Co.)
 - (404) VOLUNTEERS OF AMERICA, INC.
 - (405) ALBERT R. CARTIER
 - (406) THE OHIO CITIZENS TRUST COMPANY, TRUSTEE: 7.008 Ac.
 - (407) LIBBEY GLASS, INC.

END PROJECT - PART I
STA. 76+00.00

STP -

END WORK - PART I
STA. 76+00.00
LUC - GREENBELT PARKWAY

PLAN COMPLETION DATE: _____

REVISIONS	DATE	DESCRIPTION	DRAWN	CALCULATED
			DBG	

PROUDFOOT ASSOCIATES
ENGINEERS SURVEYORS PLANNERS

CHECKED: _____ APPROVED: _____

TOTAL NUMBER OF:
 14 OWNERSHIPS
 1 TOTAL TAKES
 2 OWNERSHIPS WITH STRUCTURES INVOLVED
 0 OWNERSHIP WITH "P" ITEMS

SUMMARY OF ADDITIONAL RIGHT-OF-WAY

STATE JOB NO. 021030
 PID NO. 3795

LUCAS COUNTY
 LUC-GREENBELT PARKWAY, PART I
 STP

OHIO
 FHWA REGION 5
 FEDERAL PROJECT

220
 241

6
 18

R/W PLANS

PARCEL NO.	OWNER	AUDITOR'S PARCEL NUMBER	SHEET NO.	OWNER'S RECORD		RECORD AREA ACRES	TOTAL P.R.O. ACRES	GROSS TAKE ACRES	P.R.O. IN TAKE ACRES	NET TAKE ACRES	STRUCTURE	NET RESIDUE		TYPE FUND.	REMARKS AND PERSONALITY	AS ACQUIRED	
				BOOK	PAGE							LEFT ACRES	RIGHT ACRES			BOOK	PAGE
388V	CITY OF TOLEDO	1-167-1	9	2732 & 78-560	15 C05	1.902 (C)±	0.000	0.0779	0.000	0.0779	NO			STATE	NOTE: PARCEL NO'S 1 THRU 382 WERE NOT USED		
389	STEPHAN J. LAZAR, JR.	16-30624 16-30631 16-30634	18	81-0044 & 2045	E07 197						NO				SEE SCOTT ST. SUMMARY		
390	JAY J. SHUER, TR. ETAL.	16-30636	18	91-182	A01						NO				NO TAKE REQUIRED		
391	FIRST NATIONAL BANK	15-48741 15-48751 15-48754 15-48757	7, 17 & 18	2666	280						NO				NO TAKE REQUIRED		
392V	CITY OF TOLEDO	15-48337	17	1639	66	1.144± (C)	0.00000	0.02619	0.00000	0.02619	NO	1.11781		STATE	PARKING LOT IMPROVEMENT PER PLAN		
392WA			7											STATE	DRIVE IMPROVEMENT PER PLAN		
392WA-1			17											STATE	INTERSECTION RETURN & PARKING LOT IMPROVEMENT PER PLAN		
393LA	NORTHWOOD ASSOC. LIMITED PARTNERSHIP	15-47277	8 & 17	89-568	D08	1.915± (C)	0.000	0.0649	0.000	0.0649	NO		1.8501	STATE			
393WA		15-45537	16			5.637± (C)								STATE	GRADING BEHIND SIDEWALK		
393WA-1			17											STATE	GRADING BEHIND SIDEWALK		
393WA-2			8											STATE	DRIVE IMPROVEMENT PER PLAN		
394	EDWARD P. PATERWICH	18-53227	18	77-128 & 77-129	E09 & E11 A01	1.77	0.000	0.054	0.000	0.054	NO		1.716	STATE			
395	H.N. ENTERPRISES, AN OHIO PARTNERSHIP	15-48727 15-48714 15-48704 15-48721	8 & 9	91-188	A10						NO				NO TAKE REQUIRED		
396LA	SUSAN PATERWICH	18-53284	9	91-364	A02	0.564 (D)	0.000	0.392	0.000	0.392	NO	0.172		STATE			
396LA-1		18-53164	9			1.40 (D)	0.00000	0.03903	0.00000	0.03903		1.36097		STATE			
396E			9				0.000	0.172	0.000	0.172				STATE			
397	CUSTOM CONTAINER CORPORATION, AN OHIO CORPORATION	15-48664 15-48674 15-48684	9	89-164	D02 & 03						NO				NO TAKE REQUIRED		
398	PHYLLIS RUTH HORWITZ	15-48694	9	80-95	B10						NO				NO TAKE REQUIRED		
399	STATE OF OHIO	15-48771	9	87-84	A03	0.385					NO				ACQUIRED PREVIOUSLY AS PARCEL 300-WD, E		
400LAV	THE CITY OF TOLEDO		9 & 10				0.000	0.685	0.000	0.685	NO						
400LAV-1	THE CITY OF TOLEDO		10, 11, 12, 13 & 14	1969 & 1982 & 78-713 & 1979	245 334 C09 678	28.954 (D) 0.043 (D) 0.063 (D) 1.07 (D)	0.471	20.656	0.471	20.185	NO	8.789		STATE			
401LA	WILLIE J. SMITH	18-37354	9, 10 & 11	91-199	B08	5.667 (D)	0.000	5.660 (C)	0.000	5.660 (C)	YES			STATE	TO REMOVE 2 METAL BLDGS ON CONC. SLABS		

NOTE:
 WV PARCELS TO BE ACQUIRED IN THE NAME OF THE CITY OF TOLEDO.

NOTE: (C)± DENOTES APPROXIMATE AREA, CALCULATED FROM RECORDED DATA
 (D) DENOTES DEED AREA
 (C) DENOTES AREA, CALCULATED FROM SURVEY AND RECORDED DATA

REVISION	DATE	DESCRIPTION

REVISION	DATE	DESCRIPTION

PLAN COMPLETION DATE: _____

PROUDFOOT ASSOCIATES
 DRAWN: 7G
 CHECKED: 1003
 APPROVED: _____

SUMMARY OF ADDITIONAL RIGHT-OF-WAY

LUCAS COUNTY
LUC-GREENBELT PARKWAY, PART I

OHIO
FHWA REGION 5
FEDERAL PROJECT

221
241

6A
18

STATE JOB NO. 021030
PID NO. 3795

STP-

PARCEL NO.	OWNER	AUDITOR'S PARCEL NUMBER	SHEET NO.	OWNER'S RECORD		RECORD AREA ACRES	TOTAL P.R.O ACRES	GROSS TAKE ACRES	P.R.O. IN TAKE ACRES	NET TAKE ACRES	STRUCTURE	NET RESIDUE		TYPE FUND	REMARKS AND PERSONALITY	AS ACQUIRED	
				BOOK	PAGE							LEFT ACRES	RIGHT ACRES			BOOK	PAGE
402LA	THE NORFOLK-SOUTHERN CORP.(FORMERLY THE WHEELING & LAKE ERIE RAILWAY CO.)		8,9 & 17	2747	145	10.612(C)	0.000	6.713	0.000	6.713	YES	3.523		STATE	TO REMOVE ONE 2-STORY BLOCK BUILDING		
				8 126	40 & 41												
				8 130	97 & 98												
402LA-1			9	& 825	104	2.0446(C)	0.0000	1.9747	0.0000	1.9747			0.0699	STATE			
				88-450	D02												
402LA-2			9 & 10	209	1	UNDETERMINED	0.000	0.843	0.000	0.843				STATE			
				& 895	374												
402			8,17 & 18				0.000	0.376	0.000	0.376				STATE			
403LA	C.S.X. TRANSPORTATION, (FORMERLY THE TOLEDO TERMINAL RAILROAD CO.)	18-99123 18-99120 18-61918	12, 13 & 14	275 278 331 268	453 281 364 615	15.270 AC	0.395	6.259	0.179	6.080		8.795 AC		STATE			
404	VOLUNTEERS OF AMERICA INC.		9 & 10	1882 & 895	662 374										NO TAKE REQUIRED.		
405	ALBERT R. CARTIER		10	87-063 & 825 & 895	A06 104 374										NO TAKE REQUIRED		
406	THE OHIO CITIZENS TRUST COMPANY, TRUSTEE		11	77-763 & 825	E05 104										NO TAKE REQUIRED		
407	LIBBEY GLASS, INC.		11, 12, 13 & 14	87-154 & 2747	A01 145										NO TAKE REQUIRED		
408	THE TOLEDO OXYGEN & EQUIPMENT CO.		9 & 10	1955	13										NO TAKE REQUIRED		
409	CARL & GENE TOWING SERVICE, INC.		5	2738	76										NO TAKE REQUIRED		
410	A. EDELSTEIN & SON, INC.		5	89-245	D08										NO TAKE REQUIRED		
411	VILLAGE TRANSFER SYSTEMS, INC.		5	79-340	A05										NO TAKE REQUIRED		
412	HAROLD A. FRUTIGER & DEBORAH K. ROSSETTO		5	88-478	C12										NO TAKE REQUIRED		
413	CITY OF TOLEDO ("MULBERRY PARK")		11 & 12	1967	541	12.851									NO TAKE REQUIRED		
414	CITY OF TOLEDO ("FOREST CEMETARY")		12, 13 & 14	46 & 139 & 183 & 249 & 477 & 2073	576 177 464 93 500 217										NO TAKE REQUIRED		


NOTE :
WY PARCELS TO BE ACQUIRED IN THE NAME OF THE CITY OF TOLEDO.

NOTE: (C)± DENOTES APPROXIMATE AREA, CALCULATED FROM RECORDED DATA
(D) DENOTES DEED AREA
(C) DENOTES AREA, CALCULATED FROM SURVEY AND RECORDED DATA

REVISION	DATE	DESCRIPTION

REVISION	DATE	DESCRIPTION
1	2-3-95	PAGE 403LA CHANGED RECORD AREA & RESIDUE

PLAN COMPLETION DATE :

 PROUDFOOT ASSOCIATES	DRAWN	CALCULATED
	CHECKED	APPROVED

SUMMARY OF ADDITIONAL RIGHT-OF-WAY

LUCAS COUNTY
LUC-GREENBELT PARKWAY, PART I
STP

STATE JOB NO. 021030
PID. NO. 3795

OHIO	222 241
FHWA REGION 5	
FEDERAL PROJECT	

R/W PLANS 6B
18

PARCEL NO.	OWNER	AUDITOR'S PARCEL NUMBER	SHEET NO.	OWNER'S RECORD		RECORD AREA	TOTAL P.R.O. ACRES	GROSS TAKE	P.R.O. IN TAKE ACRES	NET TAKE	STRUCTURE	NET RESIDUE		TYPE FUND	REMARKS AND PERSONALITY NOTE: PARCEL NO'S. 1 THRU 382 WERE NOT USED	AS ACQUIRED	
				BOOK	PAGE							LEFT	RIGHT			BOOK	PAGE
381	SHIRLEY J. KIRSHNER	16-30591	18-A	79-0035	C12										NO TAKE REQUIRED		
382	MARK A. & MICHAEL J. JANOWIECKI	16-30581	18-A	94-0103	E11										NO TAKE REQUIRED		
384 WV	MARK A. & MICHAEL J. JANOWIECKI	16-30594	18-A	94-0103	E11	3550 S.F. (C) 0.082 AC. (C)	0.000	137 S.F. (C) 0.003 AC. (C)	0.000	137 S.F. (C) 0.003 AC. (C)	NO	3413 S.F. (C) 0.079 AC. (C)	STATE	IMPROVEMENTS PER PLAN			
383 WV	GOODMAN REALTY CORPORATION	16-30597	18-A	1360	478	3550 S.F. (C) 0.082 AC. (C)	0.000	32 S.F. (C) 0.001 AC. (C)	0.000	32 S.F. (C) 0.001 AC. (C)	NO	3518 S.F. (C) 0.081 AC. (C)	STATE	IMPROVEMENTS PER PLAN			
385 WV	SHIRLEY M. RAPTON	16-30601	18-A	91-0075	E10	3550 S.F. (C) 0.082 AC. (C)	0.000	319 S.F. (C) 0.007 AC. (C)	0.000	319 S.F. (C) 0.007 AC. (C)	NO	3231 S.F. (C) 0.075 AC. (C)	STATE	IMPROVEMENTS PER PLAN			
387 WV	SHIRLEY M. RAPTON, AKA SHIRLEY RAPTON	16-30611 16-30607 16-30614 16-30617	18-A	89-0014 89-0014 89-0245	A09 A05 B12	14,200 S.F. (C) 0.326 AC. (C)	0.000	4390 S.F. (C) 0.101 AC. (C)	0.000	4390 S.F. (C) 0.101 AC. (C)	NO	9810 S.F. (C) 0.225 AC. (C)	STATE	IMPROVEMENTS PER PLAN			
387-WA	SHIRLEY M. RAPTON, AKA SHIRLEY RAPTON		18-A										STATE	DRIVE IMPROVEMENTS PER PLAN			
386 WV	FIRST NATIONAL BANK OF TOLEDO, TRUSTEE	16-30604	18-A	2681	50	3550 S.F. (C) 0.082 AC. (C)	0.000	550 S.F. (C) 0.013 AC. (C)	0.000	550 S.F. (C) 0.013 AC. (C)	NO	3000 S.F. (C) 0.069 AC. (C)	STATE	IMPROVEMENTS PER PLAN			
388 V	CITY OF TOLEDO													SEE R/W SUMMARY SHEET NO. 6			
389 WV	STEPHEN D. LAZAR	16-30621 16-30624 16-30631 16-30634	18-A 18 & 18A 18 & 18A 18 & 18A	80-0331 81-0044 81-0044 2045	B10 E07 E07 197	25,498 S.F. (C) 0.588 AC. (C)	0.000	8232 S.F. (C) 0.212 AC. (C)	0.000	8232 S.F. (C) 0.212 AC. (C)	NO	17,266 S.F. (C) 0.396 AC. (C)	STATE	IMPROVEMENTS PER PLAN			

NOTE:
WV PARCELS TO BE ACQUIRED IN THE NAME OF THE CITY OF TOLEDO.

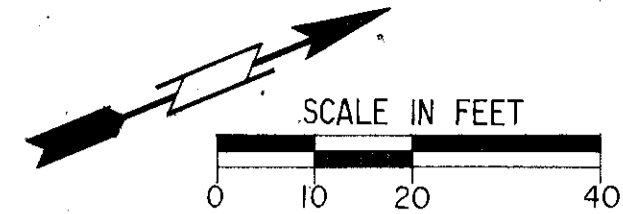
NOTE:
(C) ± DENOTES APPROXIMATE AREA, CALCULATED FROM RECORDED DATA
(D) DENOTES DEED AREA
(C) DENOTES AREA, CALCULATED FROM SURVEY AND RECORDED DATA

REVISION	DATE	DESCRIPTION

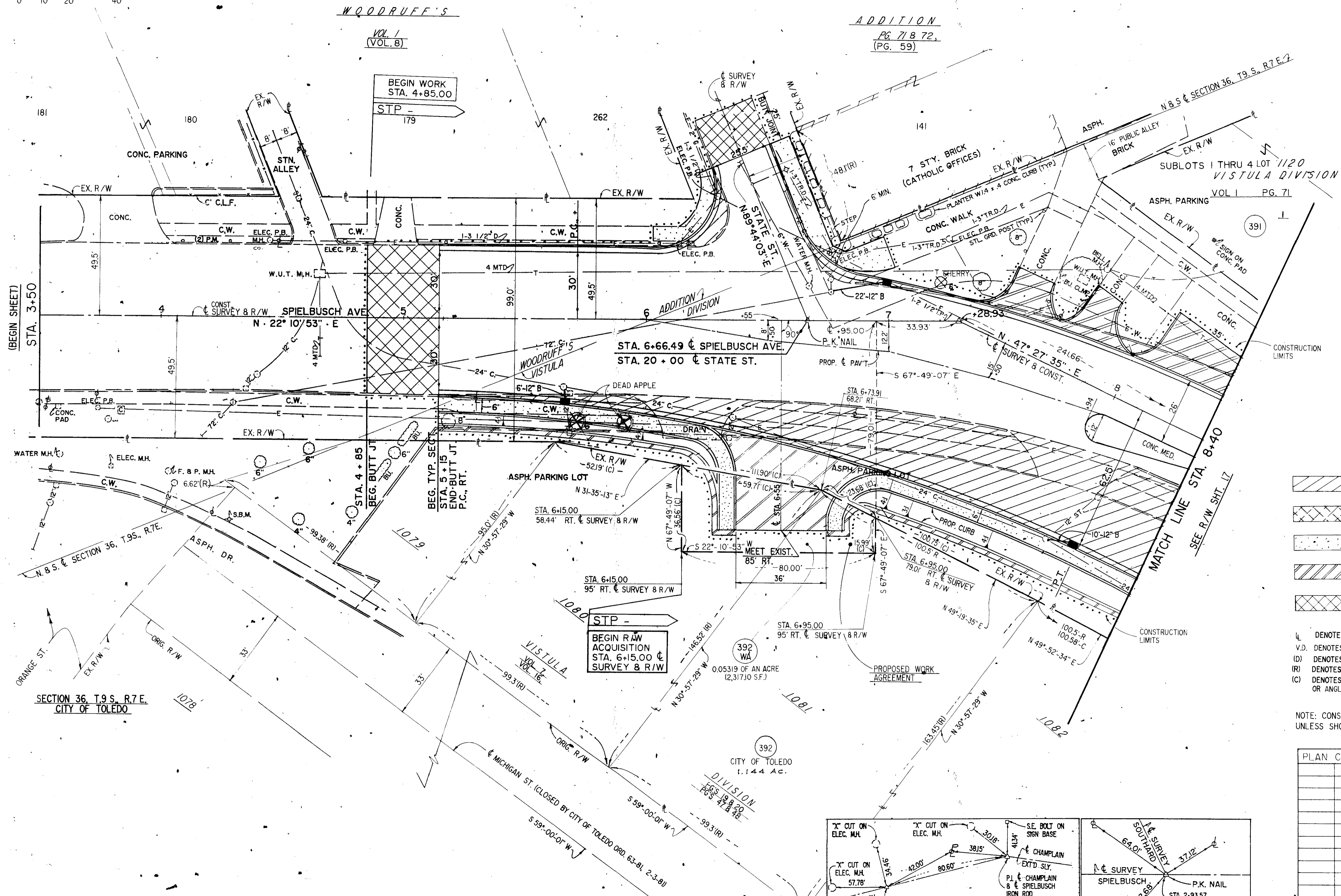
REVISION	DATE	DESCRIPTION

PLAN COMPLETION DATE: _____

	DRAWN 1870RWSA	CALCULATED TG
	CHECKED ARB	APPROVED



SECTION 36, T.9 S., R.7 E.
 CITY OF TOLEDO

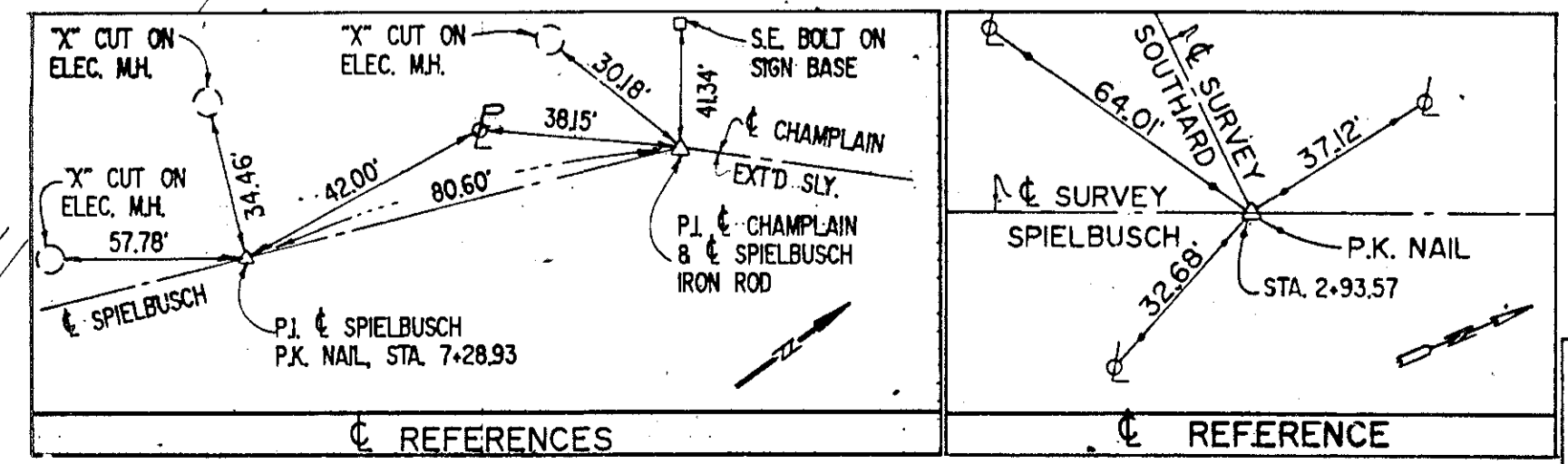


- LEGEND**
- DENOTES PROPOSED PAVEMENT WIDENING
 - DENOTES ROADWAY TO BE REMOVED
 - DENOTES PROPOSED BIKEWAY (I2) OR CONCRETE WALK
 - DENOTES DRIVE OR PARKING AREA REPLACEMENT
 - DENOTES PAV'T. BUTT JOINT TYPE FEATHERED AREA, PER BP-31
 - DENOTES ORIGINAL LOT LINE, AS SHOWN ON RECORD PLAT
 - DENOTES VISTULA DIVISION
 - (D) DENOTES DEED DISTANCE, BEARING, AREA OR ANGLE
 - (R) DENOTES RECORD DISTANCE, BEARING, AREA OR ANGLE
 - (C) DENOTES CALCULATED DISTANCE, BEARING, AREA OR ANGLE

NOTE: CONSTRUCTION LIMITS SHALL BE R/W LIMITS, UNLESS SHOWN OTHERWISE (TYPICAL FOR ALL SHEETS)

PLAN COMPLETION DATE: _____

REV'D.	DATE	DESCRIPTION



PROUDFOOT ASSOCIATES
 ENGINEERS SURVEYORS PLANNERS

TRACED
 CHECKED
 APPROVED

SECTION 36, T.9 S., R.7 E.
CITY OF TOLEDO



PROPOSED R.O.W. DATA PARCEL 402 LA

POINT	STATION	OUT	DISTANCE	BEARING
14 SHT. 8	11+62.00 G.B.P.	125.00' LT.		
8 SHT. 9	23+53.07 G.B.P.	125.00' LT.	1191.07'	N 47°-27'-35" E
12 SHT. 9	24+37.51 G.B.P.	107.71' LT.	86.20'	N 59°-01'-51" E
3-A SHT. 9	23+88.84 G.B.P.	131.26' RT.	243.88'	S 31°-01'-37" E
3 SHT. 9	18+59.32 LAGRANGE	33.00' LT.	16.61'	S 52°-23'-16" W
2 SHT. 9	21+74.61 G.B.P.	104.05' RT.	199.36' C	S 54°-53'-32" W
5 SHT. 8	20+72.50 G.B.P.	107.10' RT.	102.15' C	S 45°-44'-57" W
4 SHT. 8	19+71.42 G.B.P.	105.09' RT.	102.00' D	S 48°-35'-51" W
3 SHT. 8	19+58.61 G.B.P.	167.80' RT.	101.10' C	S 30°-59'-44" E
7 SHT. 8	10+17.63 G.B.P.	24.09' LT.	960.34'	S 58°-59'-08" W
8 SHT. 8	10+38.32 G.B.P.	125.00' LT.	103.01'	N 30°-57'-29" W
14 SHT. 8	11+62.00 G.B.P.	125.00' LT.	123.68'	N 47°-27'-35" E

PROPOSED R.O.W. DATA PARCEL 393 WL

POINT	STATION	OUT	DISTANCE	BEARING
9 SHT. 8	19+07.70 CHERRY	98.75' RT.		
9-A SHT. 8	19+40.10 CHERRY	98.75' RT.	32.40'	N 30°-57'-29" W
13-A SHT. 8	21+48.72 CHAMPLAIN	33.00' RT.	56.85'	N 30°-37'-45" E
13 SHT. 8	23+42.92 CHAMPLAIN	33.00' RT.	194.20'	N 58°-59'-08" E
12 SHT. 8	12+00.00 G.B.P.	90.00' RT.	100.59'	S 53°-39'-15" W
11 SHT. 8	11+00.00 G.B.P.	85.00' RT.	100.12'	S 50°-19'-20" W
10 SHT. 8	21+33.66 CHAMPLAIN	57.43' RT.	101.3	S 58°-59'-08" W
9 SHT. 8	19+07.70 CHERRY	98.75' RT.		SEE CURVE DATA FOR CURVE No. 1 (THIS SHEET)

PROPOSED CHAMPLAIN ST. R.O.W. DATA

POINT	STATION	OUT	DISTANCE	BEARING
1	25+10.00 CHAMPLAIN	33.00' LT.	55.80'	S 22°-43'-54" W
2	24+65.00 CHAMPLAIN	0.00' C	42.12'	S 07°-24'-27" W
3	24+38.82 CHAMPLAIN	33.00' RT.		

PROPOSED R.O.W. DATA PARCEL 393 WA-2

POINT	STATION	OUT	DISTANCE	BEARING
12	12+00.00 G.B.P.	90.00' RT.	2122'	S 42°-32'-25" E
19	12+00.00 G.B.P.	111.22' RT.	56.13'	S 58°-59'-08" W
20	11+45.00 G.B.P.	100.00' RT.	12.75'	N 42°-32'-25" W
21	11+45.00 G.B.P.	87.25' RT.		
12	12+00.00 G.B.P.	90.00' RT.	55.07'	N 50°-19'-20" E

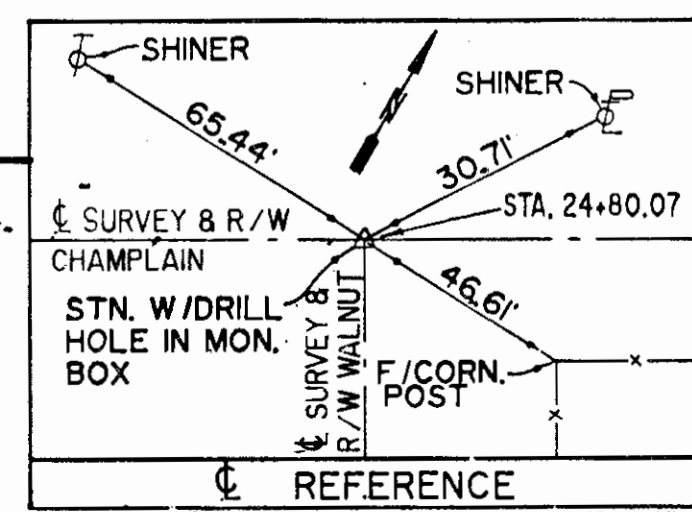
393 LA T.B.A. = 0.0649 Ac.
P.R.O. = 0.000
TOTAL TAKE = 0.0649 Ac.

393 WA-1 = 0.04882 OF AN AC. (2126.59 S.F.)

402 LA T.B.A. = 6.713 Ac.
P.R.O. = 0.000 Ac.
TOTAL TAKE = 6.713 Ac.

402 T.B.A. = 0.376 Ac.
P.R.O. = 0.000 Ac.
TOTAL TAKE = 0.376 Ac.

NOTES:
SEE R/W SHT. 17 FOR ADDITIONAL INFORMATION FOR 393 WL AND 393 WA-1.
PROPOSED R/W CURVE DATA FOR CURVE No. 1 (393 WL):
Δ = 89°-56'-37", R = 35.00', T = 34.97', ARC = 54.94',
LONG CHORD = 49.47', LONG CHORD BRG. = S 14°-00'-49.5" W
ONLY INFORMATION AVAILABLE FROM CITY OF TOLEDO
SEE R/W SHT. No. 7 FOR R/W LEGEND



PLAN COMPLETION DATE:

REV'D.	DATE	DESCRIPTION

PROUDFOOT ASSOCIATES
ENGINEERS SURVEYORS PLANNERS

TRACED
CHECKED
APPROVED

LUCAS COUNTY GREENBELT PARKWAY

OHIO REGION 5 FEDERAL PROJECT

225
241

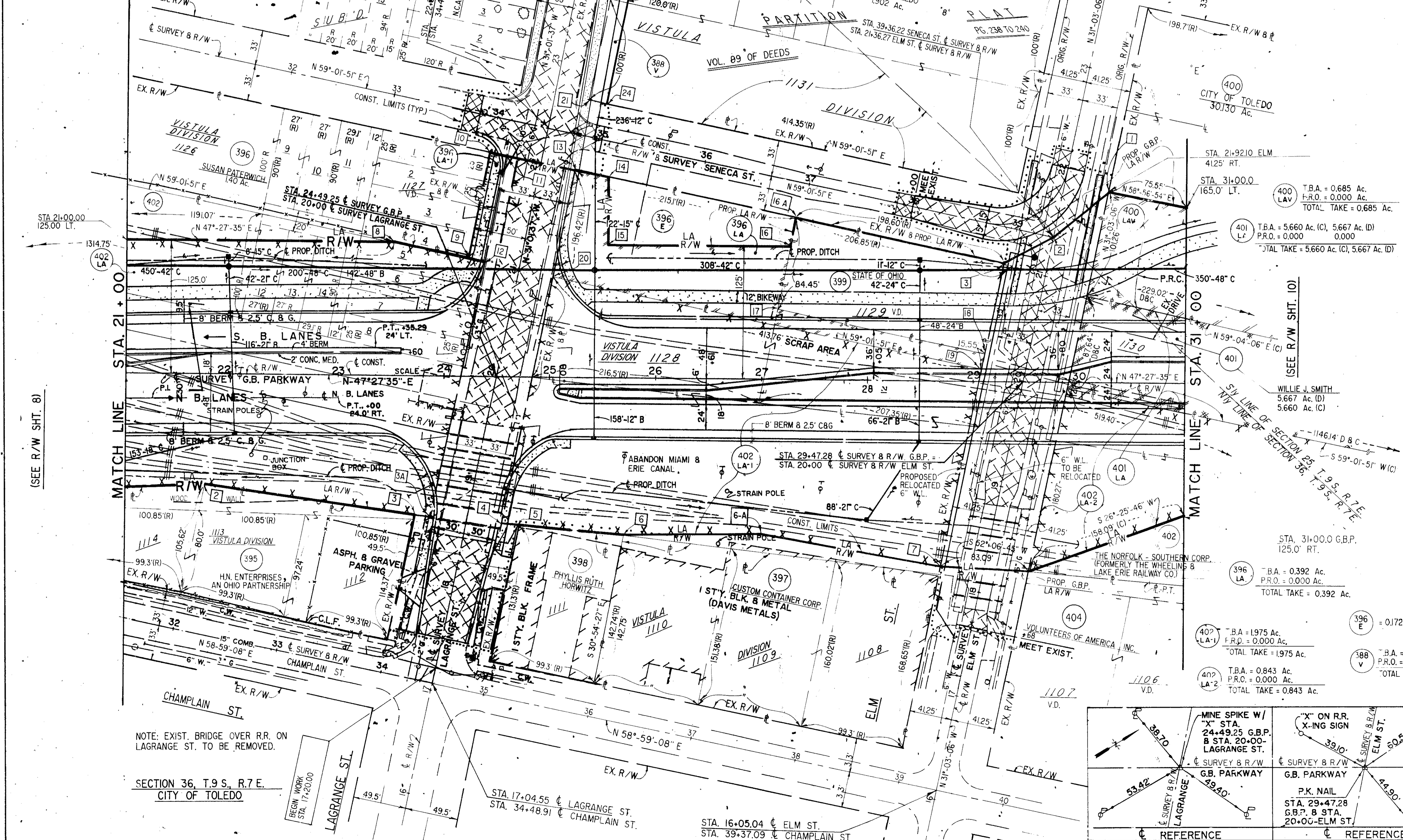
R/W PLANS 9
18

PROPOSED R.O.W. DATA FOR PARCEL 388 WV

POINT	STATION	OUT	DISTANCE	BEARING
21	22+69.14 LAGRANGE	33.00' RT.	199.60'	N 31° 01'-37" W
22	24+68.74 LAGRANGE	33.00' RT.	17.00'	N 59° 02'-12" E
23	24+68.72 LAGRANGE	50.00' RT.	199.60'	S 31° 01'-37" E
24	22+69.12 LAGRANGE	50.00' RT.	17.00'	S 59° 01'-51" W
21	22+69.14 LAGRANGE	33.00' RT.	17.00'	S 59° 01'-51" W

396 LA-1 T.B.A. = 0.03903 Ac.
P.R.O. = 0.00000 Ac.
TOTAL TAKE = 0.03903 Ac. (SEE SHEET No. 10 FOR PROP. R/W DATA)

402 LA T.B.A. = 6.713 Ac.
P.R.O. = 0.000 Ac.
TOTAL TAKE = 6.713 Ac.



PROPOSED R.O.W. DATA FOR PARCEL 402 LA-1

POINT	STATION	OUT	DISTANCE	BEARING
20	25+02.17 G.B.P.	94.47' LT.		
	21+03.13 LAGRANGE	33.00' RT.	413.76'	N 59° 01'-51" E
19	29+07.52 G.B.P.	11.48' LT.		
	20+03.33 ELM	41.25' LT.	190.29'	S 31° 03'-06" E
7	28+69.62 G.B.P.	175.00' RT.		
	18+13.04 ELM	41.25' LT.	172.25'	S 57° 29'-23" W
6-A	27+00.00 G.B.P.	145.00' RT.		
6	25+71.51	147.09' RT.	128.51'	S 46° 31'-40" W
5	24+71.58	138.40' RT.	100.31'	S 52° 25'-57" W
4	24+55.03 G.B.P.	136.97' RT.	16.61'	S 52° 23'-16" W
	18+66.94 LAGRANGE	33.00' RT.		
20	25+02.17 G.B.P.	94.47' LT.	236.19'	N 31° 01'-37" W
	21+03.13 LAGRANGE	33.00' RT.		

PROPOSED R.O.W. DATA FOR PARCEL 396 LA

POINT	STATION	OUT	DISTANCE	BEARING
13	22+03.13 LAGRANGE	33.00' RT.	33.55'	N 59° 01'-51" E
	34+81.30 SENECA	33.00' RT.	60.73'	S 42° 32'-25" E
14	25+55.00 G.B.P.	185.73' LT.		
	35+14.85 SENECA	33.00' RT.	172.85'	N 47° 27'-35" E
15	25+55.00 G.B.P.	125.00' LT.	59.63'	S 31° 02'-17" E
16	27+27.85 G.B.P.	125.00' LT.	198.70'	N 59° 01'-51" E
17	27+15.96 G.B.P.	66.57' LT.	15.55'	S 31° 03'-06" E
18	29+10.62 G.B.P.	26.72' LT.	413.76'	S 59° 01'-51" W
19	29+07.52 G.B.P.	11.48' LT.		
	20+03.33 ELM	41.25' LT.	100.00'	N 31° 01'-37" W
20	25+02.17 G.B.P.	94.47' LT.		
	21+03.13 LAGRANGE	33.00' RT.		
13	22+03.13 LAGRANGE	33.00' RT.		
	34+81.30 SENECA	33.00' RT.		

PROPOSED R.O.W. DATA FOR PARCEL 396 E

POINT	STATION	OUT	DISTANCE	BEARING
14	25+55.00 G.B.P.	185.73' LT.	181.49'	N 59° 01'-51" E
	35+14.85 SENECA	33.00' RT.	24.82'	S 31° 02'-17" E
16-A	27+32.80 G.B.P.	149.33' LT.	172.85'	S 47° 27'-35" W
16	27+27.85 G.B.P.	125.00' LT.	60.73'	N 42° 32'-25" W
15	25+55.00 G.B.P.	125.00' LT.		
	25+55.00 G.B.P.	185.73' LT.		
14	35+14.85 SENECA	33.00' LT.		

PROPOSED R/W DATA AT ELM ST. & SENECA ST. INT.

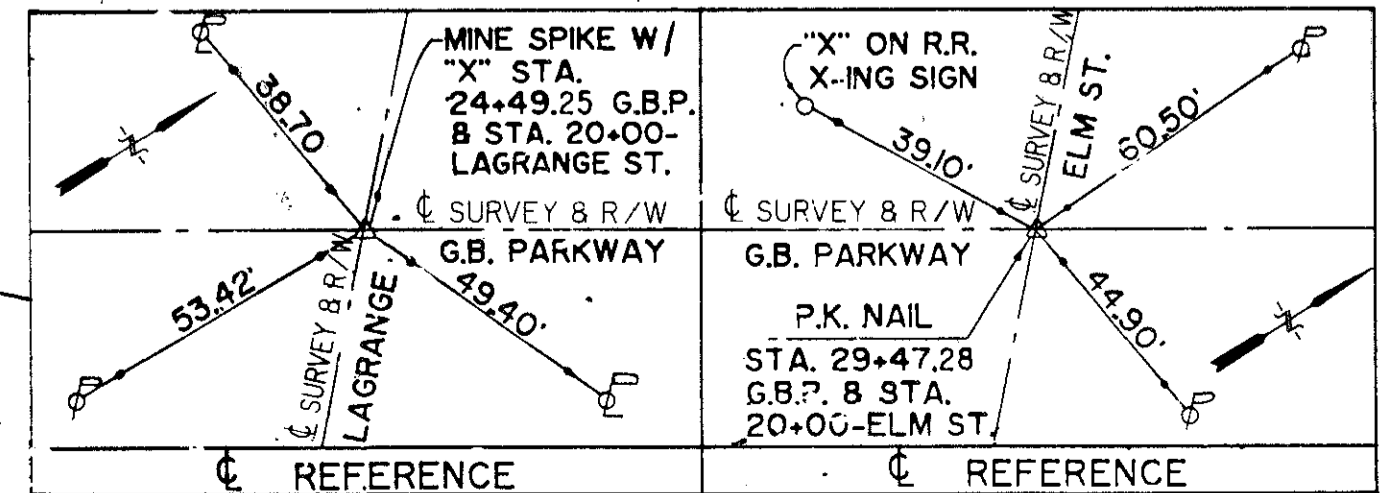
POINT	STATION	OUT	DISTANCE	BEARING
1	21+92.10 ELM	41.25' RT.	69.42'	S 05° 24'-26" W
2	39+36.22 SENECA ST.	INT.	52.79'	S 20° 20'-20" W
3	38+95.02 SENECA	33.00' RT.		
	21+03.33 ELM	41.25' LT.		

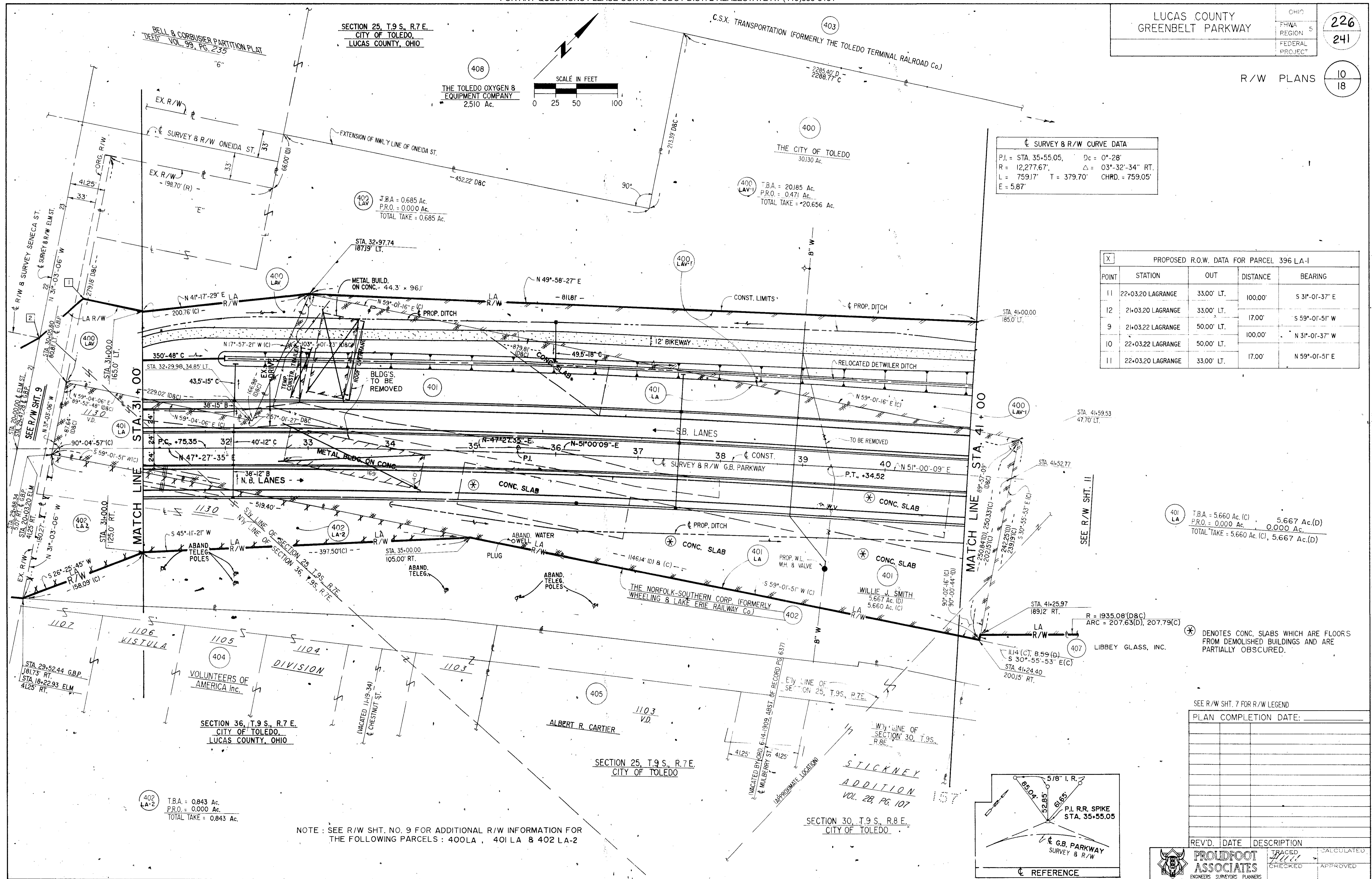
PLAN COMPLETION DATE: _____

REV'D. DATE DESCRIPTION

PROUDFOOT ASSOCIATES ENGINEERS SURVEYORS PLANNERS

TRACED 4/11/12
CHECKED [Signature]
APPROVED [Signature]





☒ SURVEY & R/W CURVE DATA

P.I. = STA. 35+55.05, Dc = 0°-28'
 R = 12,277.67', Δ = 03°-32'-34" RT.
 L = 759.17' T = 379.70' CHR.D. = 759.05'
 E = 5.87'

☒ PROPOSED R.O.W. DATA FOR PARCEL 396 LA-1

POINT	STATION	OUT	DISTANCE	BEARING
11	22+03.20 LAGRANGE	33.00' LT.	100.00'	S 31°-01'-37" E
12	21+03.20 LAGRANGE	33.00' LT.	17.00'	S 59°-01'-51" W
9	21+03.22 LAGRANGE	50.00' LT.	100.00'	N 31°-01'-37" W
10	22+03.22 LAGRANGE	50.00' LT.	17.00'	N 59°-01'-51" E
11	22+03.20 LAGRANGE	33.00' LT.	17.00'	N 59°-01'-51" E

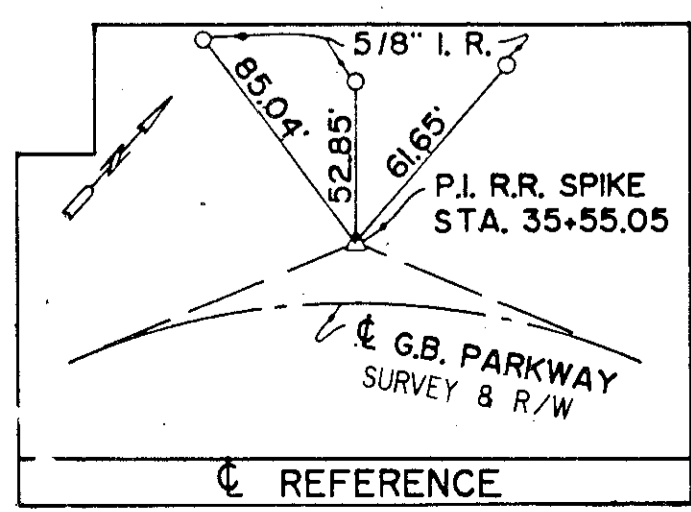
401 LA T.B.A. = 5.660 Ac. (C) 5.667 Ac. (D)
 P.R.O. = 0.000 Ac. 0.000 Ac.
 TOTAL TAKE = 5.660 Ac. (C), 5.667 Ac. (D)

☒ DENOTES CONC. SLABS WHICH ARE FLOORS FROM DEMOLISHED BUILDINGS AND ARE PARTIALLY OBSCURED.

SEE R/W SHT. 7 FOR R/W LEGEND

PLAN COMPLETION DATE: _____

REV'D	DATE	DESCRIPTION



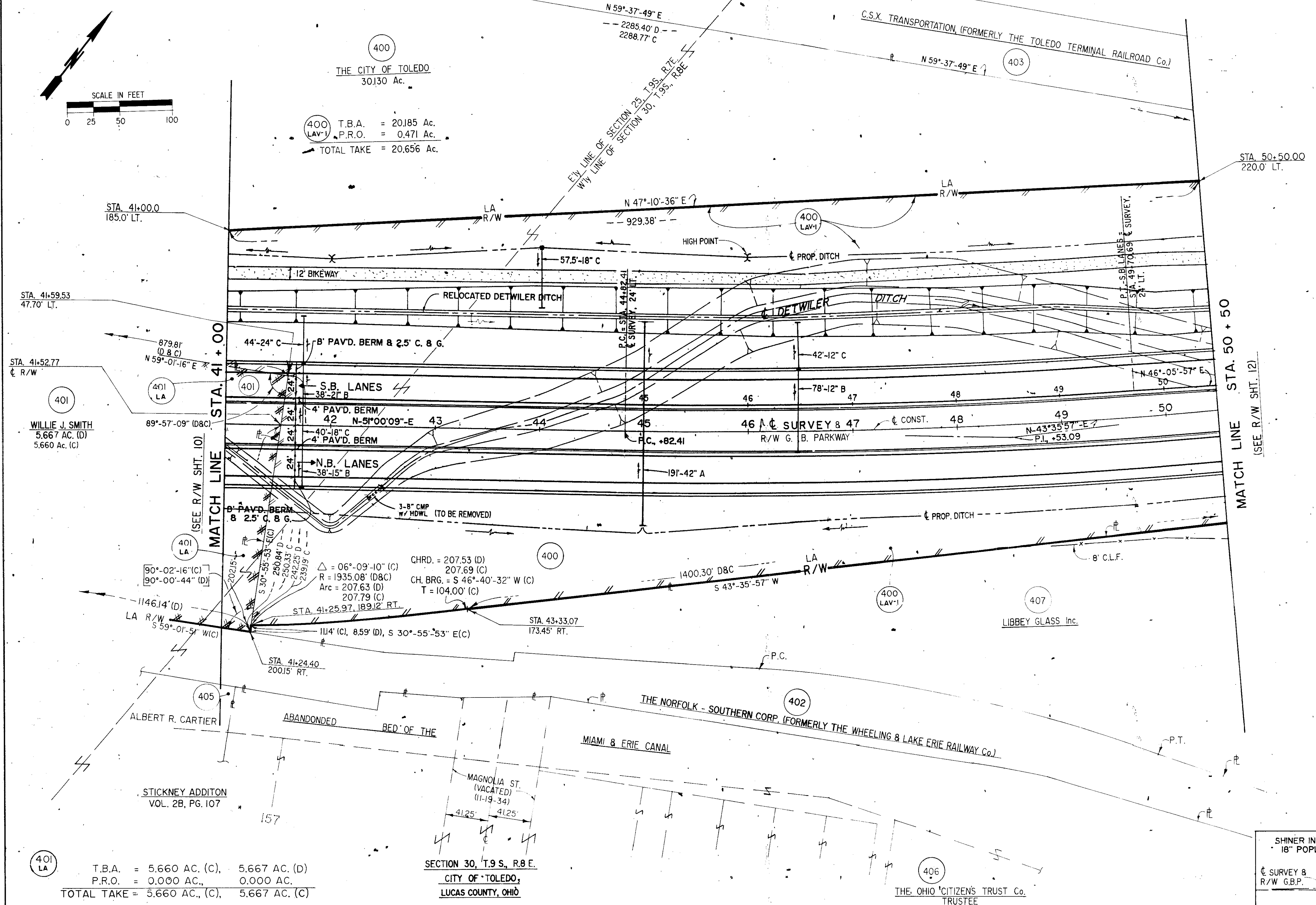
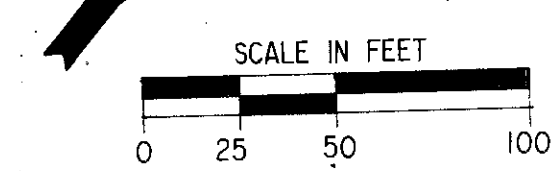
NOTE: SEE R/W SHT. NO. 9 FOR ADDITIONAL R/W INFORMATION FOR THE FOLLOWING PARCELS: 400LA, 401LA & 402LA-2

SECTION 25, T.9 S., R.7 E.
CITY OF TOLEDO,
LUCAS COUNTY, OHIO

SECTION 30, T.9 S., R.8 E.
CITY OF TOLEDO,
LUCAS COUNTY, OHIO

MULBERRY PARK
(CITY OF TOLEDO)
12.851 Ac.

400 THE CITY OF TOLEDO
30.130 Ac.
400 T.B.A. = 20.185 Ac.
LAV-1 P.R.O. = 0.471 Ac.
TOTAL TAKE = 20.656 Ac.



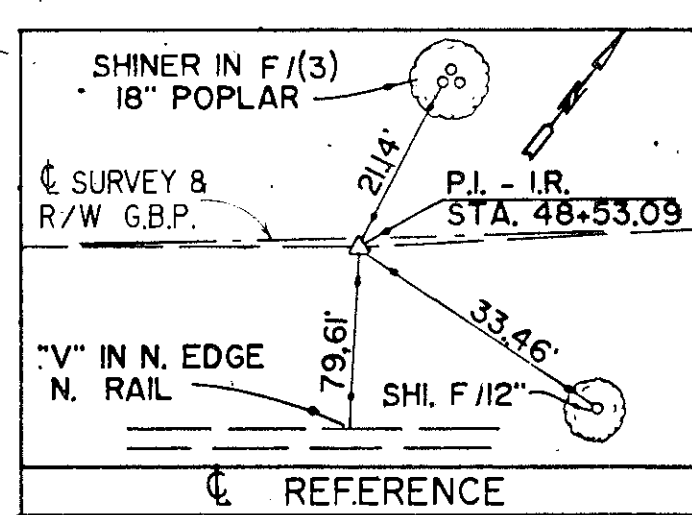
SEE R/W SHT. 7 FOR R/W LEGEND

RT. EDGE, SOUTHBOUND LANES CURVE DATA	
$\Delta = 04^{\circ}54'12''$ LT.	$D_c = 01^{\circ}00'15.14''$
$R = 5705.58'$	$L' = 488.28'$
$T = 244.29'$	$C = 488.13'$
P.C. = STA. 44+82.41 $\text{\textcircled{C}}$ SURVEY, 24' LT.	
P.I. = STA. 47+26.70	

$\text{\textcircled{C}}$ SURVEY & R/W CURVE DATA	
P.I. = STA. 48+53.09	$D_c = 01^{\circ}00'00''$
$R = 5729.58'$	$\Delta = 07^{\circ}24'12''$ LT.
$T = 370.68'$	$L = 740.33'$
$C = 739.82'$	$S = 0.02'/\text{FT.}$

PLAN COMPLETION DATE: _____

REV'D.	DATE	DESCRIPTION



PROUDFOOT ASSOCIATES
ENGINEERS SURVEYORS PLANNERS

DRAWN	CHECKED	CALCULATED	APPROVED

401 LA T.B.A. = 5.660 AC. (C), 5.667 AC. (D)
P.R.O. = 0.000 AC., 0.000 AC.
TOTAL TAKE = 5.660 AC. (C), 5.667 AC. (D)

SECTION 30, T.9 S., R.8 E.
CITY OF TOLEDO,
LUCAS COUNTY, OHIO

THE OHIO CITIZENS TRUST Co.
TRUSTEE

RT. EDGE, SOUTHBOUND LANES CURVE DATA

$\Delta = 02^{\circ}-30'-00''$ LT. $D_c = 00^{\circ}-30'-00''$
 $R = 11,459.16'$ $L = 500.00'$
 $T = 250.04'$ $C = 499.96'$
 $P.C. = STA. 53+03.65$ $P.I. = STA. 55+53.69$
 NO SUPERELEVATION

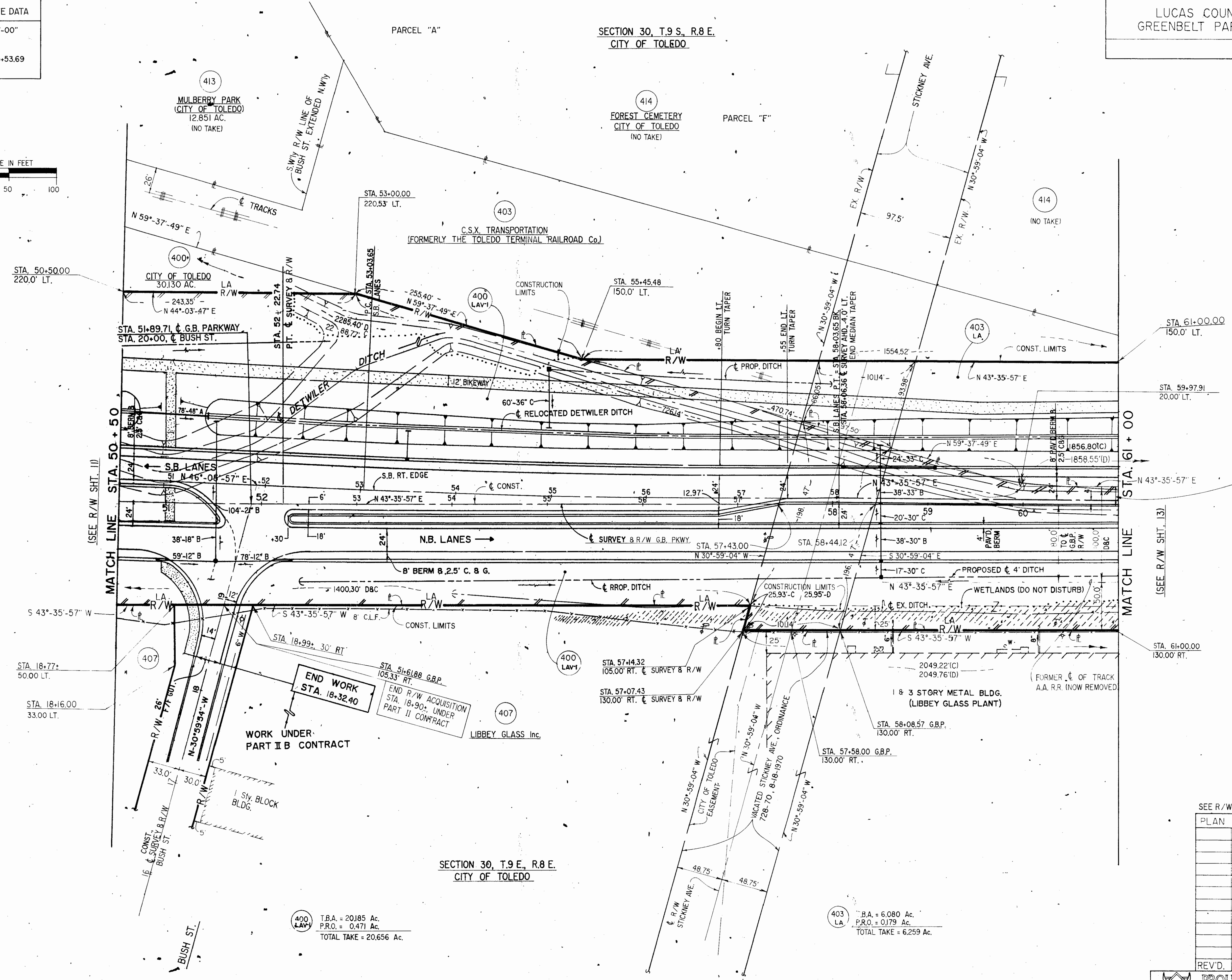


LUCAS COUNTY
 GREENBELT PARKWAY

OHIO
 FHWA
 REGION 5
 FEDERAL
 PROJECT

228
 241

R/W PLANS

12
 18



MATCH LINE STA. 50+50 (SEE R/W SHT. 11)

MATCH LINE STA. 61+00 (SEE R/W SHT. 13)

400 LAV1
 T.B.A. = 20185 Ac.
 P.R.O. = 0.471 Ac.
 TOTAL TAKE = 20.656 Ac.

403 LA
 T.B.A. = 6.080 Ac.
 P.R.O. = 0.179 Ac.
 TOTAL TAKE = 6.259 Ac.

SECTION 30, T.9 E., R.8 E.
 CITY OF TOLEDO

SEE R/W SHT. 7 FOR R/W LEGEND

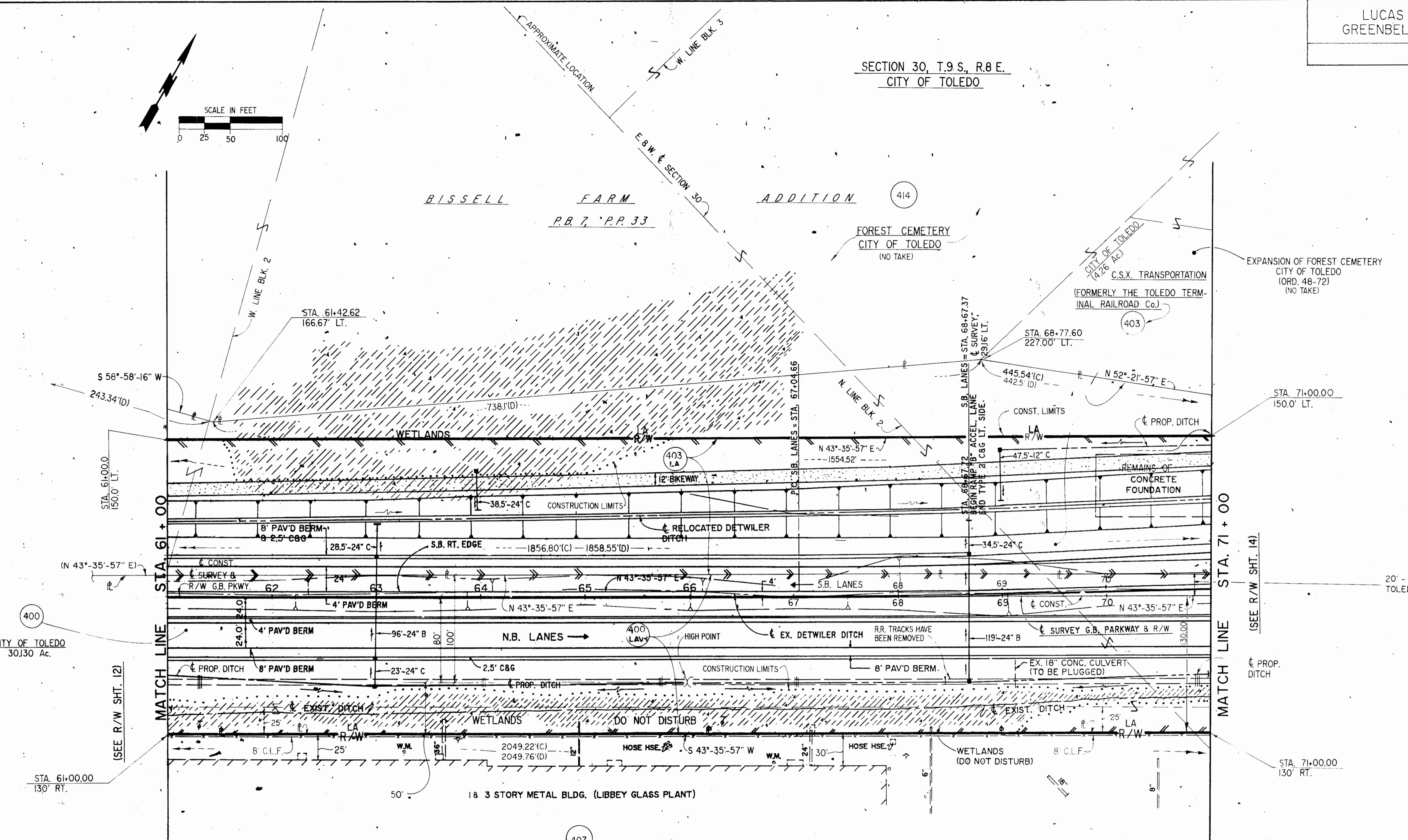
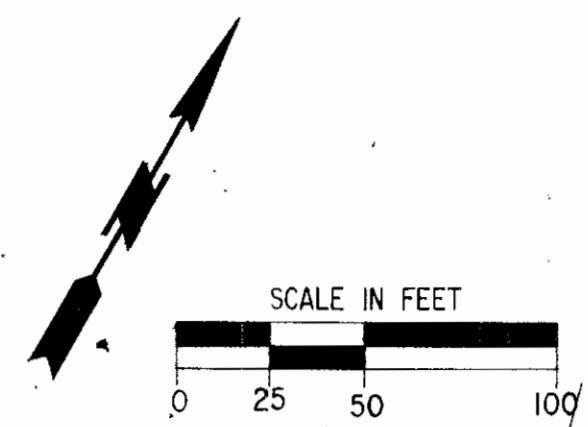
PLAN COMPLETION DATE: _____

REV'D. DATE DESCRIPTION

PROUDFOOT ASSOCIATES
 ENGINEERS SURVEYORS PLANNERS

CHECKED: _____
 APPROVED: _____

SECTION 30, T.9 S., R.8 E.
CITY OF TOLEDO



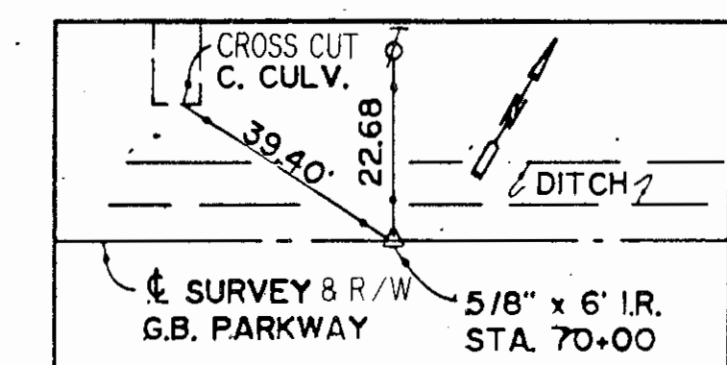
400
CITY OF TOLEDO
30.130 Ac.

400
LAV-1
T.B.A. = 20185 Ac.
P.R.O. = 0.471 Ac.
TOTAL TAKE = 20.656 Ac.

BISSELL FARM ADD'N
BLOCK 2

403
LA
T.B.A. 6,080 Ac.
P.R.O. = 0.179 Ac.
TOTAL TAKE = 6.259 Ac.

SECTION 30, T.9 S., R.8 E.
CITY OF TOLEDO



20' - SEWER ESMT. TO CITY OF TOLEDO, (VOL. 447, PG. 24)

SEE R/W SHT. 7 FOR R/W LEGEND

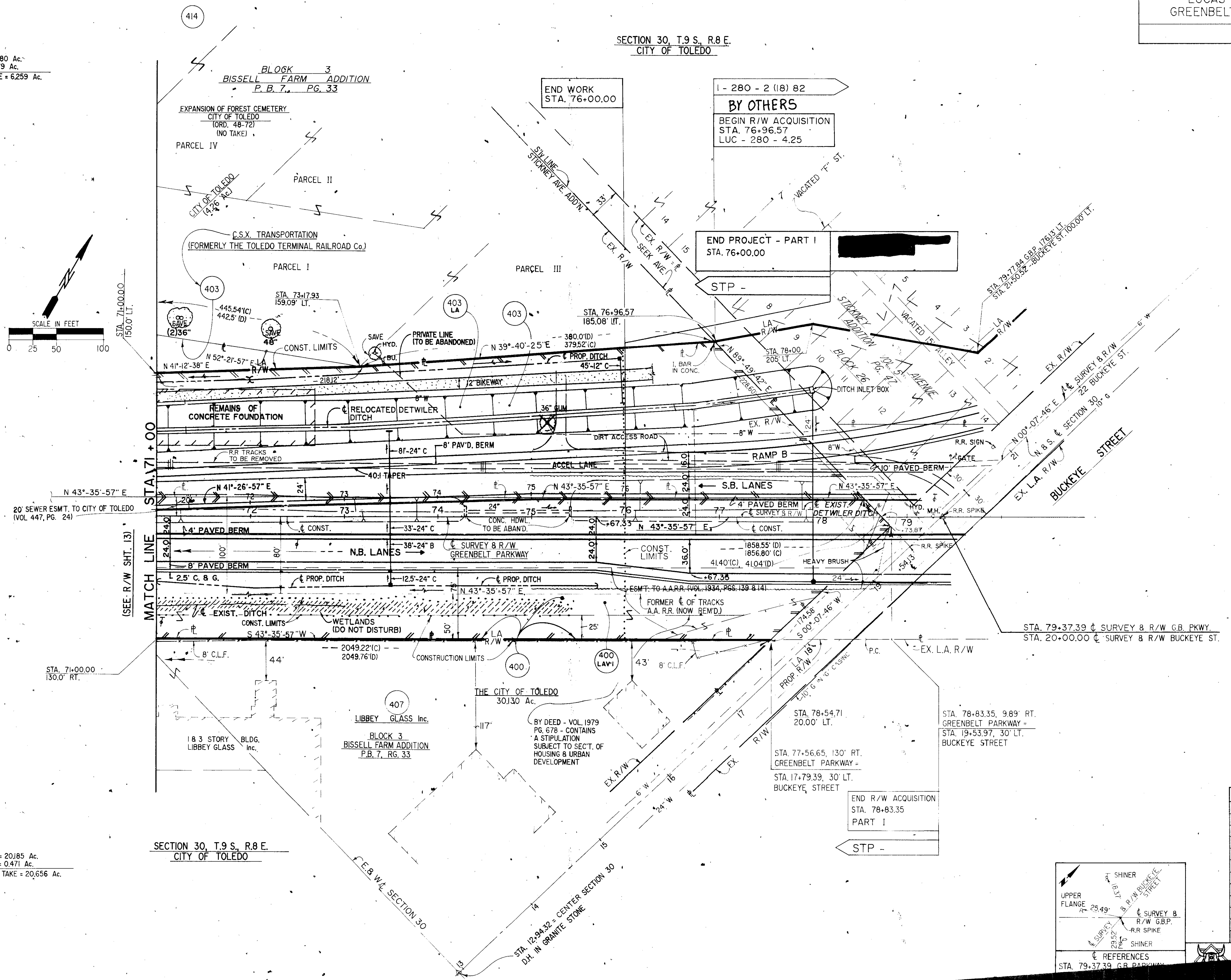
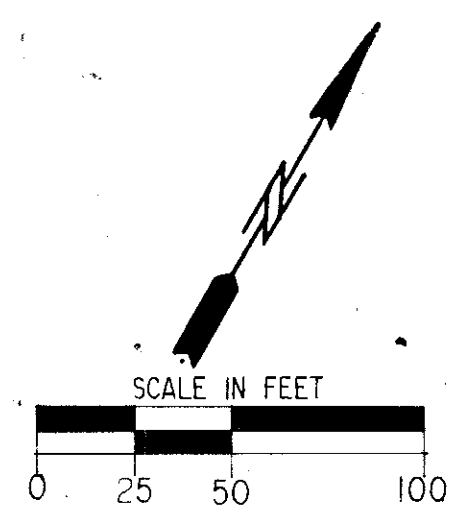
PLAN COMPLETION DATE: _____

REV'D.	DATE	DESCRIPTION

PROUDFOOT ASSOCIATES
ENGINEERS SURVEYORS PLANNERS

DRAWN	CHECKED	APPROVED

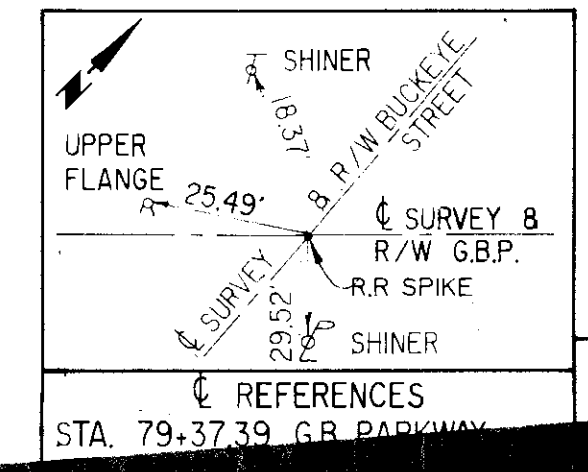
403 LA
T.B.A. = 6,080 Ac.
P.R.O. = 0179 Ac.
TOTAL TAKE = 6,259 Ac.



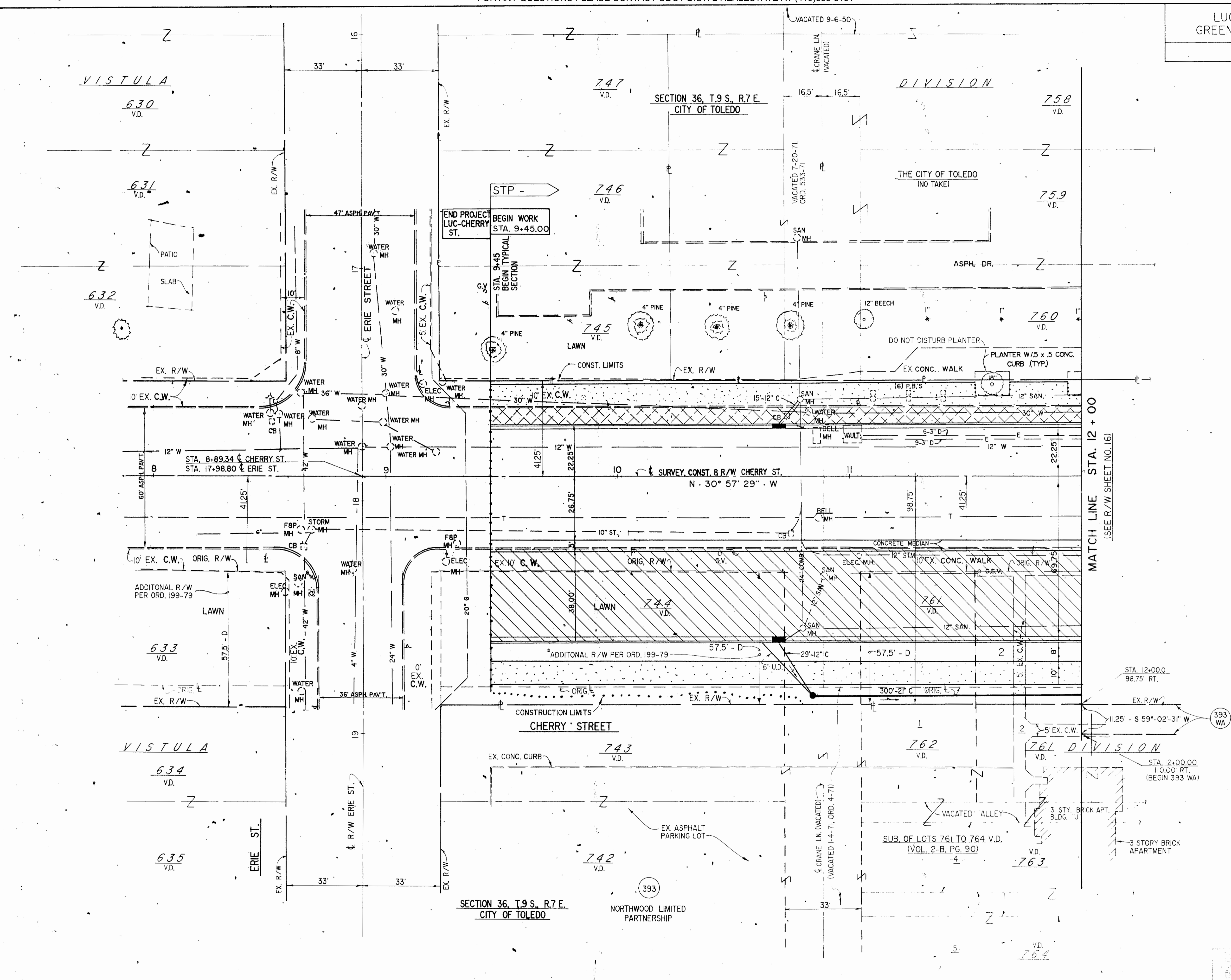
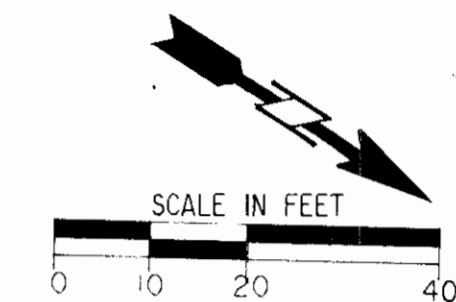
400 LAV
T.B.A. = 20185 Ac.
P.R.O. = 0471 Ac.
TOTAL TAKE = 20,656 Ac.

SEE R/W SHT. 7 FOR R/W LEGEND

REV'D.	DATE	DESCRIPTION



PROUDFOOT
DRAWN
CALCULATED



MATCH LINE STA. 12 + 00
(SEE R/W SHEET NO. 16)

SEE R/W SHT. 7 FOR R/W LEGEND

PLAN COMPLETION DATE:	

SECTION 36, T.9 S., R.7 E.
CITY OF TOLEDO

SUB. OF LOTS 761 TO 764 V.D.
(VOL. 2-B, PG. 90)

393
NORTHWOOD LIMITED
PARTNERSHIP

3 STY. BRICK APT.
BLDG.

3 STORY BRICK
APARTMENT

CRANE LN. (VACATED)
(VACATED 1-4-71, ORD. 4-71)

VACATED ALLEY

VISTULA

630
V.D.

631
V.D.

632
V.D.

633
V.D.

VISTULA

634
V.D.

635
V.D.

ERIE ST.

393

761 DIVISION

763

764

747
V.D.

746
V.D.

745
V.D.

743
V.D.

742
V.D.

DIVISION

758
V.D.

759
V.D.

760
V.D.

DO NOT DISTURB PLANTER

762
V.D.

STA. 12+00.00
98.75' RT.

STA. 12+00.00
110.00' RT.
(BEGIN 393 WA)

393
WA

END PROJECT
LUC-CHERRY
ST.

BEGIN WORK
STA. 9+45.00

STP -

STA. 9+45
BEGIN TYPICAL
SECTION

VACATED 9-6-50

CRANE LN.
(VACATED)

VACATED 7-20-71
ORD. 533-71

SAN
MH

ASPH. DR.

SURVEY CONST. B.R/W CHERRY ST.
N 30° 57' 29" W

CONSTRUCTION LIMITS
CHERRY STREET

EX. CONC. CURB

EX. ASPHALT
PARKING LOT

STA. 8+89.34 & CHERRY ST.
STA. 17+98.80 & ERIE ST.

ADDITIONAL R/W
PER ORD. 199-79

ADDITIONAL R/W PER ORD. 199-79

EX. R/W

11.25' - S 59°-02'-31" W

EX. R/W

EX. R/W

EX. R/W

EX. R/W

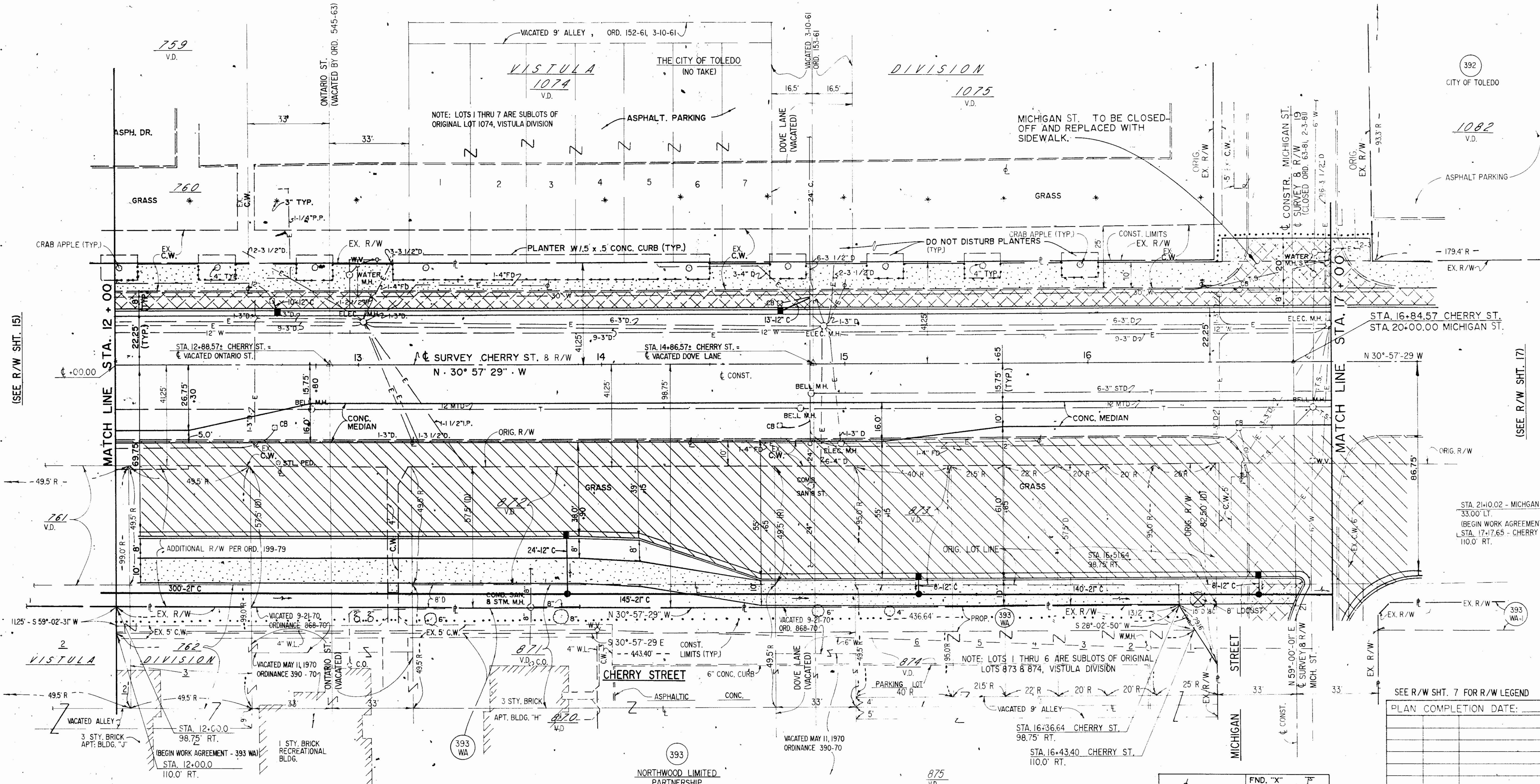
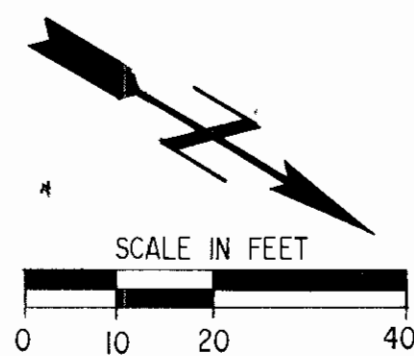
EX. R/W

EX. R/W

EX. R/W

EX. R/W

SECTION 36, T.9 S., R.7 E. CITY OF TOLEDO



(SEE R/W SHT. 15)

(SEE R/W SHT. 17)

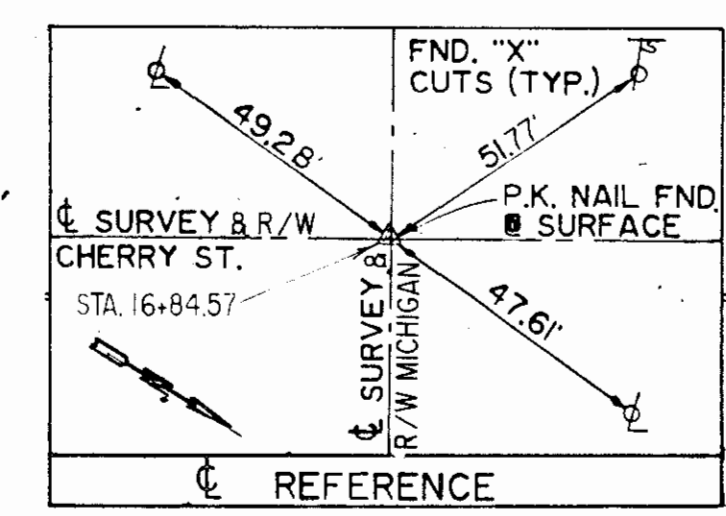
LOTS 1 THRU 6 ARE SUBLOTS OF ORIGINAL LOTS 761 TO 764 IN VISTULA DIVISION. (VOL. 2-B, PG. 90)

393 WA = 0.1136 OF AN AC. (4,950 S.F.)

NORTHWOOD LIMITED PARTNERSHIP

SECTION 36, T.9 S., R.7 E. CITY OF TOLEDO

NOTE: EXISTING TREES IN "WA" AREAS ARE NOT TO BE DISTURBED (TYP.)



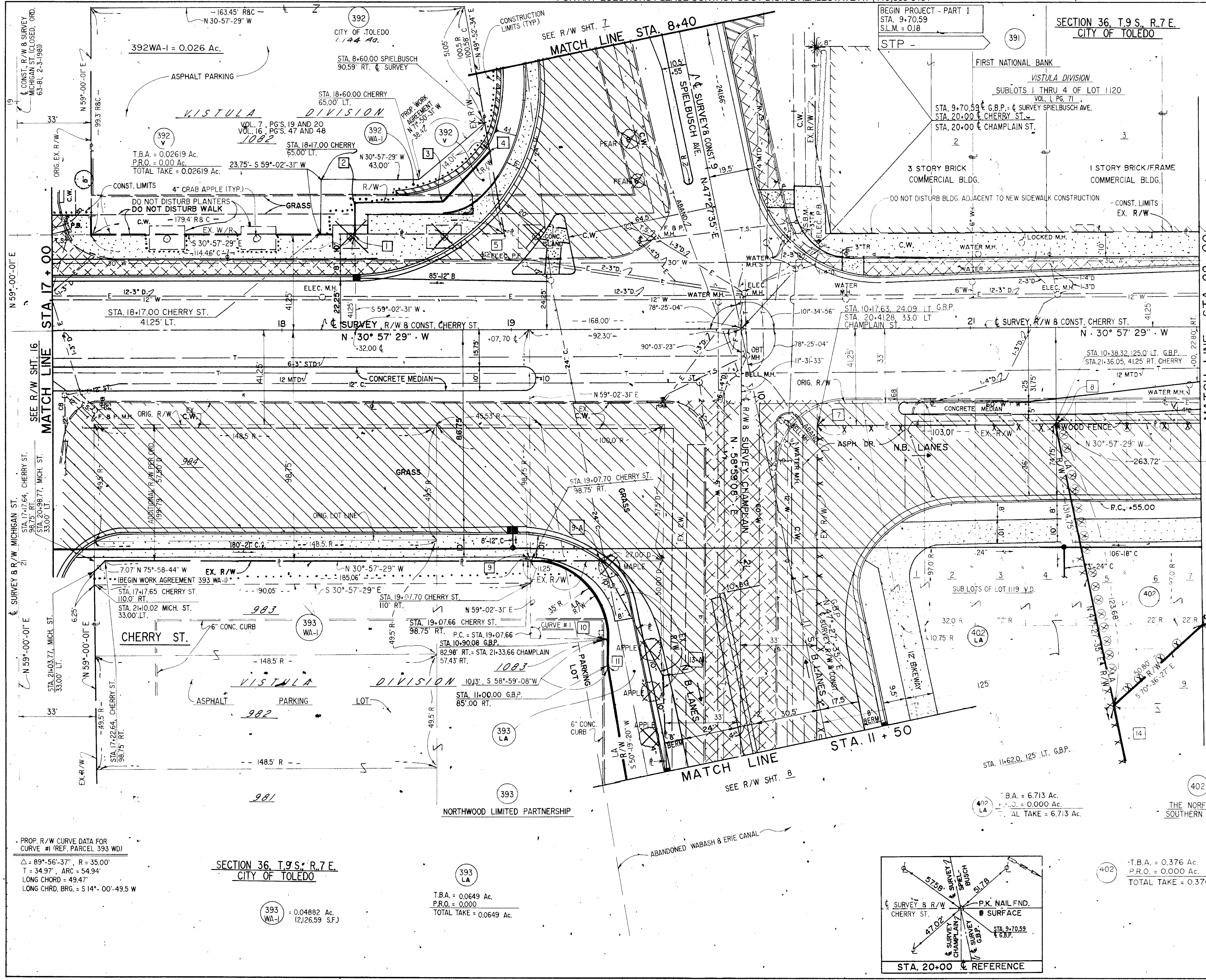
SEE R/W SHT. 7 FOR R/W LEGEND

PLAN COMPLETION DATE:

REV'D.	DATE	DESCRIPTION

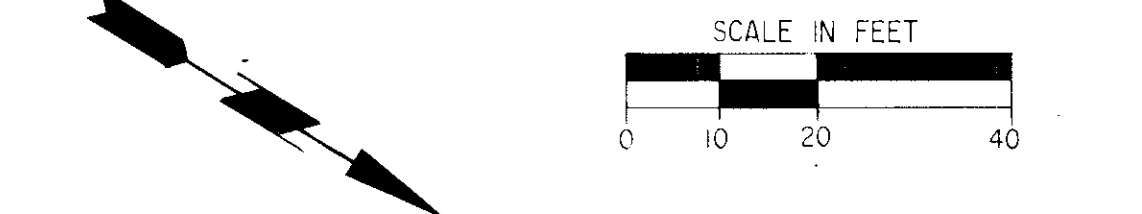
PROUDFOOT ASSOCIATES
ENGINEERS SURVEYORS PLANNERS

TRACED: *[Signature]*
CHECKED: *[Signature]*
APPROVED: *[Signature]*



PROPOSED R.O.W. DATA (THIS SHEET) PARCEL 392-WD

POINT	STATION	OUT	DISTANCE	BEARING
1	18+32.0 CHERRY	41.25' LT.	13.75'	S 59°-02'-31" W
2	18+32.0 CHERRY	55.00' LT.	38.00'	N 30°-57'-29" W
3	18+70.0 CHERRY	55.00' LT.	30.12'	N 76°-00'-15" W
4	8+74.0 SPIELBUSCH	91.18' RT.	35.52'	N 49°-52'-34" E
5	18+96.94 CHERRY	41.25' LT.	64.94'	S 30°-57'-29" E
6	9+09.49 SPIELBUSCH	92.68' RT.		
7	18+32.00 CHERRY	41.25' LT.		



PROP. R/W CURVE DATA FOR CURVE #1 (REF. PARCEL 393 WD)
 $\Delta = 89^\circ-56'-37"$, $R = 35.00'$
 $T = 34.97'$, $ARC = 54.94'$
 $LONG\ CHORD = 49.47'$
 $LONG\ CHR.D. BRG. = S\ 14^\circ-00'-49.5\ W$

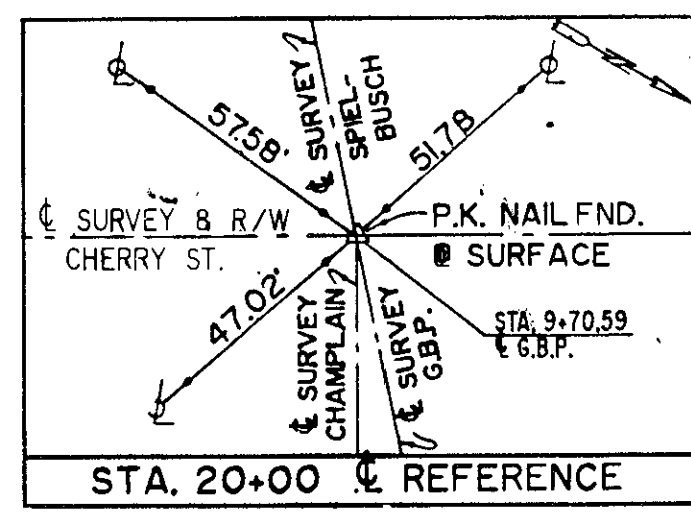
SECTION 36, T.9S., R.7E.
CITY OF TOLEDO

393 WA-I = 0.04882 Ac. (2,126.59 S.F.)

T.B.A. = 0.0649 Ac.
P.R.O. = 0.000
TOTAL TAKE = 0.0649 Ac.

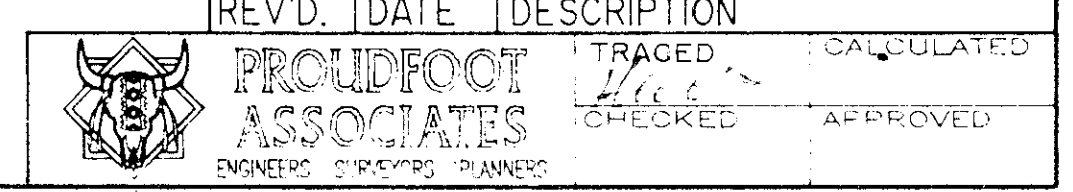
B.A. = 6.713 Ac.
P.O. = 0.000 Ac.
TOTAL TAKE = 6.713 Ac.

T.B.A. = 0.376 Ac.
P.R.O. = 0.000 Ac.
TOTAL TAKE = 0.376 Ac.



SEE R/W SHT. 7 FOR R/W LEGEND

REV'D.	DATE	DESCRIPTION



LUCAS COUNTY
GREENBELT PARKWAY

OHIO
FHWA REGION 5
FEDERAL PROJECT

234
241

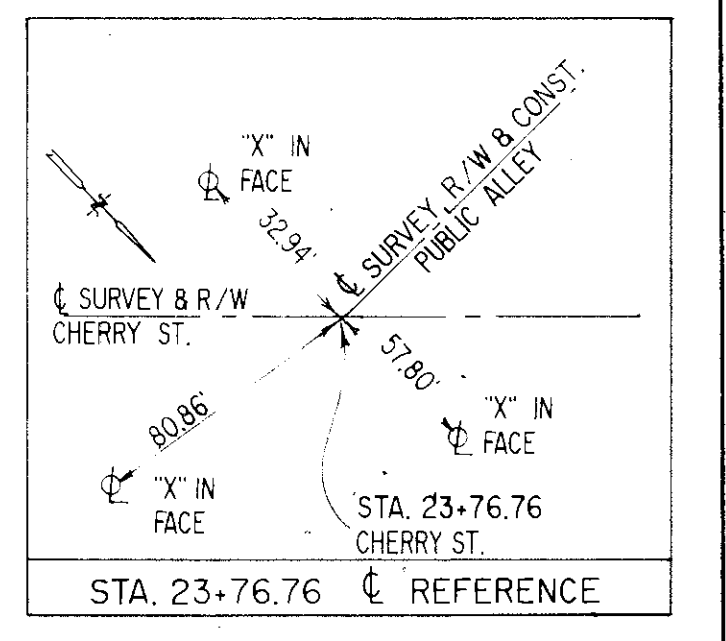
R/W PLANS
18
18

SEE R/W SHEET No. 18-A & 18-B
FOR ADDITIONAL INFORMATION

POINT	STATION	OUT	DISTANCE	BEARING
18	23-99.77 CHERRY ST.	4125' RT.	100.00' R8C	N 30°-57'-29" W
2	24-99.77 CHERRY 20-4124 SENECA	4125' RT. 33.00' RT.	33.75'	N 59°-01'-51" E
3	24-99.78 CHERRY 20-74.99 SENECA	75.00' RT. 33.00' RT.	16.26'	S 22°-06'-10" W
4	24-90.00 CHERRY ST.	62.00' RT.	10.20'	S 19°-38'-53" E
5	24-80.00 CHERRY ST.	60.00' RT.	80.85'	S 38°-03'-47" E
17	23-99.78 CHERRY ST.	70.00' RT.	28.75'	S 59°-01'-51" W
18	23-99.77 CHERRY ST.	4125' RT.		

NOTE:
SEE R/W SHEET No. 18-B
FOR PROPOSED R/W DATA
FOR PARCEL No. 389-WV

NOTE
** COMMERCIAL SIGN W/ CONC. BASE



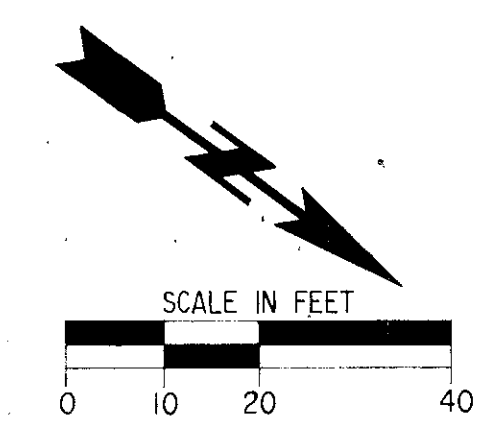
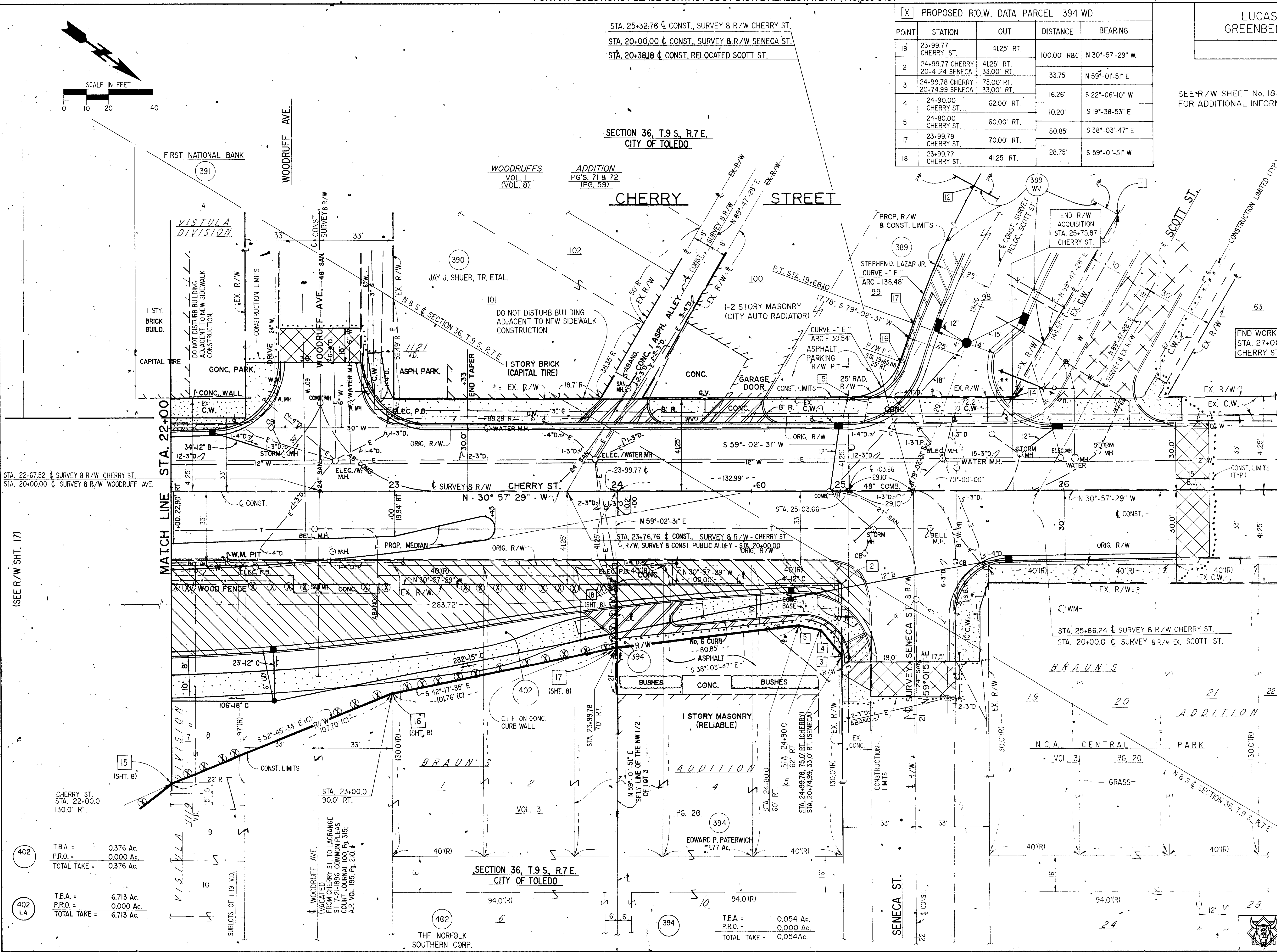
SEE R/W SHT. 7 FOR R/W LEGEND

PLAN COMPLETION DATE:

REV'D.	DATE	DESCRIPTION

PROUDFOOTE ASSOCIATES
ENGINEERS SURVEYORS PLANNERS

TRACED
CALCULATED
CHECKED
APPROVED



STA. 25+32.76 & CONST., SURVEY & R/W CHERRY ST.
STA. 20+00.00 & CONST., SURVEY & R/W SENECA ST.
STA. 20+3818 & CONST., RELOCATED SCOTT ST.

SECTION 36, T.9 S., R.7 E.
CITY OF TOLEDO

FIRST NATIONAL BANK
391

WOODRUFFS
VOL. 1
(VOL. 8)

ADDITION
PG'S. 71 & 72
(PG. 59)

VISTULA
DIVISION

DO NOT DISTURB BUILDING
ADJACENT TO NEW SIDEWALK
CONSTRUCTION.

JAY J. SHUER, TR. ETAL.
390

DO NOT DISTURB BUILDING
ADJACENT TO NEW SIDEWALK
CONSTRUCTION.

1 STORY BRICK
(CAPITAL TIRE)

STA. 22+67.52 & SURVEY & R/W CHERRY ST.
STA. 20+00.00 & SURVEY & R/W WOODRUFF AVE.

MATCH LINE STA. 22+00

(SHT. 8)

(SHT. 9)

(SHT. 10)

(SHT. 11)

END SHEET STA. 27+00

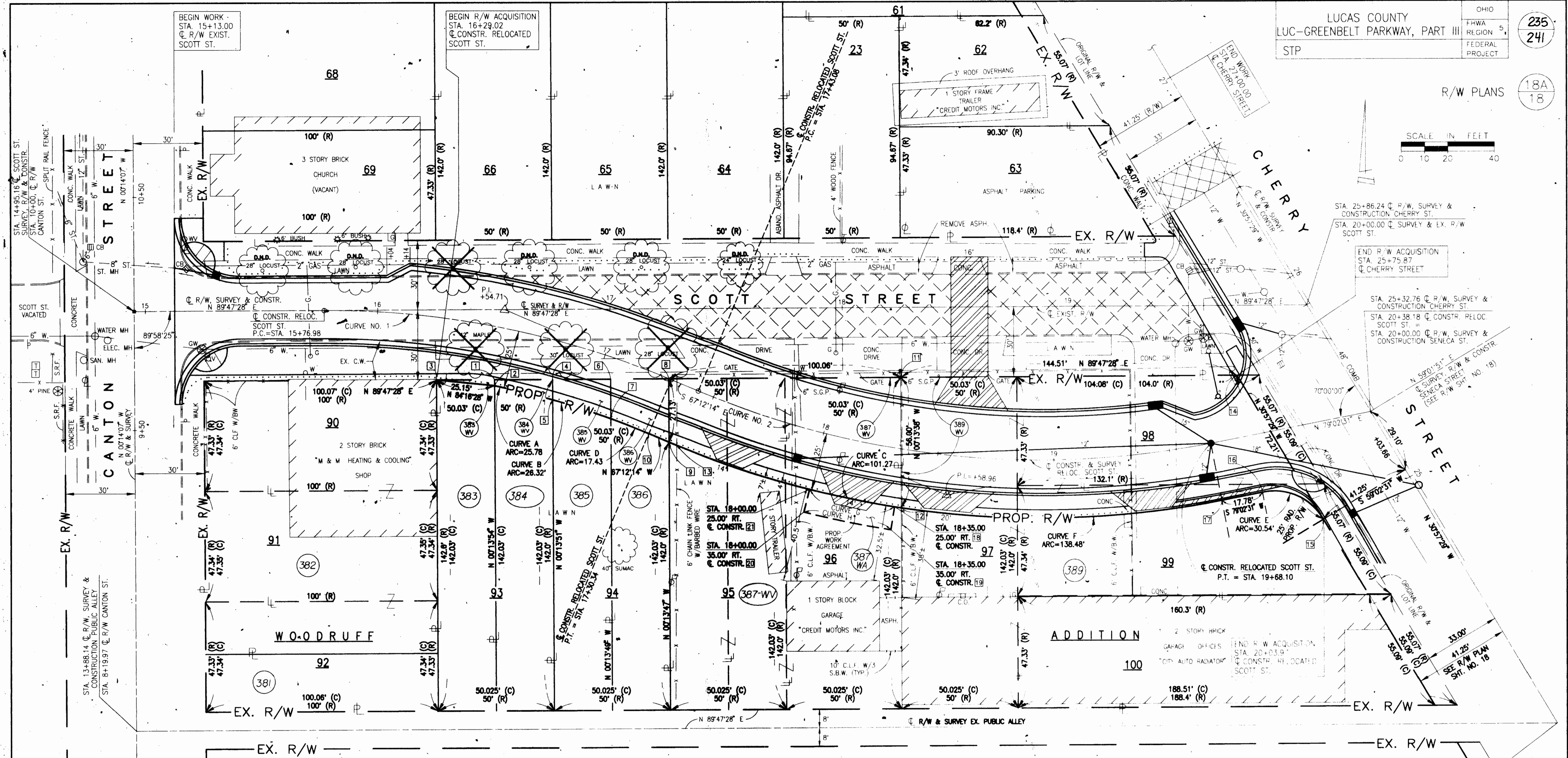
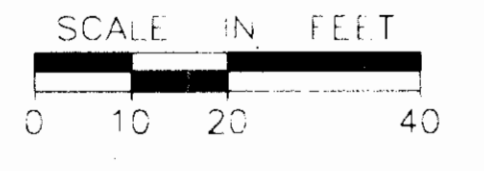
(SHT. 12)

(SHT. 13)

402
T.B.A. = 0.376 Ac.
P.R.O. = 0.000 Ac.
TOTAL TAKE = 0.376 Ac.

402 LA
T.B.A. = 6.713 Ac.
P.R.O. = 0.000 Ac.
TOTAL TAKE = 6.713 Ac.

402
T.B.A. = 0.054 Ac.
P.R.O. = 0.000 Ac.
TOTAL TAKE = 0.054 Ac.



DISTANCES FOR PROPOSED R-O-W

14 TO 11	= 319.60'	14 TO 8	= 244.57'
14 TO 4	= 294.59'	14 TO 11	= 144.51'
14 TO 6	= 269.58'		

LEGEND

- DENOTES ROADWAY TO BE REMOVED
- PROPOSED CONCRETE WALK
- PROPOSED DRIVE APPROACH
- CONSTRUCTION LIMITS
- DO NOT DISTURB
- DENOTES STEEL GUARD POST
- DENOTES WATER GATE WELL

NOTES

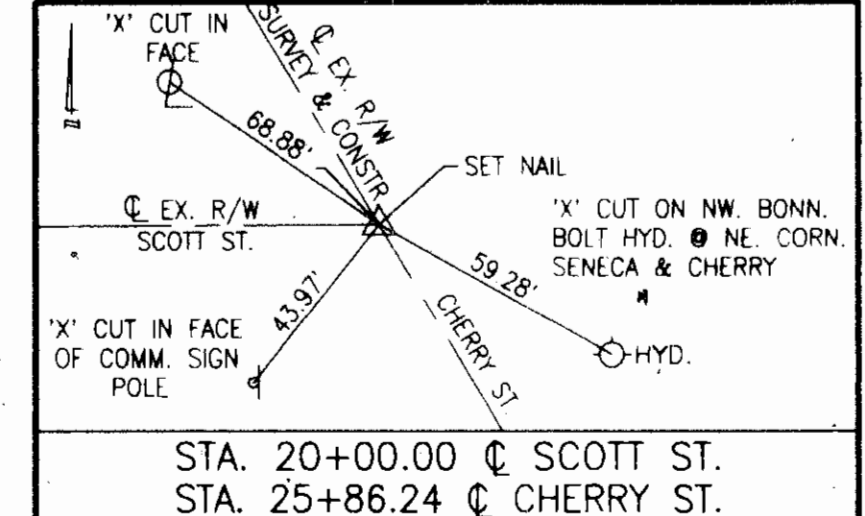
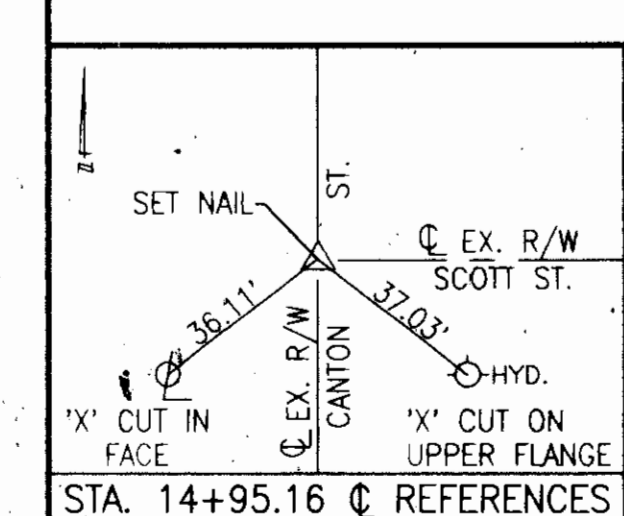
- DENOTES COMMERCIAL SIGN WITH CONCRETE BASE
- SEE CHERRY ST. PLAN SH. 58 AND R/W PLAN SH. 18 FOR LOCATION OF EXISTING UNDERGROUND UTILITIES AT EXISTING & RELOCATED SCOTT ST.
- SEE R/W SH. 7 FOR R/W LEGEND.
- CONSTRUCTION LIMITS SHALL BE R/W LIMITS, UNLESS SHOWN OTHERWISE, (TYPICAL FOR ALL SHEETS).
- SEE R/W SH. 18-B FOR PROPOSED R/W DATA FOR RELOCATED SCOTT ST. PARCELS.

CONSTRUCTION, RELOCATED SCOTT STREET CURVE DATA

CURVE NO. 1	CURVE NO. 2
P.I. = STA. 16+54.71	P.I. = STA. 18+58.96
Δ = 23°00'18" RT.	Δ = 33°45'15" LT.
R = 381.97'	R = 381.97'
T = 77.73'	T = 115.88'
Dc = 15°00'00"	Dc = 15°00'00"
L = 153.36'	L = 225.02'
P.C. = STA. 15+76.98	P.C. = STA. 17+43.08
P.T. = STA. 17+30.34	P.T. = STA. 19+68.10

BEARINGS AND DISTANCES FOR WORK AGREEMENT 386-WA

	BEARING	DIST.
19 TO 18	N 09°00'29" E	40.00'
20 TO 23	N 14°15'29" E	10.00'



REV'D.	DATE	DESCRIPTION

PLAN COMPLETION DATE: _____

PROUDFOOT ASSOCIATES

DRAWN 18705CRW	CALCULATED
CHECKED	APPROVED

LUCAS COUNTY
LUC-GREENBELT PARKWAY, PART I
STP

OHIO
FHWA REGION 5
FEDERAL PROJECT

236
241

R/W PLANS 18-B
18

POINT	STATION	OUT	DISTANCE	BEARING OR CURVE DATA
4	16+80.99 ⊕	16.54' RT.	8.80'	S 00°13'51" E
5	16+83.52 ⊕	25.00' RT.	ARC = 25.78'	SEE CURVE DATA A
2	16+55.94 ⊕	25.00' RT.	2.60'	N 00°13'54" W
1	16+55.37 ⊕	22.45' RT.	25.01' (C) 25.00' (R)	N 89°47'28" E
4	16+80.99 ⊕	16.54' RT.		

POINT	STATION	OUT	DISTANCE	BEARING OR CURVE DATA
6	17+05.68 ⊕	9.03' RT.	16.97'	S 00°13'49" E
7	17+11.69 ⊕	25.00' RT.	ARC = 26.32'	SEE CURVE DATA B
5	16+83.52 ⊕	25.00' RT.	8.80'	N 00°13'51" W
4	16+80.99 ⊕	16.54' RT.	25.00' (R) 25.01' (C)	N 89°47'28" E
6	17+05.68 ⊕	9.03' RT.		

POINT	STATION	OUT	DISTANCE	BEARING OR CURVE DATA
8	17+29.30 ⊕	0.03' RT.	27.13'	S 00°13'47" E
9	17+39.91 ⊕	25.00' RT.	9.57'	N 67°12'14" W
10	17+30.34 ⊕	25.00' RT.	ARC = 17.43'	SEE CURVE DATA D
7	17+11.69 ⊕	25.00' RT.	16.97'	N 00°13'49" W
6	17+05.68 ⊕	9.03' RT.	25.00' (R) 25.01' (C)	N 89°47'28" E
8	17+29.30 ⊕	0.03' RT.		

POINT	STATION	OUT	DISTANCE	BEARING
1	16+55.37 ⊕	22.45' RT.	2.60'	S 00°13'54" E
2	16+55.94 ⊕	25.00' RT.	25.15'	N 84°16'28" W
3	16+29.02 ⊕	26.71' RT.	25.00' (R) 25.01' (C)	N 89°47'28" E
1	16+55.37 ⊕	22.45' RT.		

POINT	STATION	OUT	DISTANCE	BEARING OR CURVE DATA
11	18+28.86 ⊕	30.24' LT.	56.00'	S 00°13'38" E
12	18+38.13 ⊕	25.00' RT.	ARC = 101.27'	SEE CURVE DATA C
13	17+43.08 ⊕	25.00' RT.	3.17'	N 67°12'14" W
9	17+39.91 ⊕	25.00' RT.	27.13'	N 00°13'47" W
8	17+29.30 ⊕	0.03' RT.	100.00' (R) 100.06' (C)	N 89°47'28" E
11	18+28.86 ⊕	30.24' LT.		

POINT	STATION	OUT	DISTANCE	BEARING OR CURVE DATA
15	20+09.37 ⊕ 25+03.66 ⊕	41.45' RT. 41.25' LT.	ARC = 30.54'	SEE CURVE DATA E
16	19+85.88 ⊕	25.00' RT.	11.18'	S 9°02'31" W
17	19+68.10 ⊕	25.00' RT.	ARC = 138.48'	SEE CURVE DATA F
12	18-38.13 ⊕	25.00' RT.	56.00'	N 00°13'38" W
11	18+28.86 ⊕	30.24' LT.	144.51' (C)	N 89°47'28" E
14	19+84.82 ⊕ 25+75.87 ⊕	26.38' LT. 41.25' LT.	72.21'	S 30°57'29" E
15	20+09.37 ⊕ 25+03.66 ⊕	41.45' RT. 41.25' LT.		

⊕ DENOTES CL SURVEY & CONSTRUCTION STATIONING FOR THE RELOCATED SCOTT STREET
⊕ DENOTES CL SURVEY, CONSTRUCTION, & R/W STATIONING FOR CHERRY STREET

CURVE DATA

CURVE DATA A

RADIUS = 356.97'
ARC = 25.78'
CHORD = 25.77'
Δ = 04°08'15"
CHORD BRG. = N 76°17'44.5" W

CURVE DATA C

RADIUS = 406.97'
ARC = 101.27'
CHORD = 101.01'
Δ = 14°15'28"
CHORD BRG. = N 74°19'58" W

CURVE DATA E

RADIUS = 25.00'
ARC = 30.54'
CHORD = 28.68'
Δ = 70°00'00"
CHORD BRG. = N 65°57'29" W

CURVE DATA G

RADIUS = 406.97'
ARC = 37.29'
CHORD = 37.28'
Δ = 05°15'00"
CHORD BRG. = S 78°22'01" E

CURVE DATA B

RADIUS = 356.97'
ARC = 26.32'
CHORD = 26.32'
Δ = 04°13'31"
CHORD BRG. = N 72°06'51.5" W

CURVE DATA D


RADIUS = 356.97'
ARC = 17.43'
CHORD = 17.43'
Δ = 02°47'52"
CHORD BRG. = N 68°36'10" W

CURVE DATA F

RADIUS = 406.97'
ARC = 138.48'
CHORD = 137.82'
Δ = 19°29'47"
CHORD BRG. = S 88°47'24.5" W

CURVE DATA H

RADIUS = 416.97'
ARC = 38.21'
CHORD = 38.19'
Δ = 05°15'00"
CHORD BRG. = S 78°22'01" E

REVISED	DATE	DESCRIPTION
PLAN COMPLETION DATE :		
	PROUDFOOT ASSOCIATES	DRAWN 1870SC2 CALCULATED CHECKED APPROVED

SUDER AVE

SHEET 1 OF 2

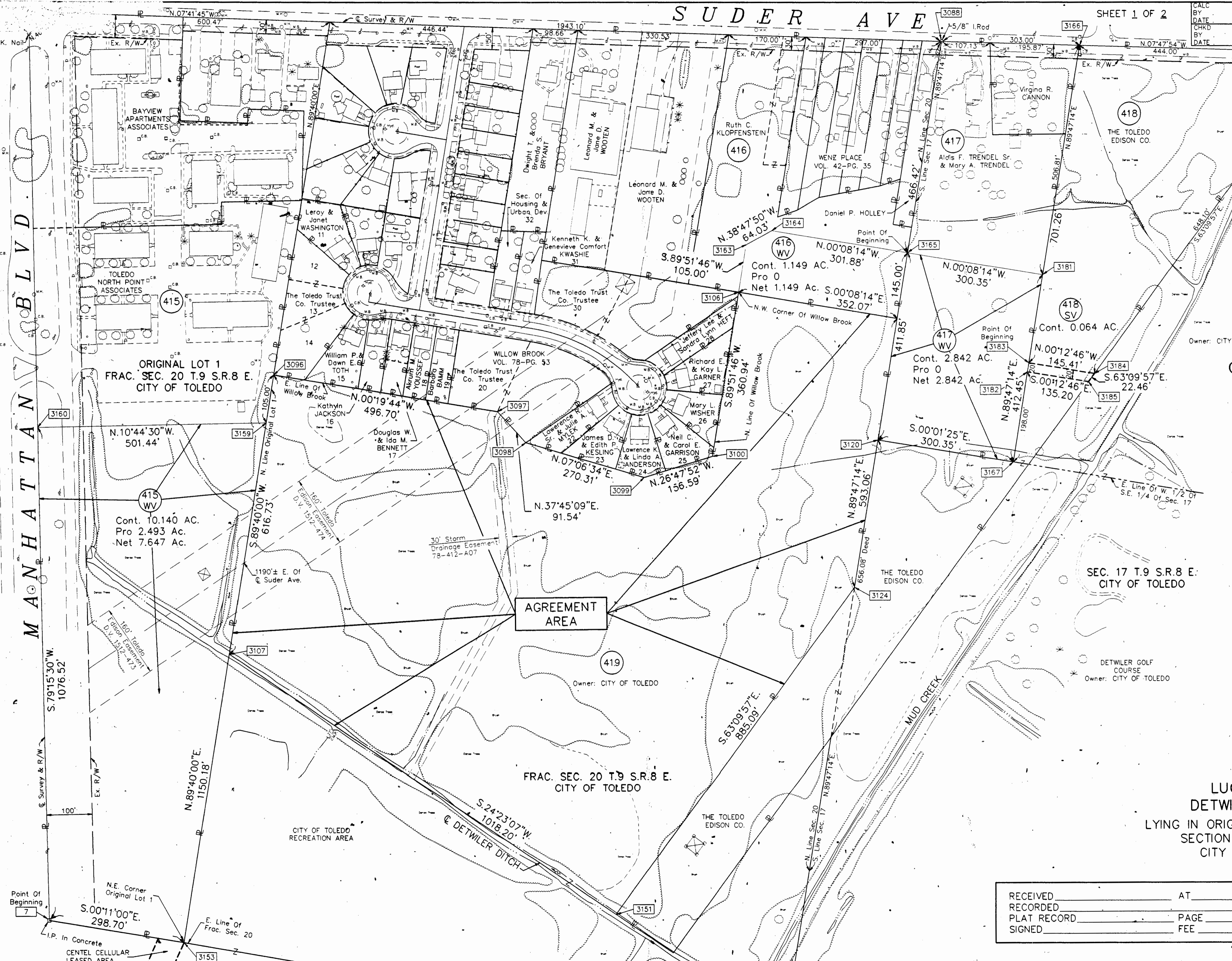
LUC-GREENBELT PARKWAY
M-1W16(3)

OHIO
FHWA
REGION 5

240L
241

P.I.D. NO. 3795

D11
D12



COORDINATE SCHEDULE

Point No.	Coordinates	
	North	East
*7	20301.84470	23148.13770
57	19941.64600	21249.39080
58	19993.66550	21195.08610
3088	21919.26449	20934.88209
3096	20593.24787	21892.02294
3097	21089.93968	21889.17056
3098	21162.31710	21945.21590
3099	21430.54892	21978.67016
3100	21570.33193	21908.06791
3106	21569.46664	21547.14072
3107	20596.83439	22508.74251
3120	21922.52396	21813.14401
3124	21923.73459	22139.34772
3151	21524.19806	22929.12324
3153	20600.54723	23147.18250
3159	20593.85849	21997.02116
3160	20101.20337	22090.47950
3163	21569.21491	21442.14102
3164	21619.11887	21402.02126
*3165	21920.99548	21401.29754
3166	22219.46238	20893.76971
3167	22222.87397	21813.02096
3181	22221.34328	21400.57749
3182	22222.13914	21615.02232
*3183	22222.06492	21595.02246
3184	22367.47609	21594.48280
3185	22357.33926	21614.52056

* Point Of Beginning

NOTE: City Of Toledo Total Property
Includes Recreation Areas
And Detwiler Golf Course.

LUCAS-GREENBELT PARKWAY
DETWILER MARSH MITIGATION PLAN
LYING IN ORIGINAL LOT 1, FRACTIONAL SECTION 20 AND
SECTION 17, TOWN 9 SOUTH, RANGE 8. EAST,
CITY OF TOLEDO, LUCAS COUNTY, OHIO

RECEIVED _____ AT _____
RECORDED _____ PAGE _____
PLAT RECORD _____ FEE _____
SIGNED _____

Rev.	Date	Description

ANY REMARKS TO THIS PLAN
SHOULD BE MADE AT THE TIME
OF THE ORIGINAL RECORDING
DATE: 4-22-11 FILE NO. E08D134 RW

TOTAL NUMBER OF:

- 5 Ownerships (4 Owners W/ Takes & 1 W/ Agreement)
- 0 Total Takes
- 0 Ownerships With Structures Involved
- 0 Ownerships With "P" Items

SHEET 2 OF 2

CALC BY DATE	LUC-GREENBELT PARKWAY M-IW16(3)	OHIO	241
CHKD BY DATE		FHWA REGION 5	
BY DATE			

FEDERAL PROJECT NO. _____
 P.I.D. NO. 3795
 STATE PROJECT NO. _____

241
 D12
 D12

SUMMARY OF ADDITIONAL RIGHT OF WAY

Parcel	Owner	Sheet No.	Owners Record		Auditor's Parcel No.	Record Area Acres	Total P.R.Q. Acres	Gross Take Acres	P.R.Q. In Take Acres	Net Take Acres	Structure	Net Residue-Acres		Type Fund	Remarks And Personality	As Required	
			Book	Page								Left	Right			Book	Page
415 WV	TOLEDO NORTH POINT ASSOCIATES	1	81-418	E09	18-59201 18-59151	15.58 15.8520 Calc.	3.511	10.140	2.493	7.647	No	4.422 4.694		To Be Purchased In The Name "The City Of Toledo"			
416 WV	Ruth C. KLOPFENSTEIN	1	1031 1389	233 53	18-59914 18-59904	3.79	0.117	1.149	-	1.149	No	2.524		To Be Purchased In The Name "The City Of Toledo"			
417 WV	Alois F. TRENDEL Sr. & Mary A. TRENDEL	1	1803 2006	376 1009	22-78311	5.22	0.106	2.842	-	2.842	No	2.272		Original Acreage Of 6.03-0.81 (Sold Off) = 5.22 Ac. To Be Purchased In The Name "The City Of Toledo"			
418 SV	THE TOLEDO EDISON COMPANY	1	1933 1978	656 504	18-57067 18-59491	10.875	0.306	0.064	-	0.064	No	10.569		To Be Purchased In The Name "The City Of Toledo"			
419	CITY OF TOLEDO	1	990 990 78-462	259 255 D09	18-77908 18-77906	287.167		25.69		25.69				Agreement Area = 25.69 Acres, More Or Less City Of Toledo Total Property Is Comprised Of A Golf Course And Recreation Area.			

NOTE: UNDER NO CIRCUMSTANCES ARE TEMPORARY EASEMENTS ACQUIRED FOR THE PURPOSE OF STRUCTURE REMOVAL TO BE USED FOR STORAGE OF MATERIAL OR EQUIPMENT BY THE CONTRACTOR. UPON COMPLETION OF THE WORK REQUIRED FOR SUCH REMOVAL AND SUBSEQUENT RECLAMATION, THE EASEMENT SHALL BE VACATED IMMEDIATELY.

NOTE: ALL TEMPORARY PARCELS TO BE OF 24 MONTHS DURATION

COMPLETION DATE		
Rev.	Date	Description

ANY REVISIONS TO THIS DRAWING
 WILL BE SHOWN IN THE MARGIN
 UNLESS NOTED OTHERWISE
 DATE: 4-22 FILE NUMBER: 8383