

FED. RD. DIVISION	STATE	PROJECT
2	OHIO	

LOCATION PLAN

DEPARTMENT OF HIGHWAYS

LUC-223-(0.77-0.92)(1.78-6.27)

SYLVANIA & WASHINGTON TOWNSHIPS

Pocket-11
Folder-2

I hereby certify this to be a true and correct platting of the centerline of survey as determined by the Ohio Department of Highways

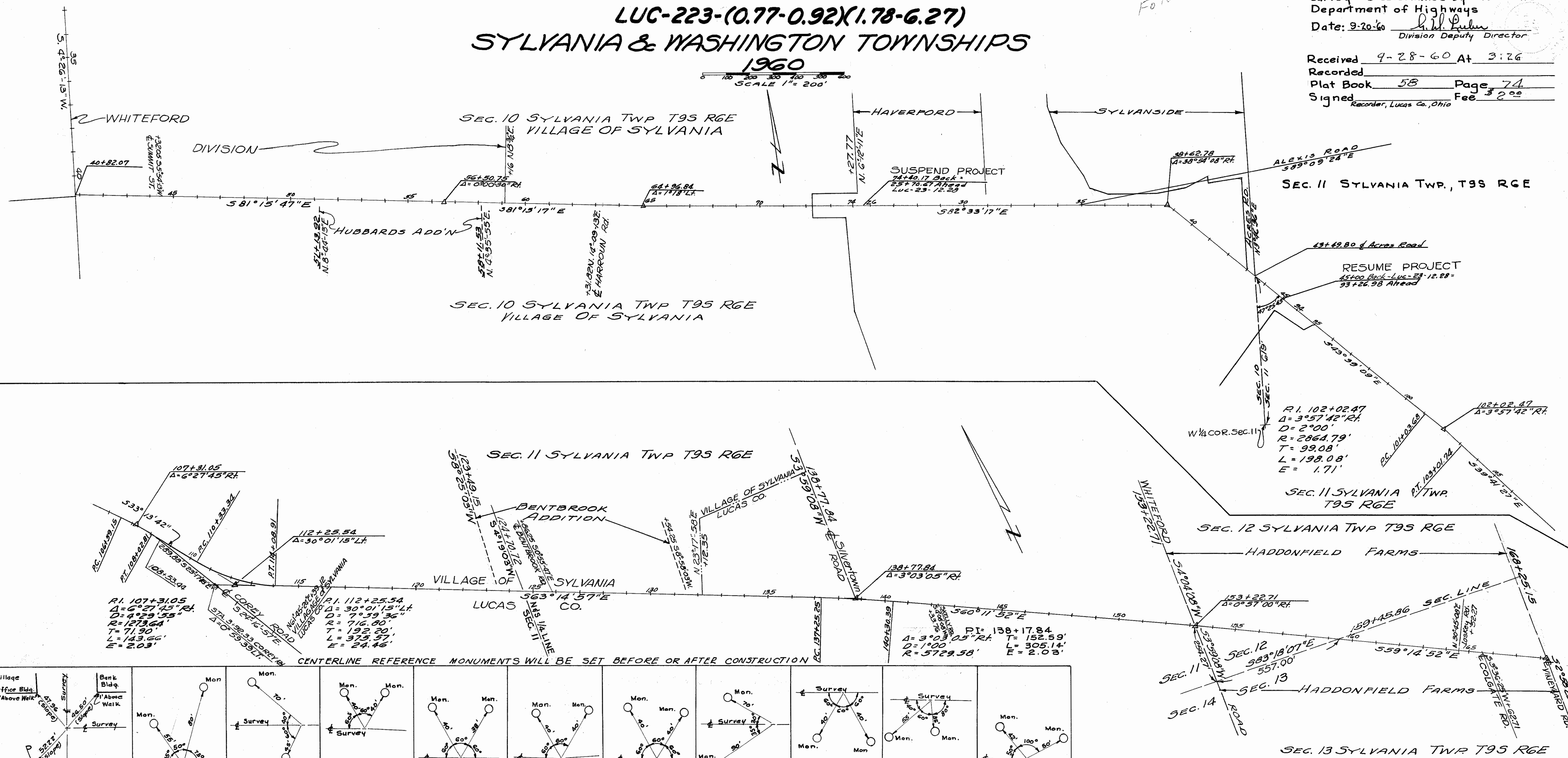
Date: 9-20-60
L.H. Rubin
Division Deputy Director

Received 9-28-60 At 3:26

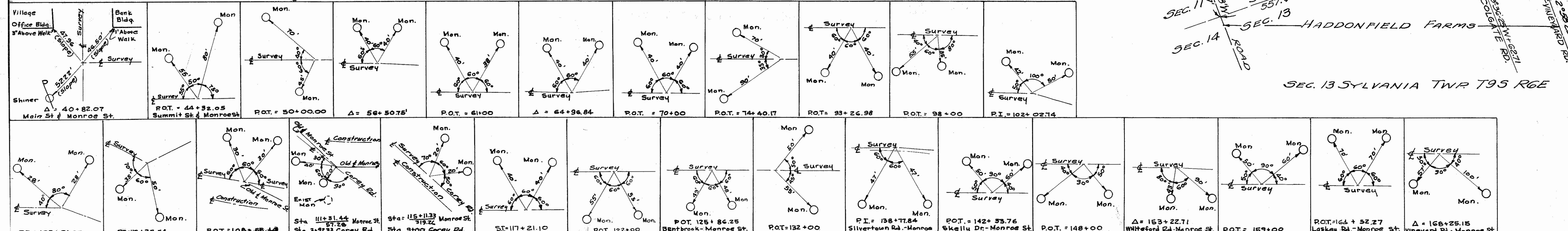
Recorded

Plat Book 58 Page 74

Signed Recorder, Lucas Co., Ohio Fee \$ 2.00



CENTERLINE REFERENCE MONUMENTS WILL BE SET BEFORE OR AFTER CONSTRUCTION



Revised
JUNE 1977

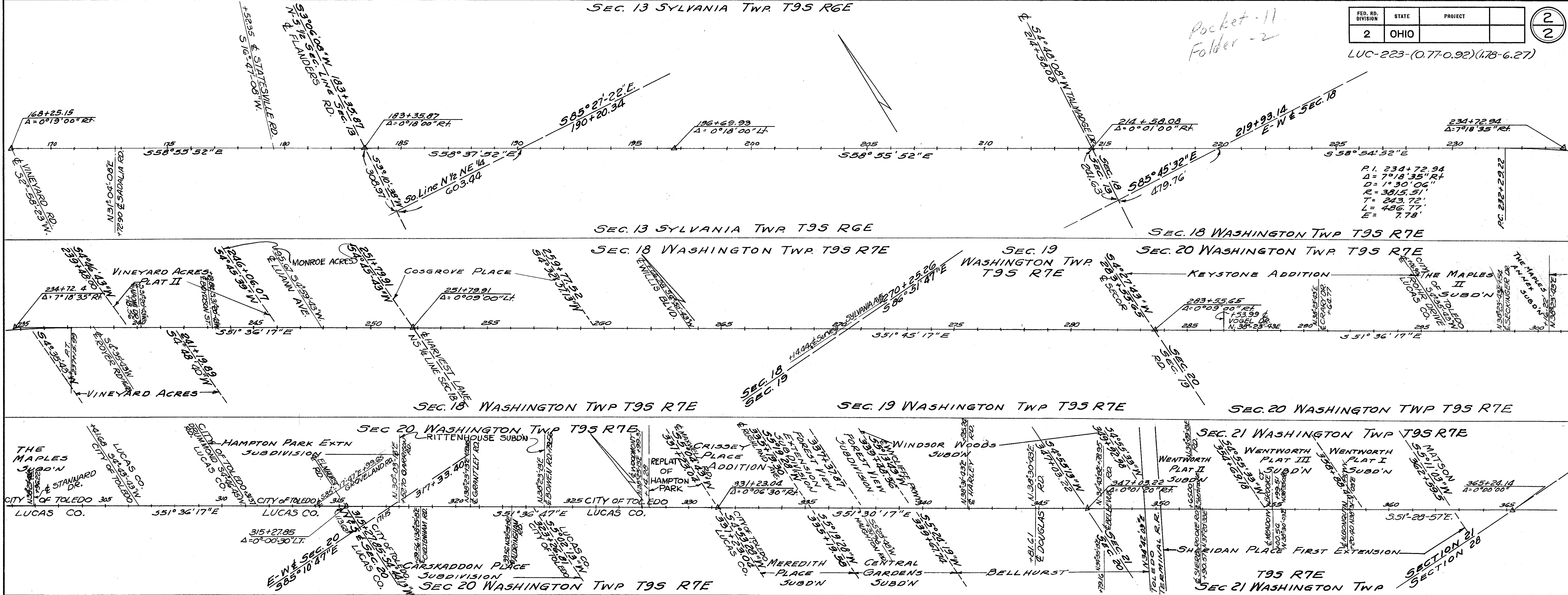
R-3051
#5
C-86

SEC. 13 SYLVANIA TWP T95 R6E

FED. RD. DIVISION	STATE	PROJECT	2 2
2	OHIO		

LUC-223-(0.77-0.92)(1.78-6.27)

Pocket 11
Folder 2



CENTERLINE REFERENCE MONUMENTS WILL BE SET BEFORE OR AFTER CONSTRUCTION

 RO.T. = 172+72.90 Sandalia St - Monroe St	 RO.T. = 173+52.35 Statesville Rd - Monroe St	 Δ = 183+35.87 Flanders Rd - Monroe St	 P.O.T. = 190+20.94	 Δ = 196+69.93	 RO.T. = 201+00	 RO.T. = 206+00	 RO.T. = 210+00	 Δ = 214+58.08 Talmadge Rd - Monroe St	 RO.T. = 220+00	 RO.T. = 225+00	 RO.T. = 230+00	 P.I. = 234+72.94	 RO.T. = 240+18.56 Naami Dr - Monroe St	 RO.T. = 246+00	 Δ = 251+79.91 Harvest Lane - Monroe St	 RO.T. = 255+00	 RO.T. = 259+00	 RO.T. = 263+66.28 Willis Blvd - Monroe St	 RO.T. = 270+14.44 Sylvania Ave - Monroe St	 Sta 270+1444: 500 Ft. West on S Survey of Sylvania Ave.	 Sta 270+1444: 400 Ft. East on S Survey of Sylvania Ave.	 RO.T. = 274+00	 RO.T. = 279+00	 Δ = 283+55.65 Secor Rd - Monroe St	 RO.T. = 284+69.99 Veigel Dr - Monroe St	 RO.T. = 290+64.77 Cary Rd - Monroe St	 RO.T. = 296+06.90 Robt Dr - Monroe St	 RO.T. = 301+96.22 Stannard Dr - Monroe St	 RO.T. = 306+41.68	 RO.T. = 311+31.37 Drummond Rd - Monroe St	 Δ = 315+27.85	 RO.T. = 320+69.85 Grantley Rd - Monroe St	 RO.T. = 324+99.37 Woodmont St - Monroe St	 Δ = 331+23.04 Maxwell Rd - Monroe St	 RO.T. = 337+31.70 Houghton Rd - Monroe St	 RO.T. = 341+96.24 Harley Rd - Monroe St	 Δ = 347+03.22	 RO.T. = 351+90.57 Sherbrooke Rd - Monroe St	 RO.T. = 358+20.40 Algonquin Dr - Monroe St	 RO.T. = 362+35.61 Matson St - Monroe St
--	---	--	------------------------	-------------------	--------------------	--------------------	--------------------	--	--------------------	--------------------	--------------------	----------------------	---	--------------------	---	--------------------	--------------------	--	---	--	--	--------------------	--------------------	---	--	--	--	--	-----------------------	--	-------------------	--	--	---	--	--	-------------------	--	---	--

LUC 223-(0.77-0.92)(1.78-6.27) LUCAS COUNTY
TOTAL NUMBER OF OWNERS

FED. RD. DIVISION	STATE	PROJECT
2	OHIO	

329
356
1
28

SUMMARY OF ADDITIONAL R/W REQUIRED

PARCEL NO.	OWNER	AREA OWNED		ROAD AREA		AREA TAKEN		RESIDUE AREA		EXIST. BLDGS.	SHEET NO.*	PARCEL NO.	OWNER	AREA OWNED		ROAD AREA		AREA TAKEN		RESIDUE AREA		EXIST. BLDGS.	SHEET NO.*
		ACRES	SQ. FT.	ACRES	SQ. FT.	ACRES	SQ. FT.	ACRES	SQ. FT.					ACRES	SQ. FT.	ACRES	SQ. FT.	ACRES	SQ. FT.	ACRES	SQ. FT.		
1	THE SYLVANIA SAVINGS BANK CO.	0.113									6	61	ISABEL ANDERSON	3,820		0.183	7948.2	0.054	2347.3			11	
2	J.W. LAUX REALTY CO.	0.230									6	62	LYMAN W. HOCKENBERGER, HAZEL L. ANSEL	5,260		0.205	8725.9	0.067	2325.7			11	
3	JAMES O. & EDNA C. TAYLOR	0.156									6	63	TITLE GUARANTEE & TRUST CO.	4,000		0.161	6617.5	0.054	2321.0			11	
4	RUEL C. & MABEL D. NISWANDER	0.138									6	64	EDWARD L. & NORMA DOERMANN	4,080		0.146	6344.1	0.051	2211.1			11	
5	LAWRENCE & EDNA C. WICHTER	0.124				0.001	27.5				6	65	GILBERT J. & BARBARA A. PAPAY	0,510		0.102	4443.0	0.032	1354.10			11 & 12	
6	HOSPITAL ESTATES INC.	0.310				0.0004	18.0				6	66	SAMUEL CARTIN	0,270								9	
7	DOROTHY E. COMSTOCK	0.203									6	67	THE COMMERCE GUARDIAN BANK TRUSTEE N.K.A.			1.266		0.579				9 & 10	
8	ELLWOOD J. HOTCHKISS	1.042				0.048	2074.0				6		THE NATIONAL BANK OF TOLEDO					0.71				10	
9	BLANCHE & JOHN E. ELDEN &	1.472				0.049	2132.0				6 & 7	67A	SAME OWNER AS ABOVE			0.022		0.011				10	
9A	TOLEDO MEMORIAL PARK CEMETERY					None					7	67B	HELEN G. WHITMORE, TRUSTEE			0.036		0.019				10	
10	BELLE COMSTOCK	0.144									7	68	ROBERT & ANNA R PALICKI					None				9 & 10	
11	CATHRYN COVENTRY	0.316									7	69	WAYNE & CONSTANCE PUTNAM					None				10	
12	WYANT W. & V. MARCILLE CONNELL	1.300		0.138	6018.9	0.046	2004.3				7	70	COMMERCE GUARDIAN BANK, TRUSTEE			0.517		0.668				9 & 10	
13	TOLEDO MEMORIAL PARK CEMETERY	89,250		1.081	47071.5	0.360	15,472.5				7 & 8	71	PARKS D. EMMERT	3,640		0.306		0.175				9 & 10	
14	EDWIN C. HOWARD	0.361				0.005	199.3				6	72	A.D. GUILDEMEISTER	5,040		0.266		0.185				11	
15	JEROME W. & MYRTLE J. LAUX	0.280				None					6	73	BARBARA C. ABBEY	4,830		0.012		0.017				11	
16	J.W. LAUX REALTY CO.	0.280									6	74	CHESTER F. FOTH	15,420		0.470		0.172				11	
17	EMPIRE PETROLEUM INC.	0.260									6	75	HARRY & JOHANNA M. PASCHEN	14,180		0.425		0.142				11	
18	JESSE E. & LOUISE CRANDALL	26,600									6	76	EDWIN J. O'LOUGHLIN	2,750		0.193		0.045				11	
19	JOHN ARTHUR & VIVIAN RUSWINKLE	0.280									6	77	WAYNE L. & ILA E. GEISER	1,650		0.137	5773.5	0.038	1251.1			11	
20	SOPHIA BLANKLEY	0.230									6	78	WILLIAM C. MITCHELL, NICHOLAS BERESKY, & DEAN BAILEY	2,370		0.268	11664.2	0.081	3516.3			11	
21	DONALD E. & BEULAH L. LEWIS	0.230									6	79	PERSIG ORWIG RENTNER	1,080		0.076	3356.7	0.025	1108.7			11	
22	HOWARD V. NEUMAN	4,330		0.030	0.029	1237	1277.4				6	80	ROBERT L. RENTNER	1,000		0.076	3326.7	0.025	1108.9			11	
23	CLYDE & DAISY STROUSE	0.340		0.052	0.050	2,247	2178.6				6	81	FRED F. & ARDINELLE CORBETT	1,890		0.210	9156.8	0.070	3233.2			11 & 12	
24	FRANK A. SABIN	0.240				None					6 & 7	82	TEMARCO CORP. & GULF REFINING CO.	0,850		0.173	7232.9	0.047	2026.2			12	
25	GERTRUDE M. PRICE	0.412									7	83	PURE OIL CO.	0,431				0.029	1261.5			12	
26	JOHN A. & HELEN J. UHL	0.206									7	84	HARRY COOPER	0,598				0.025	1100.0			12	
27	JAMES & LEONAL UNDERWOOD	0.206									7	85	HOWARD L. & GERTRUDE COX	0,528				0.026	1150.0			12	
28	CHARLES W. HUFFMAN, ETAL	0.206									7	86	IRENE F. PAKULSKI	0,872				0.060	2596.6			12	
29	FLORENTINE C. HELMAN	0.206									7	87	EMIEL A. & MABEL H. BUTZ	0,244				0.012	500.0			12	
30	EDGAR W. & ETHEL BIGELOW	0.206									7	88	CALVIN J. & ELLA F. SMITH	0,273				0.012	500.0			12	
31	HAROLD A. & MILDRED D. FRIEND	0.206									7	89	WILBERT C. & BEATRICE E. WATERS	0,495				0.018	800.0			12	
32	CLAY A. & AMY M. MORRISON	0.206									7	90	WALTER A. & JEAN M. KAEMMING	0,398				0.018	800.0			12	
33	DAVID H. & ZENOBIA C. NHARE	0.206									7	91	JOSEPH A. & PEARLE B. ROLAK	0,298				0.026	1125.5			12	
34	DENNIE C. ROE	0.206									7	92	CLAIR E. LITTLE	0,121				0.009	400.0			12	
35	GALEN A. PEERY	0.206									7	93	TOLEDO MONUMENTAL WORKS CO.	0,127				0.014	595.2			12	
36	FANNY O. GAINES	0.412									7	94A	ELMER M. & ETHEL CREGO	0,181				0.010	434.2			12	
37	DON'S REAL ESTATE COMPANY INC.	1,420		0.141	6160.5	0.014	616.1				7	94B	Emiel A. & Mabel H. Butz	0,412				0.032	1536.7			12	
38	DOROTHY M. BURCH	1,100		0.103	4500.0	0.017	5244.5				7	95	ELMER & ETHEL CREGO	0,410		0.068	2971.8	0.022	967.8			12	
39	HOWE-WEISS OIL CO.	0.840		0.087	3803.4	0.015	656.7				7	96	RUSSELL L. & ODESSA M. SMITH	2,230		0.020	306.0	0.010	302.0			12	
40	SNYDER PARKER MONUMENT CO. INC.	27,735		0.590	25718.4	0.198	8635.9				7	97	PEARL M. COOK					0.079				12	
41	BOB PATNEAU CHEVROLET CO.	0.240									7 & 8	97A	PEARL M. COOK FEE OWNER - PAUL & MONICA OTT, LE.					0.073				12	
42	JOHN W. & MILDRED COOK	0.280		0.067	0.023						8	97B	FLOYD & FLORA LISINSKI					0.02				12	
43	LAWRENCE W. BUNDE & DONALD H. COOPER	1,470		0.137	0.018						8	97C	FLOYD & FLORA LISINSKI - FEE OWNERS - JOHN & MARY LISINSKI - L.C.					0.012				12	
44	OLIVET EVANGELICAL LUTHERAN CHURCH	2,400		0.310	0.095						8	98	DWIGHT & NATALIE GAST	0,460		0.071	3076.0	0.023	994.6			12	
45	COUNTRY CLUB PLAZA, INC. - (FORMER CLARA M. Gimdale)	19,870		0.159	6938.1	0.016	679.0				9	99	ARTHUR C. & JANE E. WEST	1,000		0.090	3297.3	0.030	1309.1			12	
46	LEO & DOROTHY SEILER	1,820									9	100	ARTHUR & ELNA BRUNN	0,331				0.028	1200.7			12	
47	JOSEPH A. KOESTER	0,210									9	101	GEORGE MIHALIS	0,524				0.039	1689.9			12 & 13	
48	D. DWIGHT & NORMA A. FURST	0,310									9	102	GEORGE & HELEN MIHALIS	0,206				0.014	597.3			13	
49	MARGARET C. FAIRCHILD	0,230									9	103	ISABELLE M. WUWERT	0,228				0.031	1330.7			13	
50	SYLVANIA THEATRES, INC.	7,280									9	104	CARDINAL REALTY CO.	22,090		0.099	4304.4	0.025	1106.1			13	
51	OLIVE I. KIRBY (KIRBY MACHINE CO.)	3,970				0.195					9 & 10	105	HELEN NICHOLS	0,460		0.069		0.023				13	
52	SYLVANIA THEATRES INC.	19,800		0.431	0.283						9 & 10	106	HAROLD W. & DOROTHY F. BROKAW	4,540		0.069		0.023				13	
53	IRENE M. MEYERS & HARRIET M. FITKIN	1,002				0.101	4320.3				9 & 10	107	FRANK J. & VIVIAN J. FISHER	0,480		0.069		0.023				13	
54	IRENE M. MEYERS & HARRIET M. FITKIN	2,800				0.124	5415.5				9 & 10	108	ROGER A. GRIEB	1,200		0.133		0.044				13	
55	LENA LITTLE	1,200		0.043	1860.0	0.015	672.0				9 & 10	109	CHARLES W. FOIST & DOROTHY BROKAW	0,810		0.091		0.030				13	
56	ELEANOR S. COOPER	1,000		0.113	4924.6	0.038	1645.1				11	110	LOLA FOIST	0,380		0.041		0.014				13	
57	NELVA L. PHILLIPS	1,600		0.113	4929.7	0.038	1656.3				11	111	MOONLIGHT HOMES SALES INC.	1,870		0.166		0.054				13	
58	PAUL F. & GRACE E. DOUBLE	1,800		0.077	3397.5	0.026	1131.9				11	112	RED FOX GASOLINE, INCORPORATED	80		0.193		0.064				13	
59	LOUIS E. LAVIGNE L.E., FREDERICK HOLBEN, & FRANCIS LAKE	0,570		0.173	7512.3	0.048	2071.5				11	113	RALPH ROSENTHAL & BASIL D. & JUANITA M. ANAGOST	2,540		0.167		0.055				13	
60											11	114	RENTARP PARTNERS ETAL	15,250		0.623		0.211				13 & 14	
											11	115	RUEY F. & ELLEN L. HODAPP	0,860		0.150	6528.5	0.041	1745.7			12	
											11	116	MASTER LAUNDRY & CLEANERS INC.			0.123	5378.3	0.031	1307.1			12	
											11	117	VERNON L. VAN NEST	0,300		0.093	4030.2	0.029	1264.1			12	

* Refers to sub-number on R/W sheets

Scanned June 1997

FED. RD. DIVISION	STATE	PROJECT	331 356
2	OHIO		

LUC.-223-(0.77-0.92)(1.78-6.27)

3
28

SUMMARY OF ADDITIONAL R/W REQUIRED

PARCEL NO.	OWNER	AREA OWNED		ROAD	AREA		AREA TAKEN		RESIDUE AREA		EXIST. BLDGS.	SHEET NO. *	PARCEL NO.	OWNER	AREA OWNED		ROAD	AREA		AREA TAKEN		RESIDUE AREA		EXIST. BLDGS.	SHEET NO. *	
		ACRES	SQ. FT.		ACRES	SQ. FT.	ACRES	SQ. FT.	ACRES	SQ. FT.					ACRES	SQ. FT.		ACRES	SQ. FT.	ACRES	SQ. FT.	ACRES	SQ. FT.			ACRES
238	JOSEPH W. EMERY	0.072					None					23	294	WILLIAM W. & DARYL I. STONE	0.110				0.006	259.8					27	
239	BESSIE GALLOS	0.063					"					23	295	ROSE M. HYLER	0.321				0.018	793.8					27	
240	HENRY LANG	0.081					"					23&25	296	EDNA E.T. QUETSCHKE	0.781				0.017	731.2					27	
241	ESTER J. KUDER	0.131					"					25&25	297	SHELL OIL CO.	0.403	0.153	6659.6		0.020	879.6					27	
242	SADIE REEDY	0.129					"					25	298	ROBERT L. BAILEY JR. & WANDA E. BAILEY	0.229				0.009	401.4					27&28	
243	STEPHEN M HEDGEDUS ET AL	0.144					"					25	299	LOU GAVIRTY	0.136				0.006	202.6					28	
244	TOLEDO TRUST CO. TRUSTEE	0.144					"					25	300	THE TOLEDO TRUST CO. TRUSTEE	0.316				0.073	3197.3					28	
245	DONALD L. & LANA L. GROSS	0.144					"					25	301	FRANCES A. WIRTZ	0.194	0.081	3524.1		0.016	685.2					25	
246	EARL ADLER	0.144					"					25	302	DRAPER ENTERPRISES INC.	0.150	0.034	1500.0		0.007	325.0					25	
247	ROY H. YOUNKER	0.135					"					25	303	THOMAS J. STEUER	0.075	0.017	749.7		0.004	162.4					25	
248	ADELBERT F. GROSS	0.144					"					25	304	ROBERT M. BOESE	0.194	0.072	3145.5		0.010	442.7					25	
249	HARRY W. & MARY LOU KESSLER	0.144					"					25	305	THE PORT LAWRENCE TITLE & TRUST CO.	0.116	0.055	2409.9		0.006	281.7					25	
250	FIRST FEDERAL SAVINGS & LOAN	0.927					0.001					25	306	FANNIE TEITELBAUM	0.074	0.017	749.7		0.004	162.4					25&26	
251	SISTERS OF NOTRE DAME	74.280		2.106		1.143		0.087				15,16,17,18, 19,20	307	GEORGE A. & FRANCES HADDAD	0.165	0.010	420.3		0.004	168.6					25&26	
252	PURE OIL CO.	1.880				0.176	7682.7					18,19&21	308	PHIL LIEBES	0.190	0.037	1603.8		0.008	327.3					26	
253	HENRY BENSOSKEY ET AL.	8.440		0.151	6565.2	0.202	3779					18,20&21	309	PAUL A. SCHNEBELN	0.522	0.109	4749.2		0.019	837.0					26	
254	HARRY T. HEARN	0.180		0.038	1650.0	0.018	785.7					21	310	SARAH L. SOWER	1.022	0.201	2772.2		0.050	2149.2					26	
255	M.B. & S. MARKETS INC. *Revised 10/4/60	17.520		0.408	17,289	0.109	4790*					21	311	ESTATE OF JOHN SABO, ESTHER SABO, ADM'X	0.071	0.051	2252.8		0.009	400.0					26	
256	MADONNA CLOSE & JOSEPHINE M. O'BRIEN L.E. *Rev. 10/4/60	0.490		0.095	4316	0.021*	893*					21	312	JOHN & ESTHER SABO	0.214	0.056	2400.0		0.012	520.0					26	
257	ARTHUR A. O'BRIEN *Revised 10/4/60	0.490		0.095	4301*	0.021*	894					21	313	JOHN & ESTHER SABO	0.110	0.028	1200.0		0.006	1260.0					26	
258	ARTHUR O'BRIEN, MADONNA CLOSE & LEONA MAY DEEDS *Revised 10/4/60	3.603		0.035	1501.50	0.007	326.0					21&22	314	ROBERT L. & VERDA M. CROWNER	0.440	0.110	4800.0		0.024	1040.0					26	
													315	PHILIP D. & GERTRUDE T. PROUD	0.110	0.028	1200.0		0.006	260.0					26	
259	MAX & LEONA MAY DEEDS & JOSEPHINE M. O'BRIEN	0.420		0.042	1833.0	0.011	466.0					22	316	DONALD O. FEAK	0.220	0.086	3770.1		0.013	560.5					26	
260	GRACE EVANGELICAL LUTHERAN CHURCH c/o REV. KARL R. BRENNER *Revised 10/4/60	5.310				None*						22	317	ALBERT H. JAMRA	0.165	0.072	3129.2		0.010	431.8					26	
261	FORT INDUSTRY LODGE #630 FREE & ACCEPTED MASON OF OHIO *Revised 10/4/60	5.750		0.313	13,635*	0.068*	2954*					22	318	ROBERT E. FRY, ET AL	0.487	0.062	2700.0		0.013	585.0					26	
262	FRED & ARDINELLA CORBETT	1.000		0.123	5346.5	0.025	1092.3					22	319	ROBERT W. HORNER SR	0.053	0.021	900.0		0.004	119.5					26	
263	CLEAN CARS, INC.	0.870		0.069	2996.0	0.015	650.2					22	320	LILLIAN S. SEGAL	0.148				0.008	327.7					26&27	
264	J.M. BROWNING & SONS INC. (Right of Entry Acquired Will purchase on title)	0.680		0.052	2280.0	0.011	494.0					22	321	THE STANDARD OIL CO.	0.345				0.019	814.6					27	
265	RICHARD H. & ROBERT E. FRY (Property on advance acquisition. Rev. 6/13/60)	0.770		0.068	2959.5	0.015	653.3					22&23	322	TOLEDO TERMINAL RAILROAD CO.					0.010	428.0					24&27	
266	WALTER & AGATHA L. SCHULTZ	1.000		0.177	7713.6	0.033	1441.5					22&23	323	FERN R. UGLICK	0.135				0.018	710.3					27	
267	STANISL REALTY CO.	0.250		0.112	4829.1	0.027	1178.2					23&24	324	HAROLD G. & EVELYN L. UNGER	0.115				0.015	660.0					27	
268	O.L. & MAEDELLE ROGERS	0.385		0.031	1353.5							23&24	325	MILDRED B. O'BRIEN	0.172				0.015	665.0					27	
269	ROBERT E. GREUNKE	0.358				0.026	1132.5					23	326	BEATRICE V. Mc ARTHUR	0.230				0.015	655.0					27	
270	JOHN H. & DOROTHY B. VOSGERCHIAN	0.175				0.012	512.5					23&24	327	GEORGE A. CALAWAY	0.115				0.014	635.0					27	
271	WALTER DAY EDWARDS, THE SPITZER RORICK TRUST & SAVINGS BANK, TRUSTEE	1.192			0.003	0.067	12.5					23	328	CLARENCE J. & MARTHA L. HANKENHOF	0.114				0.009	406.3					27&28	
272	FT. MIAMI DEVELOPMENT CO.	0.217				0.020	859.2					23&25	329	CLAUDE J. & MARGARET SNYDER	0.342				0.015	662.5					28	
273A	BOARD OF COUNTY COMMISSIONERS LUCAS COUNTY			0.548		0.119						25	330	LOIS E. HAWKINS	0.102				0.005	238.6					28	
274	THE HAMPTON PARK CHRISTIAN CHURCH c/o HUGH GOODSIDE	1.366				0.001	41.2					25	331	WHITE HUT SYSTEM INC.	0.408				0.005	220.0					28	
275	CITIES SERVICE OIL CO.	0.414		0.125	5427.8	0.023	915.9					25&26	332	THE TOLEDO BLADE CO.	0.079				0.005	201.4					28	
276	SOPHIA PETROS	0.173		0.031	1342.3	0.007	221.3					26	333	BERTHA M. GALLAGHER	0.068				0.001	60.0					28	
277	JAMES & SOPHIA J. PETROS	0.135		0.033	1437.9	0.007	311.6					26	334	THE OHIO OIL CO.	0.480										28	
278	DOLGIN REALTY CO. INC.	0.126		0.034	1479.9	0.007	319.4					26	335	H. J. W. REALTY CO.											28	
279	EDWARD J. & ELVA N. HAMPTON	0.128		0.129	5600.2	0.016	711.0					26	229A	MINNIE BROWN						0.031					23&24	
280	ETTA & JAMES V. BENSOTER	0.175		0.042	1812.9	0.006	250.6					26	105A	CARDINAL REALTY CO.		0.366				0.122					13	
281	GEORGE P. HENDERSON	0.110		0.027	1182.8	0.006	255.2					26	199A	WALTER JOHN WAMSHER JR, LENORE FRANCES WAMSHER		None				0.007					16	
282	JOHN ROBERT MEYERS	0.344		0.118	5143.3	0.020	873.4					26	193A	SYLVANIA SAVINGS BANK CO.		0.103				0.017					15&17	
283	NELLIE L. FINUCAN	0.372		0.091	4122.0	0.014	604.5					26			Station	Side	Tile Size									
284	RUTH H. SMITH	0.124		0.031	1321.0	0.007	303.2					26	41-S	SNYDER-PARKER MONUMENT CO. INC.	67+	Rt.	33"									
285	AIMEE RUTH SMITH	0.127		0.064	2777.4	0.008	324.5					26	46-S	COUNTRY CLUB PLAZA, Inc. Former Owner CLARAM Gindale	102+	Lt.	30"									
286	HELEN BURNEP	0.372		0.123	5371.8	0.021	924.8					26	53-S-1	SYLVANIA THEATRES INC.	121+	Lt.	12"									
287	GEORGE C. & SARAH M. HORNBERGER	0.240				0.014	589.6					26	53-S-2	"	121+	Lt.	12"									
288	HAROLD C. MILLER	0.207				0.020	314.8					26	53-S-3	"	121+	Lt.	12"									
289	TOLEDO TERMINAL RAILROAD CO.					0.010	420.0					26	67-S-1	COMMERCE GUARDIAN BANK, TRUSTEE NKA THE NATIONAL BANK OF TOLEDO	101+	Rt.	30"									
290	JAMES A. & MARGARET G. FOLEY	0.253				0.006	255.2																			

LUC 223-(0.77-0.92)(1.78-6.27) LUCAS COUNTY

FED. RD. DIVISION	STATE	PROJECT	
2	OHIO		

LUC-223(0.77-0.92)(1.78-6.27)

332	356
4	28

SUMMARY OF TEMPORARY SPECIALS

PARCEL No.	SHEET No.	OWNER	AREA SQ. FT. ACRES	PARCEL No.	SHEET No.*	OWNER	AREA SQ. FT. ACRES	PARCEL No.	SHEET No.*	OWNER	AREA SQ. FT. ACRES
1 TS	6	SYLVANIA SAVINGS BANK CO.	85	60 TS	11	LOUIS E. LA VIGNE, L.E. FREDERICK, HOLBEN & FRANCIS LAKE	1,174	118 TS	3	MASTER LAUNDRY & CLEANERS INC.	297
2 TS	6	J.W. LAUX REALTY CO.	795	61 TS	11	ISABEL ANDERSON	1,390	119 TS	12	VERNON L. VAN NEST	617
3 TS	6	JAMES O. & EDNA C. TAYLOR	706	62 TS	11	LYMAN W. HOCKENBERGER & HAZEL L. ANSEL	2,715	120 TS	12	ROBERT H. & HESTER K. THOMPSON	411
4 TS	6	REUEL C. & MABEL D. NISWANDER	775	63 TS	11	TITLE GUARANTEE & TRUST CO.	1,175	121 TS	12	ERNEST N. HECKMAN	551
5 TS	6	LAWRENCE L. & EDNA C. WICHTER	749	64 TS	11	PERRY B. PORTMAN	1,130	122 TS	12	AUSTIN W. WING	494
6 TS	6	HOSPITAL ESTATES, INC.	1750	65 TS	11 & 12	GILBERT J. & BARBARA A. PAPAY	674	123 TS	12	E. FRANK ROCK	278
7 TS	6	DOROTHY E. COMSTOCK	506	66	9	SAMUEL CARTIN		124 TS	12	RICHARD T. SCHEUERMAN	1,711
8 TS	6	ELLWOOD J. HOTCHKISS	4941	67A TS	9 & 10	THE COMMERCE GUARDIAN BANK TRUSTEE	14,107	125 TS	12	ETHEL M. BALSLEY	509
9 TS	6 & 7	BLANCHE & JOHN E. ELDEN	18,976	67B TS	9 & 10	HELEN G. WHITMORE	3,256	126 TS	12	ELMER CREGO	720
9A TS	7	TOLEDO MEMORIAL PARK CEMETERY		68 TS	9 & 10	ROBERT C. & ANNA R. PALICKI * Revised 9/20/60	1,399*	127 TS	12	ELMER M. CREGO & ETHELYN M. CREGO	1,310
10 TS	7	BELLE COMSTOCK	242	69	10	WAYNE & CONSTANCE PUTNAM		128	12	ROBERT E. & CORINNE PALMER	
11 TS	7	CATHRYN COVENTRY	198	70 TS	9 & 10	COMMERCE GUARDIAN BANK TRUSTEE	10,018	129 TS	12	FRED J. & LORETTA C. DELANEY	Deleted
12 TS	7	WYANT W. & V. MARCILLE CONNELL	1465	71 TS	9	PARKS D. EMMERT	1,714	130 TS	12	FRANK L. CRAWFORD	33
13 TS	7 & 8	TOLEDO MEMORIAL PARK CEMETERY	13,306	71TS-2	10	" " "	6,351	131 TS	12	MARY PACKO	2,119
14 TS	6	EDWIN C. HOWARD	894	72 TS	11	A. D. GILDEMEISTER	1,854	132 TS	12 & 13	RICHARD E. SCHREDER	1,059
15 TS	6	JEROME W. & MYRTLE LAUX	390	73 TS	11	SYDNEY M. & ANNE S. ROBBINS	302	133 TS	12 & 13	RAY VICKERSTAFF ADVERTISING CO.	1,850
16 TS	6	J.W. LAUX REALTY CO.	477	74 TS	11	CHESTER F. FOTH	9,144	134 TS	13	LESLIE R. & VIRGINIA B. MILLER	610
17 TS	6	EMPIRE PETROLEUM CO.	1,106	75 TS	11	HARRY & JOHANNA M. PASCHEN	13,157	135 TS	13	MISS & HARRY E. PLUMADORE	625
18 TS	6	JESSE F. & LOUISE CRANDALL	900	76 TS	11	EDWARD J. O'LOUGHLIN	1,882	136 TS	13	DONALD N. & ELOIS VOLK	301
19 TS	6	JOHN ARTHUR & VIVIAN RUSZWINKLE	421	77 TS	11	WAYNE L. & ILA E. GEISER	705	137 TS	13	THEATRE CORPORATION OF AMERICA, INC.	7,604
20 TS	6	SOPHIA BLANKLEY	250	78 TS	11	WILLIAM C. MITCHELL, NICHOLAS BERESKY & DEAN BAILEY	1,560	138 TS	13	FRANCHON L. SCHMITT	1,072
21 TS	6	DONALD E. & BEULAH L. LEWIS	481	79 TS	11	PERSIS ORWIG RENTNER	555	139 TS	13	COY & ESTHER M. STERCHI	300
22 TS	6	HOWARD V. NEUMAN	169	80 TS	11	ROBERT L. RENTNER	560	140 TS	13	IVO J. FLORY	3,863
23 TS	6	CLYDE & DAISY STROUSE	1351	81 TS	11 & 12	FRED F. & ARDINELLE CORBETT	1,526	141 TS	13	LEE C. LANFARE	751
24 TS	6	FRANK A. SABIN	5021	82 TS	12	TREMARCO CORP. & GULF REFINING CO.	986	142 TS	13	IVO J. FLORY	500
25 TS	6 & 7	GERTRUDE M. PRICE	1,000	83 TS	12	PURE OIL CO.	86	142A TS	13	IVO J. FLORY ET AL	7500
26 TS	7	JOHN A. & HELEN UHL	700	84	12	HARRY COOPER		143 TS	14	RENTARP PARTNERS ET AL (PARTNERSHIP)	648
27 TS	7	JAMES & LEONA L. UNDERWOOD	350	85	12	HOWARD L. & GERTRUDE COX		144 TS	14	ARNE NISSEN	749
28 TS	7	CHARLES W. HUFFMAN ET AL.	750	86 TS	12	IRENE F. PAKULSKI	965	145 TS	14	BETTY JANE SKALSKI	550
29 TS	7	FLORENTINE C. HELMAN	500	87 TS	12	EMIEL A. & MABEL H. BUTZ	250	146 TS	14	GEORGE & MILDRED HUNTER	2,472
30 TS	7	EDGAR W. & ETHEL BIGELOW	350	88 TS	12	CALVIN J. & ELLA F. SMITH	250	147 TS	14	RALPH L. & MILDRED M. BENNETT	1,607
31 TS	7	HAROLD A. & MILDRED D. FRIEND	500	89 TS	12	WILBERT C. & BEATRICE E. WATERS	400	148 TS	14	E. CHESTER & LUELLA MAROLF	1,116
32 TS	7	CLAY A. & AMY M. MORRISON	750	90 TS	12	WALTER A. & JEAN M. KAEMMING	400	149 TS	14	FRED W., CARL W., & ROBERT C. PETERS	1,198
33 TS	7	DAVID H. & ZENOBI A. CHARE	823	91 TS	12	JOSEPH A. & PEARL B. BOLAK	392	150 TS	14	HARRY & GERTRUDE SIEFERT	373
34 TS	7	DENNIE C. ROE	700	92 TS	12	CLAIR E. LITTLE	118	151 TS	14	HAROLD L. KELLER	326
35 TS	7	GALEN A. PERRY	500	93 TS	12	THE TOLEDO MONUMENTAL WORKS CO. INC.	365	152 TS	14	HUBERT B. & DORA MANRING	259
36 TS	7	FANNY O. GAINES	500	94A-75	12	Emiel A. & Ethel Butz	239	153 TS	14	CHARLES J. & DELLA B. SHASTEEN	1,055
37 TS	7	DON'S REAL ESTATE COMPANY INC. Rev. 3/29/61	1056	94-75	12	Emiel A. & Ethel Butz	768	154 TS	14	FRANK E. McKAIN JR.	1,230
38 TS	7	DORTHA M. BURCH	749	95 TS	12	ELMER & ETHEL CREGO	630	155 TS	14 & 15	FRED G. SUMMERFIELD	545
39 TS	7	HOWE-WEISS OIL CO.	803	96 TS	12	RUSSELL L. & ODESSA M. SMITH	151	156 TS	14 & 15	WALTER S. SIMON	1,246
40 TS	7 & 8	SNYDER-PARKER MONUMENT CO. INC.	19,541	97 TS	12	PEARL M. COOK	1,769	157 TS	15	ANNA T. SARNO	380
41 TS	8	BOB PATNEAU CHEVROLET CO.		97A TS	12	PEARL M. COOK, FEE OWNER - PAUL & MONICA OTT, LAND CONTRACT	324	158 TS	15	WYANT W. & MARCELLE CONNELL	250
42	7	JOHN W. & MILDRED COOK		98 TS	12	FLOYD & FLORA LISINSKI	197	159 TS	15	MAXINE A. SKAF ET AL.	268
43	7	LAWRENCE W. BUNDE & DONALD H. COOPER	1,000	98A TS	12	FLOYD & FLORA LISINSKI, FEE OWNER - JOHN & MARY LISINSKI, LAND CONTRACT	965	160 TS	15	EVELYN M. FLEITZ ET AL.	389
44 TS	9	OLIVET EVANGELICAL LUTHERAN CHURCH	2,961	99 TS	12	DWIGHT & NATALIE GAST	1,146	161 TS	15	THE LINCOLN NATIONAL LIFE INSURANCE CO.	1,006
45 TS-1	9	COUNTRY CLUB PLAZA, INC. (Former Owner CLARA M. Gimble)	1,087	100	12	ARTHUR C. & JANE E. WEST		162 TS	15	ALLEN W. NETTERFIELD & ALBERT & DOROTHY JONES	820
46 TS-2	9	" " " " " " " "	252	101 TS	12	ARTHUR & ELENA BRUNN	555	163 TS	15	THADDEUS P. CORBETT	956
47 TS	9	LEO & DOROTHY SEILER	80	102 TS	12 & 13	GEORGE MIHALIS	925	164 TS	15	PAUL ATKINSON	330
48	9	JOSEPH A. KOESTER		103 TS	13	GEORGE & HELEN MIHALIS	300	165 TS	15	MILDRED P. McDONALD	250
49	9	D. DWIGHT & NORMA A. FUERST		104 TS	13	ISABELLE N. WUWERT	497	166 TS	15	CLARENCE L. MORGAN SR.	500
50	9	MARGARET C. FAIRCHILD		105 TS	13	CARDINAL REALTY CO.	2,056	167 TS	15	A.B. & OLLIE SAELI	250
51 TS	9 & 10	SYLVANIA THEATRES, INC.	1,117	105A TS	13	" " "	2,670	168 TS	15	WILLIAM P. HORGAN	500
52 TS	9 & 10	OLIVE I. KIRKBY (KIRKBY MACHINE CO.)	7,686	106 TS	13	HELEN NICHOLS	1,990	169 TS	15	combined with Parcel #170	1,816
53 TS	9, 10 & 11	SYLVANIA THEATRES INC.	14,605	107	13	HAROLD W. & DOROTHY F. BROKAW	500	170 TS	15	STANLEY J. URBANSKI	1,618
54 TS	11	IRENE M. MEYERS & HARRIET M. FITKIN	902	108	13	FRANK J. & VIVIAN J. FISHER	500	171 TS	15	EDMOND J. RUTKOWSKI	1,448
55 TS	11	IRENE M. MEYERS & HARRIET M. FITKIN	10,288	109	13	ROGER A. GRIER	953	172 TS	15	EDMOND J. & ANGELA L. RUTKOWSKI	243
56 TS	11	LENA LITTLE	350	110 TS	13	" " " " CHARLES M. FOIST & DOROTHY BROKAW	662	173 TS	15	CHARLES L. & HELEN A. BARBER	410
57 TS	11	ELEANOR S. COOPER	1,650	111 TS	13	LOLA FOIST	299	174 TS	14	FRANCHON L. SCHMITT	1,000
58 TS	11	NELVA L. PHILLIPS	1,680	112 TS	13	MOONLIGHT HOME SALES INC.	1,170	175 TS	14	HOWARD E. MAY	500
59 TS	11	PAUL F. & GRACE E. DOUBLE	575	113 TS	13	RED FOX GASOLINE, INCORPORATED	1,416	176 TS	14	THE OHIO OIL CO.	990
				114 TS	13	RALPH ROSENTHAL & BASIL O. & JAUNITA M. ANAGOST Revised 10/2/60	1,007	177 TS	14	THE STANDARD OIL CO.	1,252
				115 TS	13	CHARLES W. FOIST & DOROTHY BROKAW 11/15/60	1,191	178 TS	14	REYNOLDS BUILDING CO.	2,086
				116 TS	13 & 14	RENTARP PARTNERS ET AL. (PARTNERSHIP)	3,739				
				117 TS	12	RUEY F. & ELLEN L. HODAPP	491				

LUC 223-(0.77-0.92) (1.78-6.27) LUCAS COUNTY

FED. RD. DIVISION	STATE	PROJECT	333 356
2	OHIO		
LUC-223(0.77-0.92)(1.78-6.27)			5 28

SUMMARY OF TEMPORARY SPECIALS

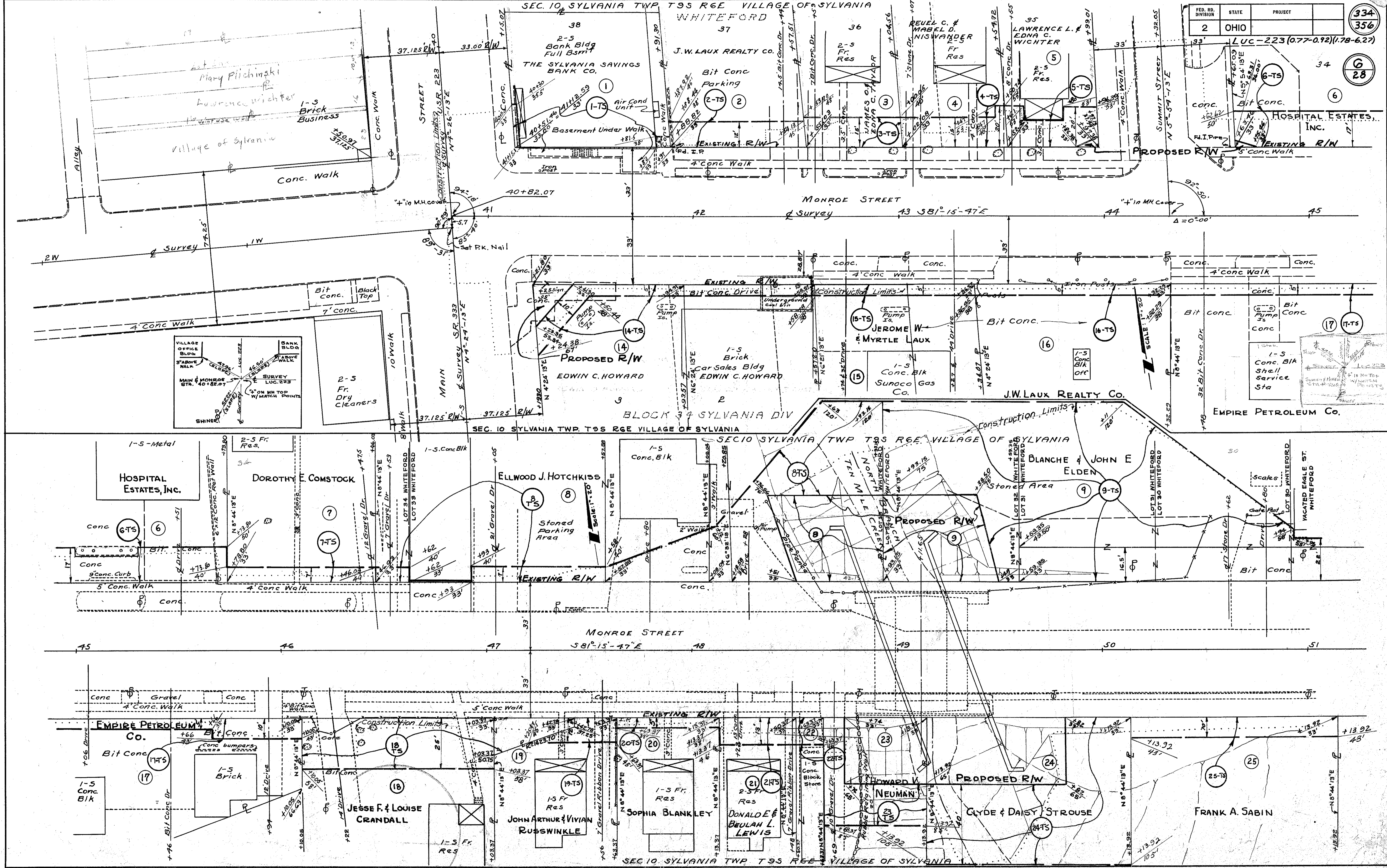
PARCEL No.	SHEET No.	OWNER	AREA SQ. FT. ACRES	PARCEL No.	SHEET No.*	OWNER	AREA SQ. FT. ACRES	PARCEL No.	SHEET No.*	OWNER	AREA SQ. FT. ACRES
179 TS	14	FRANKLIN CREAMERY CO.	1,920	231 TS	23	IDA. H. KLUNK ADM.	70	288 TS	27	HAROLD C. MILLER	665
180 TS	14	REYNOLDS BUILDING CO.	5,542	232 TS	23	DONALD THURSTON	None	289 TS	24,27	TOLEDO TERMINAL RR. CO.	184
181 TS	14	BELLE - TRUEHAFT & ROSE NATHANSON	691	233 TS	23	SOPHIE SECOR	None	290 TS-1	24,27	JAMES A. & MARGARET G. FOLEY	143
182 TS	14	KATHRYN SUJKOWSKI	711	234 TS	23	PAUL H. NOLIN	None	290A TS	24	CARL JR. & REGINA M. COLES	608
183 TS	14	FLOYD & CELIA VAN SICKLE	343	235 TS	23	SINCLAIR REFINING CO.	None	290B TS	24	JOHN L. & HELEN E. HOHENBRINK	250
184 TS	14,15	MARY C. BEALS	592	236 TS	23	MILFORD ROMANOFF	None	291 TS	24,27	ROSE LAMMERS	320
185 TS	15	ELIZABETH EMILY CRAMER A K A ELIZABETH WALKER CRAMER ET AL.	325	237 TS	23	THOMAS CATLAN	None	292 TS	24,27	WALTER & JOSEPHINE WEIS	332
186 TS	15	EDDIE J. & VIRGINIA M. SPARKS	250	238 TS	23	JOSEPH W. EMERY	None	293 TS	25	HELEN M. ZOUHARY	1,048
187 TS	15	DELETED		239 TS	23	BESSIE GALLOS	None	294 TS	27	WILLIAM W. & DARYL I. STONE	360
188 TS	15	MONROE TRAILER COMPANY, INC.	930	240 TS	23	HENRY LANG	None	295 TS	27	ROSE M. HYLER	1,017
189 TS	15	HARLEY W. WARD & ROSCOE A. CLARK	406	241 TS	23	ESTER J. KUDER	None	296 TS	27	EDNA E.T. QUETSCHKE	1,152
190 TS-1	15	VIOLA I. WOTRING	144	242 TS	25	SADIE REEDY	None	297 WA	27	SHELL OIL COMPANY INC. <i>Rev. 9/20/60</i>	678
191 TS	15	GEORGE J. REHRING BISHOP OF TOLEDO	1,803	243 TS	25	STEPHEN M. HEGEDUS ET AL.	68	298 TS	27,28	ROBERT L. BAILEY JR. 1/2 & WANDA BAILEY 1/2	90
192 TS	15	PHILLIP S. JR. & NELLIE M. WILLIS	3,871	244 TS	25	TOLEDO TRUST CO. TRUSTEE	Deleted	299 TS	28	LOU GAVIRTY	477
193 TS	15	SYLVANIA SAVINGS BANK COMPANY	1,128	245 TS	25	DONALD L. & LANA L. GROSS		300 TS	28	THE TOLEDO TRUST CO., TRUSTEE	1,140
193A TS	15,17	" " " "	375	246 TS	25	EARL ADLER		301 TS	25	FRANCIS A. WIRTZ	1,133
194 TS	15,16,17	PHILLIP S. JR. & NELLIE M. WILLIS	2,384	247 TS	25	ROY H. YOUNKER		302 TS	25	DRAPER ENTERPRISES INC.	500
195 TS	15,16,18	GEORGE O. JOSEPH, PHILLIP JOSEPH, RICHARD O. JOSEPH, OSCAR JOSEPH JR.	804	248 TS	25	ADELBERT F. GROSS		303 TS	25	THOMAS J. STEUER	38
196 TS	15,16,18	JAMES & GUST KOSTOPULOS	775	249 TS	25	HARRY W. & MARY LOU KESSLER		304 TS	25	ROBERT M. BOESE	726
197 TS	16,18	GRAVELY OF TOLEDO INC.	250	250 TS	25	FIRST FEDERAL SAVINGS & LOAN ASS'N.	378	305 TS	25	THE PORT LAWRENCE TITLE & TRUST CO.	540
198 TS	16	BERTHA E. GEORGE ADM'X.	250	251 TS	15,16,17,18,19,20	SISTERS OF NOTRE DAME	19,229	306 TS	25,26	FANNIE TEITELBAUM	338
199 TS	16	VIRGINIA M. YEE	250	252 TS	16,19,21	PURE OIL CO.	2,237	307 TS	25,26	GEORGE A. & FRANCES O. HADDAD	455
199A TS	16	WALTER JOHN WAMSHER JR. & LENORE FRANCES WAMSHER	250	253 TS	21	HENRY BENSOSKEY ET AL.	1,082	308 TS	26	LAURA LIEBES	478
199B TS	16	MARY L. BEGIN	300	254 TS	21	HARRY T. HEARN	273	309 TS	26	PAUL A. SCHNEBELEN	536
200 TS	16,18	ELENA RAY DILLER, FRANCES WAMSHER, & WADE M. DILLER TRUSTEES	1,830	255 TS	21	M. B. & S. MARKETS INC. <i>* Rev. 10/4/60</i>	2,367	310 TS	26	SARAH L. SOWER	1,839
201 TS	18	FLORENCE MONTGOMERY & CARL B. WILLIAMS JR. 1/3	1,455	256 TS	21	MADONNA CLOSE JOSEPHINE M. O'BRIEN L.E.	633	311 TS	26	ESTATE OF JOHN SABO, ESTHER SABO, ADM'X	225
202 TS	18	ROSE M. HYLER	567	257 TS	21	ARTHUR A. O'BRIEN	614	312 TS	26	" "	400
203 TS	18	KINIO CORP.	810	258 TS	21,22	ARTHUR O'BRIEN, MADONNA CLOSE, LEONA MAY DEEDS	251	313 TS	26	" "	360
204 TS	18	FRANCES WAMSHER, ELENA RAY DILLER, WADE M. DILLER TRUSTEES	1,481	259 TS	22	MAX & LEONA MAY DEEDS, JOSEPHINE M. O'BRIEN L.E.	383	314 TS	26	ROBERT L. & VERDA M. CROWNER	1,203
205 TS	18	HOSPITAL ESTATES INC.	440	260 TS	22	GRACE EVANGELICAL LUTHERAN CHURCH <i>* Rev. 10/4/60</i>	864	315 TS	26	PHILIP D. & GERTRUDE PROVO	200
206 TS	18	ROBERT F. & JANE A. WEILER (Acquired as Parcel 82 - Luc-248-10.33)		260 TS-2	22	% REV. KARL R. BRENNER <i>* Rev. 10/4/60</i>	710	316 TS	26	DONALD O. FEAK	425
207 TS	18	ROBERT WEILER (Acquired as Parcel 102 - Luc-248-10.33)		261 TS	22	FORT INDUSTRY LODGE #630		317 TS	26	THE TOLEDO TRUST CO., TRUSTEE	318
208 TS	19	GORDON D. & ELEANOR M. PAYNE	704	262 TS	22	FREE & ACCEPTED MASONS OF OHIO <i>* Rev. 10/4/60</i>	2,459	318 TS	26	ROBERT E. FRY ET AL.	450
209 TS	21	THE GALLAGHER CO.	1,852	263 TS	22	FRED & ARDINELLA CORBETT	1,316	319 TS	26	ROBERT W. HORNER SR.	150
210 TS	21	EDWARD J. & RUTH L. DIENER	645	264 TS	22	JUSTUS M. BROWNING	500	320 TS	26,27	LILLIAN S. SEGALL	200
211 TS	21	JOSEPH F. COVENTRY SR. & JR.	267	265 TS	22,23	J.M. BROWNING & SONS INC.	380	321 TS	27	THE STANDARD OIL CO.	936
212 TS	21	JOSEPH F. & HELEN M. COVENTRY	300	266 TS	23,24	RICHARD H. & ROBERT E. FRY	688	322 TS	24,27	TOLEDO TERMINAL RR. CO.	219
213 TS	21	ANNA MURTAGH MARGUERITE SCHIED	300	267 TS	23,24	WALTER & AGATHA L. SCHULTZ	1,020	323 TS	27	FERN R. UGLICK	1,401
214 TS	21	ALBERT & LOUISE LUCARELLI	601	268 TS	23,24	STANSIL REALTY CO.	576	324 TS	27	HAROLD G. & EVELYN L. UNGER	1,417
215 TS	21	RUTH N. WEBNE	790	269 TS	23	O.L. & MADELL ROGERS	1,014	325 TS	27	MILDRED B. O'BRIEN	1,340
216 TS	21	GEORGE A. HADDAD	545	270 TS	23	ROBERT E. GREUNKE	575	326 TS	27	BEATRICE V. McARTHUR	1,168
217 TS	21	FRANCES HADDAD	None	271 TS	23	JOHN H. & DOROTHY B. VOSGERCHIAN	260	327 TS	27	GEORGE A. CALAWAY	1,052
218 TS	21	GEORGE A. HADDAD	None	272 TS	23,25	WALTER DAY EDWARDS, THE SPITZER RORICK TRUST & SAVINGS BANK, TRUSTEE	1,465	328 TS	27,28	CLARENCE J. & MARTHA L. HANKENHOF	280
219 TS	21	ANTHONY A. BIERNACKI	None	273 A-TS	25	GRACE STAFF & IRMA BRAUN	377	329 TS	28	CLAUDE J. & MARGARET SNYDER	784
220 TS	21	GEORGE A. HADDAD	None	274 TS	25	BOARD OF COUNTY COMMISSIONERS LUCAS COUNTY	3725	330 TS	28	LOIS E. HAWKINS	290
221 TS	21	TWIN CORP.	None	274 TS-2	25	HAMPTON PARK CHRISTIAN CHURCH	601	331 TS	28	WHITE HUT SYSTEM INC.	400
222 TS	22	TAFT A. & GEORGE ABOOD	670	275 TS	25,26	% HUGH GOODSIDE, GARDNER BLDG.	601	332 TS	28	THE TOLEDO BLADE COMPANY	400
223 TS	22	GRACE D. GARWOOD & ARTHUR A. STANNARD L.E.	520	276 TS	26	CITIES SERVICE OIL CO.	937	333 TS	28	BERTHA M. GALLAGHER	None
224 TS	22	DOROTHY M. ANSTED	936	277 TS	26	SOPHIA PETROS	406	* 290 TS-2	24,27	JAMES A. & MARGARET G. FOLEY	983
225 TS	22	GEORGE P. & ORPHIA G. MANTON	1,335	278 TS	26	JAMES S. & SOPHIA J. PETROS	423	190 TS-2	15	VIOLA I. WATRING	2,391
226 TS	22,23	WALTER LANZ	1,217	279 TS	26	DOLGIN REALTY CO. INC.	441	143A-TS	14	TITLE GUARANTEE & TRUST CO., TRUSTEE	1,297
227 TS	23	WARREN C. GIFFORD	309	280 TS	26	EDWARD J. & ELVA N. HAMPTON	443	193B-TS	15	Sylvania Savings Bank Company	265
228 TS	23	JOHN SIMONS & JOHN OLAH	20	281 TS	26	ETTA & JAMES V. BENSCHOTER	681	241A-WA	25	The Suez Realty Company <i>Rev. 4-11-61</i>	
229 TS	23,24	GULF REFINING CO. <i>Rev. 8-28-62</i>	1,030	282 TS	26	GEORGE P. HENDERSON	450	247A-WA	25	" " " " <i>" 4-11-61</i>	
229A TS	23,24	MINNIE BROWN	144	283 TS	26	JOHN ROBERT MEYERS	645				
230 TS-1	23,24	LESTER F. & ETHEL F. BARSHEL	281	284 TS	26	NELLIE L. FINUCAN	891				
230 TS-2	23,24	" " " "	20	285 TS	26	RUTH H. SMITH	225				
				286 TS	26	AIMEE RUTH SMITH	328				
				287 TS	26,27	HELEN BURNER	753				
						GEORGE C. & SARAH M. HORNBERGER	425				

9/19/60 Revised TS Areas Par 200-205 inclusive
 9/20/60 ADDED 274 TS-1 & 274 TS-2
 10/4/60 : Rev. TS Areas: 255, 260 (182), 261
 11/3/60 : Change of Ownership 290A TS
 11/29/60 : Area Corrected 325 TS
 3/3/61 : Par 211, 212, 213 Change of ownership
 6/13/63 : Par 244 TS Deleted - Non Performed
 6/13/63 : Par. 206 TS & 207 TS Acquired on Parcel 82 & 102 on Luc-248-10.33

Scanned
June 1947

FED. RD. DIVISION	STATE	PROJECT	334 356
2	OHIO		

LUC-223 (0.77-0.92) (1.78-6.27)



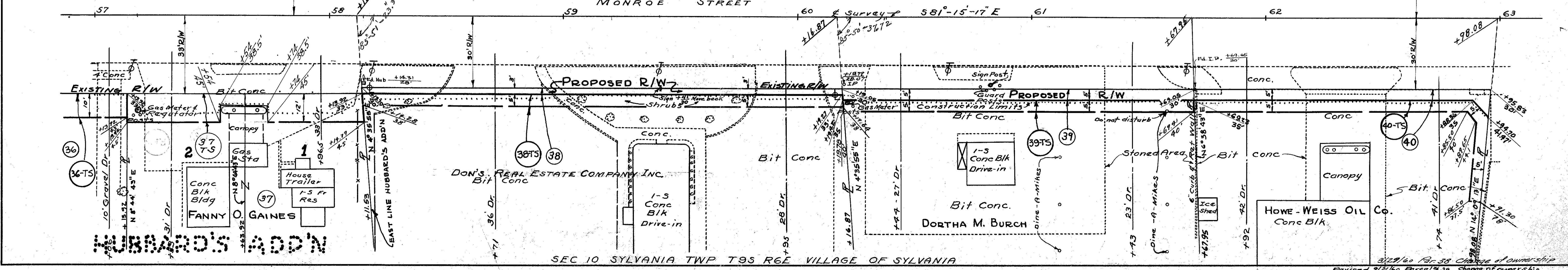
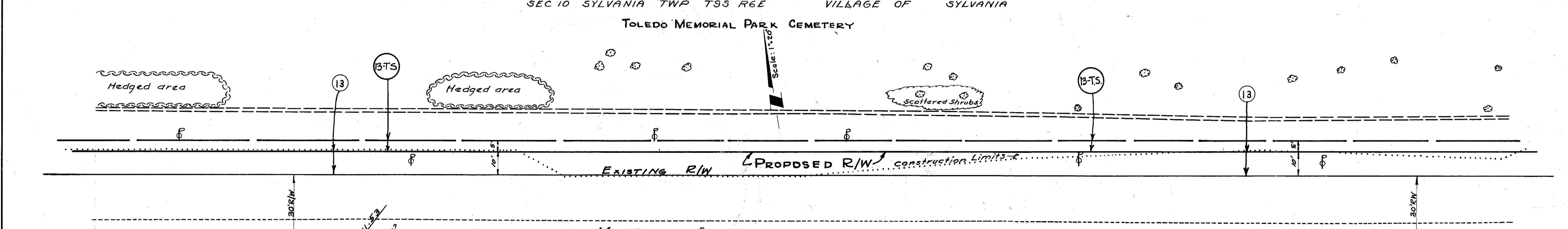
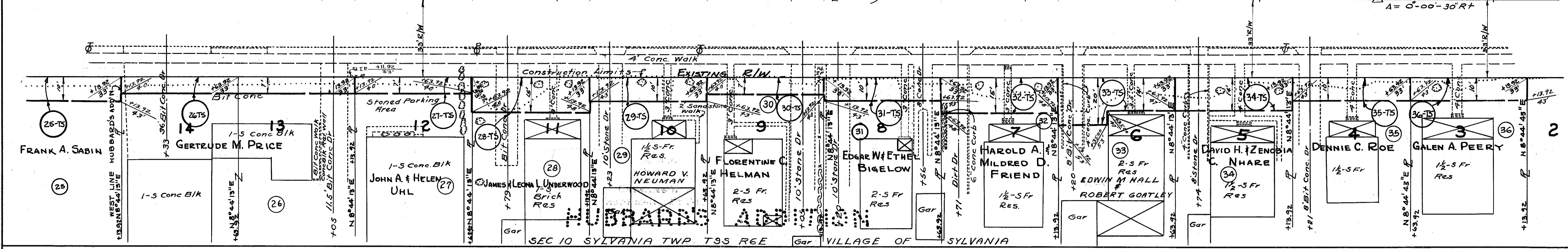
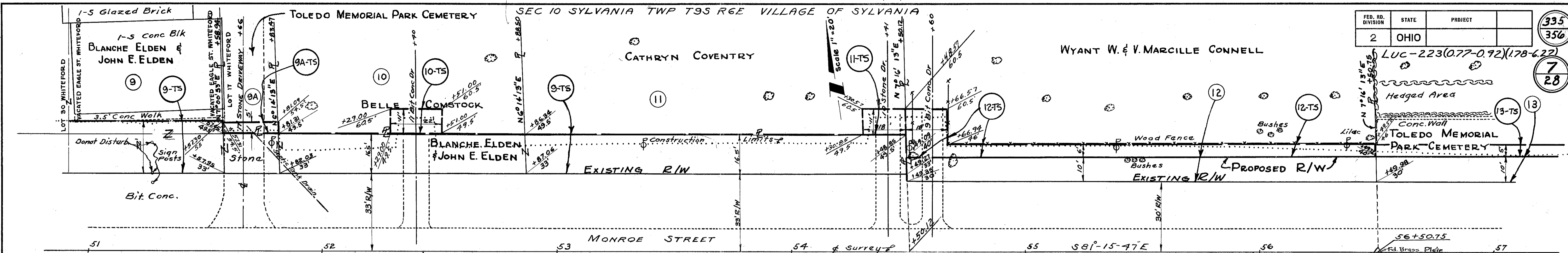
Scanned June 1977

37

FED. RD. DIVISION	STATE	PROJECT	
2	OHIO		

335
356
7
28

LUC-223(0.77-0.92)(178-6.22)



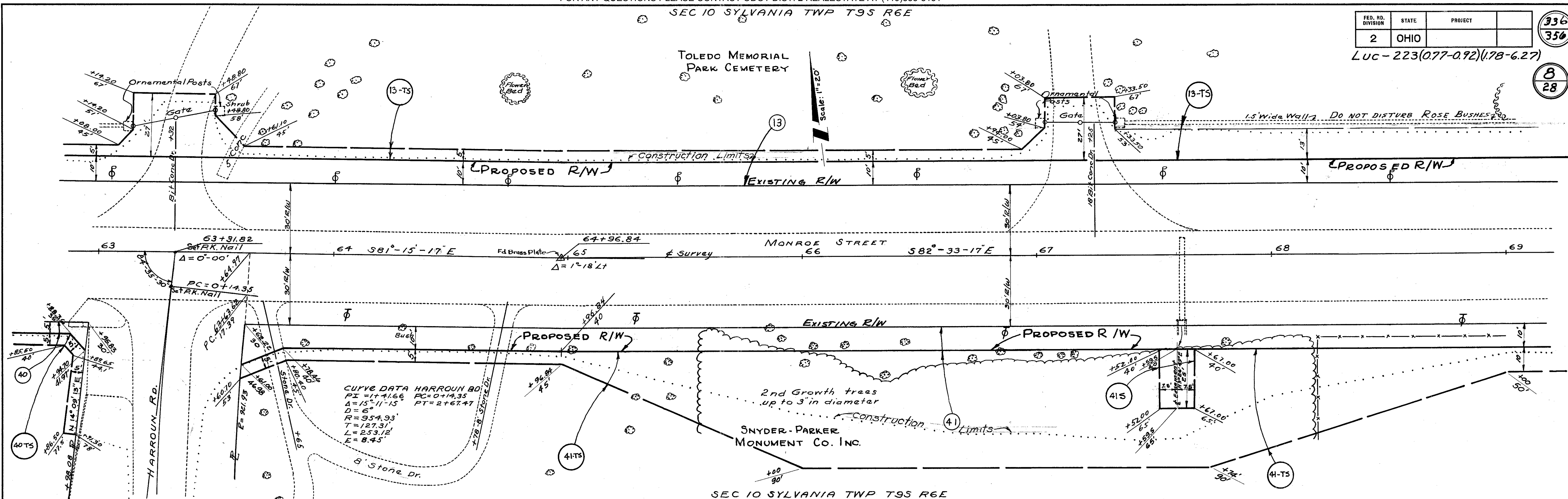
SCANNED
JUN 14 11:47

3/22/60 Per 38 Change of ownership
Revised 11/14/60 Per 43 Change of ownership
11/2/60 " 57-T.S. Added Easement Points

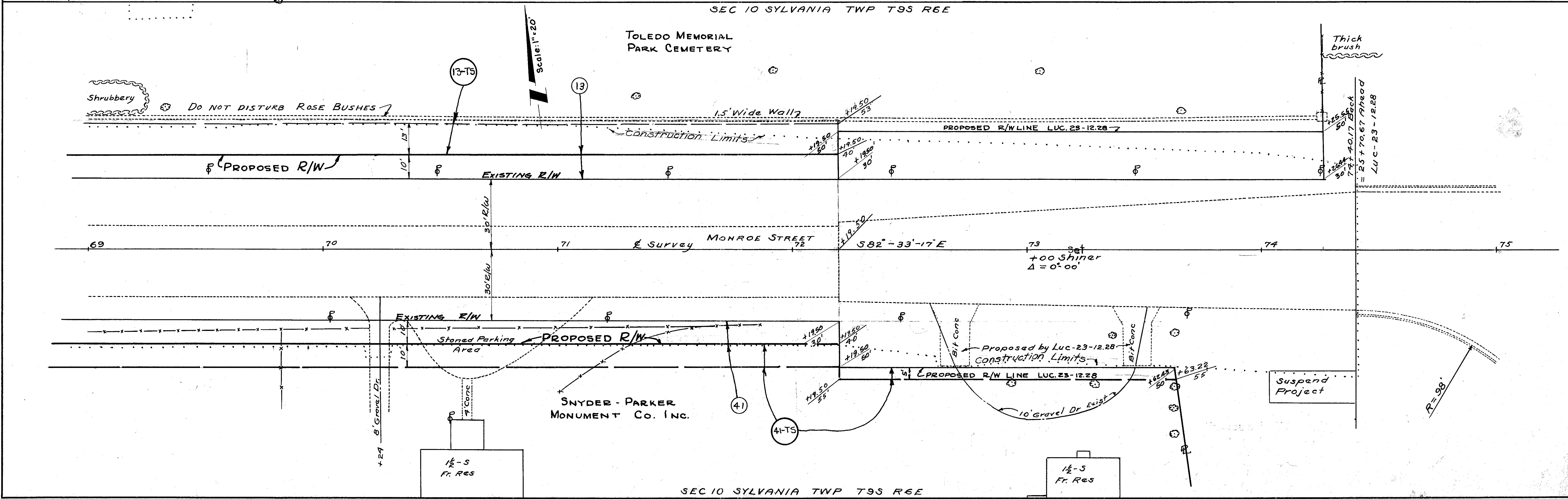
FED. RD. DIVISION	STATE	PROJECT	
2	OHIO		

LUC-223(0.77-0.92)(1.78-6.27)

336
356
8
28

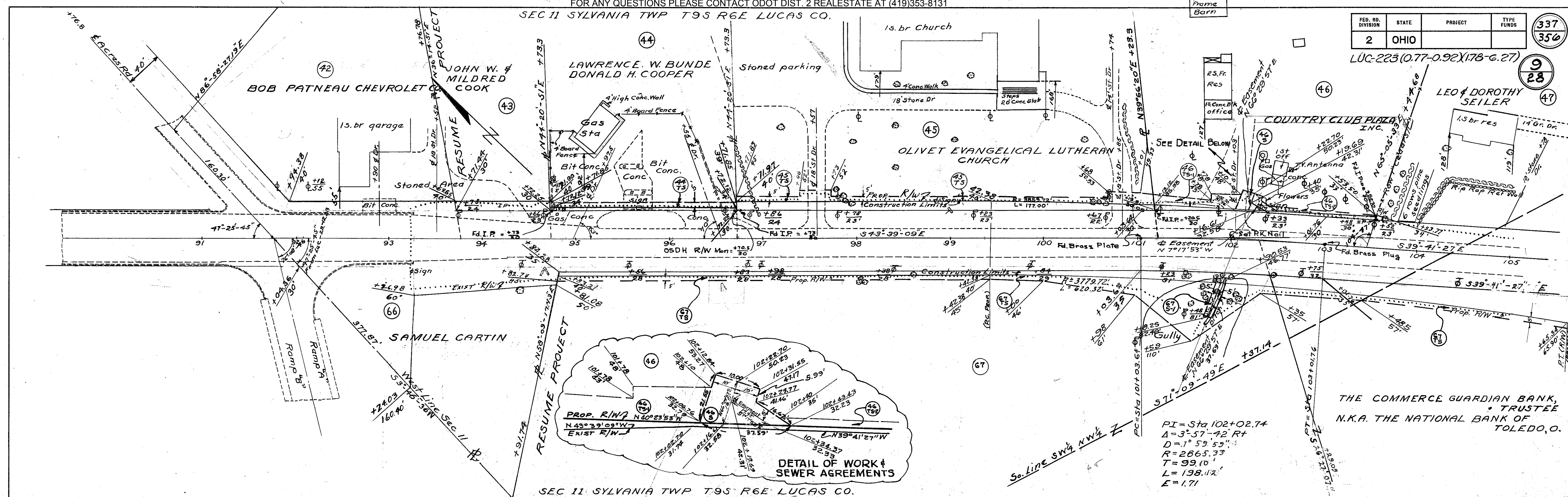


SEC 10 SYLVANIA TWP T9S R6E
SEC 10 SYLVANIA TWP T9S R6E

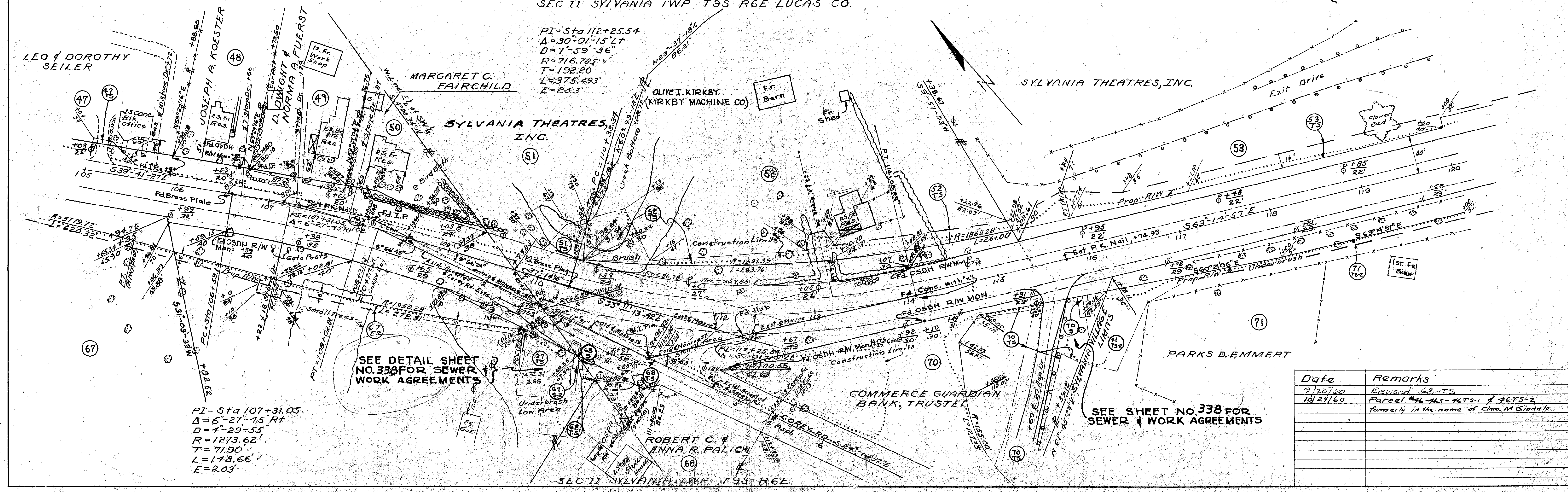


FED. RD. DIVISION	STATE	PROJECT	TYPE FUNDS
2	OHIO		

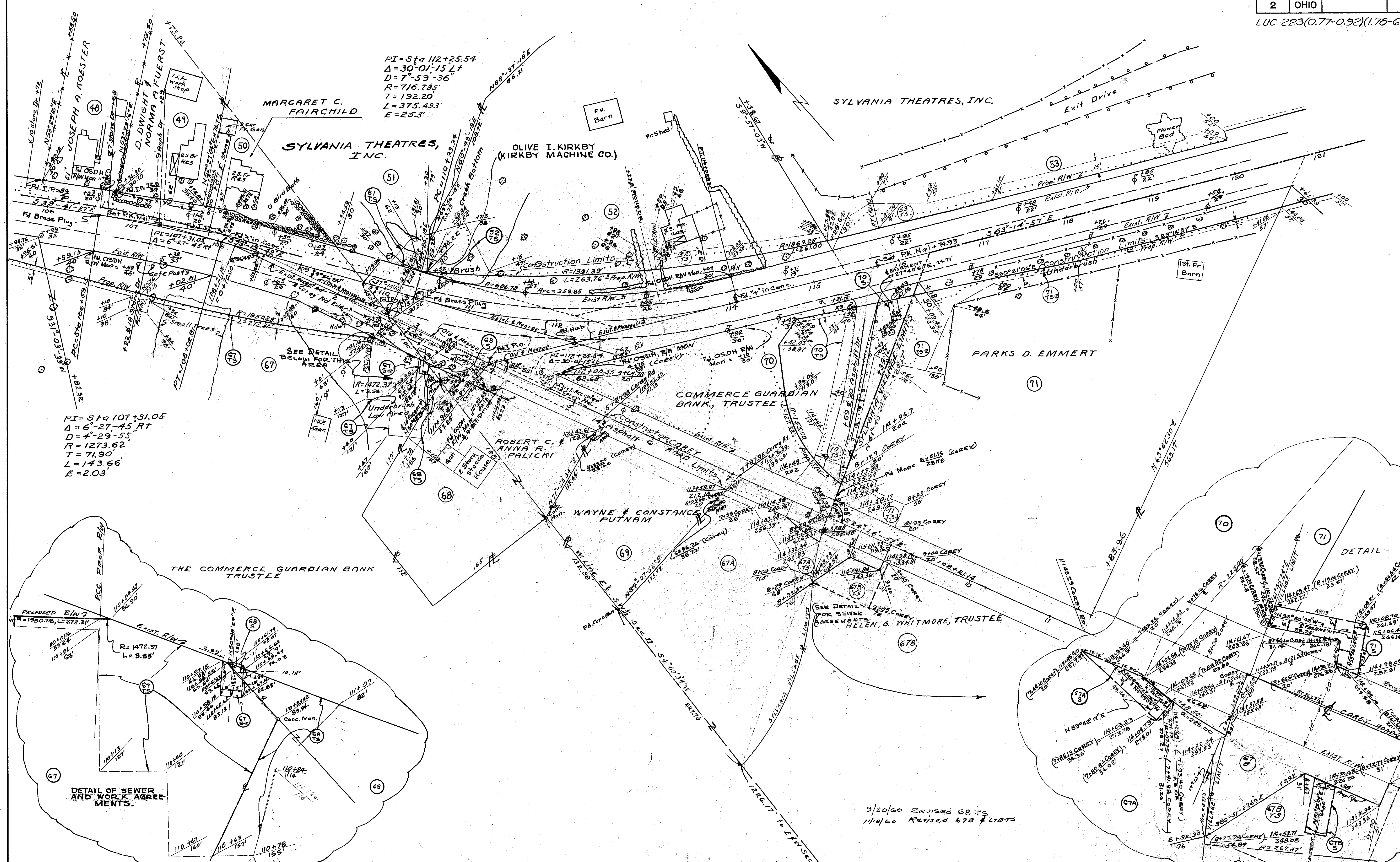
LUC-223 (0.77-0.92)(178-6.27)



SEC II SYLVANIA TWP T9S R6E LUCAS CO.
 SEC II SYLVANIA TWP T9S R6E LUCAS CO.



Date	Remarks
9/20/60	Revised G2-TS
10/27/60	Parcel #46-465-46TS-1 & 46TS-2 formerly in the name of Clara M. Sindale



$PI = Sta 112+25.54$
 $\Delta = 30^{\circ}01'15''L$
 $D = 7^{\circ}59'36''$
 $R = 716.785'$
 $T = 192.20'$
 $L = 375.493'$
 $E = 25.3'$

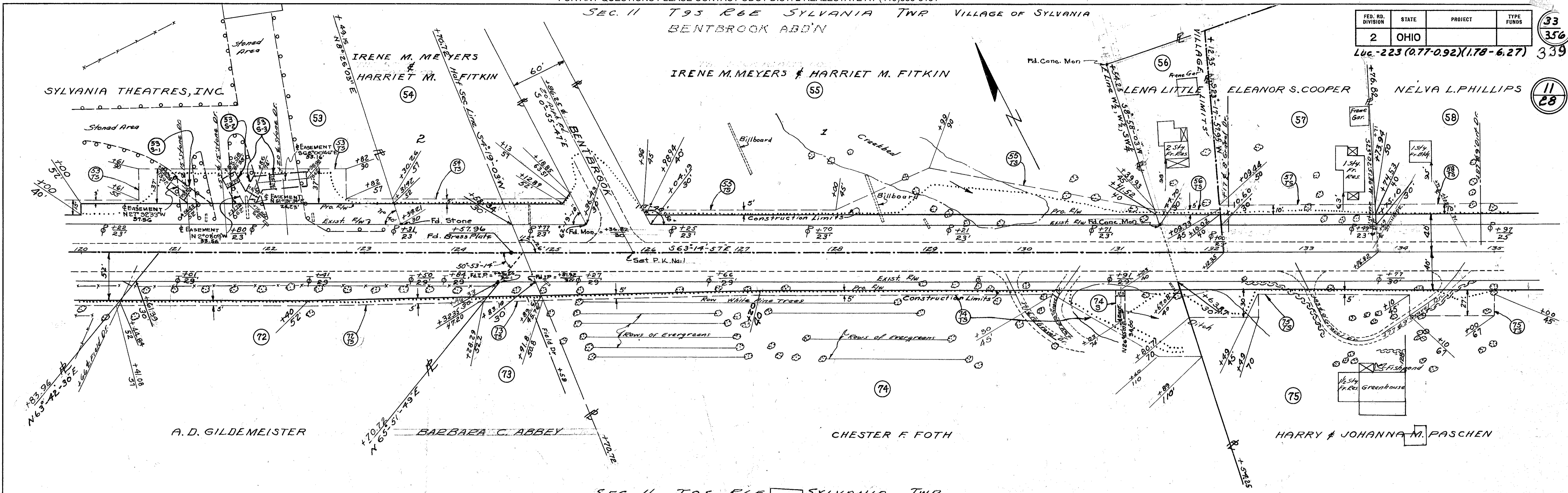
$PI = Sta 107+31.05$
 $\Delta = 6^{\circ}27'45''R$
 $D = 1^{\circ}29'55''$
 $R = 1273.62'$
 $T = 71.90'$
 $L = 143.66'$
 $E = 2.03'$

9/20/60 Revised 68-TS
 11/10/60 Revised 67B & 67TS

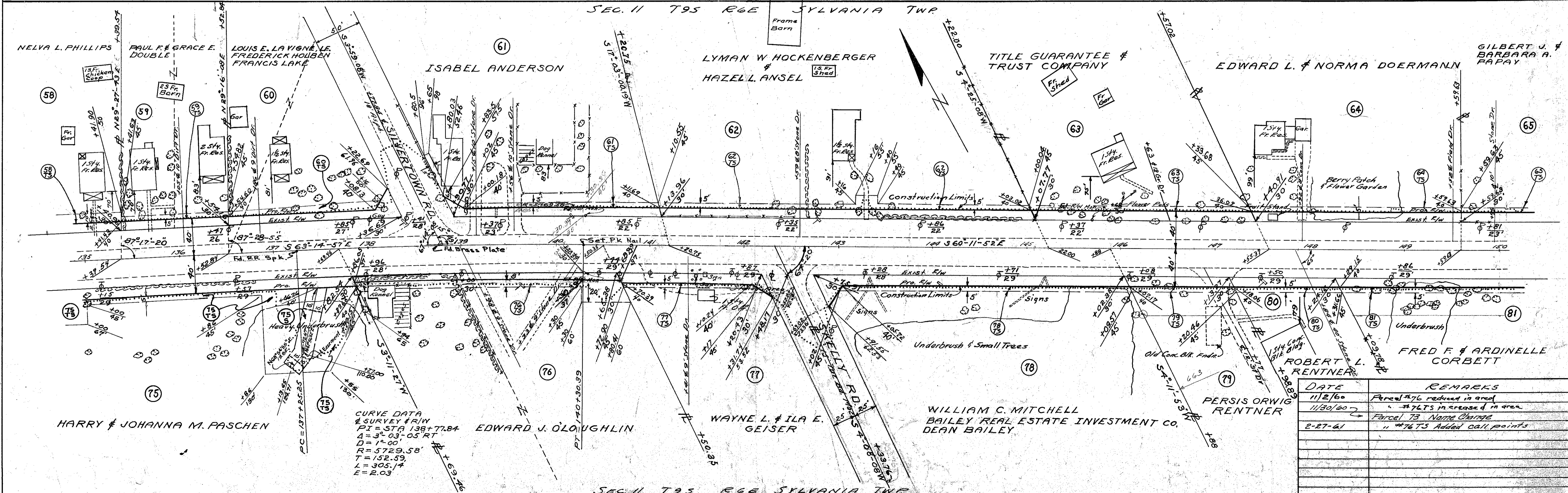
SEC. 11 T95 R6E SYLVANIA TWP VILLAGE OF SYLVANIA
BENTBROOK ADD'N

FED. RD. DIVISION	STATE	PROJECT	TYPE FUNDS
2	OHIO		

Luc-223 (0.77-0.92)(1.78-6.27) 339



SEC. 11 T95 R6E SYLVANIA TWP
SEC. 11 T95 R6E SYLVANIA TWP



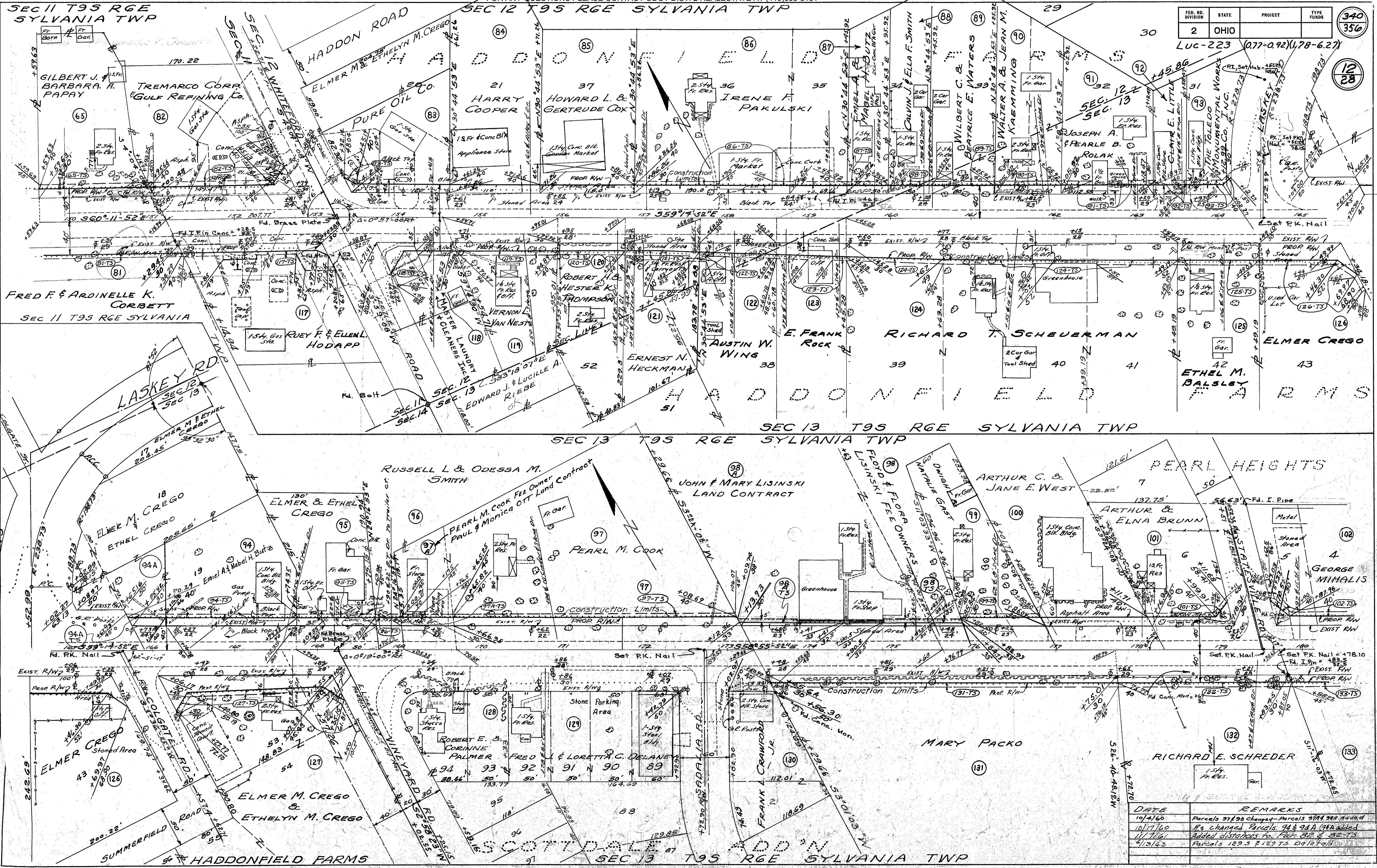
CURVE DATA
& SURVEY #11
PI = STA 138+71.84
A = 3° 03' 05" RT
R = 174.00
T = 57.29.58
L = 305.14
E = R.03

DATE	REMARKS
11/2/60	Parcel #76 reduced in area
11/30/60	" #76TS increased in area
	Parcel #73 Name Change
2-27-61	" #76TS Added call points

FED. RD. DIVISION	STATE	PROJECT	TYPE FUNDS
2	OHIO		

LUC-223 (077-092)(1,78-6.27)

340
356
12
28



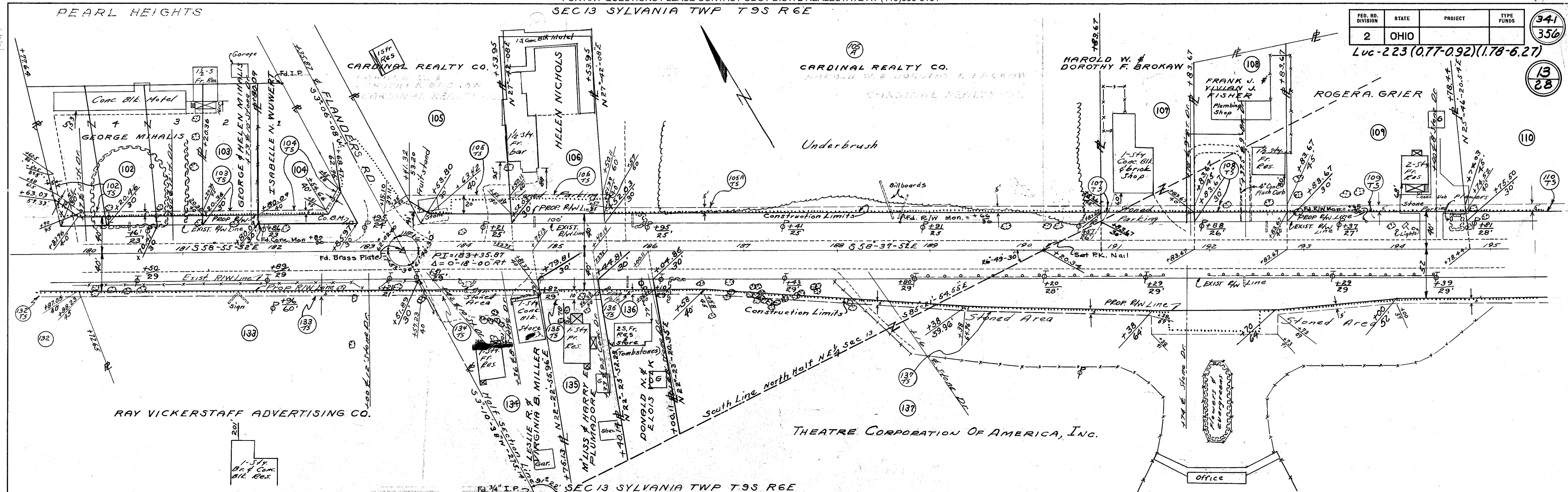
DATE	REMARKS
10/16/60	Parcels 97 & 98 changed - Parcels 97A & 98A added
10/17/60	It's changed Parcels 94 & 94A (added)
11/16/61	Added distances to Parcels 82 & 82-TS
1/31/63	Parcels 129-3 & 129-TS deleted

Scanned
July 1997

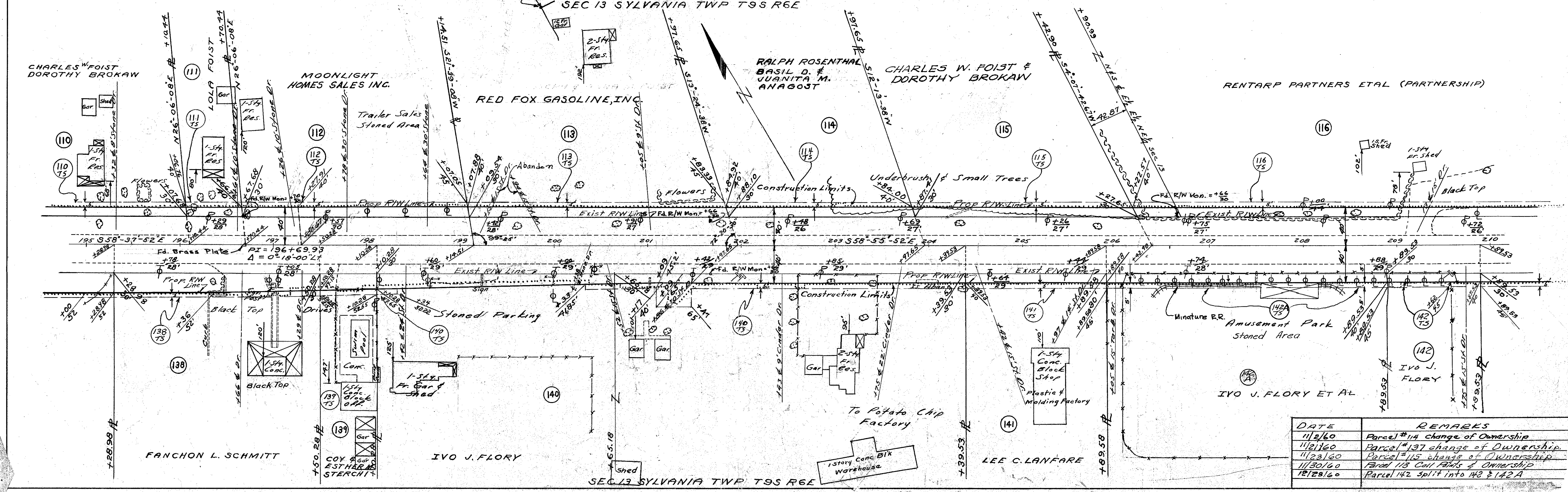
FED. RD. DIVISION	STATE	PROJECT	TYPE FUNDS
2	OHIO		

Luc-223 (0.77-0.92) (1.78-6.27)

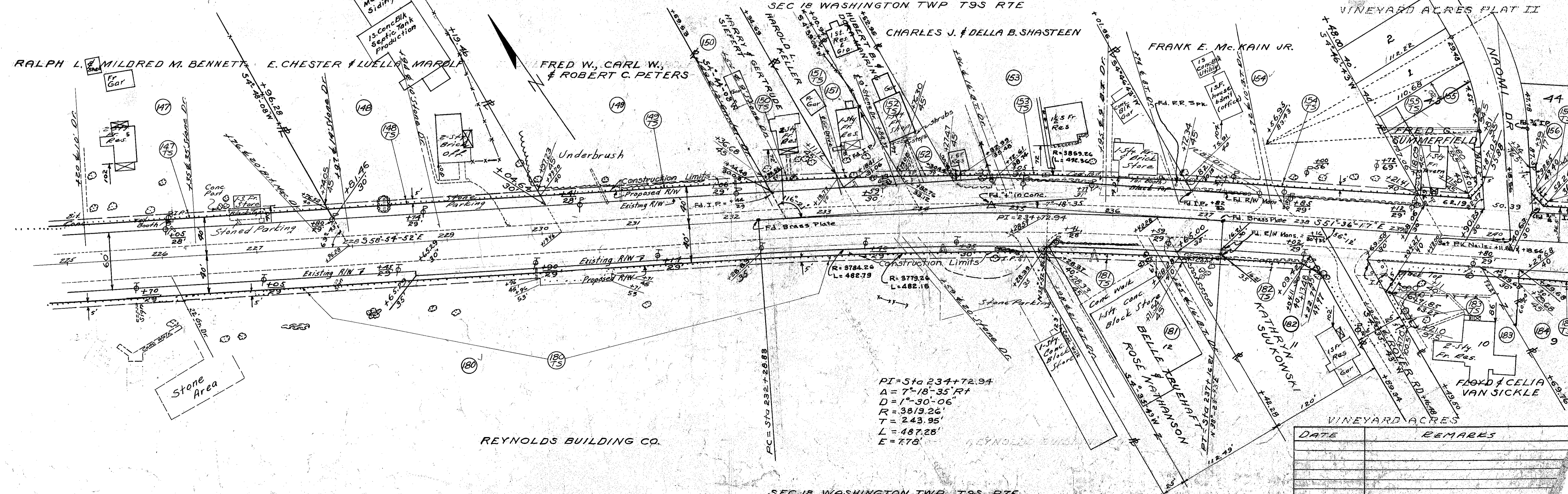
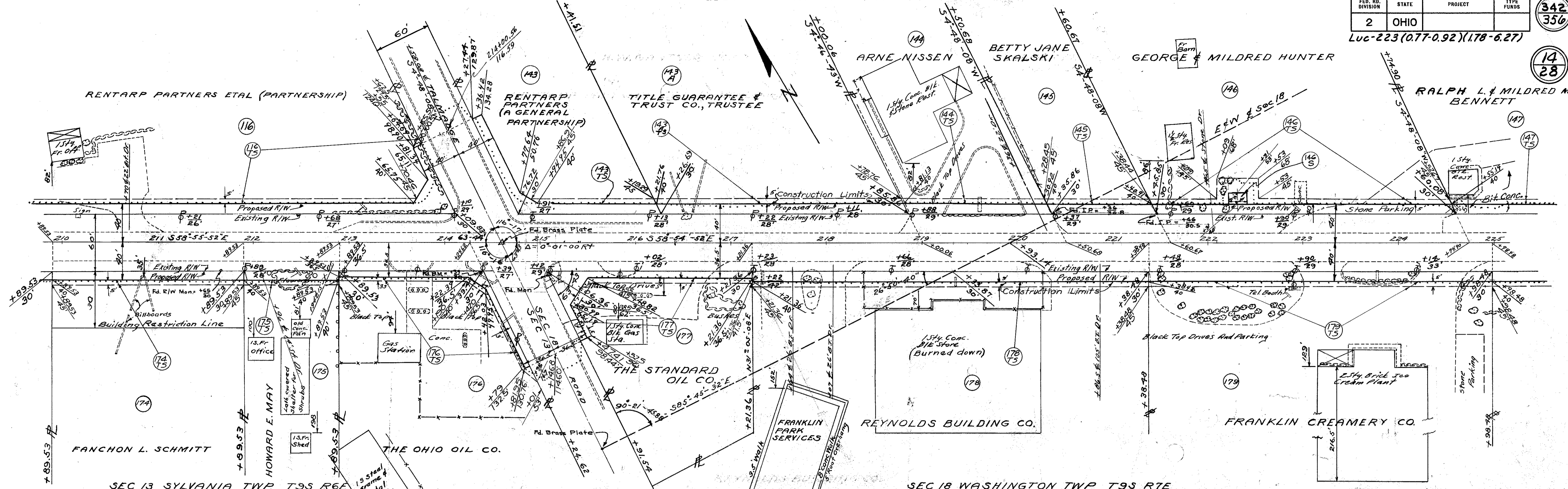
341
356
13
28



SEC 13 SYLVANIA TWP T 9S R 6E
 SEC 13 SYLVANIA TWP T 9S R 6E



DATE	REMARKS
11/2/60	Parcel #14 change of Ownership
11/2/60	Parcel #137 change of Ownership
11/23/60	Parcel #113 change of Ownership
11/30/60	Parcel #13 Cont. Rights of Ownership
12/29/60	Parcel 142 split into 142 & 142A



FOR ANY QUESTIONS PLEASE CONTACT ODOT DIST. 2 REALSTATE AT (419)353-8131

SEC 18 WASHINGTON TWP T9S R7E MONROE ACRES

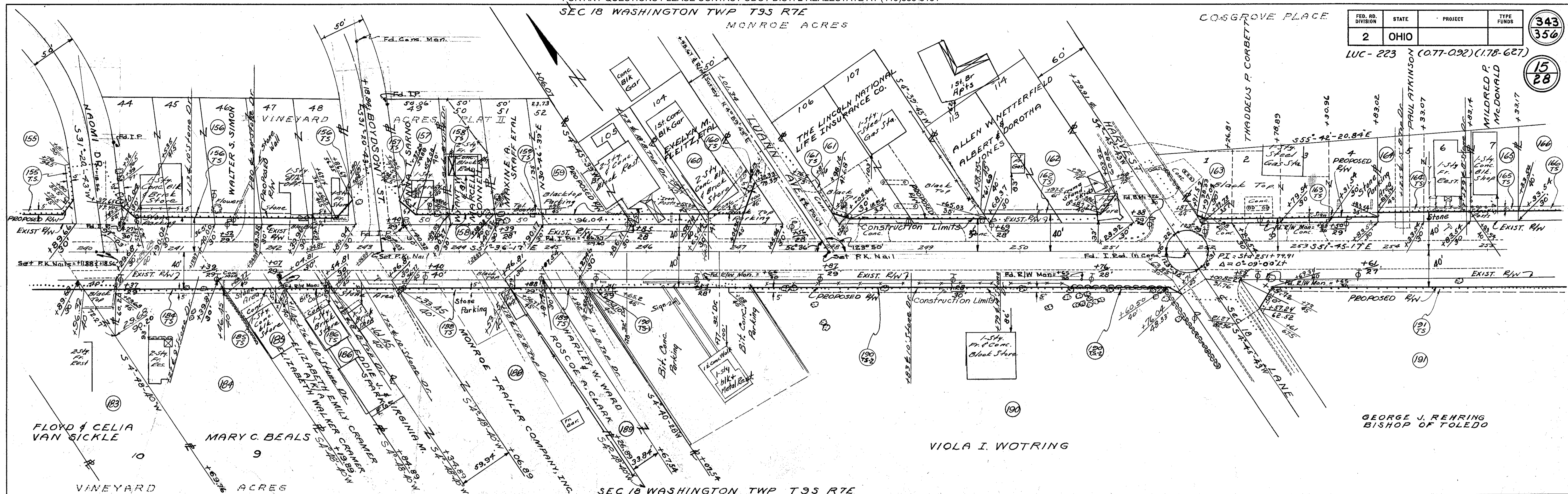
COSGROVE PLACE

FED. RD. DIVISION	STATE	PROJECT	TYPE FUNDS
2	OHIO		

343
356

LUC - 223 (0.77-0.92) (1.78-6.27)

15
28



FLOYD & CELIA VAN SICKLE

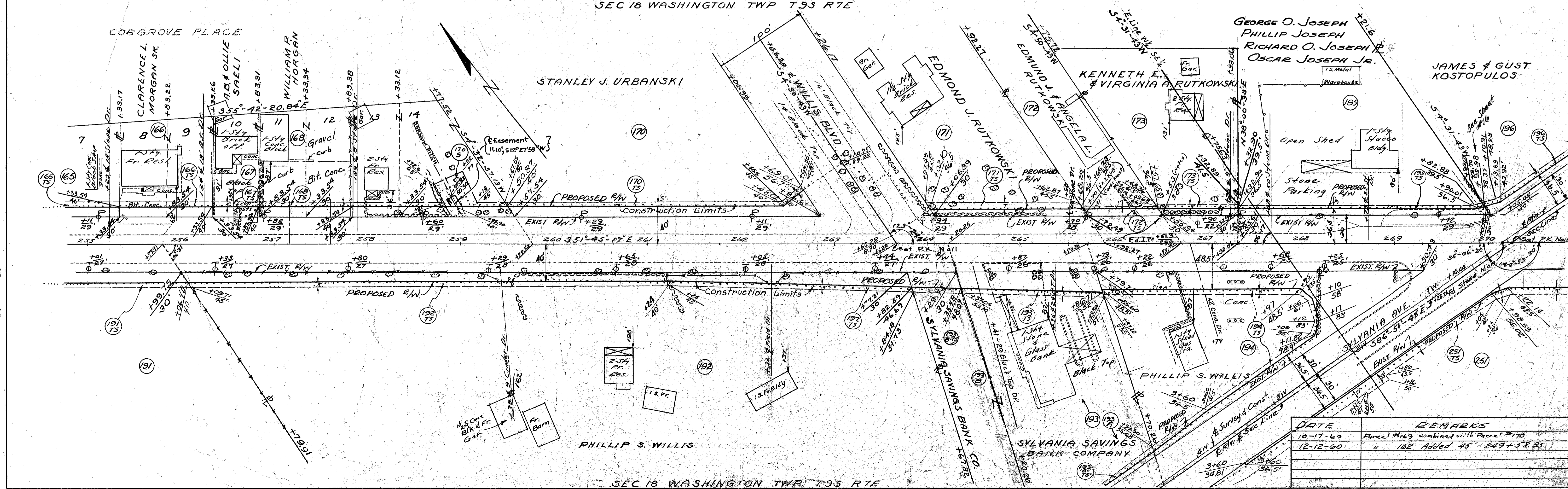
MARY C. BEALS

VIOLA I. WOTRING

GEORGE J. REHRING BISHOP OF TOLEDO

SEC 18 WASHINGTON TWP T9S R7E

SEC 18 WASHINGTON TWP T9S R7E



COSGROVE PLACE

STANLEY J. URBANSKI

EDMOND J. RUTKOWSKI

GEORGE O. JOSEPH
PHILLIP JOSEPH
RICHARD O. JOSEPH
OSCAR JOSEPH JR.

JAMES & GUST KOSTOPULOS

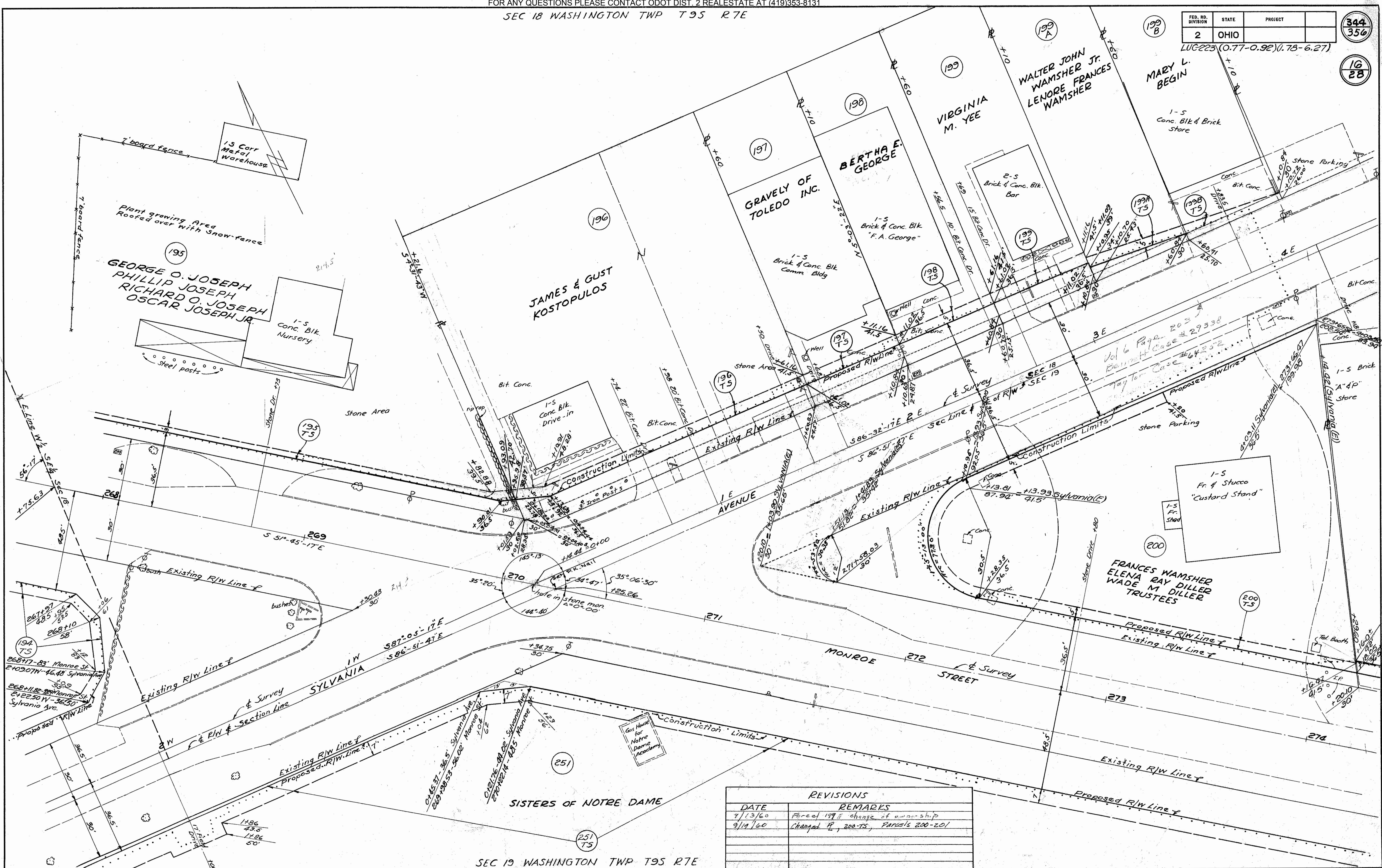
SEC 18 WASHINGTON TWP T9S R7E

DATE	REMARKS
10-17-60	Parcel #149 combined with Parcel #170
12-12-60	" 162 Added 45'-249'+53.85'

FED. RD. DIVISION	STATE	PROJECT	
2	OHIO		

344
356
16
28

LUG 223 (0.77-0.92) (1.78-6.27)



REVISIONS	
DATE	REMARKS
7/13/60	Parcel 197 change of ownership
9/14/60	Changed # 200-75, Parcel's 200-201

DRAWN JUN 1967

16 R/W 13 A

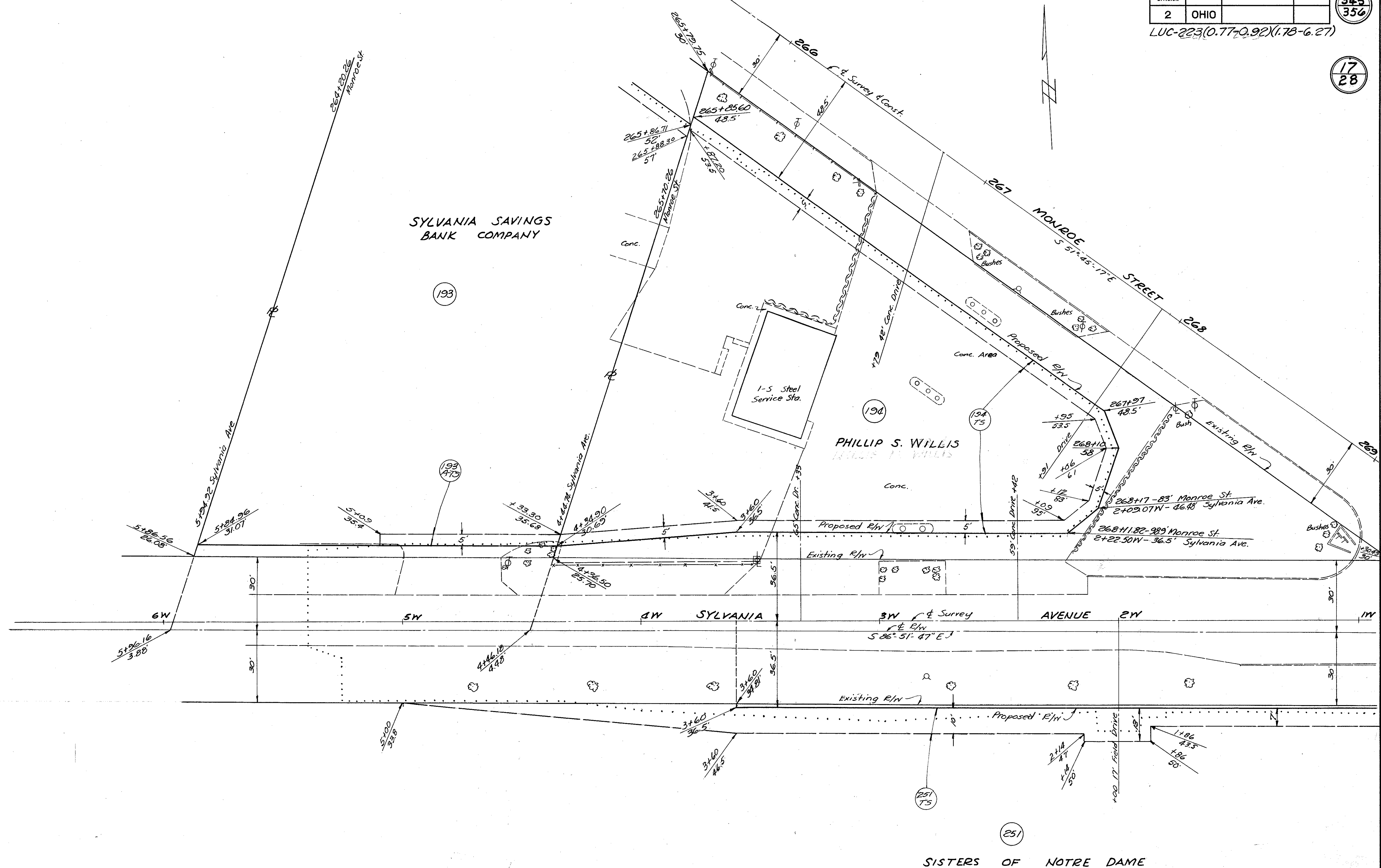
FED. RD. DIVISION	STATE	PROJECT	
2	OHIO		

345
356

LUC-223(0.77+0.92)(1.78-6.27)

17
28

5 Conn'd June 1997



REVISIONS	
DATE	REMARKS

(17) RW 13B

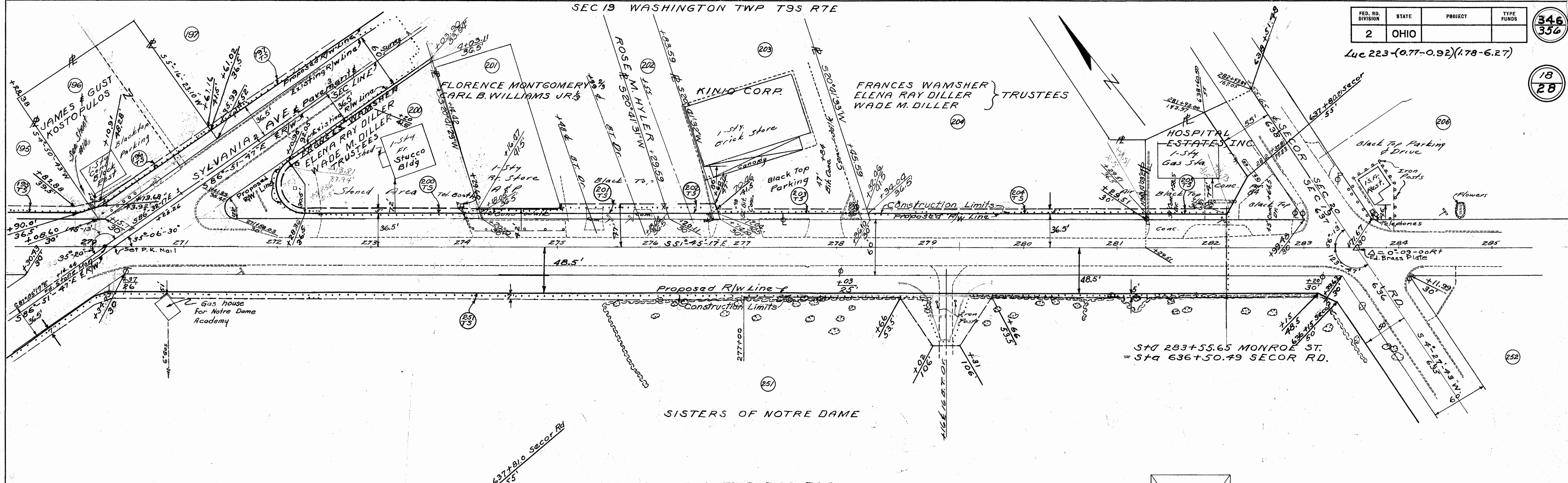
SEC 19 WASHINGTON TWP T9S R7E

FED. RD. DIVISION	STATE	PROJECT	TYPE FUNDS
2	OHIO		

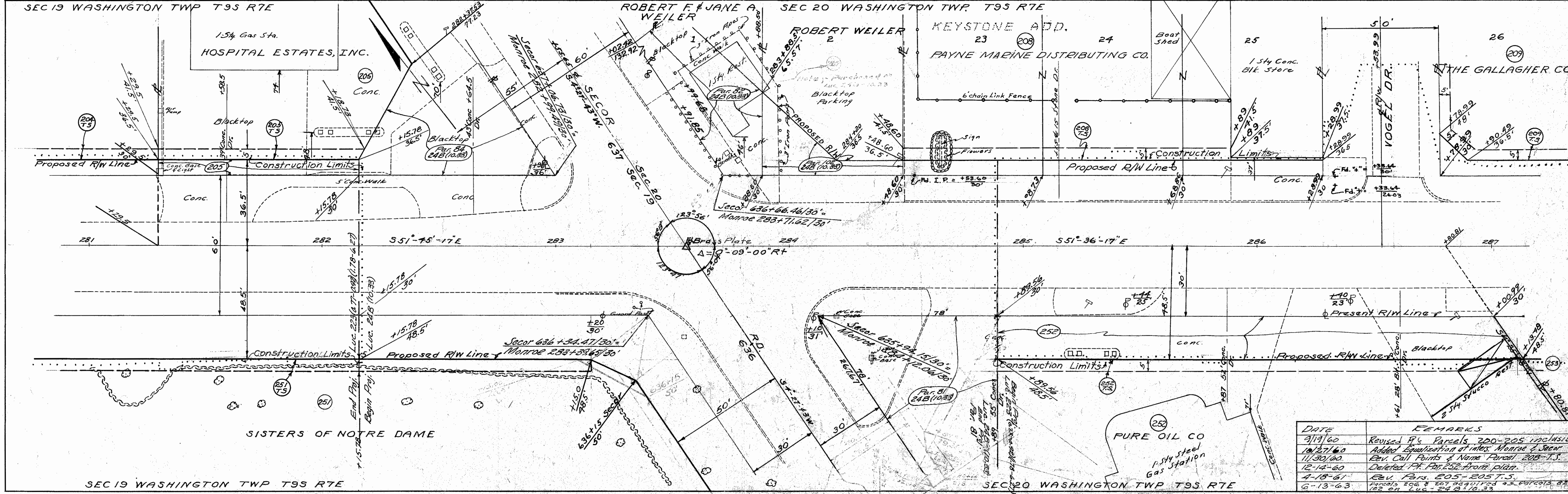
346
356

Luc 223-(0.77-0.92)(1.78-6.27)

18
28

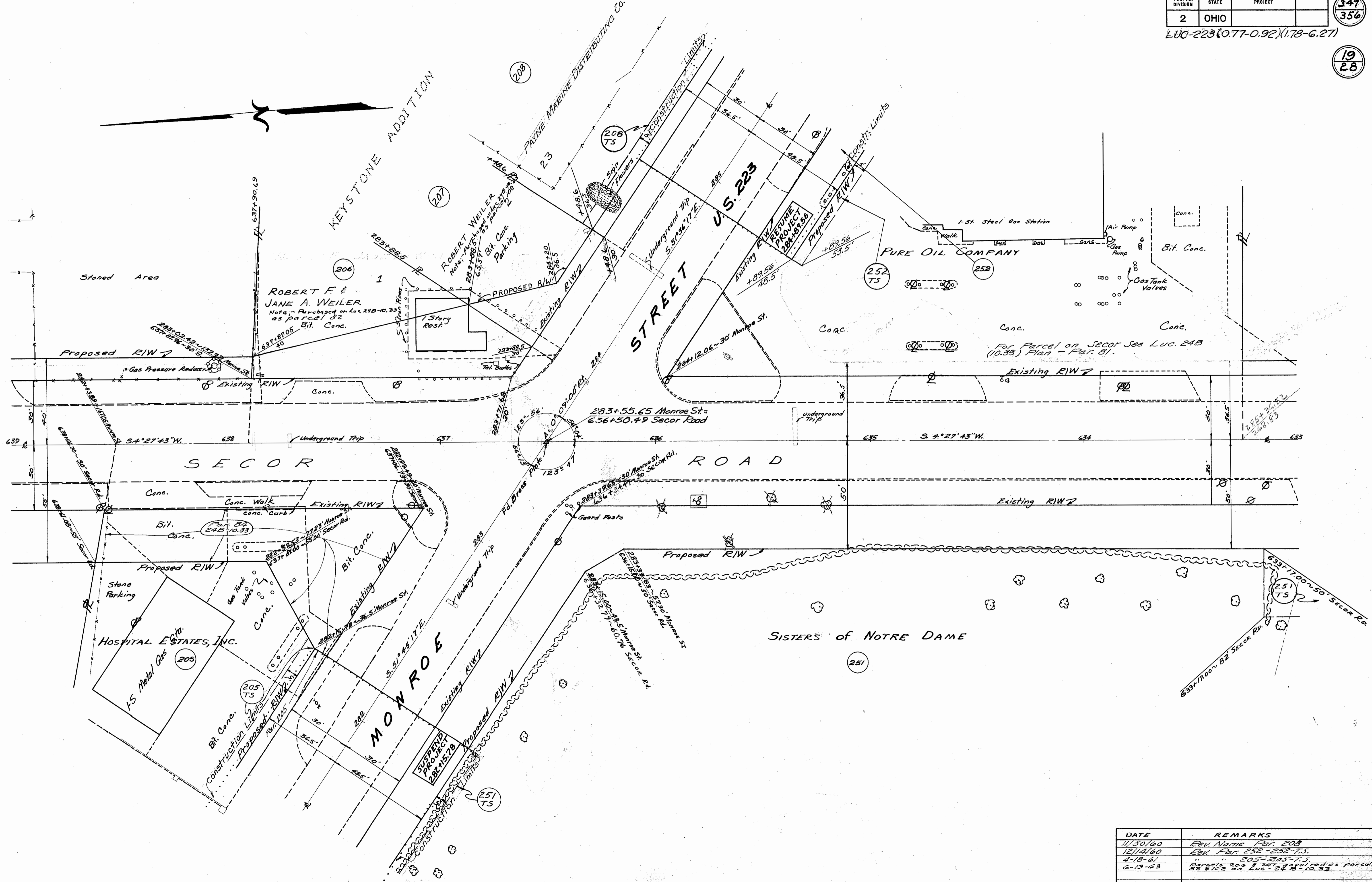


SEC 19 WASHINGTON TWP T9S R7E



DATE	REMARKS
3/19/60	Revised P.L. Parcels 200-205 inclusive
10/27/60	Added description of inter. Monroe & Secor
11/30/60	Rev. Call Points & Name Parcel 203-T.S.
12-14-60	Deleted P.L. Par. 202 from plan.
4-18-61	Rev. P.L. 205-205 T.S.
6-13-63	Deleted 196 & 197 parcels from plan.
10-24-63	Rev. 204 & 242 parcels.

5 Canned
June 1967



Scanned July 1967

DATE	REMARKS
11/30/60	Rev. Name Par. 208
12/14/60	Rev. Par. 252-252-T.S.
4-18-61	" " 205-205-T.S.
6-13-63	Parcels 206 & 207 redivided as parcels 206 & 207 on Luc. 24 B-10-63

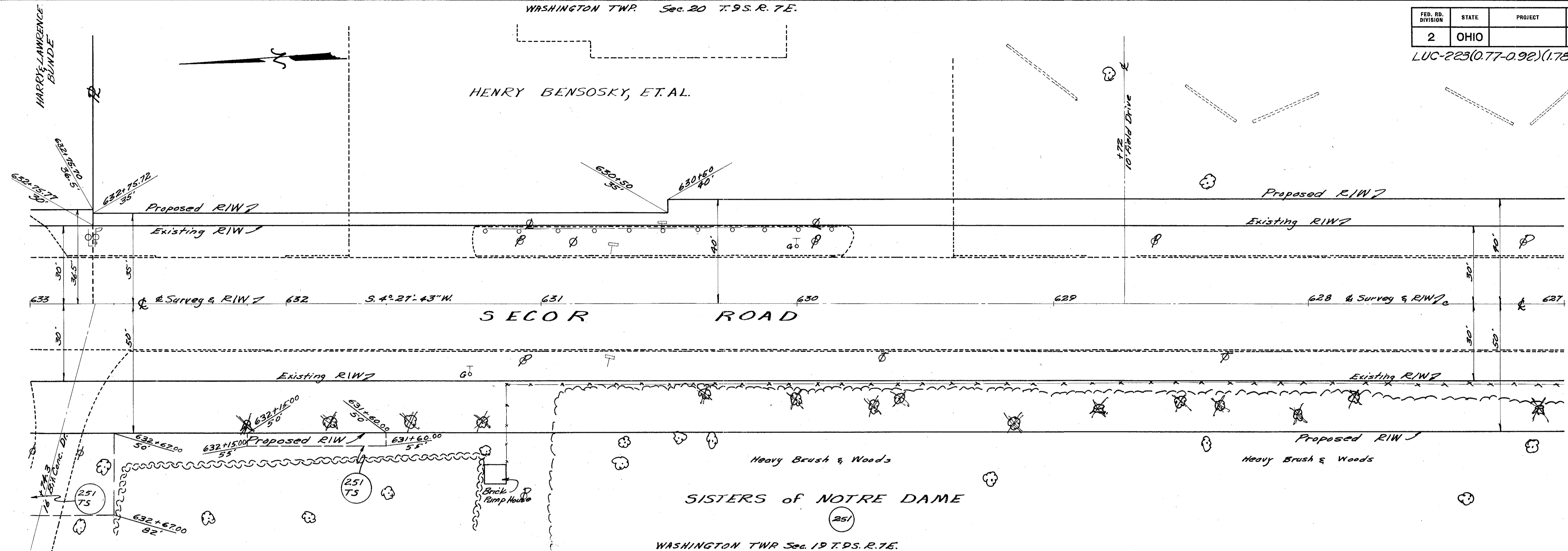
WASHINGTON TWP. Sec. 20 T. 9 S. R. 7 E.

FED. RD. DIVISION	STATE	PROJECT
2	OHIO	

LUC-223(0.77-0.92)(1.78-6.27)

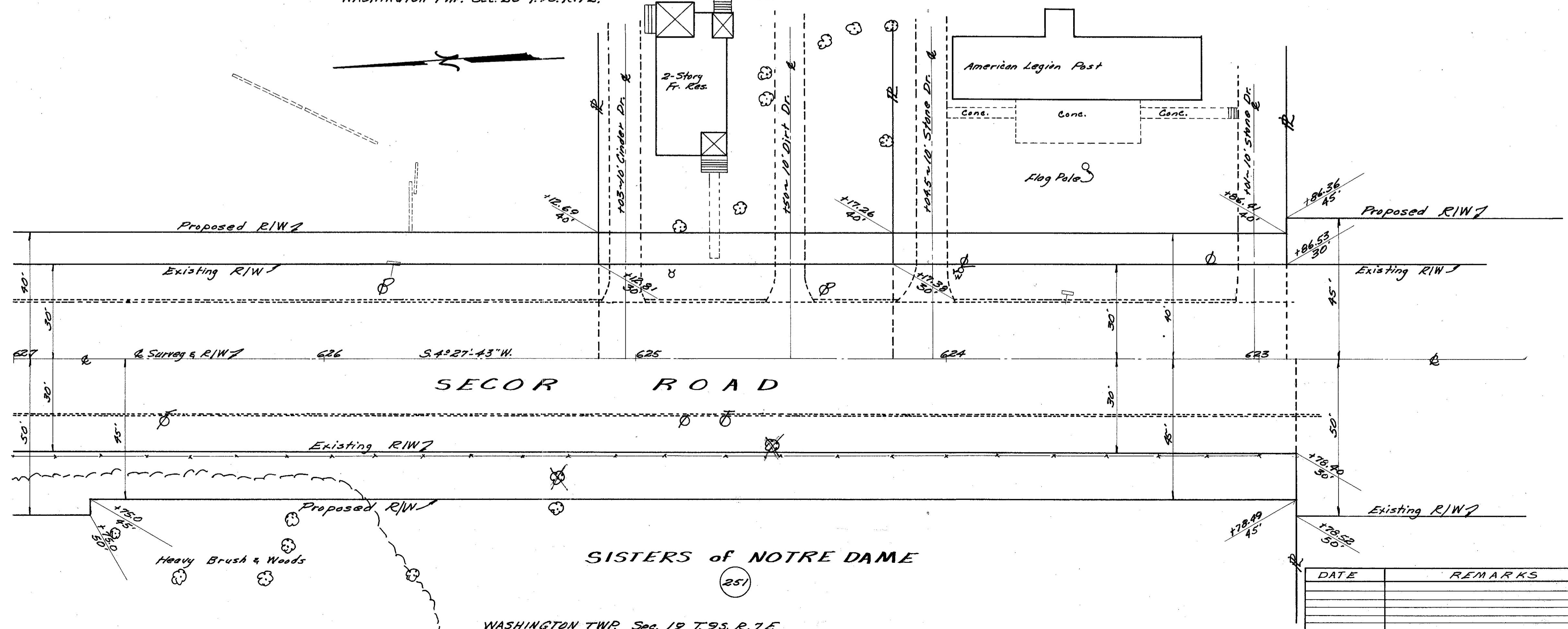
348
356
20
28

HENRY BENSOSKY, ET AL.



WASHINGTON TWP. Sec. 19 T. 9 S. R. 7 E.

WASHINGTON TWP. Sec. 20 T. 9 S. R. 7 E.

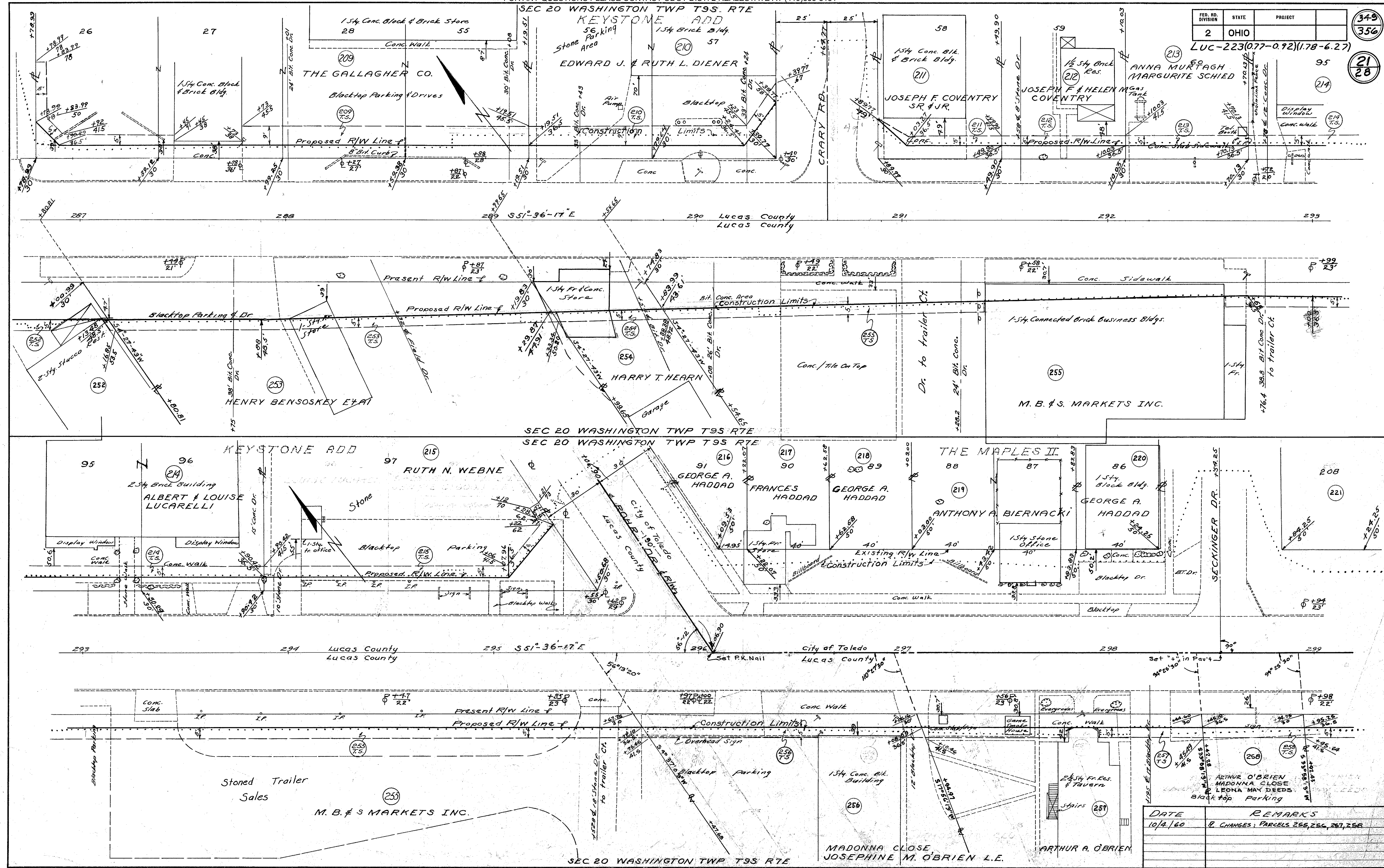


WASHINGTON TWP. Sec. 19 T. 9 S. R. 7 E.

DATE	REMARKS

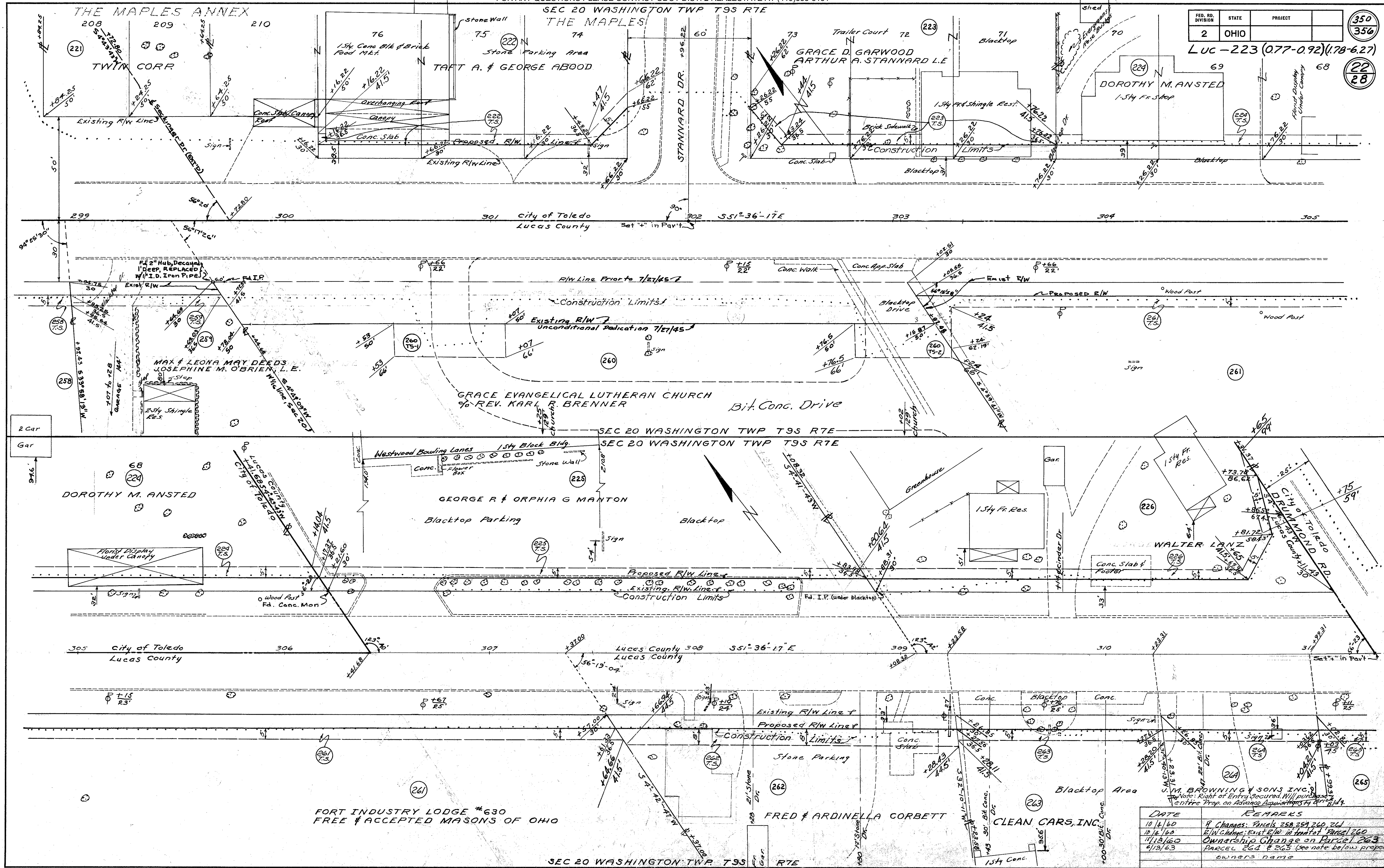
FED. RD. DIVISION	STATE	PROJECT	
2	OHIO		

349
356
21
28
LUC-223(077-0.92)(1.78-6.27)



DATE	REMARKS
10/2/60	R. CHANGES: PARCELS 256, 257, 258

FED. RD. DIVISION	STATE	PROJECT	350
2	OHIO		356
LUC-223 (077-092)(178-6.27)			22
			28



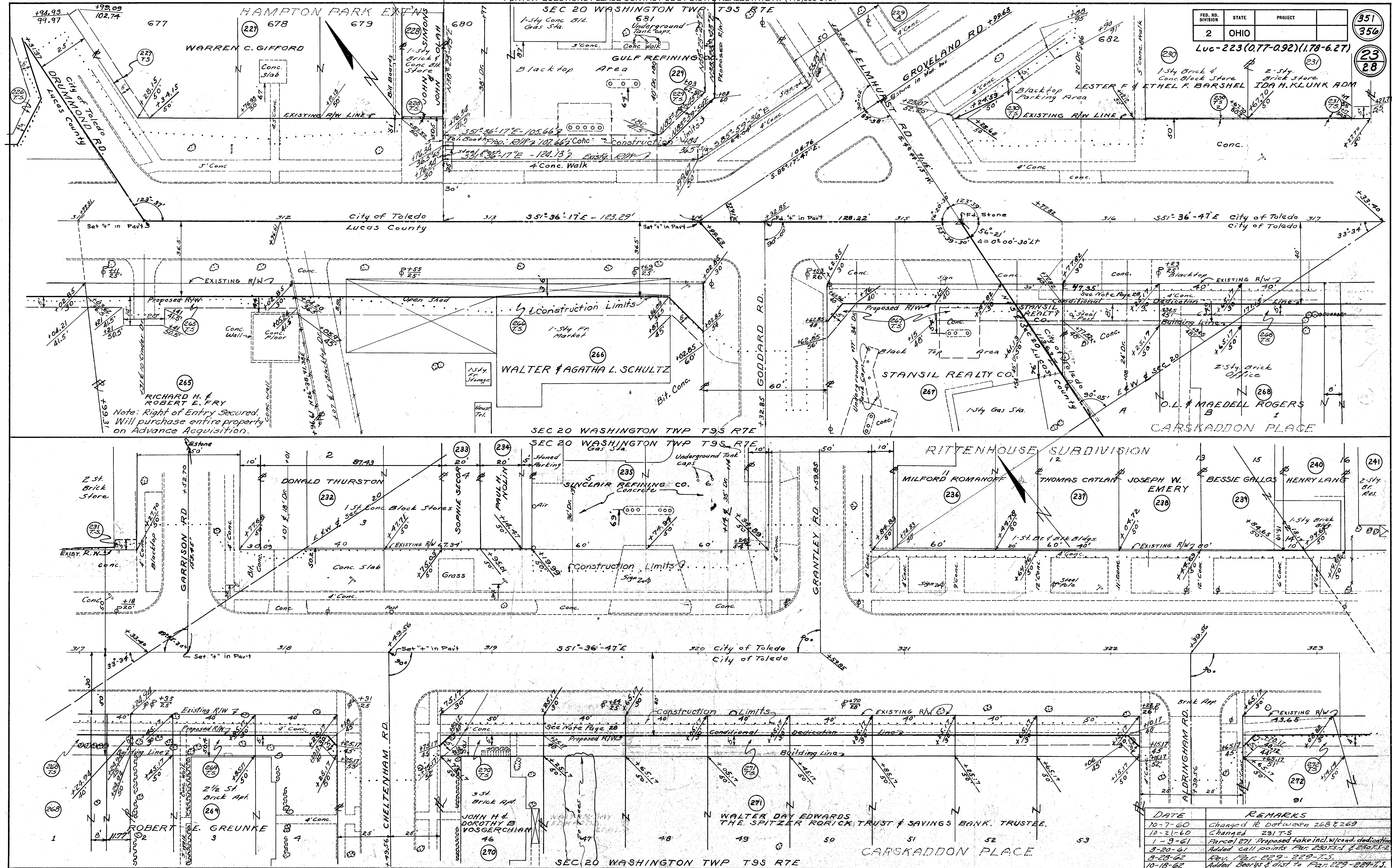
5/21/60 (June 1961)

DATE	REMARKS
10/1/60	R Changes: Parcels 258, 259, 260, 261
10/12/60	E/W Change: Exist R/W in front Parcel 260
11/13/60	Ownership Change on Parcel 263
4/13/63	Parcel 264 & 265 (see note below property owners name)

FORT INDUSTRY LODGE #630
FREE & ACCEPTED MASONS OF OHIO

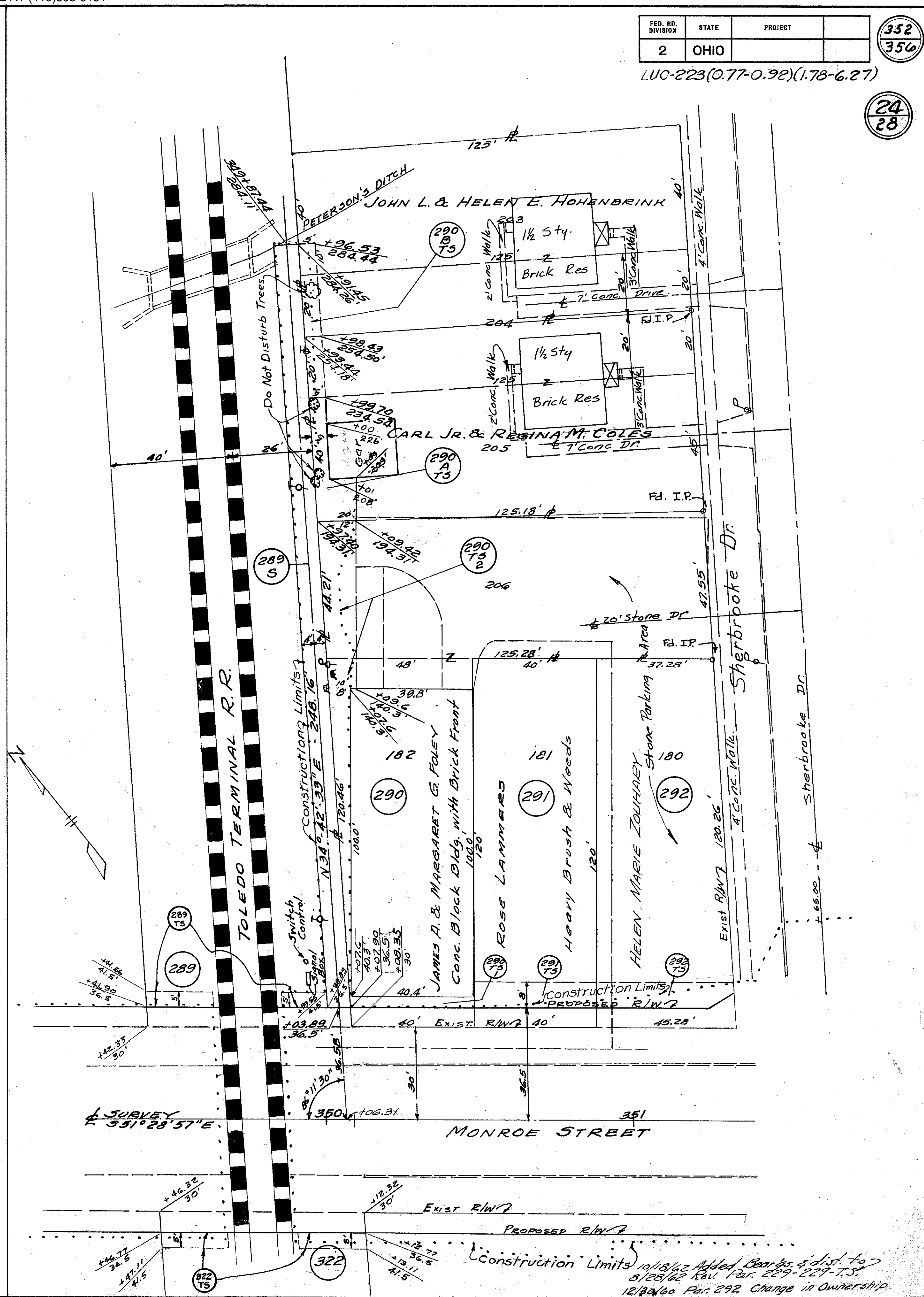
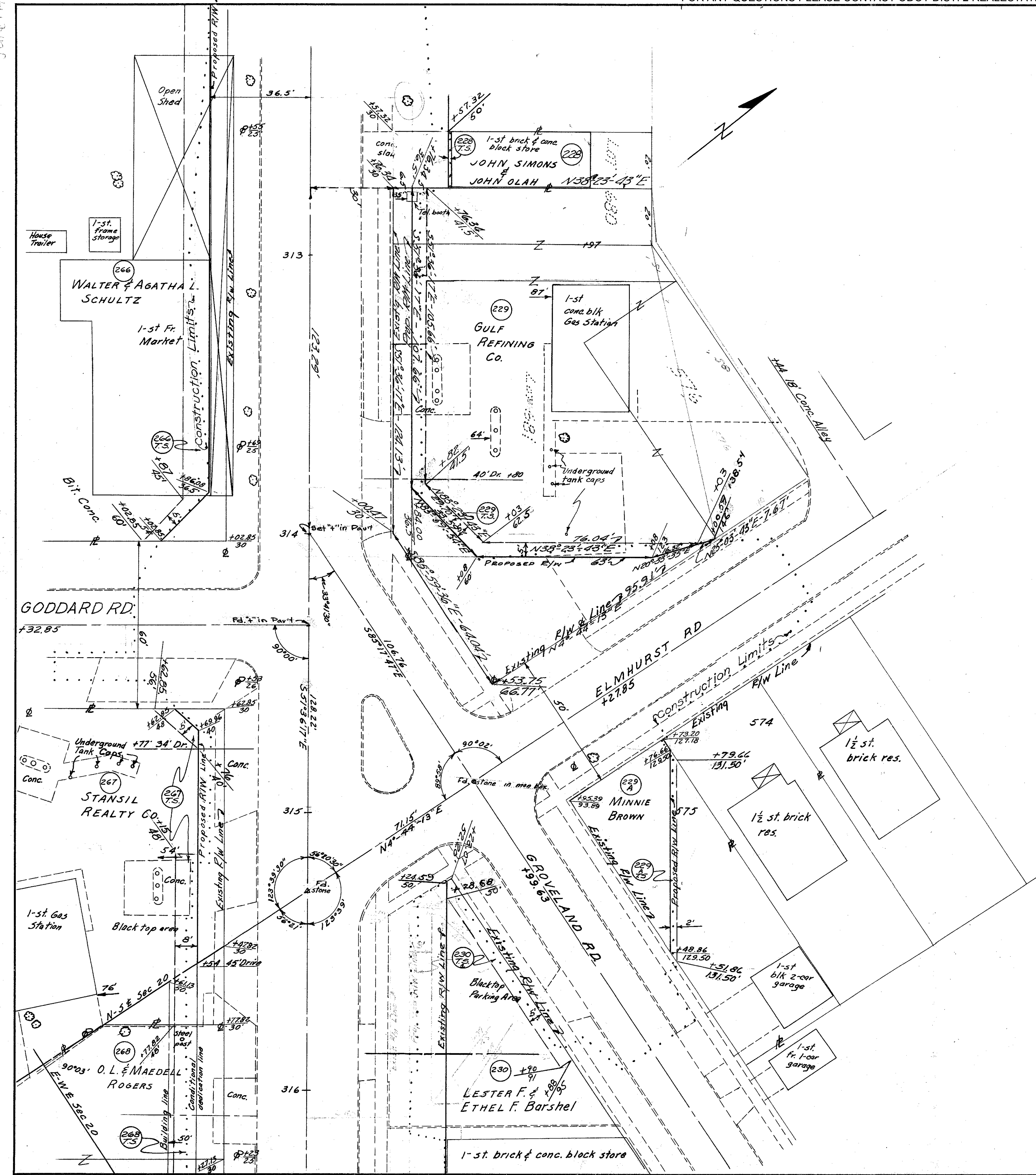
FED. RD. DIVISION	STATE	PROJECT	
2	OHIO		

Luc-223(0.77-0.92)(1.78-6.27)



DATE	REMARKS
10-7-60	Changed R/L between 268 & 269
10-21-60	Changed 231 T.S.
1-9-61	Parcel 271 Proposed take incl. w/cond. dedication
3-20-61	Added call points Parc. 220T.S.-1 & 220T.S.-2
5-20-62	Rev. Plat. 229-229 T.S.
10-18-62	Added bearings & dist to Parc. 229-229 T.S.
6-13-63	See Note on Parcel 263

SCANNED
JUNE 1997



Construction Limits 10/18/62 Added Charles & dist. to 7
5/28/63 Rev. Par. 229-229-T.S.
12/20/60 Par. 292 Change in Ownership
Revised 9/2/60 Parcel #290 H.T.S. Change in T.S. Line
4/2/60 Change in Ownership

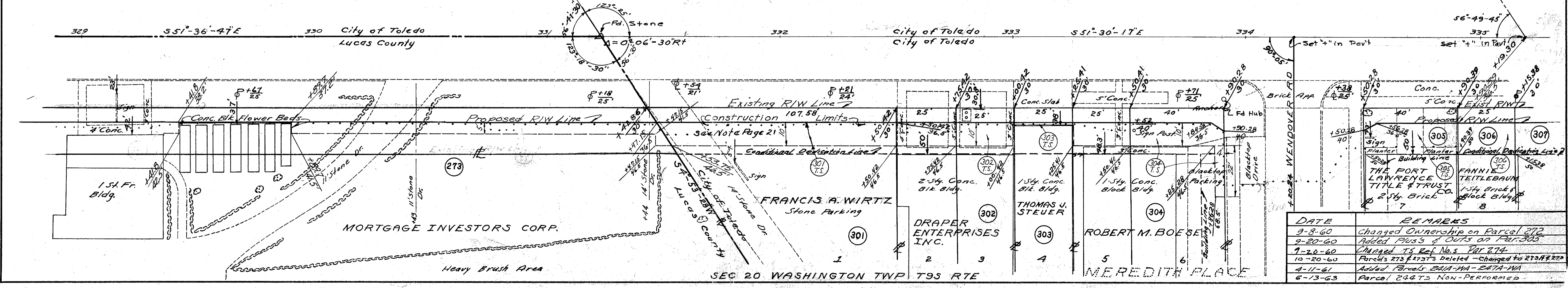
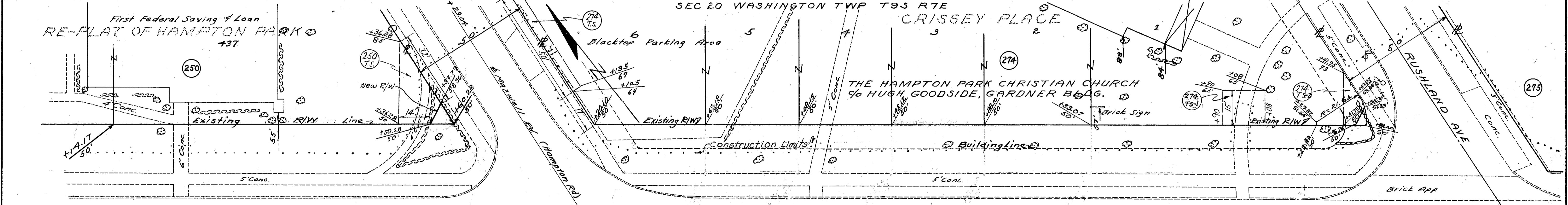
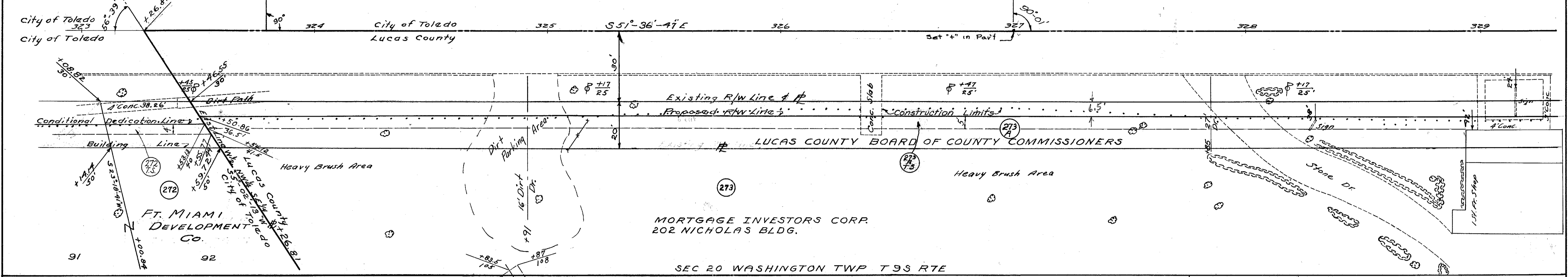
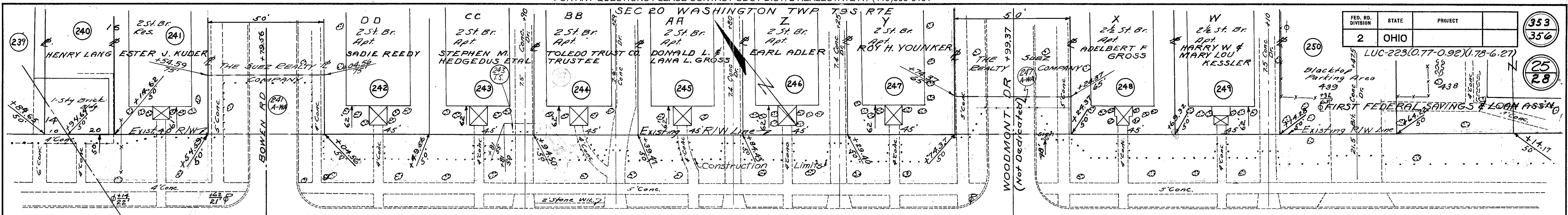
Stamped June 1967

FED. RD. DIVISION	STATE	PROJECT	
2	OHIO		

353
356

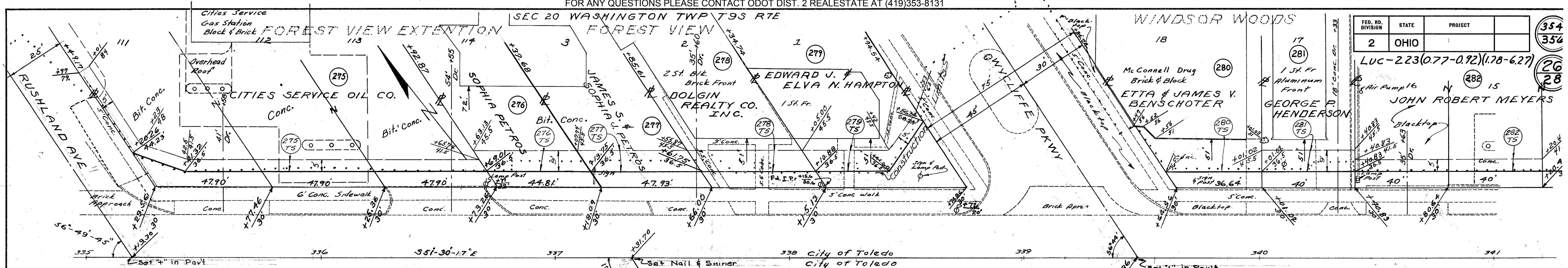
25
28

LUC-223(0.77-0.92)(1.78-6.27)



DATE	REMARKS
9-8-60	Changed Ownership on Parcel 272
9-20-60	Added Plus's & Outs on Par. 305
1-20-60	Changed TS Ref. No. s. Par. 274
10-20-60	Parcel's 273 & 273TS Deleted - changed to 273 & 273TS
4-11-61	Added Parcels 247A-WA - 247A-WA
6-13-63	Parcel 244TS Non-Performed

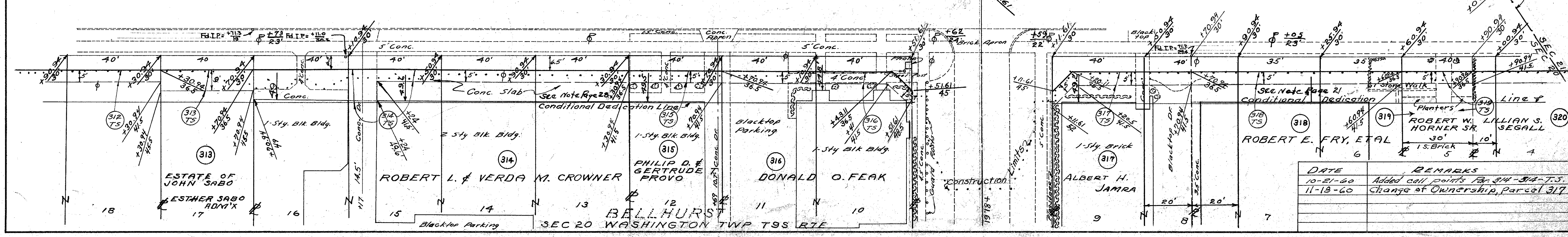
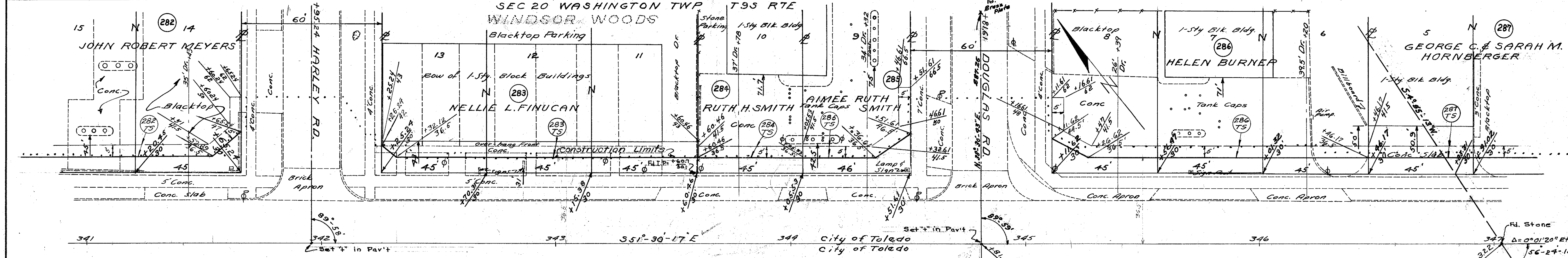
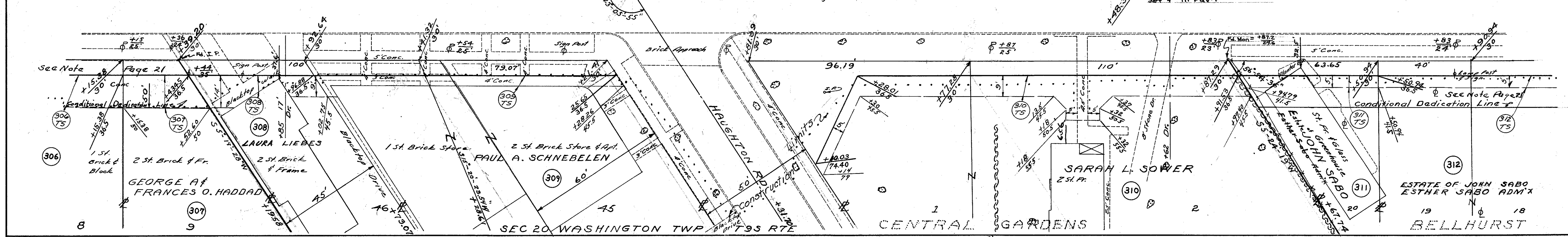
Stamped June 1977



FED. RD. DIVISION	STATE	PROJECT
2	OHIO	

LUC-223(0.77-0.92)(1.78-6.27)

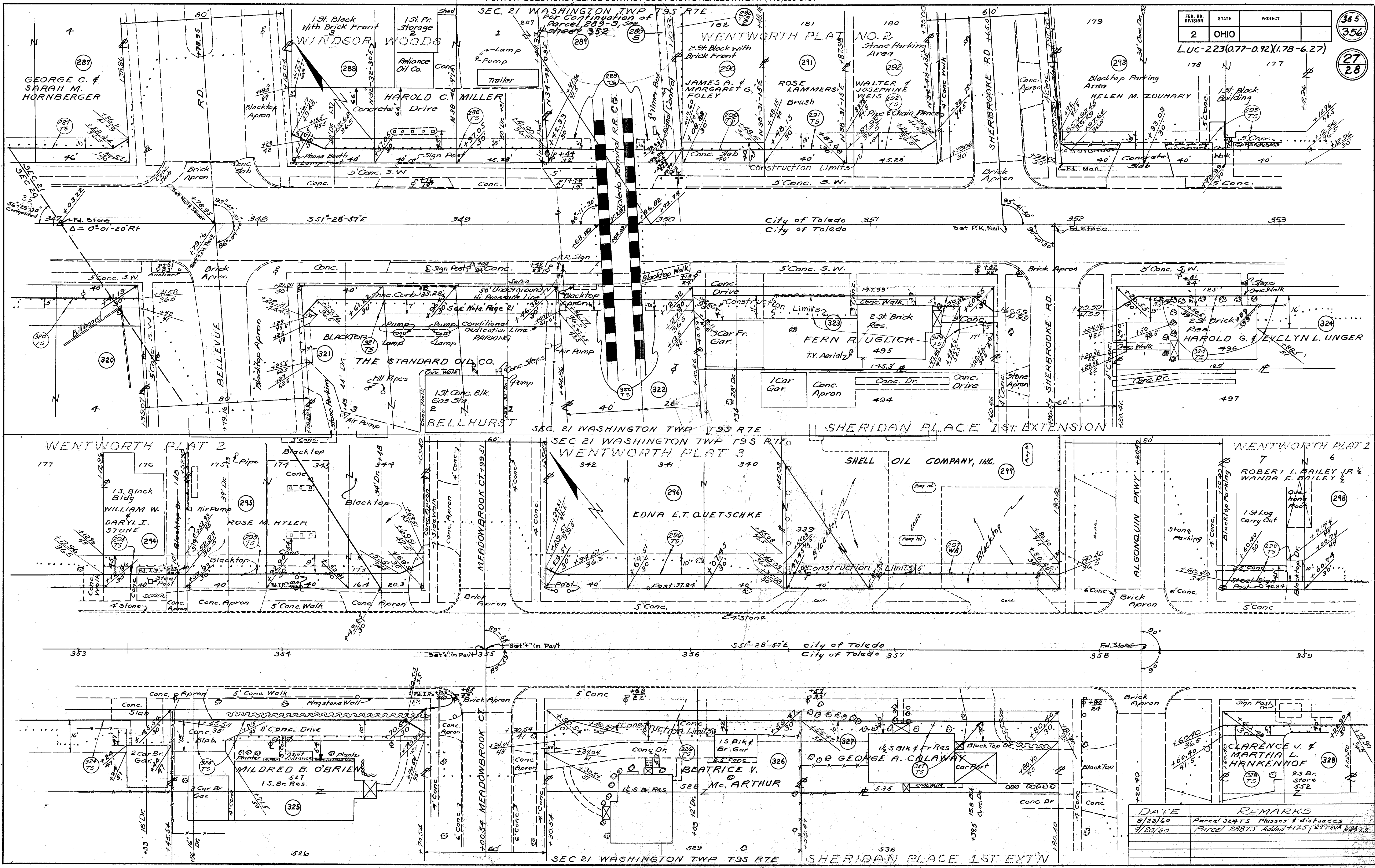
354
354
26
28



DATE	REMARKS
10-21-60	Added call points for 314-314-7.5
11-18-60	Change of Ownership, parcel 317

SIGNED
JULY 1947

FED. RD. DIVISION	STATE	PROJECT	355 356
2	OHIO		
LUC-223(0.77-0.92)(1.78-6.27)			27 28

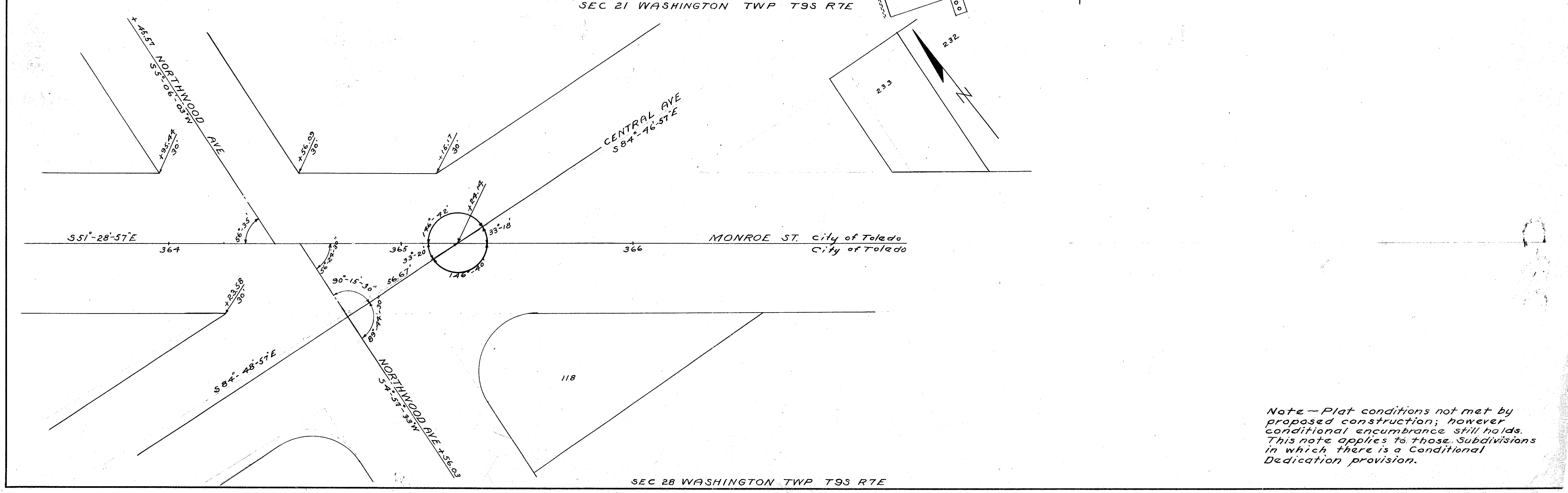
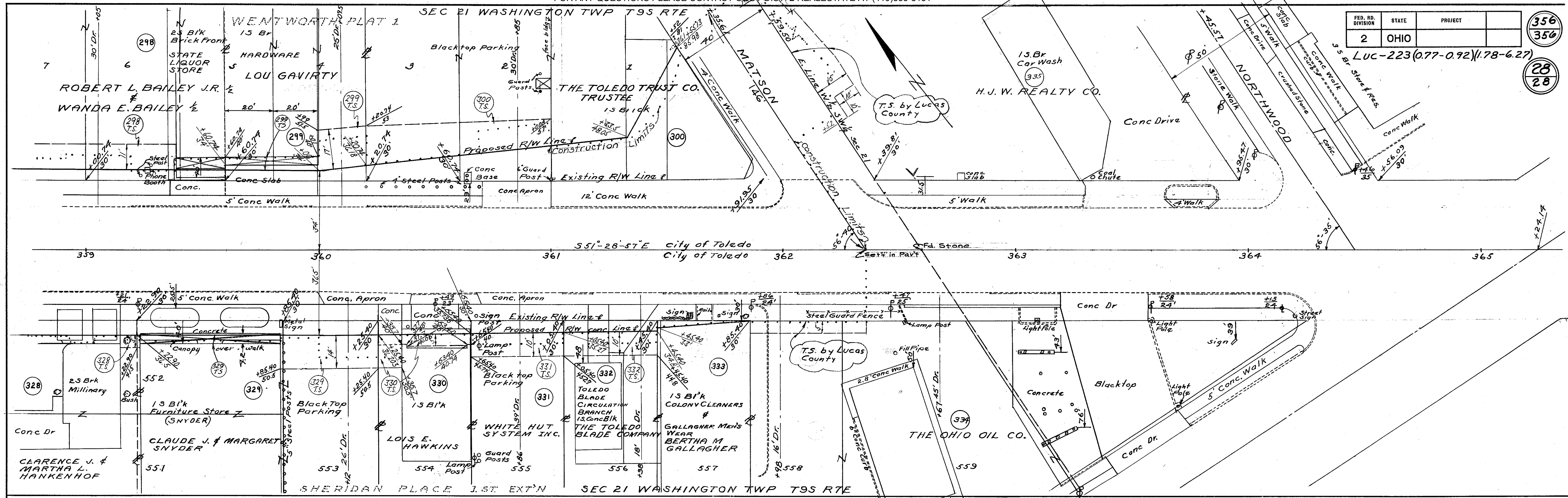


DATE	REMARKS
8/23/40	Parcel 324 TS Pluses & Distances
9/20/60	Parcel 288 TS Added +117.5' 297 WA 297 TS

FED. RD. DIVISION	STATE	PROJECT	
2	OHIO		

LUC-223 (0.77-0.92) (1.78-6.27)

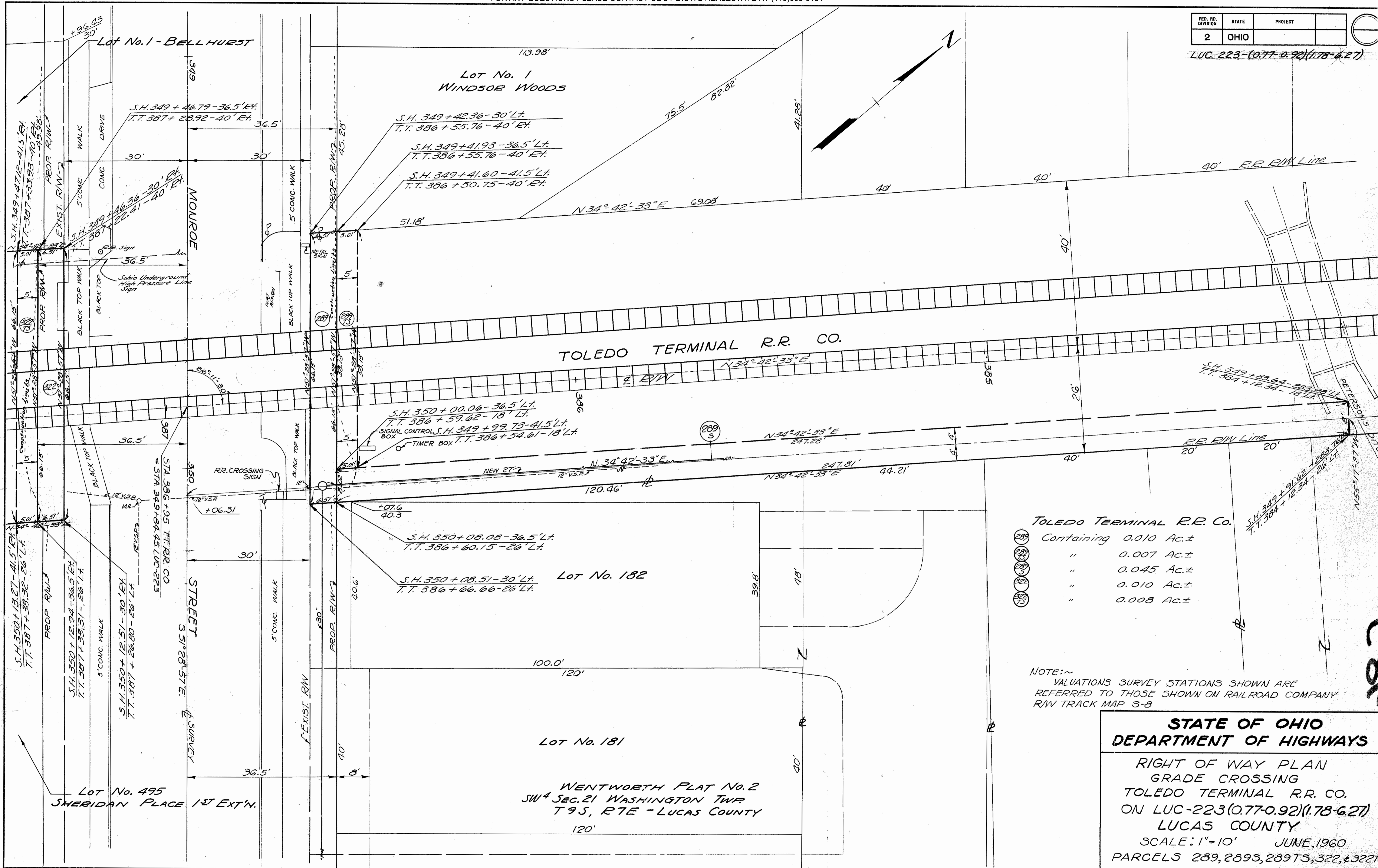
356
356
28
28



Note - Plat conditions not met by proposed construction; however conditional encumbrance still holds. This note applies to those Subdivisions in which there is a Conditional Dedication provision.

FED. RD DIVISION	STATE	PROJECT
2	OHIO	

LUC-223-(0.77-0.92)(1.78-6.27)



Toledo Terminal R.R. Co.

⊙ 289	Containing 0.010 Ac.±
⊙ 289S	" 0.007 Ac.±
⊙ 289TS	" 0.045 Ac.±
⊙ 322	" 0.010 Ac.±
⊙ 322TS	" 0.008 Ac.±

NOTE:~
VALUATIONS SURVEY STATIONS SHOWN ARE REFERRED TO THOSE SHOWN ON RAILROAD COMPANY R/W TRACK MAP S-8

STATE OF OHIO
DEPARTMENT OF HIGHWAYS

RIGHT OF WAY PLAN
GRADE CROSSING
TOLEDO TERMINAL R.R. CO.
ON LUC-223(0.77-0.92)(1.78-6.27)
LUCAS COUNTY
SCALE: 1"=10' JUNE, 1960
PARCELS 289, 289S, 289TS, 322, & 322TS

Scanned June 1, 1961

C89