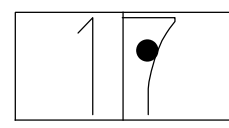


O.D.O.T. DISTRICT 2 SURVEY OFFICE (USE ONLY)

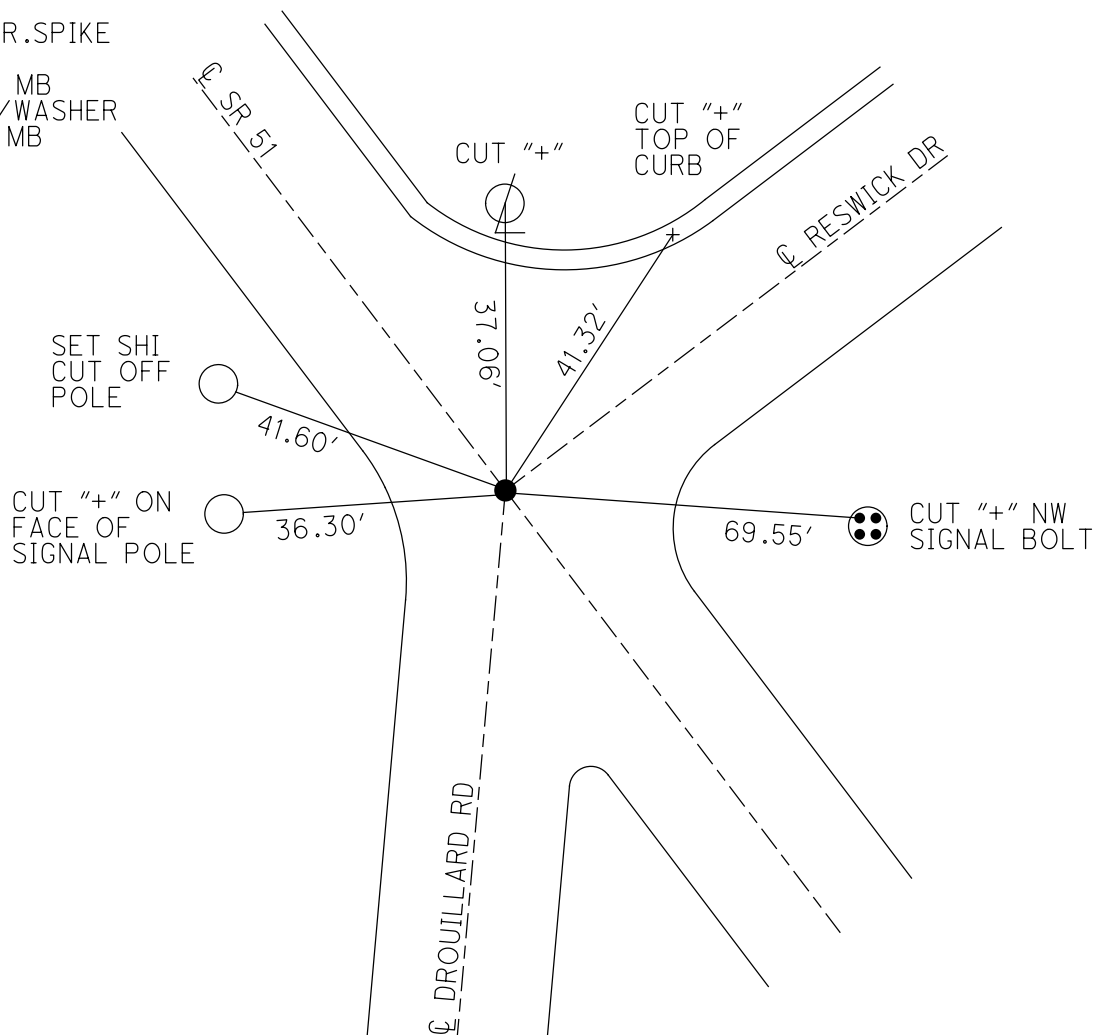
PERSONNEL _____ REFERENCE NO. 2 SHEET 2 OF 8
 NOTES MIKE B. DATE 4/21/03 ROUTE SR 51
 H.C. CUFF WEATHER CLOUDY/FAIR COUNTY LUCAS
 R.C. JON TEMP. 60° TOWNSHIP OREGON
 DWG BY NIESE PID _____ SECTION 17
 T 10 S R 8 E

TYPE MONUMENT SM.R.R.SPIKE
~~ON SURFACE~~ - BELOW 3"
 OFFSET ☉ PAVEMENT ON LT : RT
- TO - EDGE PAVEMENT
 STATION: 14+28



HORIZ.DATUM: _____ GEOID: _____
 GRID: NORTHING: _____ EASTING: _____

RECORD:
 FD SM.R.R.SPIKE
 3" DOWN
 4/21/03, MB
 SET MAG/WASHER
 5/5/04, MB



O.D.O.T. DISTRICT 2 SURVEY OFFICE

PERSONNEL _____

REFERENCE NO. 2

SHEET _____ OF _____

NOTES Mike B,

H.C. LuFA

R.C. Jon

DATE 4-21-03

WEATHER Clidy - Fair

TEMP. +60°F

ROUTE SR-51

COUNTY Lucas

TOWNSHIP City of Toledo

SECTION _____

T _____ R _____

TYPE MONUMENT Small RR Spt

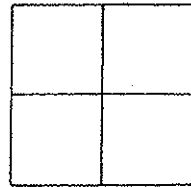
~~ON SURFACE~~ - (BELOW) 3" down

LEFT - (E PAVT) - ~~RIGHT~~ on E

TO EDGE PAVEMENT

S.L.M. 14+28

SLM = 0.26



*Reset Mas/W
05-05-04
M.B*

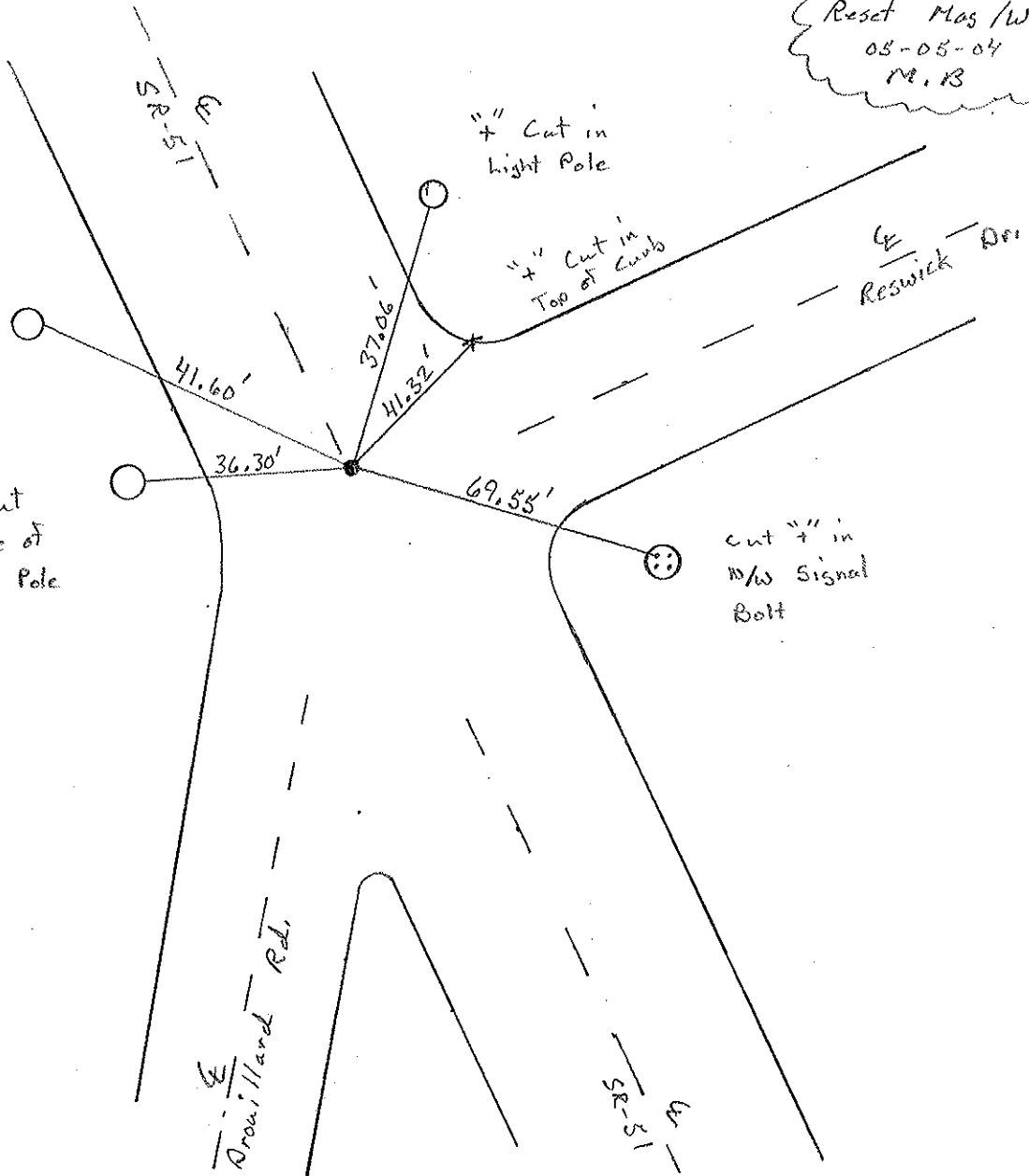
Set N/shi
in cut off
pole.

"+" cut
on face of
signal pole.

"+" Cut in
light Pole

"+" Cut in
Top of curb

cut "+" in
w/ Signal
Bolt



PERSONNEL TITLE PERSONNEL TITLE

W. DENNO

COUNTY LUCAS

DATE 21 JULY 71

D. CURTIS

S. R. # 51

WEATHER FAIR

D. STEVENS

SEC. SLM 00.28 = 14+78.4

TEMP. 75±

R. BRANNAN

DESCRIPTION REFERENCES TO CONTROL POINTS

JOB NO. REF. "B"

