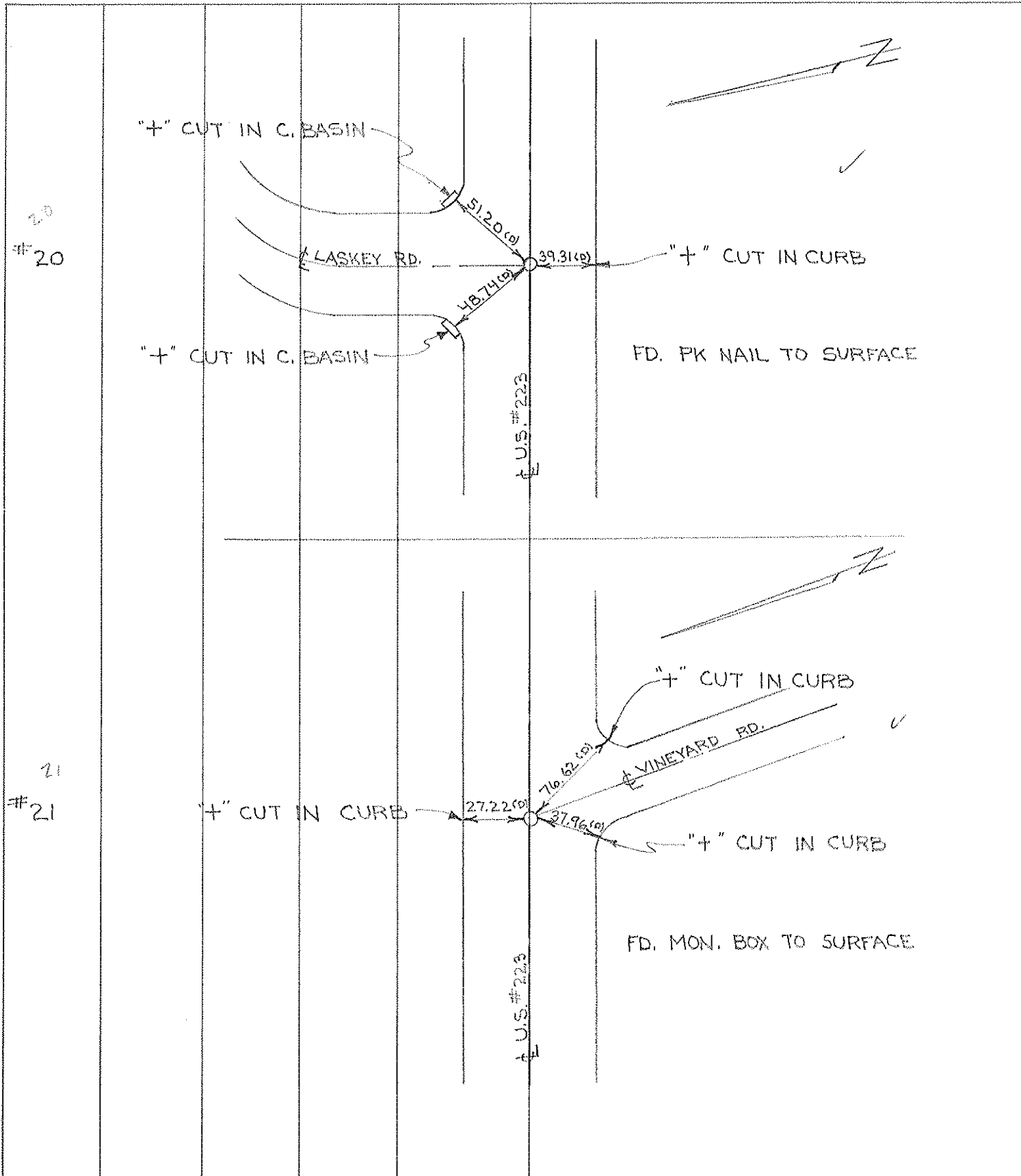


PERSONNEL	TITLE	PERSONNEL	TITLE
W. DENNO			
D. CURTIS			
R. BRANNAN			

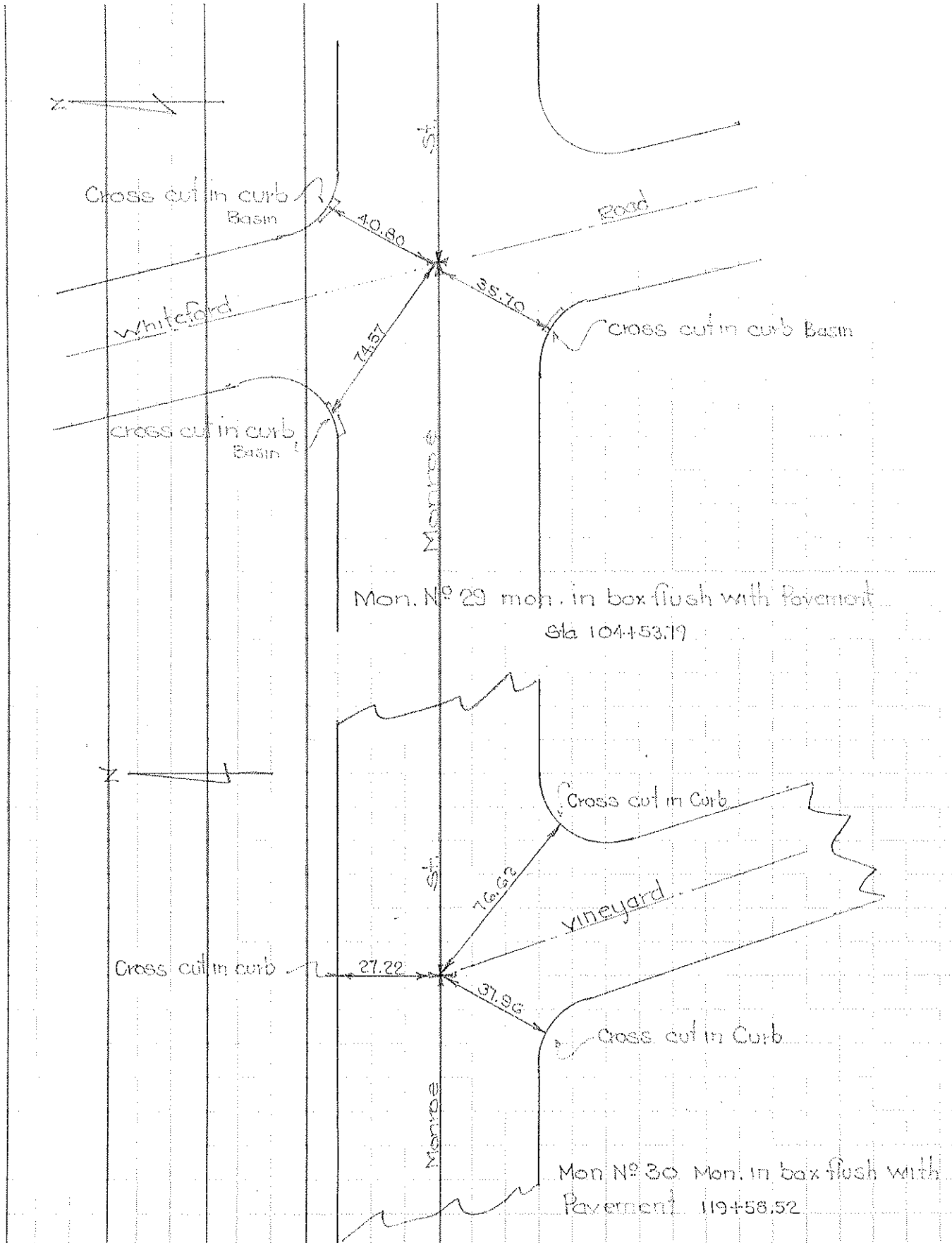
COUNTY LUCAS DATE AUGUST 30, 1971
 S. R. U.S. #223 WEATHER SUNNY
 SEC. _____ TEMP. 85°±

DESCRIPTION REFERENCES TO CONTROL POINTS JOB NO. _____
 LEFT CENTER LINE RIGHT



PERSONNEL	TITLE	PERSONNEL	TITLE	COUNTY	DATE	WEATHER	TEMP.
Danno				Lucas	May 4, 1966	Sunny	50'
Curtis				S. R. 203			
Omel				SEC.			
Granata							

DESCRIPTION Monument Reference 203 Monroe St. JOB NO. _____



(12)

Town 9 S Range 6 E

$\frac{1}{4}$ Corner of Sections 12 - 13

Kind of Monument Co Mon Remarks I. Bolt AT CORN.

Set Co Mon

FOUND SET 8/28/50 BY Liwo

N. & S. Road FLANDERS

F. B. P.

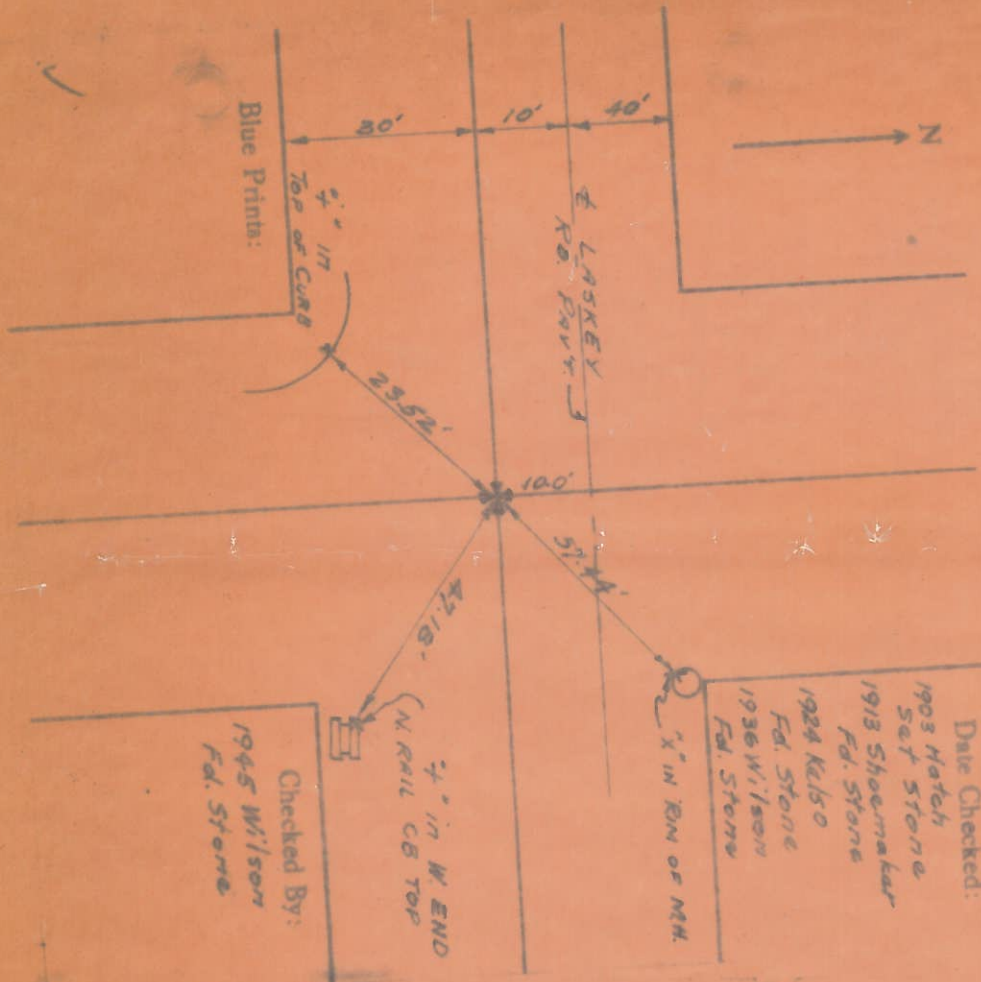
E. & W. Road LASKY

F. B. P.

Date Checked:

- 1903 Hatch Set Stone
- 1913 Shoemaker Fd. Stone
- 1924 Kelso Fd. Stone
- 1936 Wilson Fd. Stone

1" in R.N. of N.H.



Checked By:
 1945 Wilson
 Fd. Stone

(13)

Town 9 S Range 6 E

Kind of Monument Br. Cap. Remarks

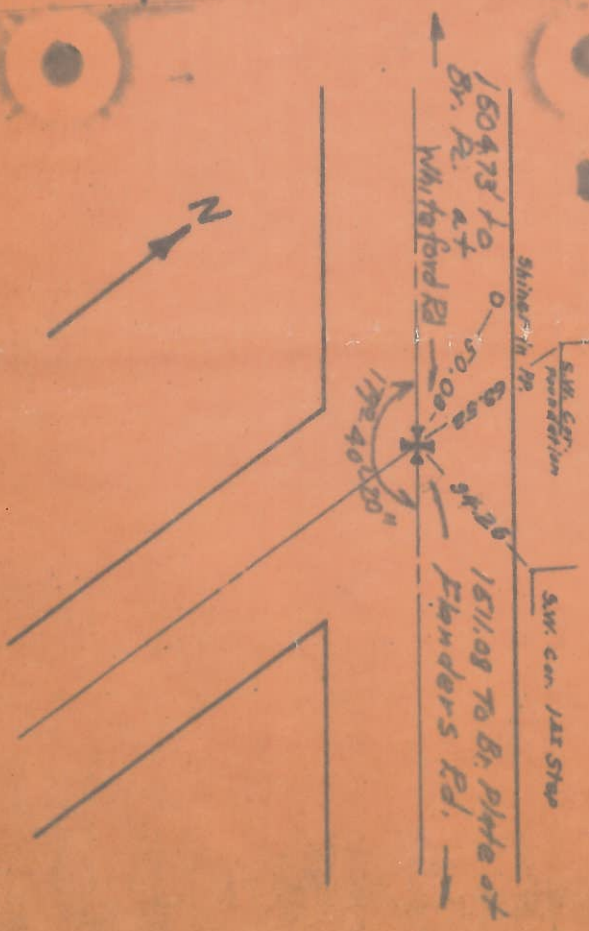
Corner of Sections 13

FOUND SET 1931 BY State (Wilson)

N. & S. Road VINEYARD RD. F. B. P.

E. & W. Road MANAGE ST. F. B. P.

Date Checked:



(16)

Town 95 Range 6E
W 16 Corner of Sections 13
Kind of Monument STONE Remarks

FOUND 7-13-45 BY C.H. WILSON

N. & S. Road VINEYARD Rd. F. B. P.
E. & W. Road THEODORE Rd. F. B. P.

Date Checked:
6-19-97 WEBSTER
FD STONE



Blue Prints:

Checked By:

(17)

Town 95 Range 6E
E LINE Corner of Sections 13
Kind of Monument BR PLATE Remarks WITH HOLE

FOUND SET 9-10-37 BY C. BOLLMAN

N. & S. Road TALMADGE Rd. F. B. P.
E. & W. Road MONROE ST. F. B. P.

Date Checked:
12-16-36 WILSON
FOR L. PIN
4-7-36 WILSON
BRASS PLATE
1950 Miller

