

O.D.O.T. DISTRICT 2 SURVEY OFFICE (USE ONLY)

PERSONNEL

REFERENCE NO. 1

SHEET 1 OF 5

NOTES O'DONNELL

DATE 12/11/20

ROUTE SR 64

H.C. _____

WEATHER _____

COUNTY LUCAS

R.C. _____

TEMP. _____

TOWNSHIP WATERVILLE

DWG BY RHOADES

PID 92088

SECTION RT 36

T 6 N R 10 E

TYPE MONUMENT MONBOX W/ 1" IPIN

ON SURFACE - ~~BELOW~~ ON

OFFSET \odot PAVEMENT - LT : RT

- TO - EDGE PAVEMENT

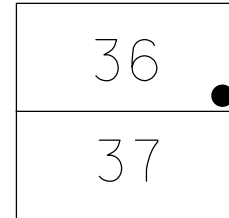
STATION: 5+33.34

HORZ.DATUM: NAD 83 2011

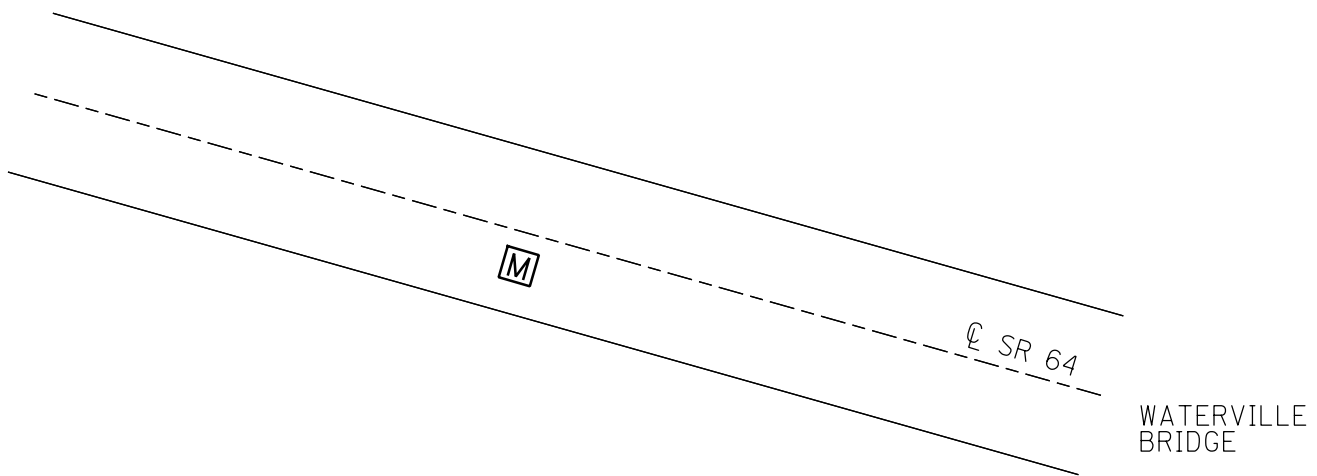
GEOID: 2018

GRID: NORTHING: 670314.160

EASTING: 1635520.903



RECORD: P.I.
STA. 5+33.34
 $\Delta = 17^\circ 11' 30''$
R = 603.00'
L = 180.93'
C = 180.25'
C.B. = N $75^\circ 16' 23''$ W
P.C. STA. 4+42.19
FD MONBOX
W/1" IPIN
NEWSTA533
12/11/20, JFO



O.D.O.T. DISTRICT 2 SURVEY OFFICE (USE ONLY)

PERSONNEL

REFERENCE NO. 1 A

SHEET 2 OF 5

NOTES O'DONNELL

DATE 12/11/20

ROUTE SR 64

H.C. _____

WEATHER _____

COUNTY LUCAS

R.C. _____

TEMP. _____

TOWNSHIP WATERVILLE

DWG BY RHOADES PID 92088

SECTION RT 36

T 6 N R 10 E

TYPE MONUMENT MONBOX W/1" IPIN

ON SURFACE - ~~BELOW~~ ON

OFFSET ℄ PAVEMENT ON _____ LT : RT

- TO - EDGE PAVEMENT

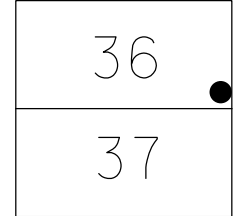
STATION: 6+23.12

HORIZ.DATUM: NAD 83 2011

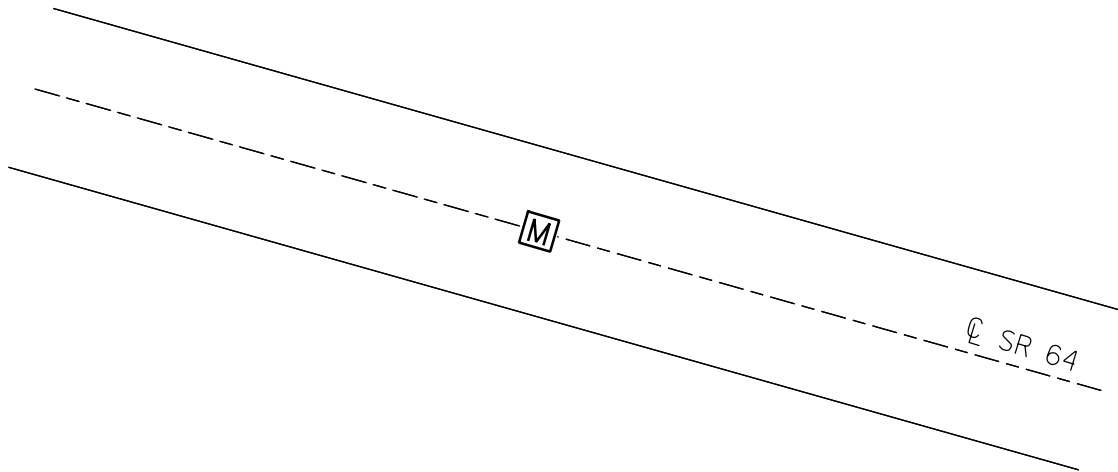
GEOID: 2018

GRID: NORTHING: 670350.165

EASTING: 1635437.232



RECORD: P.T.
STA.6+23.12
FD MONBOX
W/1" IPIN
NEWSTA623
12/11/20, JFO



O.D.O.T. DISTRICT 2 SURVEY OFFICE (USE ONLY)

PERSONNEL _____ REFERENCE NO. 1 B SHEET 3 OF 5

NOTES O'DONNELL DATE 12/11/20 ROUTE SR 64
H.C. _____ WEATHER _____ COUNTY LUCAS
R.C. _____ TEMP. _____ TOWNSHIP WATERVILLE

DWG BY RHOADES PID 92088 SECTION RT 36
T 6 N R 10 E

TYPE MONUMENT MONBOX W/1" IPIN

ON SURFACE - ~~BELOW~~ ON _____

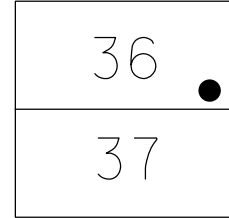
OFFSET C PAVEMENT ON _____ LT : RT

- TO - EDGE PAVEMENT

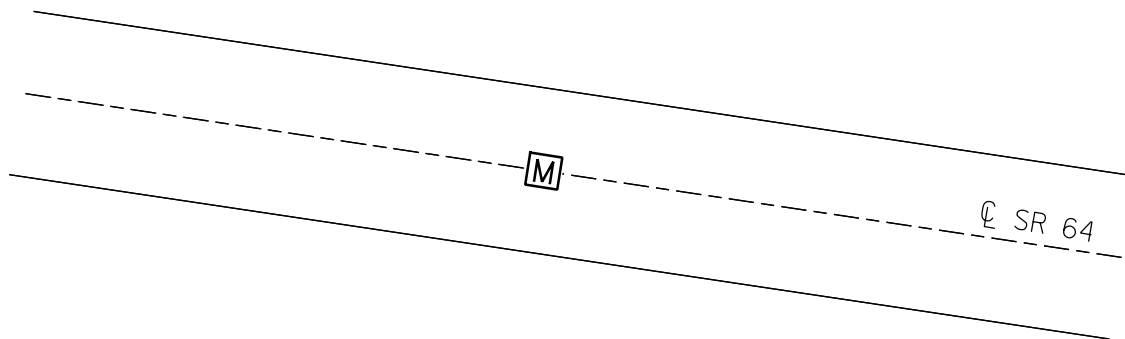
STATION: 7+56.95

HORZ.DATUM: NAD 83 2011 GEOID: 2018

GRID: NORTHING: 670403.211 EASTING: 1635314.308



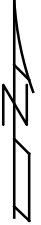
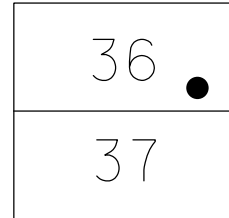
RECORD:
STA. 7+41.15
EXISTING C 64
STA. 7+56.95
RELOCATED C 64
FD MONBOX
W/1" IPIN
NEWSTA756
12/11/20, JFO



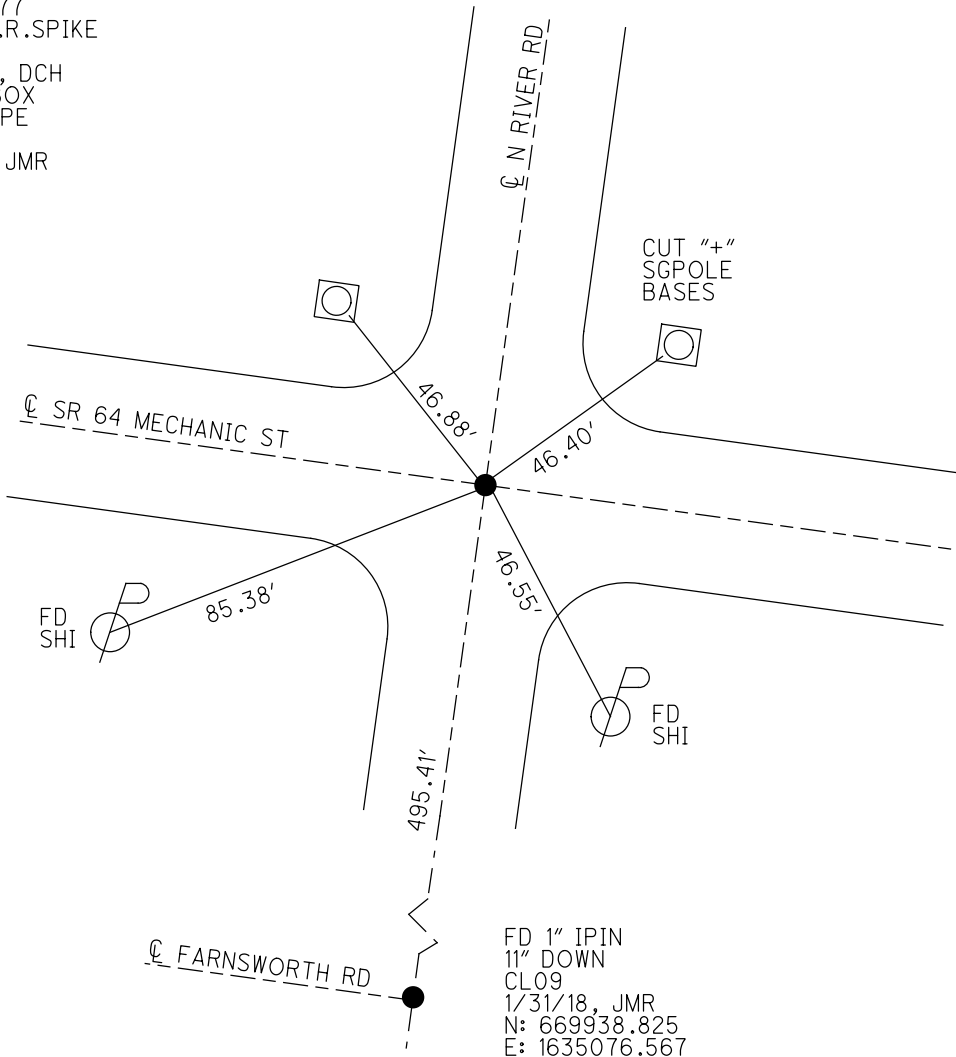
O.D.O.T. DISTRICT 2 SURVEY OFFICE (USE ONLY)

PERSONNEL _____ REFERENCE NO. 2 SHEET 4 OF 5
 NOTES ROUSOS DATE 4/18/02 ROUTE SR 64
 H.C. HOMAN WEATHER SUNNY COUNTY LUCAS
 R.C. ROUSOS TEMP. 60° TOWNSHIP WATERVILLE
 DWG BY RHOADES PID 92088 SECTION RT 36
 T 6 N R 10 E

TYPE MONUMENT LG.R.R.SPIKE
~~ON SURFACE~~ - BELOW 3"
 OFFSET \odot PAVEMENT ON LT : RT
- TO - EDGE PAVEMENT
 STATION: 9+27.00
 HORZ.DATUM: NAD 83 2011 GEOID: 2018
 GRID: NORTHING: 670431.292 EASTING: 1635130.607



RECORD:
 STA. 8+77
 FD LG.R.R.SPIKE
 3" DOWN
 4/18/02, DCH
 FD MONBOX
 W/3" IPIPE
 CL03
 1/31/18, JMR



O.D.O.T. DISTRICT 2 SURVEY OFFICE (USE ONLY)

PERSONNEL _____ REFERENCE NO. 3 SHEET 5 OF 5

NOTES ROUSOS DATE 5/7/02 ROUTE SR 64

H.C. HOMAN WEATHER SUNNY COUNTY LUCAS

R.C. ROUSOS TEMP. 65° TOWNSHIP WATERVILLE

SECTION RT 36

DWG BY RHOADES PID 92088 T 6 N R 10 E

TYPE MONUMENT 1/2" IPIN

~~ON SURFACE~~ - BELOW 7"

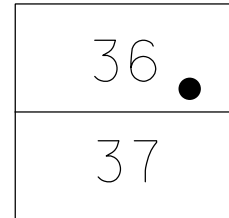
OFFSET \odot PAVEMENT ON _____ LT : RT

- TO - EDGE PAVEMENT

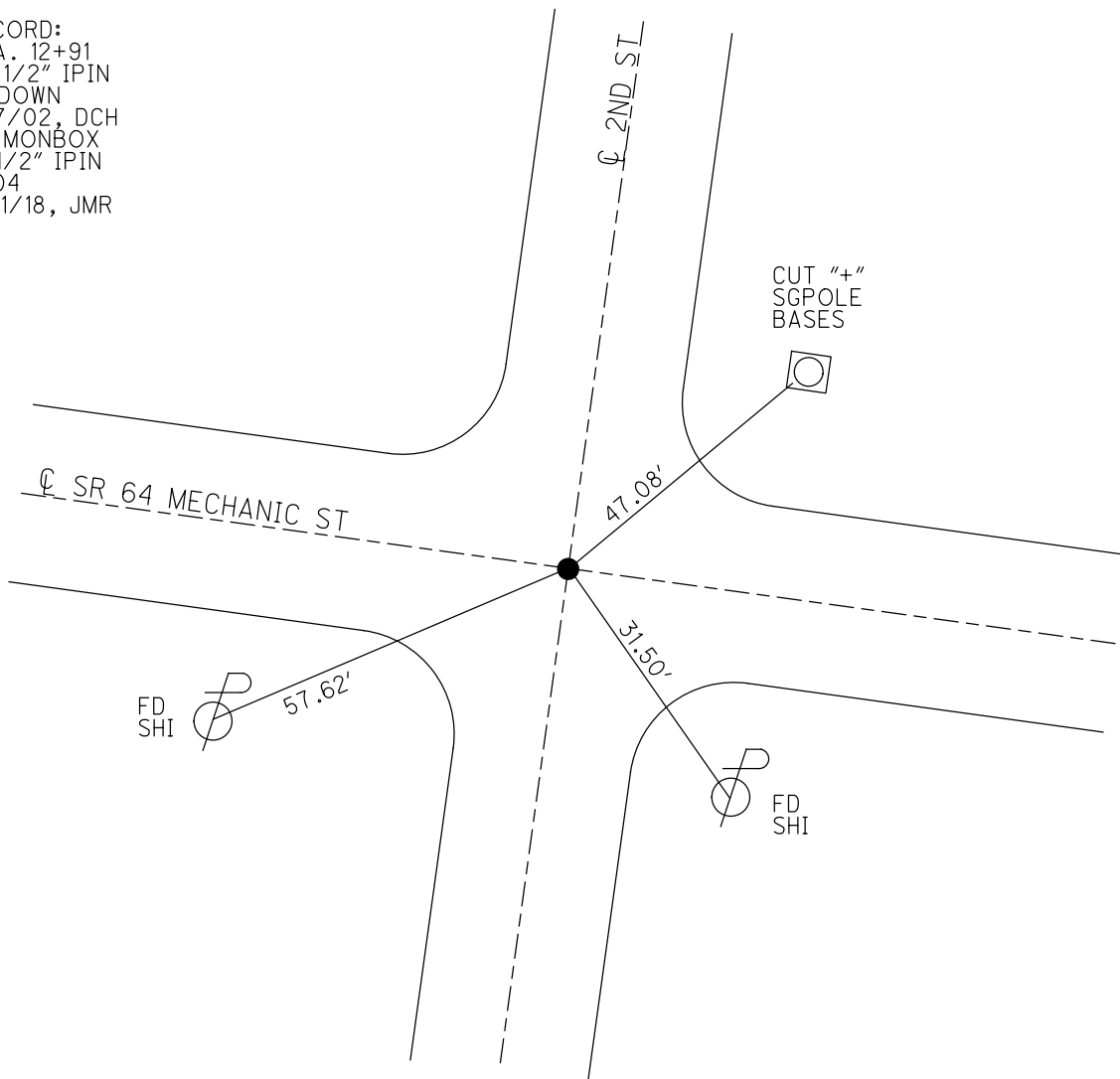
STATION: 12+90.12

HORIZ.DATUM: NAD 83 2011 GEOID: 2018

GRID: NORTHING: 670470.795 EASTING: 1634769.710



RECORD:
 STA. 12+91
 FD 1/2" IPIN
 7" DOWN
 5/7/02, DCH
 FD MONBOX
 W/1/2" IPIN
 CL04
 1/31/18, JMR



O.D.O.T. DISTRICT 2 SURVEY OFFICE (USE ONLY)

PERSONNEL _____

REFERENCE NO. 4

SHEET 6 OF 7

NOTES STONE

DATE 6/26/84

ROUTE SR 64

H.C. _____

WEATHER FAIR

COUNTY LUCAS

R.C. MICHALAK

TEMP. 71°

TOWNSHIP 12 MILE RESERVE

CURTIS

SECTION RT 36

DWG BY NIESE

PID _____

T 1 US R E

TYPE MONUMENT MOBORA

~~ON SURFACE~~ - BELOW 4"

OFFSET \odot PAVEMENT ON LT : RT

- TO - EDGE PAVEMENT

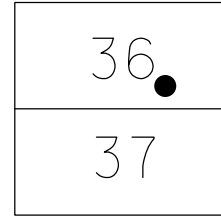
STATION: 16+89.6

HORIZ. DATUM: _____

GEOID: _____

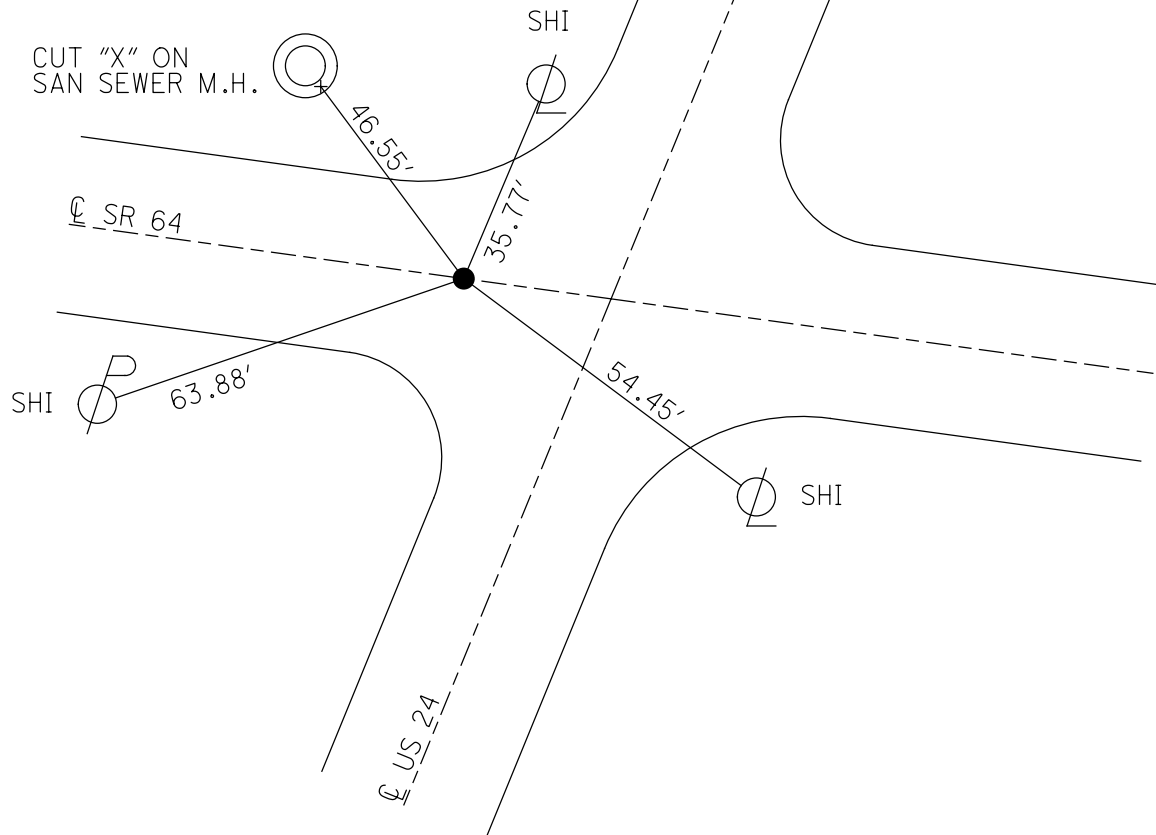
GRID: NORTHING: _____

EASTING: _____



RECORD:
SLM STA 0.32
FD MOBORA
4" DOWN
6/26/84, IRS
SET P.K./WASHER
9/19/84, IRS

NOTE: REF57 US 24



O.D.O.T. DISTRICT 2 SURVEY OFFICE (USE ONLY)

PERSONNEL

REFERENCE NO. 5

SHEET 7 OF 7

NOTES ROUSOS

DATE 4/18/02

ROUTE SR 64

H.C. HOMAN

WEATHER SUNNY

COUNTY LUCAS

R.C. ROUSOS

TEMP. 65°

TOWNSHIP 12 MILE RESERVE

SECTION RT 36

DWG BY NIESE PID _____

T 1 US R E

TYPE MONUMENT FD "X" ON MOBORA MON

~~ON SURFACE~~ - BELOW 1"

OFFSET C PAVEMENT ON LT : RT

- TO - EDGE PAVEMENT

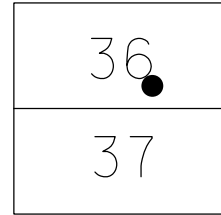
STATION: 23+93

HORIZ.DATUM: _____

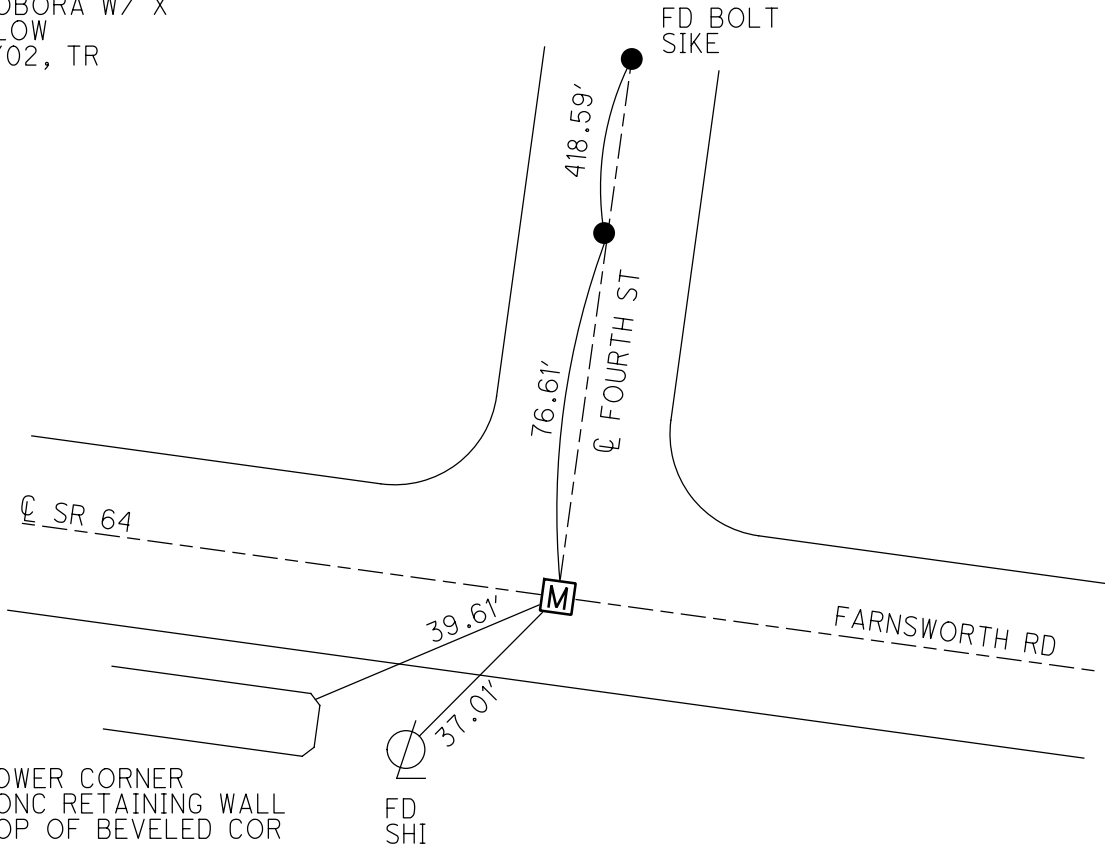
GEOID: _____

GRID: NORTHING: _____

EASTING: _____



RECORD:
MONBOX SET
FD MOBORA W/ X
1" BELOW
4/18/02, TR



O.D.O.T. DISTRICT 2 SURVEY OFFICE (USE ONLY)

PERSONNEL

REFERENCE NO. 6

SHEET 8 OF 18

NOTES ROUSOS

DATE 5-01-02

ROUTE SR 64

H.C. HOMAN

WEATHER CLOUDY

COUNTY LUCAS

R.C. ROUSOS

TEMP. 60

TOWNSHIP WATERVILLE

DWG BY RHOADES

PID -----

SECTION RT 37

T N R E

TYPE MONUMENT P.K./WASHER

ON SURFACE - ~~BELOW~~ ON

OFFSET $\text{\textcircled{C}}$ PAVEMENT ON LT : RT

 TO EDGE PAVEMENT

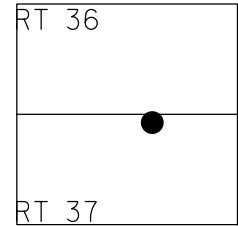
STATION: 27+59

HORZ.DATUM: -----

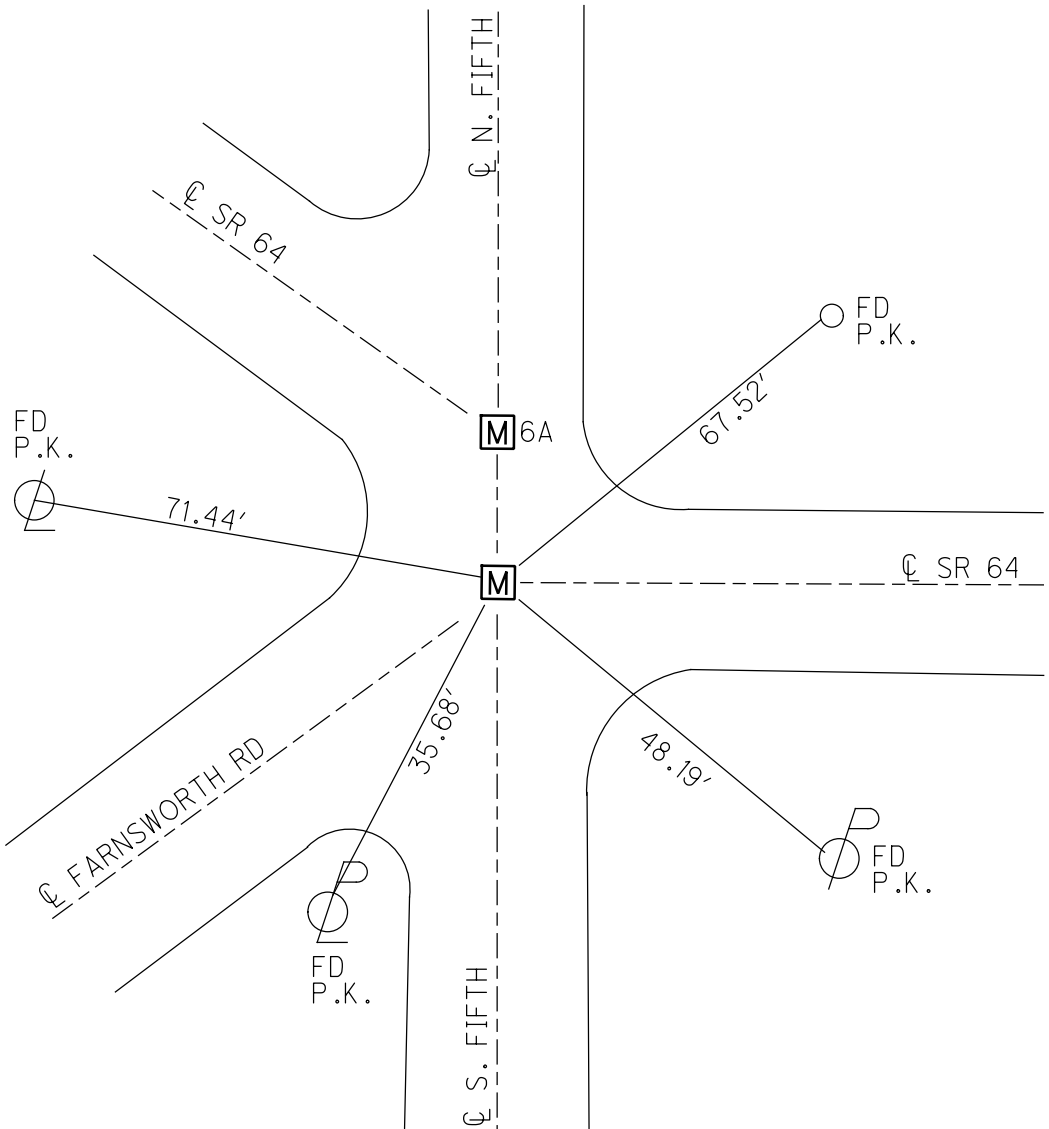
GEOID: -----

GRID: NORTHING: -----

EASTING: -----



- RECORD:
 FD MOBORA MON.
 7/30/68, DC
 FD MOBARA MON.
 1" DOWN
 3/23/77, IRS
 FD BRASS PLUGS
 1" DOWN
 5/21/81, CL
 FD R.R. SPIKE
 10/28/81, SWH
 FD P.K. NAIL
 8/14/91, CL
 SET P.K. NAIL
 3/4/92, CL
 FD MONBOX
 W/IPIN
 5/01/02, DCH

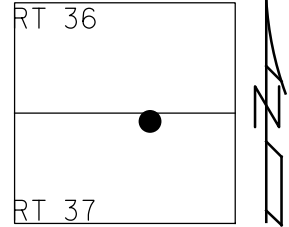


DIST. 6-6A=25.87'

O.D.O.T. DISTRICT 2 SURVEY OFFICE (USE ONLY)

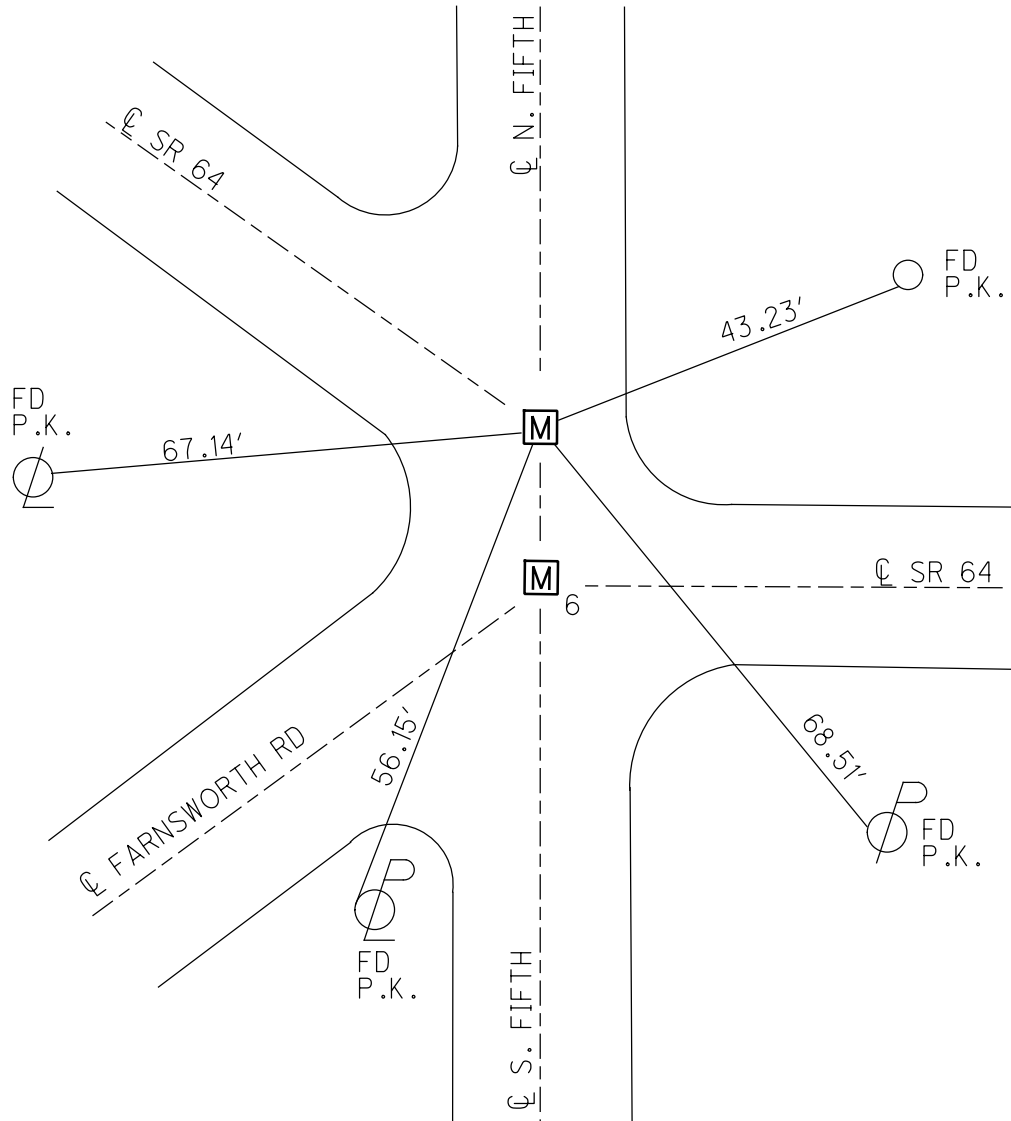
PERSONNEL _____ REFERENCE NO. 6 A SHEET 9 OF 18
 NOTES ROUSOS DATE 5-01-02 ROUTE SR 64
 H.C. HOMAN WEATHER CLOUDY COUNTY LUCAS
 R.C. ROUSOS TEMP. 60 TOWNSHIP WATERVILLE
 SECTION RT 37
 DWG BY RHOADES PID _____ T N R E

TYPE MONUMENT MONBOX W/IPIN
 ON SURFACE - ~~BELOW~~ ON
 OFFSET \odot PAVEMENT ON LT : RT
 TO EDGE PAVEMENT
 STATION: 27+84.81
 HORZ. DATUM: _____ GEOID: _____
 GRID: NORTHING: _____ EASTING: _____



RECORD:
 FD MOBORA MON.
 7/30/68, DC
 FD MOBARA MON.
 1" DOWN
 3/23/77, IRS
 FD BRASS PLUGS
 1" DOWN
 5/21/81, CL
 FD R.R. SPIKE
 10/28/81, SWH
 FD P.K. NAIL
 8/14/91, CL
 SET P.K. NAIL
 3/4/92, CL
 FD MONBOX
 W/IPIN
 5/01/02, DCH

DIST. 6-6A=25.87'



O.D.O.T. DISTRICT 2 SURVEY OFFICE

PERSONNEL

REFERENCE NO. 7

SHEET 7 OF 47

NOTES HOMAN

DATE 5-01-02

ROUTE S.R. 64

H.C. ROUSOS

WEATHER CLOUDY

COUNTY LUCAS

R.C. HOMAN

TEMP. 60

TOWNSHIP WATERVILLE

SECTION _____

T ___ R ___

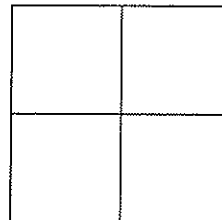
TYPE MONUMENT _____ PK NAIL _____

ON SURFACE - BELOW _____ ON _____

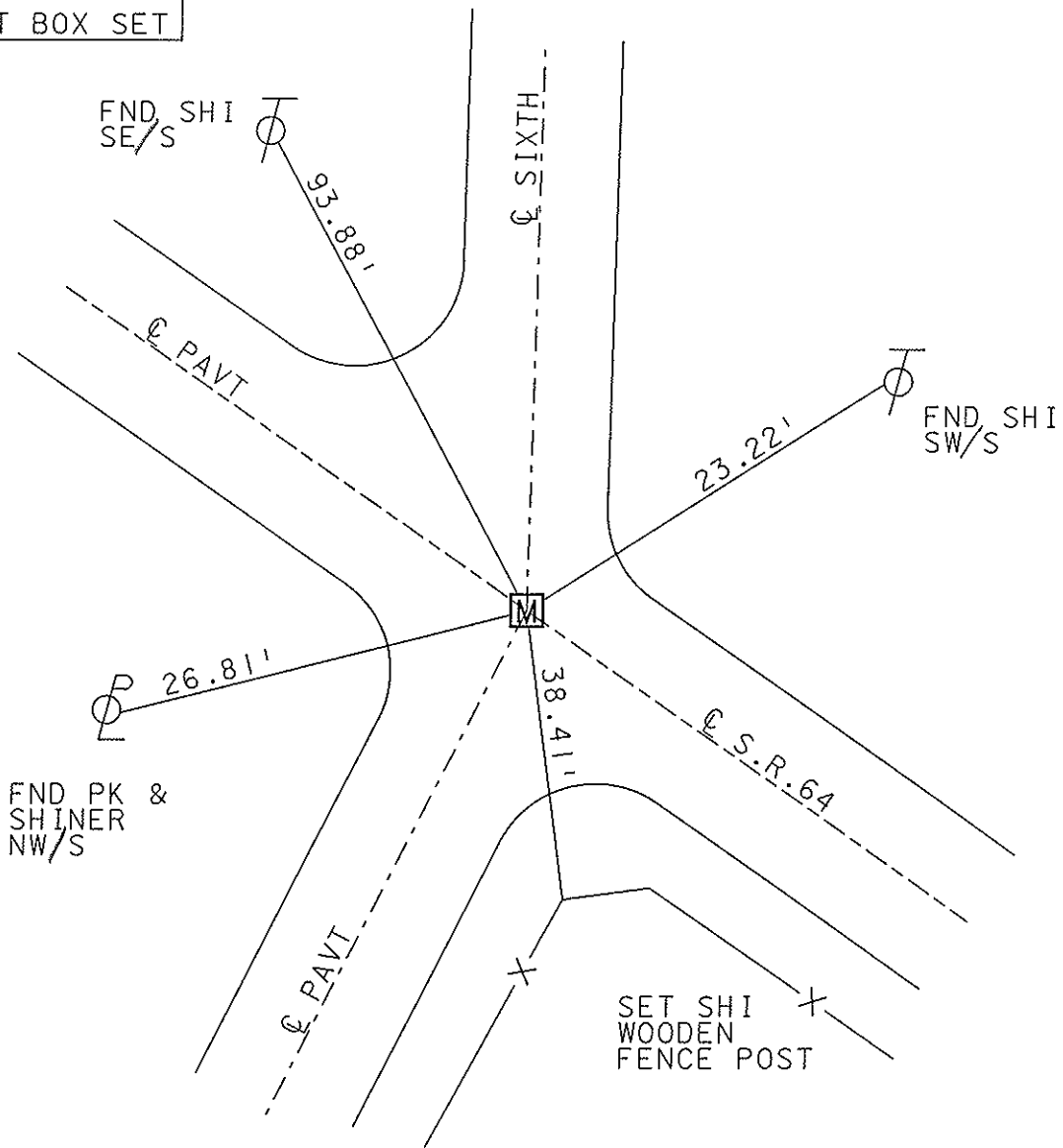
LEFT - ϕ PAVT - RIGHT _____ ON _____

_____ TO _____ EDGE PAVEMENT

S.L.M. _____ 31+50 _____



MONUMENT BOX SET



O.D.O.T. DISTRICT 2 SURVEY OFFICE

PERSONNEL

NOTES _____
 H.C. _____
 R.C. _____


REFERENCE NO. 7-A

DATE 5-01-02
 WEATHER CLOUDY
 TEMP. 60

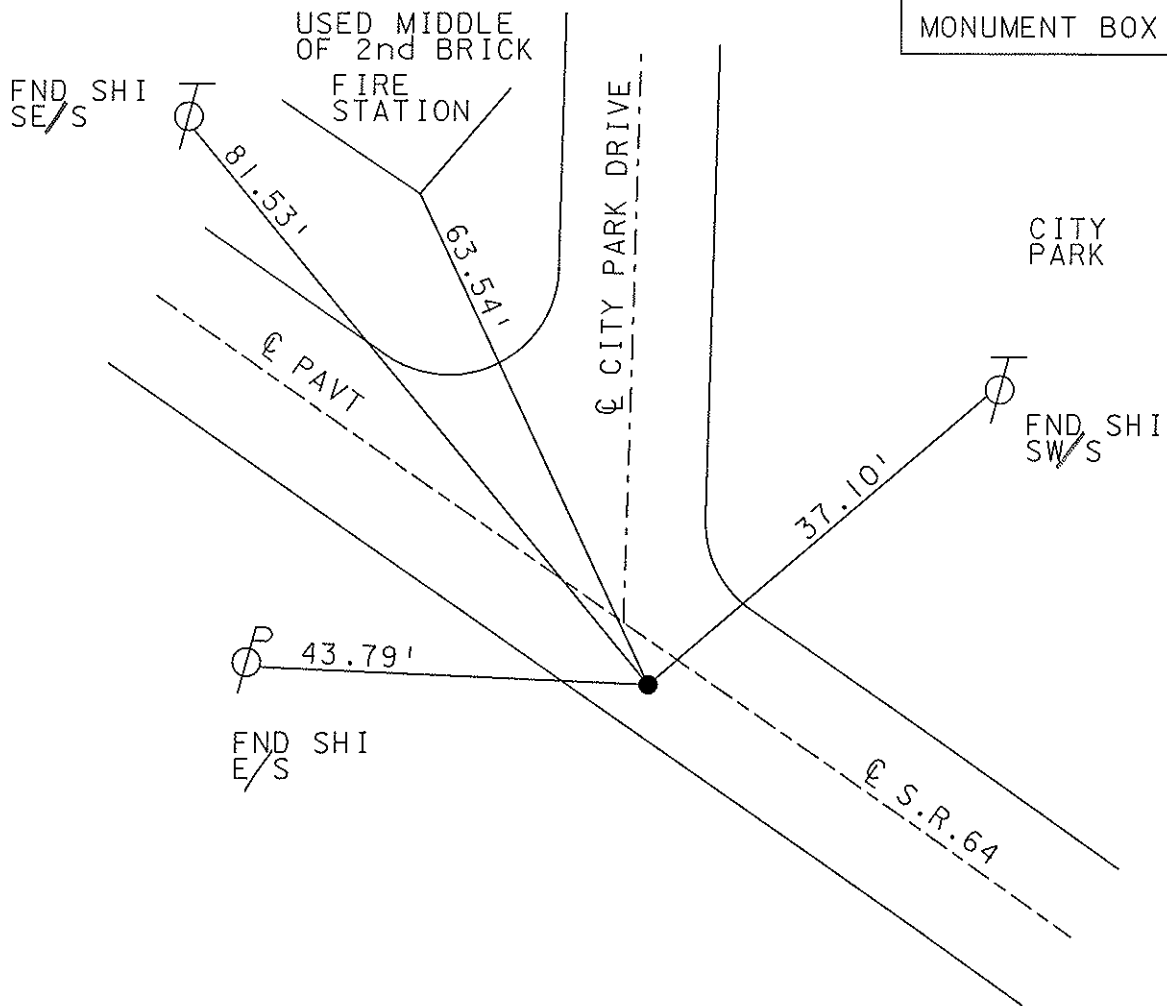
SHEET 8 OF 47

ROUTE S.R. 64
 COUNTY LUCAS
 TOWNSHIP WATERVILLE
 SECTION _____
 T ___ R ___

TYPE MONUMENT _____ SEE DRAWING
 ON SURFACE - BELOW _____ SEE DRAWING
~~LEFT - C PAVT - RIGHT~~ _____ ON
 _____ TO _____ EDGE PAVEMENT
 S.L.M. _____ 38+14



MONUMENT BOX SET



FD PK & WASHER
 OVER SMALL RR SPIKE 2" DOWN

O.D.O.T. DISTRICT 2 SURVEY OFFICE

PERSONNEL

REFERENCE NO. 8

SHEET 9 OF 47

NOTES HOMAN

DATE 5-01-02

ROUTE S.R. 64

H.C. ROUSOS

WEATHER CLOUDY

COUNTY LUCAS

R.C. HOMAN

TEMP. 60

TOWNSHIP WATERVILLE

SECTION _____

T ___ R ___

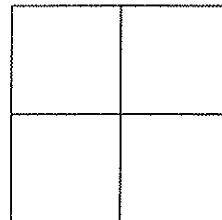
TYPE MONUMENT _____ SEE DRAWING

ON SURFACE - BELOW _____ SEE DRAWING

~~LEFT - C PAVT - RIGHT~~ _____ ON

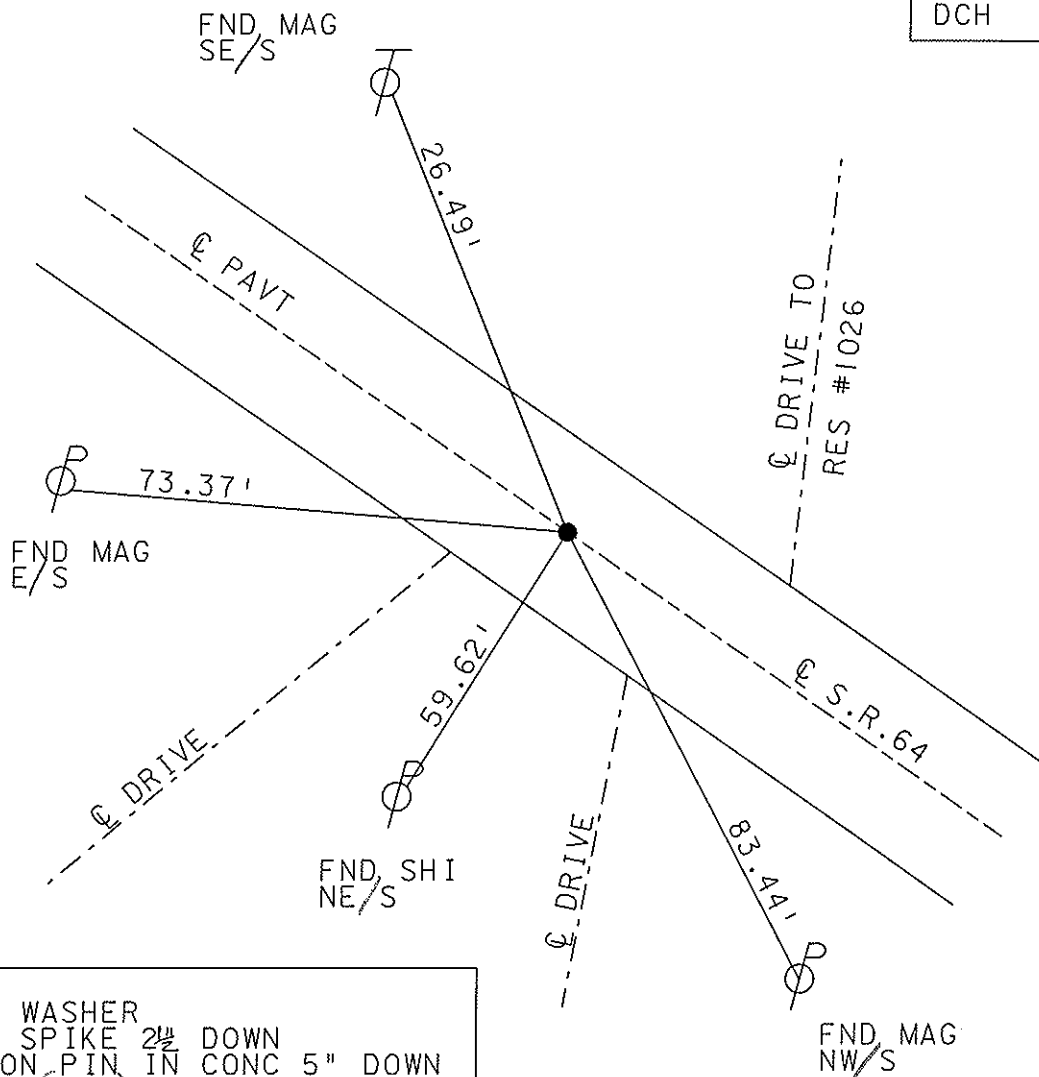
_____ TO _____ EDGE PAVEMENT

S.L.M. _____ 48+11



RECORD P.I.
 $\Delta = 0^\circ 03' \text{ LT}$

SET MAG NAIL
& WASHER
12-13-02
DCH



FD PKY & WASHER
OVER FRR SPIKE 2 1/2" DOWN
OVER IRON PIN IN CONC 5" DOWN
(PIPE)

FND MAG
NW/S

O.D.O.T. DISTRICT 2 SURVEY OFFICE

PERSONNEL

NOTES _____ HOMAN
 H.C. _____ ROUSOS
 R.C. _____ HOMAN

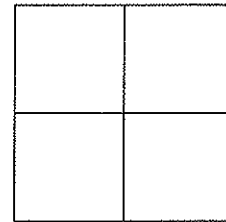
REFERENCE NO. 9

DATE 5-01-02
 WEATHER CLOUDY
 TEMP. 65

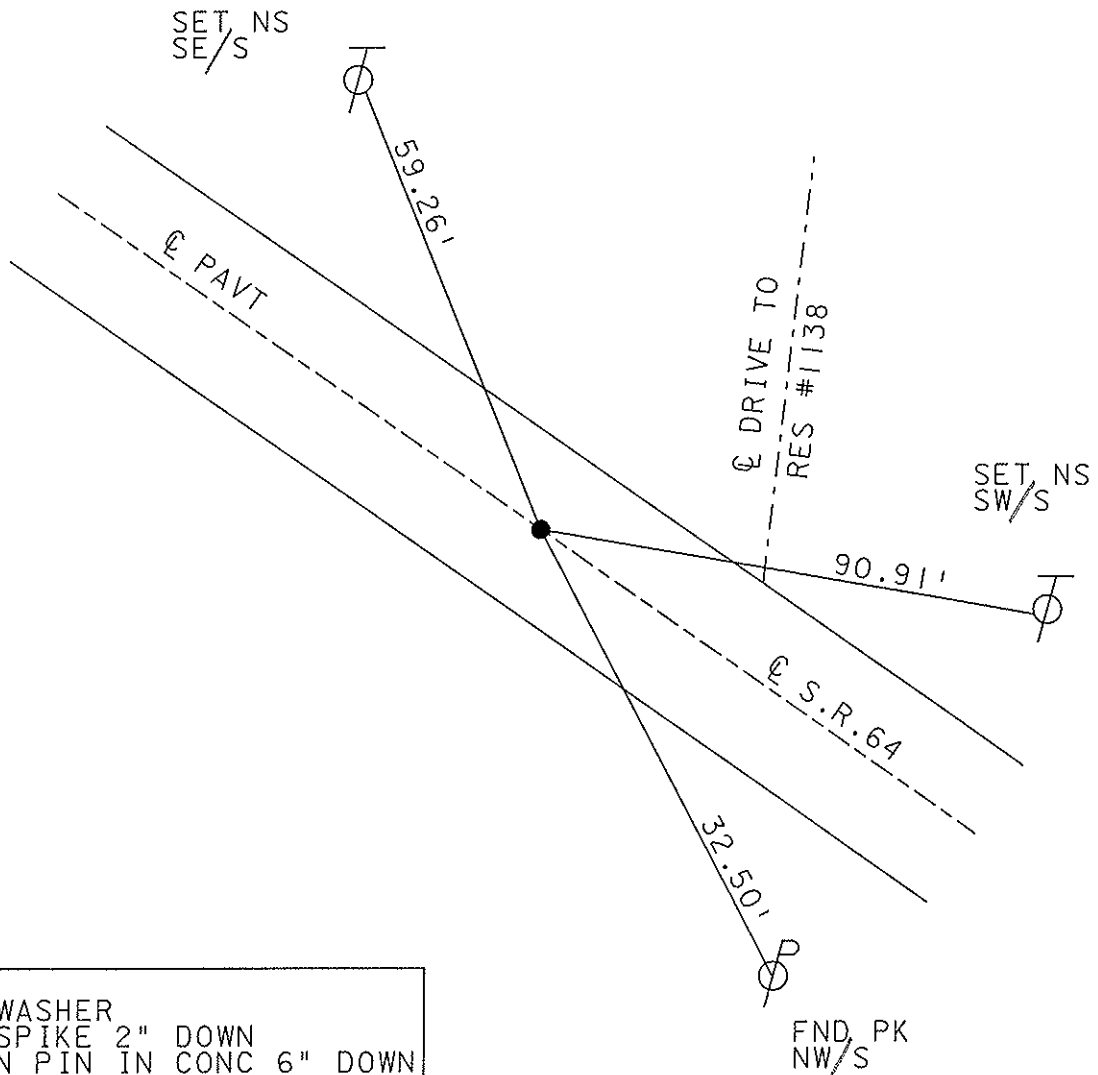
SHEET 10 OF 47

ROUTE S.R. 64
 COUNTY LUCAS
 TOWNSHIP WATERVILLE
 SECTION _____
 T ___ R ___

TYPE MONUMENT _____ SEE DRAWING
 ON SURFACE - BELOW _____ SEE DRAWING
~~LEFT - C PAV'T - RIGHT _____ ON~~
 _____ TO _____ EDGE PAVEMENT
 S.L.M. _____ 58+98



RECORD P.I.
 $\Delta = 0^\circ 02' RT$



FD PK & WASHER
 OVER RR SPIKE 2" DOWN
 OVER IRON PIN IN CONC 6" DOWN

FND. PK
 NW/S

O.D.O.T. DISTRICT 2 SURVEY OFFICE

PERSONNEL

REFERENCE NO. 9-A

SHEET 11 OF 47

NOTES HOMAN

DATE 5-01-02

ROUTE S.R. 64

H.C. ROUSOS

WEATHER CLOUDY

COUNTY LUCAS

R.C. HOMAN

TEMP. 65

TOWNSHIP WATERVILLE

SECTION _____

T ___ R ___

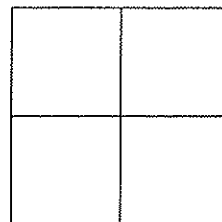
TYPE MONUMENT _____ SEE DRAWING

ON SURFACE - BELOW _____ SEE DRAWING

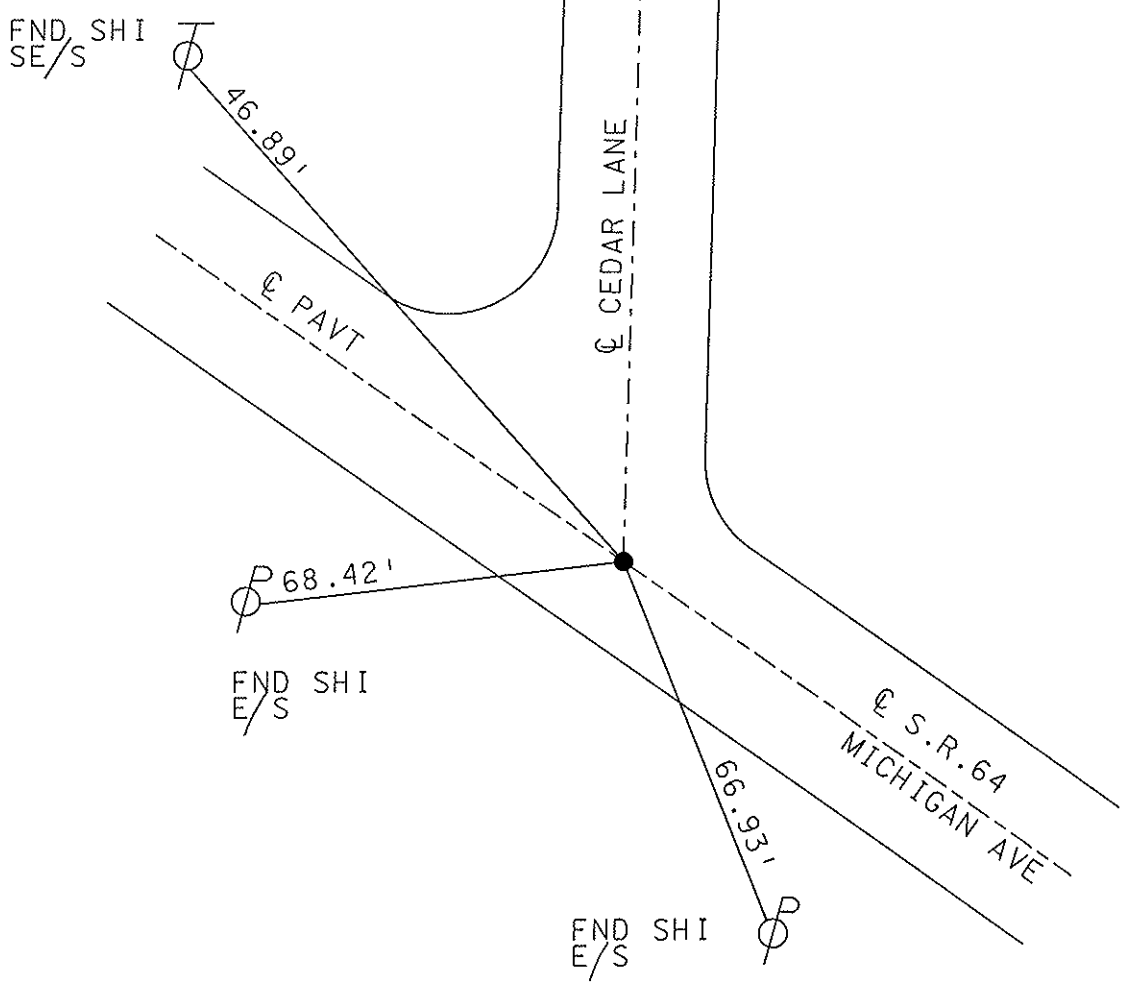
~~LEFT - C PAVT - RIGHT~~ _____ ON _____

_____ TO _____ EDGE PAVEMENT

S.L.M. _____ 61+73 _____



MONUMENT BOX SET



FD PK & WASHER
OVER RR SPIKE 2" DOWN

O.D.O.T. DISTRICT 2 SURVEY OFFICE

PERSONNEL

NOTES _____
 H.C. _____
 R.C. _____


REFERENCE NO. 10

DATE 5-07-02
 WEATHER CLOUDY
 TEMP. 65

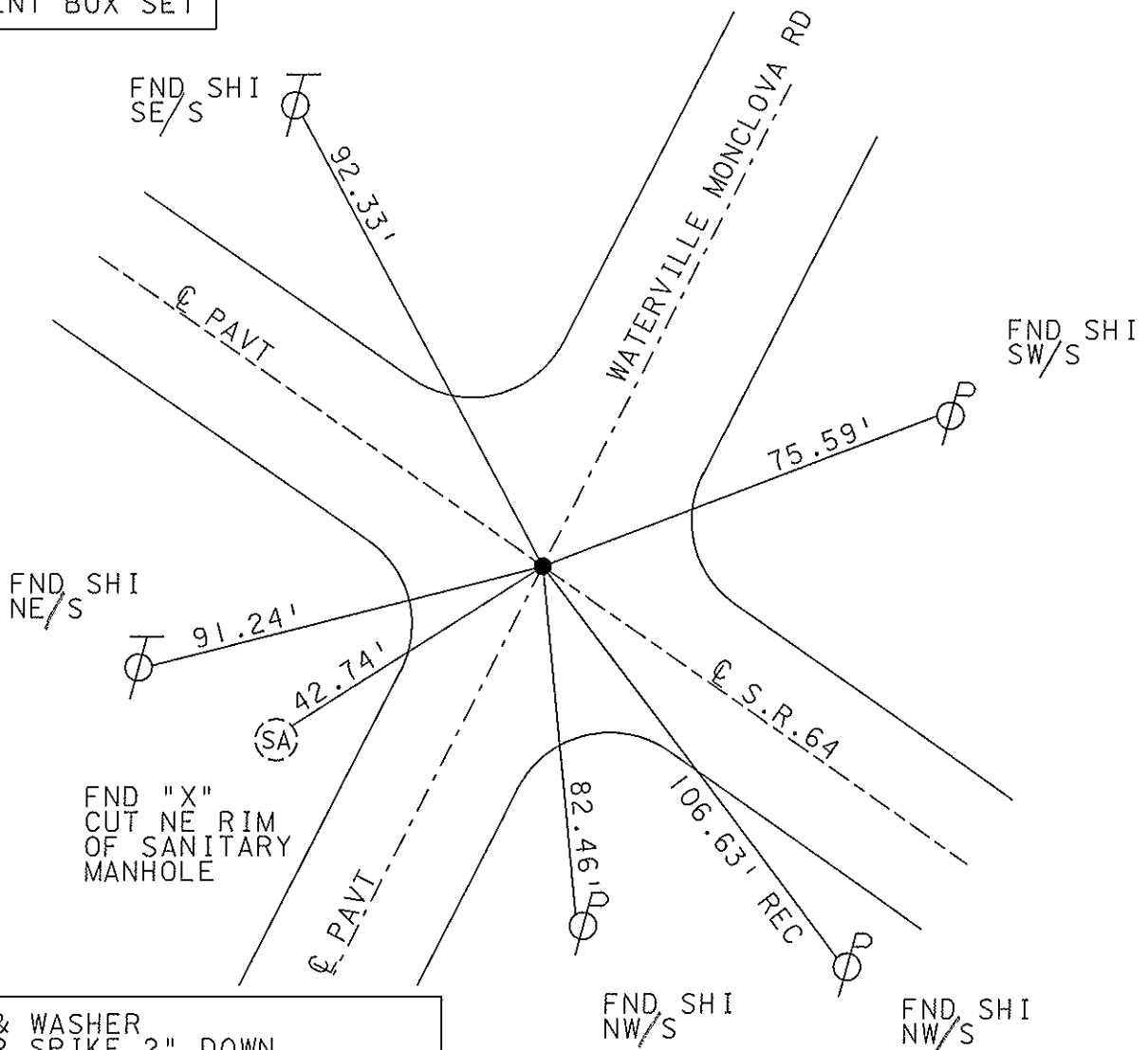
SHEET 12 OF 47

ROUTE S.R. 64
 COUNTY LUCAS
 TOWNSHIP WATERVILLE
 SECTION _____
 T ___ R ___

TYPE MONUMENT _____ SEE DRAWING
~~ON SURFACE~~ - BELOW _____ SEE DRAWING
~~LEFT~~ - Q PAVT - ~~RIGHT~~ _____ ON _____
 _____ TO _____ EDGE PAVEMENT
 S.L.M. _____ 73+06



MONUMENT BOX SET



FD PK & WASHER
 OVER RR SPIKE 2" DOWN
 OVER IRON PIN IN CONC 5" DOWN

O.D.O.T. DISTRICT 2 SURVEY OFFICE

PERSONNEL

NOTES ROUSOS

H.C. HOMAN

R.C. MICHALAK

REFERENCE NO. 11

DATE 5-20-02

WEATHER CLOUDY

TEMP. 46

SHEET 13 OF 47

ROUTE S.R. 64

COUNTY LUCAS

TOWNSHIP WATERVILLE

SECTION 30

T 6 N R 6 E

TYPE MONUMENT Small RR SPIKE

ON SURFACE - ~~BELOW~~ ON

~~LEFT - C~~ PAVT - RIGHT 2.6'

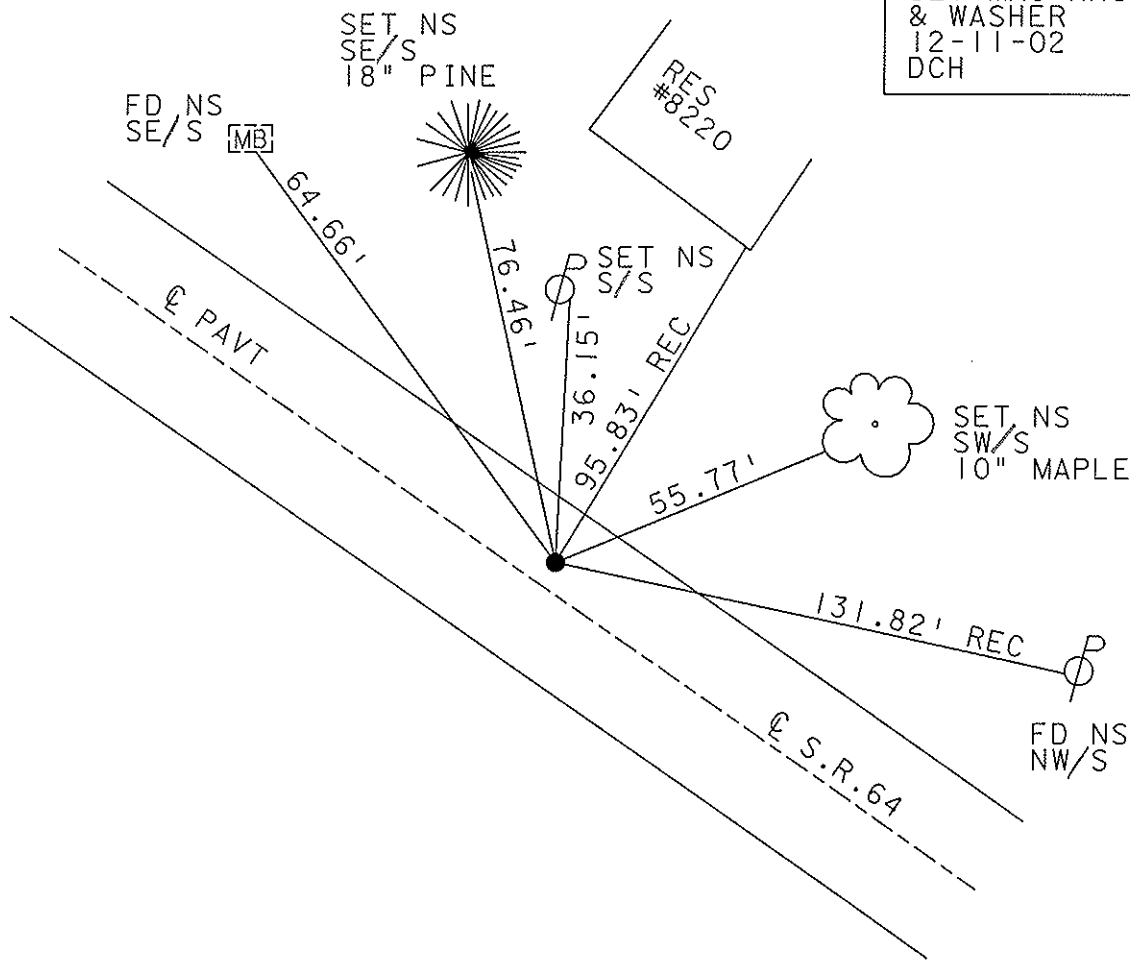
7' TO RT EDGE PAVEMENT

S.L.M. 80+37

30



SET MAG NAIL
& WASHER
12-11-02
DCH



O.D.O.T. DISTRICT 2 SURVEY OFFICE

PERSONNEL

REFERENCE NO. 12

SHEET 14 OF 47

NOTES ROUSOS

DATE 5-20-02

ROUTE S.R. 64

H.C. HOMAN

WEATHER CLOUDY

COUNTY LUCAS

R.C. MICHALAK

TEMP. 48

TOWNSHIP WATERVILLE

SECTION 30

T 6 N R 6 E

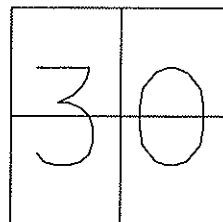
TYPE MONUMENT Small RR SPIKE

ON SURFACE - ~~BELOW~~ ON

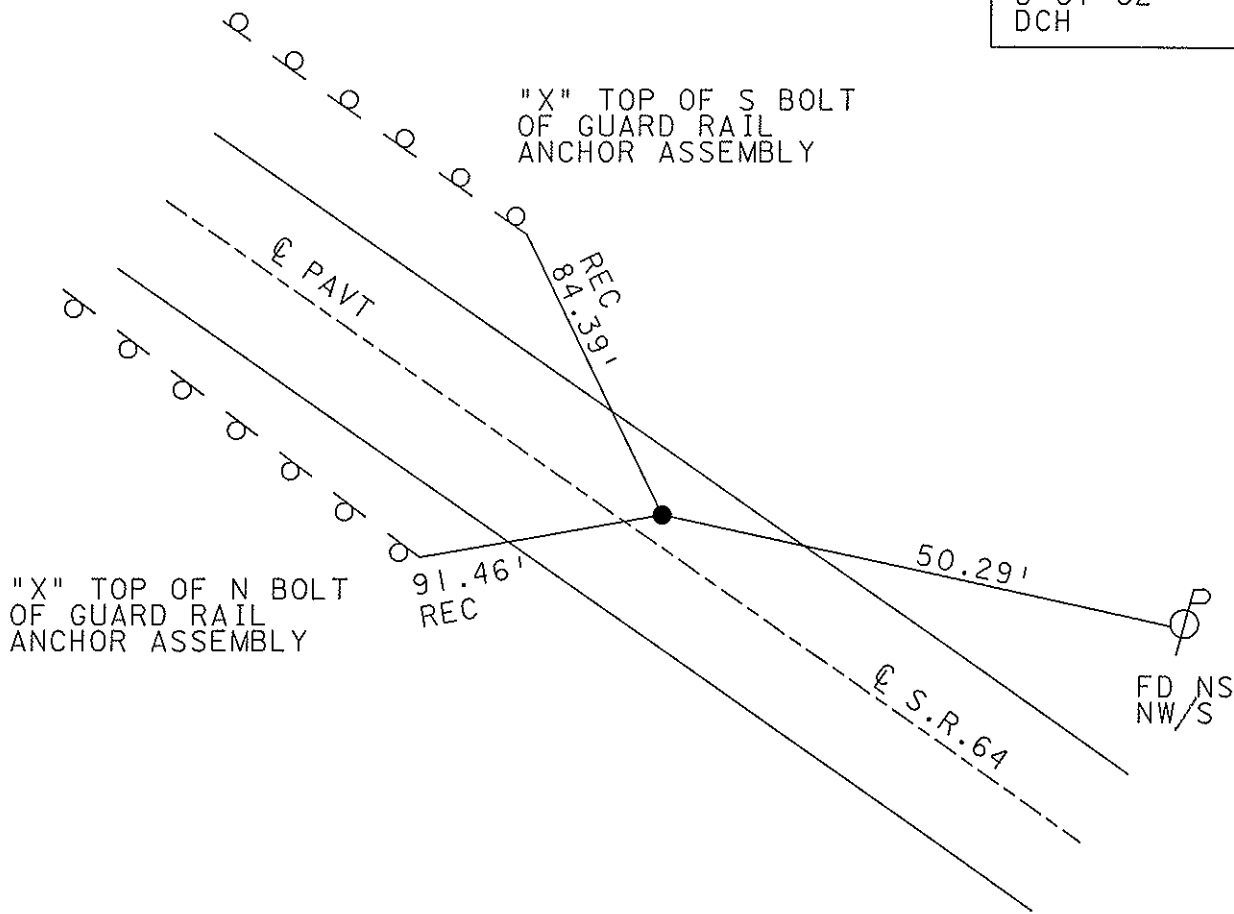
~~LEFT~~ - Q PAVT - RIGHT 6.5'

4' TO RT EDGE PAVEMENT

S.L.M. 87+13



SET PK NAIL
& WASHER
8-07-02
DCH



O.D.O.T. DISTRICT 2 SURVEY OFFICE

PERSONNEL

REFERENCE NO. 13

SHEET 15 OF 47

NOTES ROUSOS

DATE 5-20-02

ROUTE S.R. 64

H.C. HOMAN

WEATHER CLOUDY

COUNTY LUCAS

R.C. MICHALAK

TEMP. 48

TOWNSHIP WATERVILLE

SECTION 30

T 6 N R 6 E

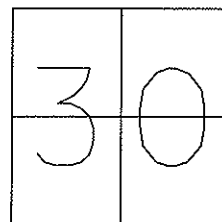
TYPE MONUMENT PK NAIL & WASHER

ON SURFACE - ~~BELOW~~ ON

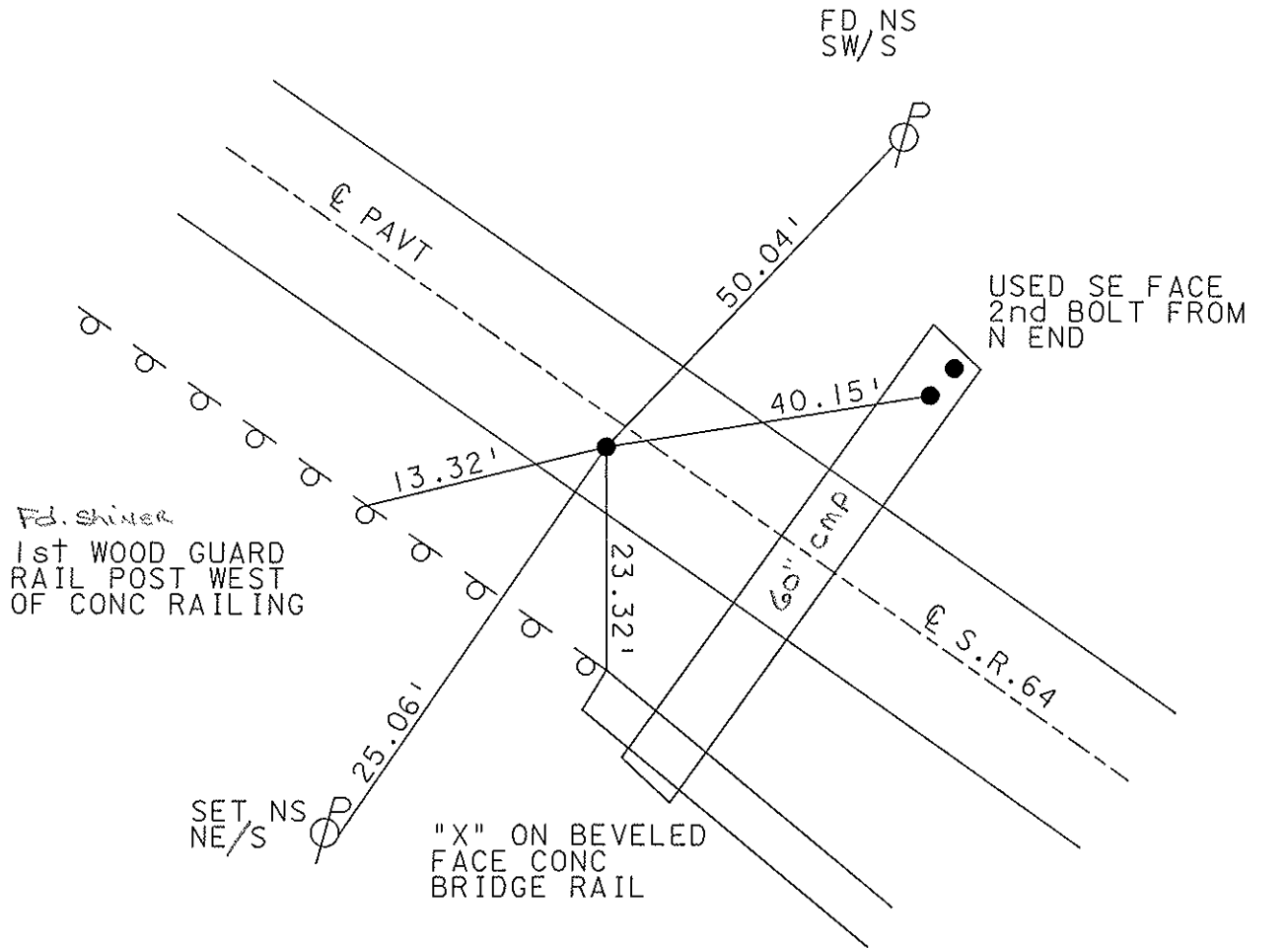
LEFT - Q PAV'T - ~~RIGHT~~ 3.0'

7' TO LT EDGE PAVEMENT

S.L.M. 109+29



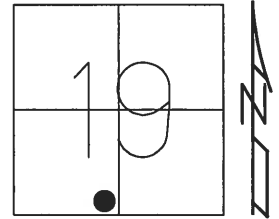
SET MAG NAIL
& WASHER
12-11-02
DCH



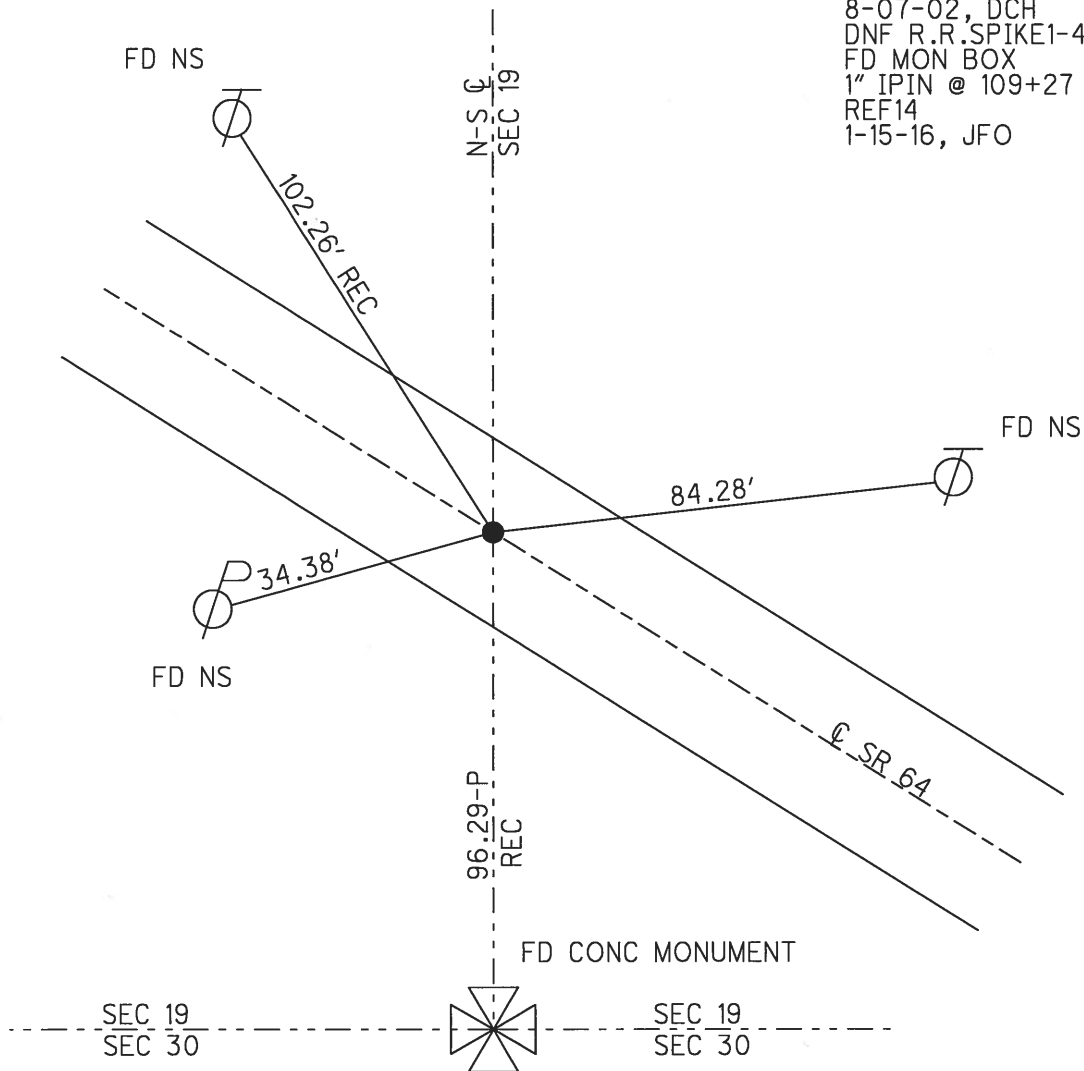
O.D.O.T. DISTRICT 2 SURVEY OFFICE (USE ONLY)

PERSONNEL _____ REFERENCE NO. 14 SHEET 1 OF 50
 NOTES ROUSOS DATE 5-20-02 ROUTE SR 64
 H.C. HOMAN WEATHER CLOUDY COUNTY LUCAS
 R.C. MICHALAK TEMP. 48° TOWNSHIP WATERVILLE
 _____ SECTION 19
 _____ T 6 N R 10 E

TYPE MONUMENT R.R.SPIKE
 ON SURFACE - ~~BELOW~~ ON _____
 LEFT - ☉ PAV'T - ~~RIGHT~~ 3.0'
7' TO LT EDGE PAVEMENT
 S.L.M. 108+93.71
 Grid: Northing: 673077.6129 Easting: 1626023.0794



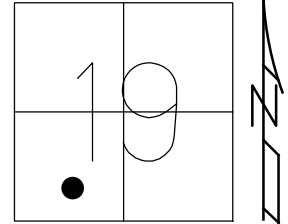
RECORD:
 SET P.K.NAIL/WASHER
 8-07-02, DCH
 DNF R.R.SPIKE1-4-16, JFO
 FD MON BOX
 1" IPIN @ 109+27
 REF14
 1-15-16, JFO



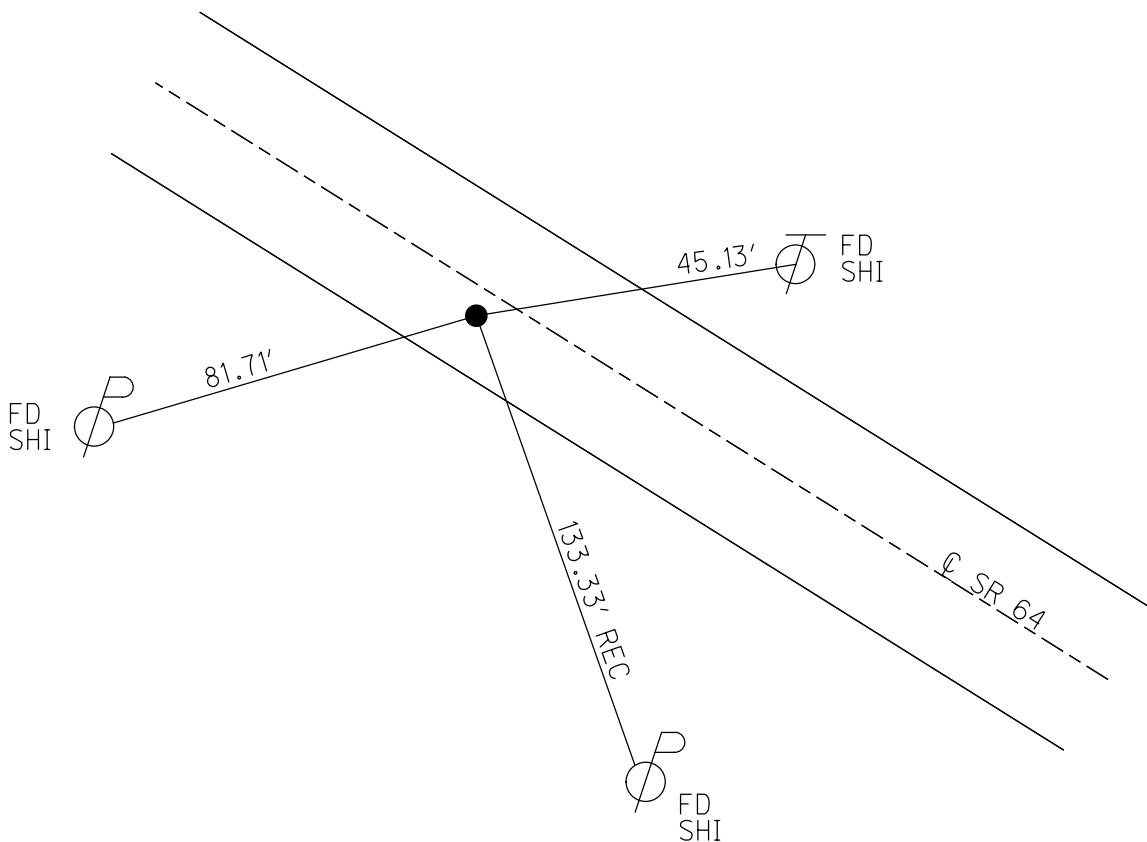
O.D.O.T. DISTRICT 2 SURVEY OFFICE (USE ONLY)

PERSONNEL _____ REFERENCE NO. 15 SHEET 2 OF 56
 NOTES ROUSOS DATE _____ ROUTE SR 64
 H.C. HOMAN WEATHER CLOUDY COUNTY LUCAS
 R.C. MICHALAK TEMP. 48° TOWNSHIP WATERVILLE
 _____ SECTION 19
 _____ T 6 N R 10 E

TYPE MONUMENT P.K.NAIL/WASHER
 ON SURFACE - ~~BELOW~~ ON _____
 LEFT - ☉ PAV'T - ~~RIGHT~~ 1.9'
8.1' TO LT EDGE PAVEMENT
 S.L.M. 116+19.71
 Grid: Northing: _____ Easting: _____



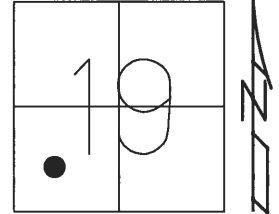
RECORD: P.I.
 STA. 121+78
 $\Delta = 0^\circ 39' 30''$ LT
 SET P.K.NAIL/WASHER
 8-07-02, DCH
 DNF
 1-4-16, JFO



O.D.O.T. DISTRICT 2 SURVEY OFFICE (USE ONLY)

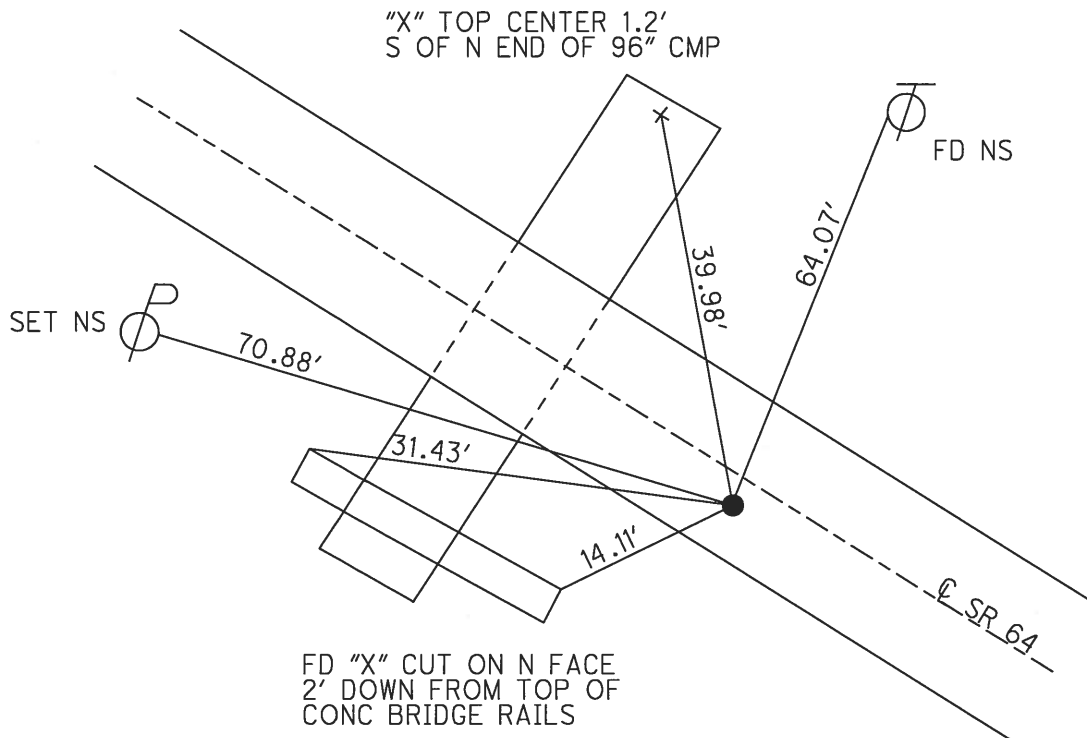
PERSONNEL _____ REFERENCE NO. 16 SHEET 3 OF 50
 NOTES ROUSOS DATE 5-20-02 ROUTE SR 64
 H.C. HOMAN WEATHER CLOUDY COUNTY LUCAS
 R.C. MICHALAK TEMP. 48° TOWNSHIP WATERVILLE
 _____ SECTION 19
 _____ T 6 N R 10 E

TYPE MONUMENT P.K.WASHER
 ON SURFACE - ~~BELOW~~ ON _____
 LEFT - ☉ PAV'T - ~~RIGHT~~ 2.5'
7' TO LT EDGE PAVEMENT
 S.L.M. 127+25.52



Grid: Northing: 673737.8568 Easting: 1624314.3890

RECORD:
 P.I. Δ = 0° 34' 00" LT
 SET P.K.NAIL/WASHER
 8-07-02, DCH
 FD MON BOX WITH
 1" IPIN REF16
 1-15-16, JFO



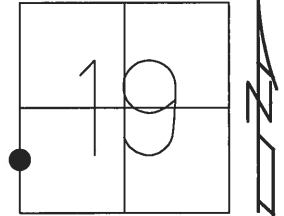
FD "X" CUT ON N FACE
 2' DOWN FROM TOP OF
 CONC BRIDGE RAILS

O.D.O.T. DISTRICT 2 SURVEY OFFICE (USE ONLY)

PERSONNEL _____ REFERENCE NO. 17 SHEET 4 OF 50

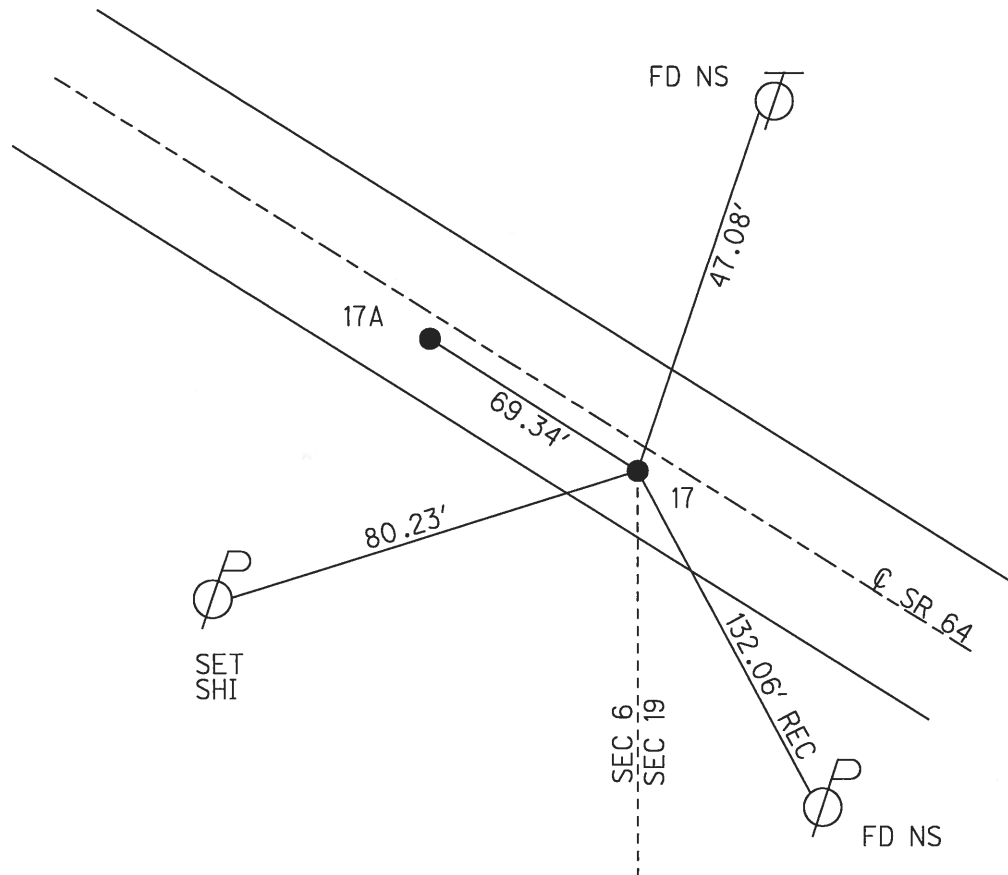
NOTES RHOADES DATE 4-20-18 ROUTE SR 64
 H.C. O'DONNELL WEATHER SUNNY COUNTY LUCAS
 R.C. SEAMAN TEMP. 40° TOWNSHIP WATERVILLE
 SECTION 19
 T 6 N R 10 E

TYPE MONUMENT MAG/WASHER
 ON SURFACE - ~~BELOW~~ ON _____
 LEFT - ~~C PAV'T~~ - RIGHT 2.0'
7.9' TO LT EDGE PAVEMENT
 S.L.M. 140+80



Grid: Northing: 674228.7828 Easting: 1623051.8983

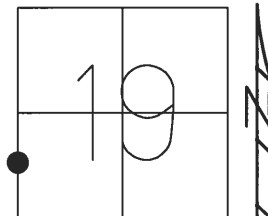
RECORD:
 SET P.K.NAIL/WASHER
 8-07-02, DCH
 REF17
 FND P.K./WASHER
 1-15-16, JFO
 SET MAG/WASHER
 4-20-18, JFO



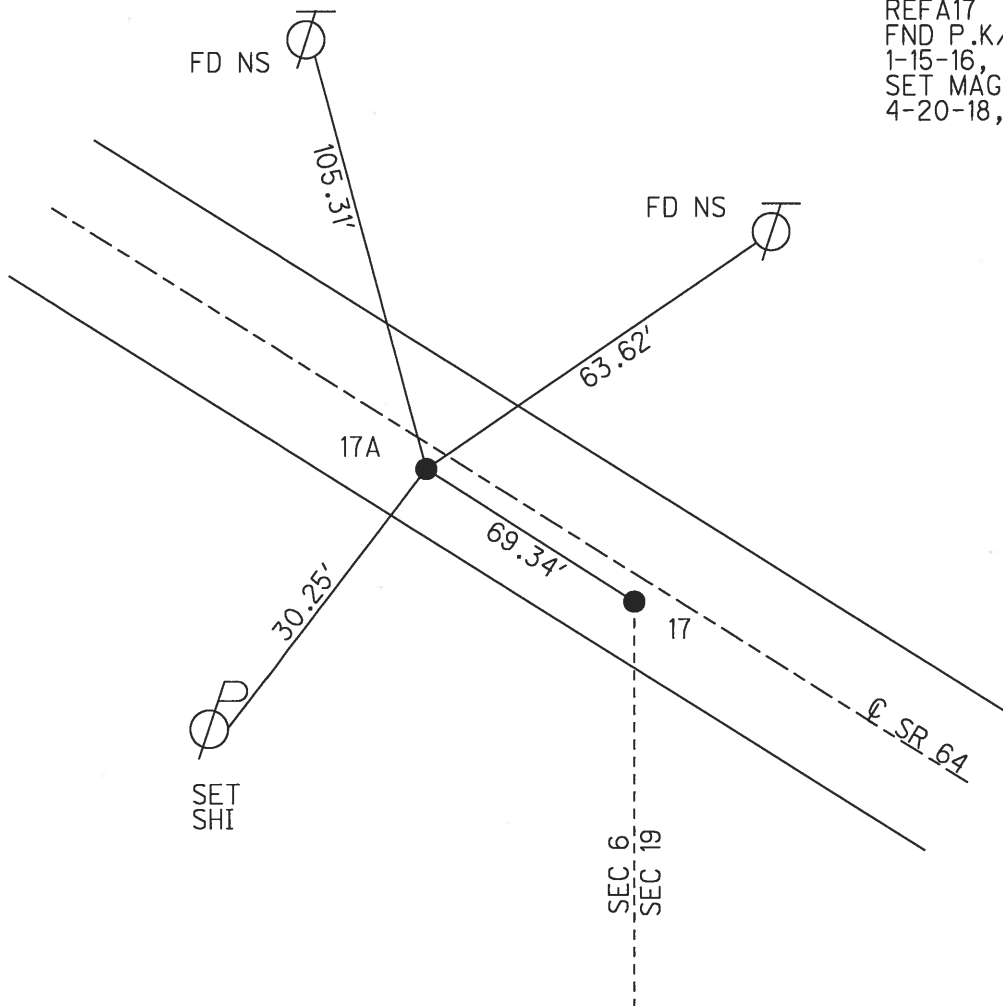
O.D.O.T. DISTRICT 2 SURVEY OFFICE (USE ONLY)

PERSONNEL _____ REFERENCE NO. 17 A SHEET 5 OF 50
 NOTES RHOADES DATE 4-20-18 ROUTE SR 64
 H.C. O'DONNELL WEATHER SUNNY COUNTY LUCAS
 R.C. SEAMAN TEMP. 40° TOWNSHIP WATERVILLE
 SECTION 19
 T 6 N R 10 E

TYPE MONUMENT MAG/WASHER
 ON SURFACE - ~~BELOW~~ ON _____
 LEFT - ~~C PAV'T~~ - RIGHT 2.0'
7.9' TO LT EDGE PAVEMENT
 S.L.M. 141+49.42
 Grid: Northing: 674253.9252 Easting: 1622987.3045



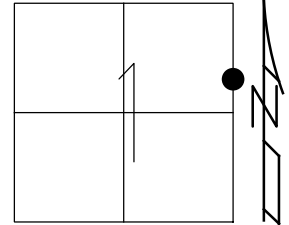
RECORD:
 P.I. Δ = 0° 44' 15" LT
 SET P.K. NAIL/WASHER
 8-07-02, DCH
 REFA17
 FND P.K./WASHER
 1-15-16, JFO
 SET MAG/WASHER
 4-20-18, JFO



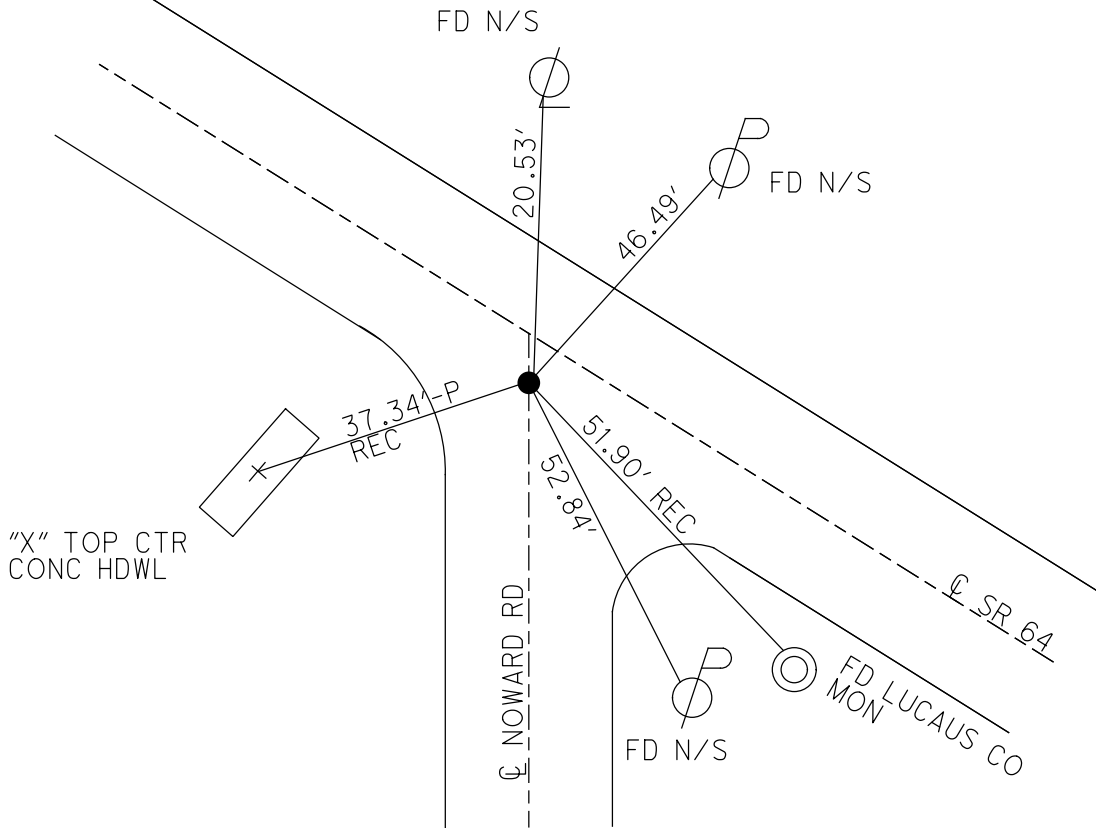
O.D.O.T. DISTRICT 2 SURVEY OFFICE (USE ONLY)

PERSONNEL _____ REFERENCE NO. 18 SHEET 6 OF 50
 NOTES RHOADES DATE 6-16-17 ROUTE SR 64
 H.C. O'DONNELL WEATHER FAIR COUNTY LUCAS
 R.C. CARSON TEMP. 80° TOWNSHIP WATERVILLE
 _____ POORE _____ SECTION 1
 _____ T 6 N R 9 E

TYPE MONUMENT SM.R.R.SPIKE
~~ON SURFACE~~ - BELOW 8"
~~LEFT~~ - CL PAV'T - RIGHT 2.8'
12.8' TO RT EDGE PAVEMENT
 S.L.M. 156+24.73
 Grid: Northing: 674770.3390 Easting: 1621605.3215



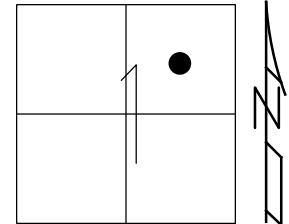
RECORD:
 P.I. Δ = 0° 08' 30" RT
 SET MAG NAIL & WASHER
 12-11-02, DCH
 FD RR.SPIKE 8" DOWN
 REF18
 1-15-16, JFO
 SET MAG/WASHER
 12-4-17, JFO



O.D.O.T. DISTRICT 2 SURVEY OFFICE (USE ONLY)

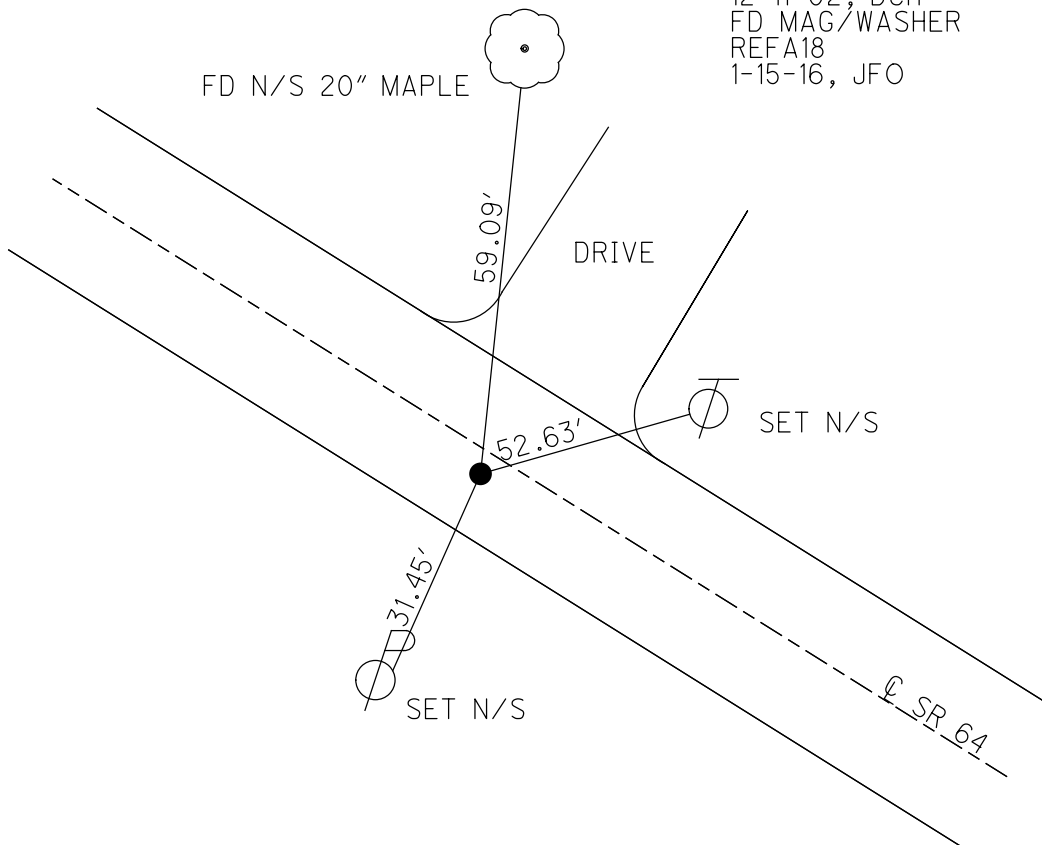
PERSONNEL _____ REFERENCE NO. 18 A SHEET 7 OF 50
 NOTES RHAODES DATE 6-16-17 ROUTE SR 64
 H.C. O'DONNELL WEATHER FAIR COUNTY LUCAS
 R.C. CARSON TEMP. 80° TOWNSHIP WATERVILLE
 _____ POORE _____ SECTION 1
 _____ T 6 N R 9 E

TYPE MONUMENT MAG/WASHER
 ON SURFACE - ~~BELOW~~ ON _____
 LEFT - Q PAV'T - ~~RIGHT~~ 3'
11' TO LT. EDGE PAVEMENT
 S.L.M. 170+19



Grid: Northing: 675262.0605 Easting: 1620300.1165

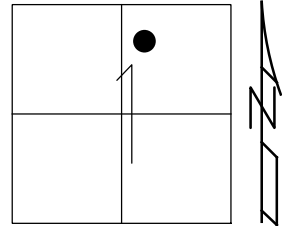
RECORD :
 (7-20-1971)
 POINT IS 1320'± N.W. OF SR
 64 AND NOWARD RD.
 IT IS MID-POINT OF THE N.E.
 1/4 QUADRANT OF SECTION 1
 FOUND R.R.SPIKE AT SURFACE
 7-20-1971
 SET MAG/WASHER
 12-11-02, DCH
 FD MAG/WASHER
 REFA18
 1-15-16, JFO



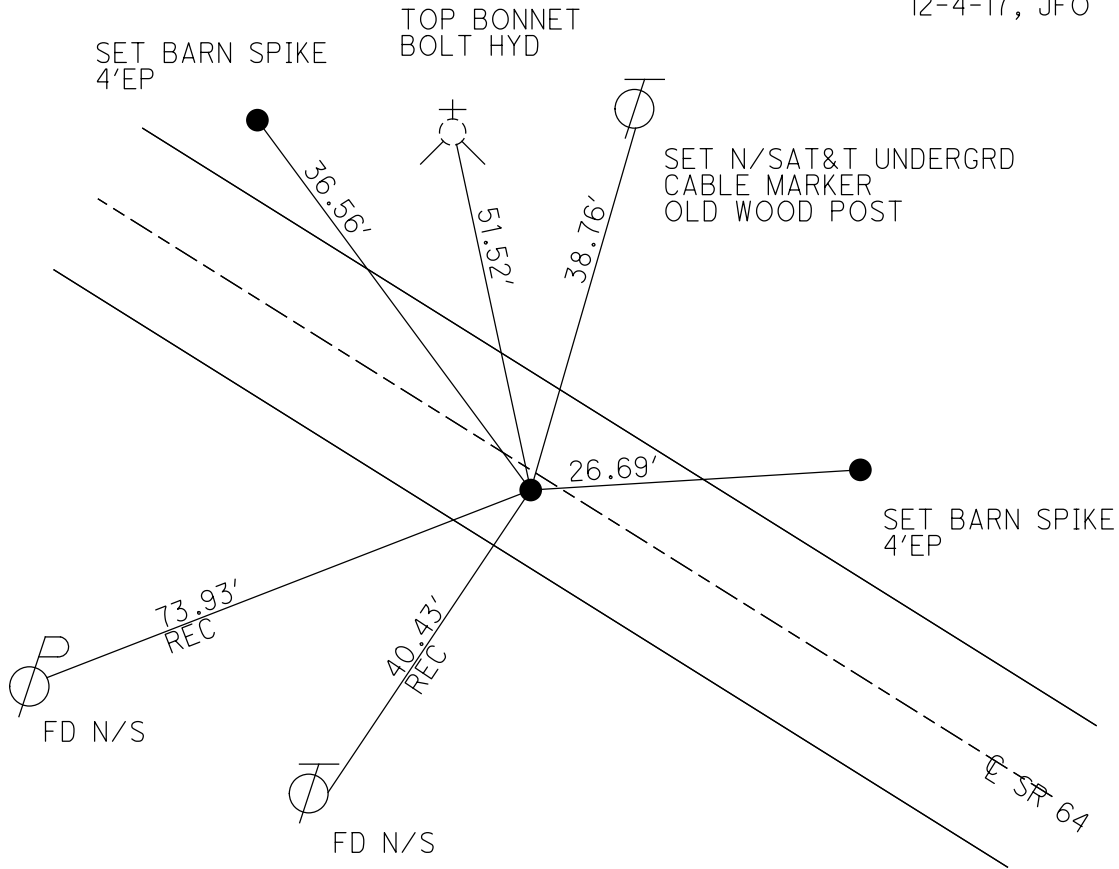
O.D.O.T. DISTRICT 2 SURVEY OFFICE (USE ONLY)

PERSONNEL _____ REFERENCE NO. 19 SHEET 8 OF 50
 NOTES RHOADES DATE 6-16-17 ROUTE SR 64
 H.C. O'DONNELL WEATHER FAIR COUNTY LUCAS
 R.C. CARSON TEMP. 73° TOWNSHIP WATERVILLE
 _____ POORE _____ SECTION 1
 _____ T 6 N R 9 E

TYPE MONUMENT MAG NAIL
 ON SURFACE - ~~BELOW~~ ON _____
 LEFT - ☉ PAV'T - ~~RIGHT~~ 2.3'
7.8' TO LT EDGE PAVEMENT
 S.L.M. 184+38
 Grid: Northing: 675763.2075 Easting: 1618973.0304



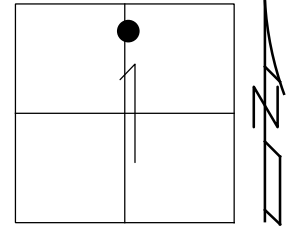
RECORD:
 SET P.K.NAIL/WASHER
 8-07-02, DCH
 FD MAG REF19,
 1-4-16
 1-15-16, JFO
 SET MAG/WASHER
 12-4-17, JFO



O.D.O.T. DISTRICT 2 SURVEY OFFICE (USE ONLY)

PERSONNEL _____ REFERENCE NO. 20 SHEET 9 OF 50
 NOTES RHOADES DATE 5-21-15 ROUTE SR 64
 H.C. O'DONNELL WEATHER CLOUDY COUNTY LUCAS
 R.C. RHOADES TEMP. 60°F TOWNSHIP WATERVILLE
 _____ SECTION 1
 _____ T 6 N R 9 E

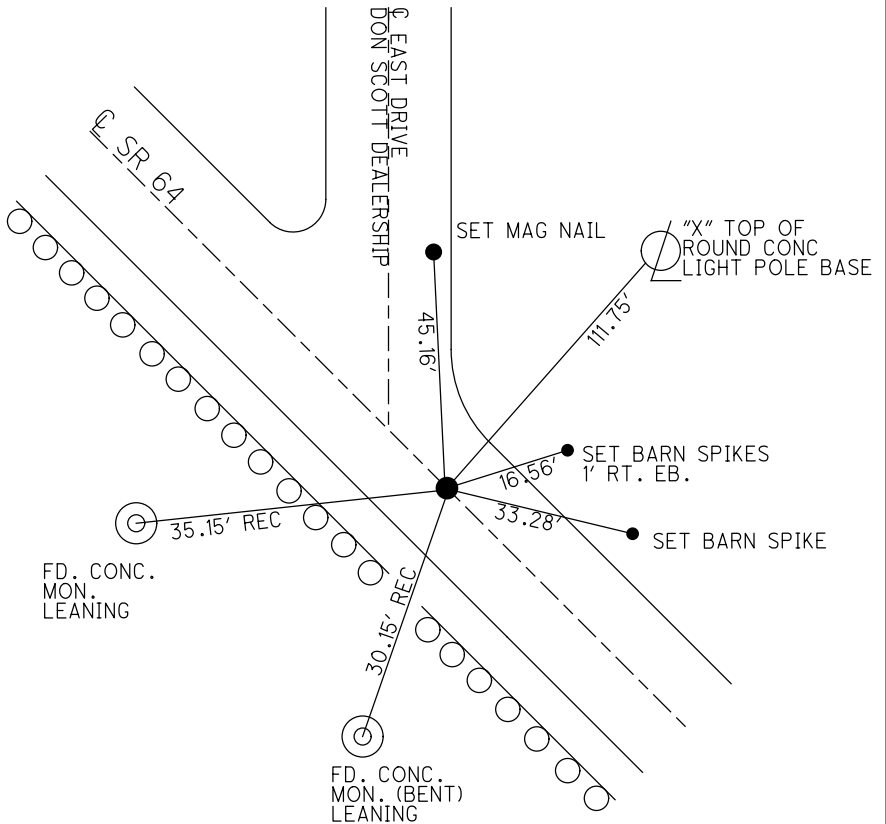
TYPE MONUMENT MAG/WASHER
 ON SURFACE - ~~BELOW~~ ON _____
 LEFT - ☉ PAV'T - ~~RIGHT~~ 2.8'
7.1' TO LT EDGE PAVEMENT
 S.L.M. 190+67.64



Grid: Northing: 675984.3842 Easting: 1618383.5623

RECORD:
 P.I. $\Delta=0^{\circ}08'30''$ RT
 SET MAG/WASHER
 12-12-02, DCH
 FD MAG/WASHER
 REF20
 5-21-15, JFO
 FD MONBOX
 1-4-16, JFO

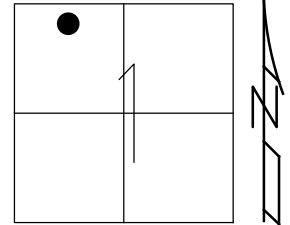
NOTE: NEW ROUND ABOUT CONSTRUCTED



O.D.O.T. DISTRICT 2 SURVEY OFFICE (USE ONLY)

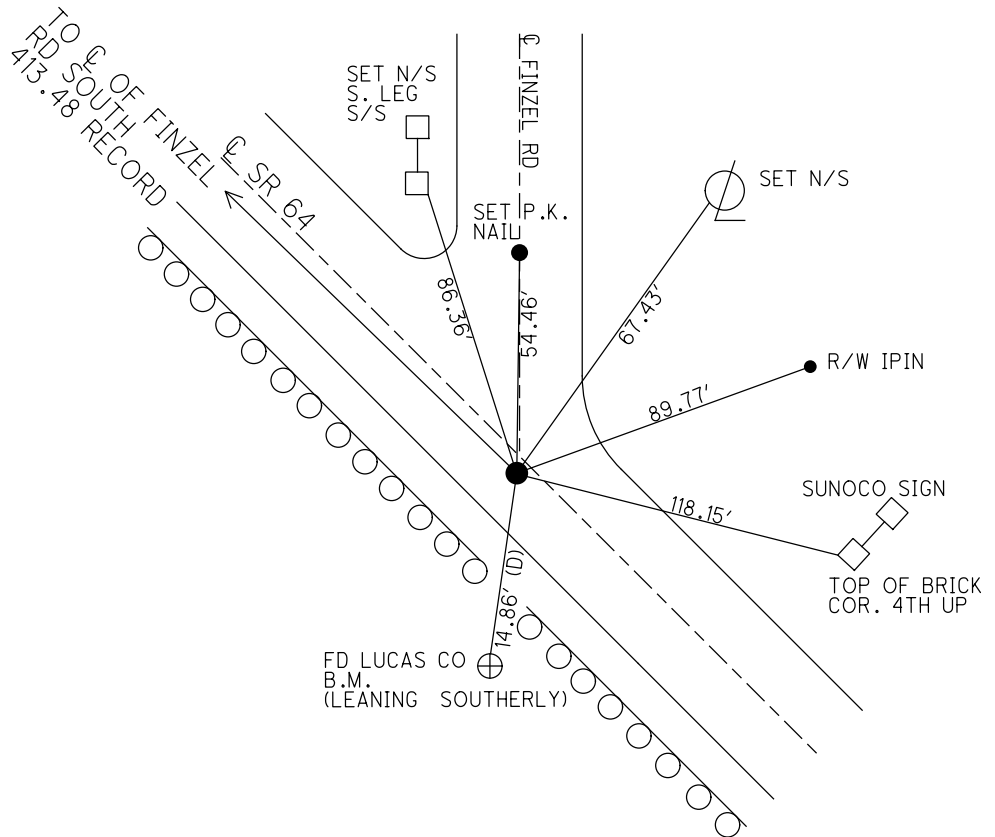
PERSONNEL _____ REFERENCE NO. 21 SHEET 10 OF 50
 NOTES RHOADES DATE 5-21-15 ROUTE SR 64
 H.C. O'DONNELL WEATHER CLOUDY COUNTY LUCAS
 R.C. RHOADES TEMP. 60°F TOWNSHIP WATERVILLE
 SECTION 1
 T 6 N R 9 E

TYPE MONUMENT MAG/WASHER
 ON SURFACE - ~~BELOW~~ ON
 LEFT - ☉ PAV'T - ~~RIGHT~~ 3.5'
6.5' TO LT EDGE PAVEMENT
 S.L.M. 198+08.05
 Grid: Northing: 676247.187 Easting: 1617691.3621



RECORD:
 P.I. Δ=0°20' RT
 SET MAG/WASHER
 12-12-02, DCH
 FD MAG/WASHER
 GPS, REF21
 5-21-15, JMR

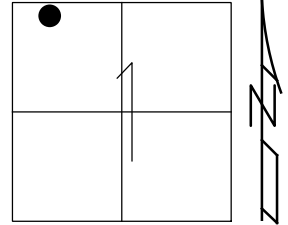
NOTE: NEW ROUND ABOUT CONSTRUCTED



O.D.O.T. DISTRICT 2 SURVEY OFFICE (USE ONLY)

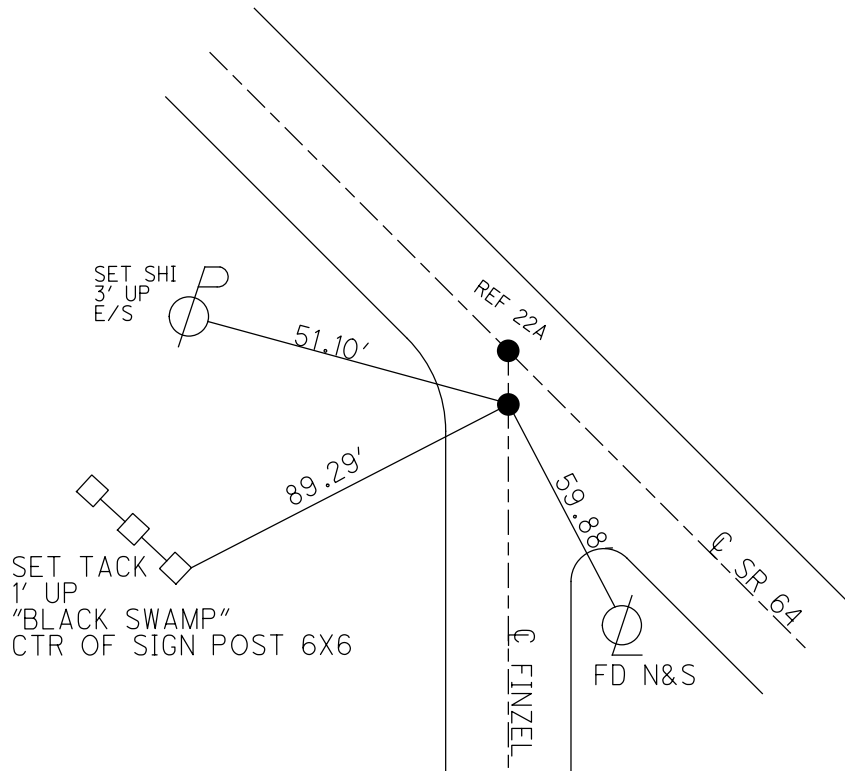
PERSONNEL _____ REFERENCE NO. 22 SHEET 11 OF 50
 NOTES RHOADES DATE 5-21-15 ROUTE SR 64
 H.C. O'DONNELL WEATHER CLOUDY COUNTY LUCAS
 R.C. RHOADES TEMP. 60°F TOWNSHIP WATERVILLE
 _____ SECTION 1
 _____ T 6 N R 9 E

TYPE MONUMENT MAG/WASHER
 ON SURFACE - ~~BELOW~~ ON
 LEFT - Q PAV'T - ~~RIGHT~~ 6.7'
 ----- TO ----- EDGE PAVEMENT
 S.L.M. 203+25
 Grid: Northing: 676392.5957 Easting: 1617304.4401



RECORD:
 P.O.T.
 SET MAG/WASHER
 12-12-02, DCH
 FD MAG/WASHER
 REF22
 5-21-15, JFO

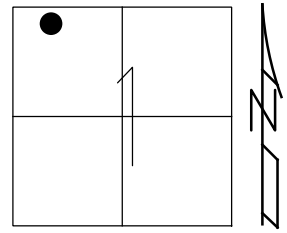
NOTE: NEW ROUND ABOUT CONSTRUCTED
 DIST. REF22 TO REFA22 = 5.75'



O.D.O.T. DISTRICT 2 SURVEY OFFICE (USE ONLY)

PERSONNEL _____ REFERENCE NO. 22 A SHEET 12 OF 50
 NOTES RHOADES DATE 5-21-15 ROUTE SR 64
 H.C. O'DONNELL WEATHER CLOUDY COUNTY LUCAS
 R.C. RHOADES TEMP. 60°F TOWNSHIP WATERVILLE
 _____ SECTION 1
 _____ T 6 N R 9 E

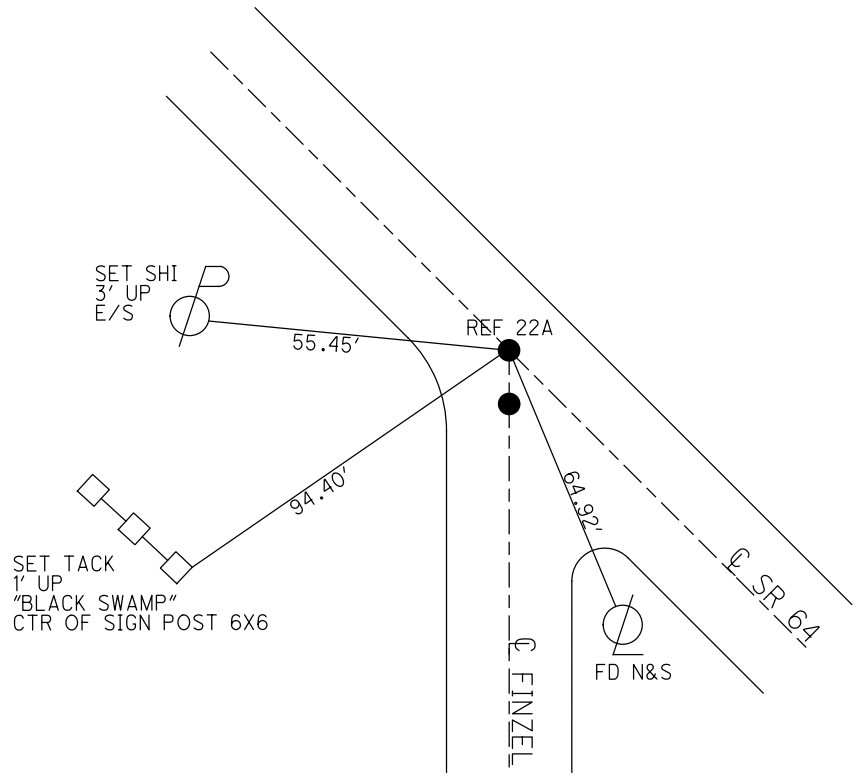
TYPE MONUMENT MAG/WASHER
 ON SURFACE - ~~BELOW~~ ON
 LEFT - ☉ PAV'T - RIGHT ON
 _____ TO _____ EDGE PAVEMENT
 S.L.M. 203+25



Grid: Northing: 676398.2975 Easting: 1617304.9617

RECORD:
 SET BY OTHERS
 SET MAG/WASHER
 12-12-02, DCH
 FD MAG/WASHER
 REFA22
 5-21-15, JFO

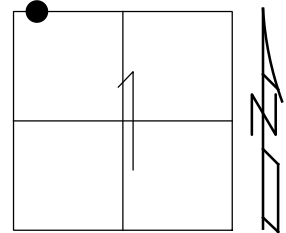
NOTE: NEW ROUND ABOUT CONSTRUCTED
 DIST. REF22 TO REFA22 = 5.75'



O.D.O.T. DISTRICT 2 SURVEY OFFICE (USE ONLY)

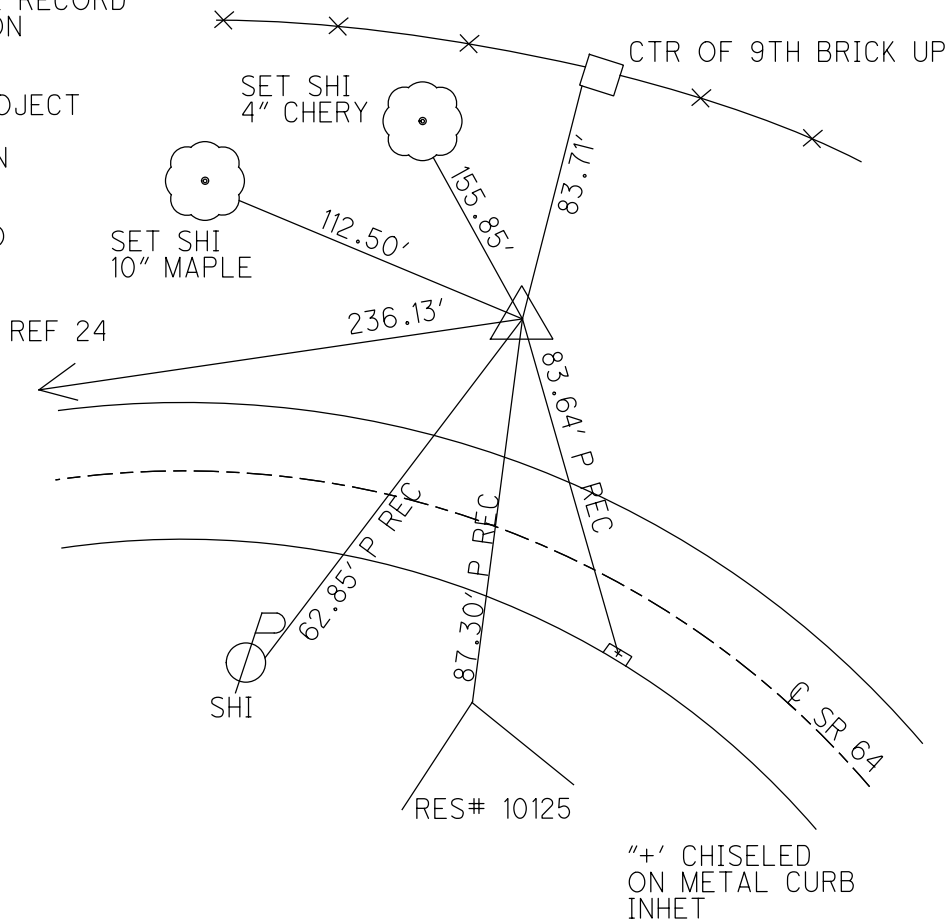
PERSONNEL	REFERENCE NO.	<u>23</u>	SHEET	<u>13</u>	OF	<u>50</u>
NOTES	<u>RHOADES</u>	DATE	<u>4-20-18</u>	ROUTE	<u>SR 64</u>	
H.C.	<u>O'DONNELL</u>	WEATHER	<u>SUNNY</u>	COUNTY	<u>LUCAS</u>	
R.C.	<u>SEAMAN</u>	TEMP.	<u>42°</u>	TOWNSHIP	<u>WATERVILLE</u>	
				SECTION	<u>1</u>	
				T	<u>6</u>	N
				R	<u>9</u>	E

TYPE MONUMENT 1/2" IPIN BENT W.ERLY
~~ON SURFACE~~ - BELOW 1"
~~LEFT~~ - CL PAV'T - RIGHT 29.5'
18.4' TO RT EDGE PAVEMENT
 S.L.M. 209+65
 Grid: Northing: 676664.3035 Easting: 1616612.0161



RECORD:
 P.I.
 DID NOT RESET
 THIS IS ALL RECORD
 INFORMATION
 SAME FOR
 5-21-02
 OUT OF PROJECT
 5-21-15
 FD 1/2" IPIN
 1-5-16, JFO
 REF 23
 1-15-16, JFO

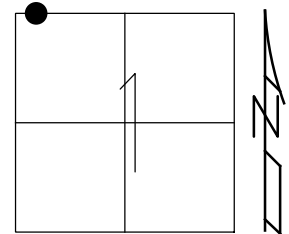
DIST REF23 TO REF24= 236.13'



O.D.O.T. DISTRICT 2 SURVEY OFFICE (USE ONLY)

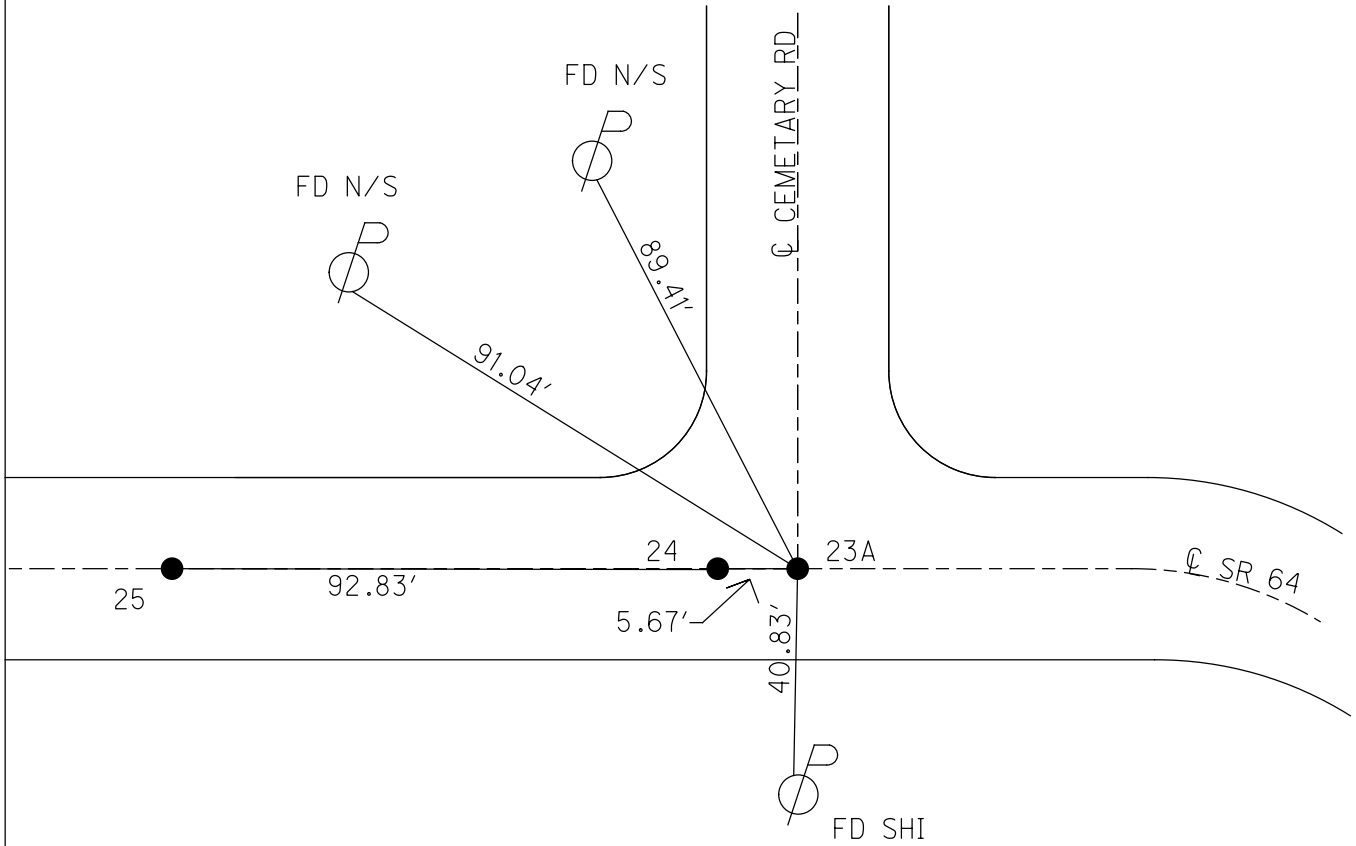
PERSONNEL _____ REFERENCE NO. 23 A SHEET 14 OF 50
 NOTES RHOADES DATE 6-16-17 ROUTE SR 64
 H.C. O'DONNELL WEATHER FAIR COUNTY LUCAS
 R.C. CARSON TEMP. 73° TOWNSHIP WATERVILLE
 _____ POORE _____ SECTION 11
 _____ T 6 N R 9 E

TYPE MONUMENT MAG/WASHER
 ON SURFACE - ~~BELOW~~ ON _____
 LEFT - CL PAV'T - ~~RIGHT~~ 1' _____
 _____ TO _____ EDGE PAVEMENT
 S.L.M. 212+61



Grid: Northing: 676665.0061 Easting: 1616349.5644

RECORD:
 SET MAG/WASHER
 12-12-02, DCH
 SET MAG/WASHER
 12-4-17

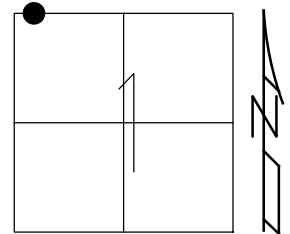


O.D.O.T. DISTRICT 2 SURVEY OFFICE (USE ONLY)

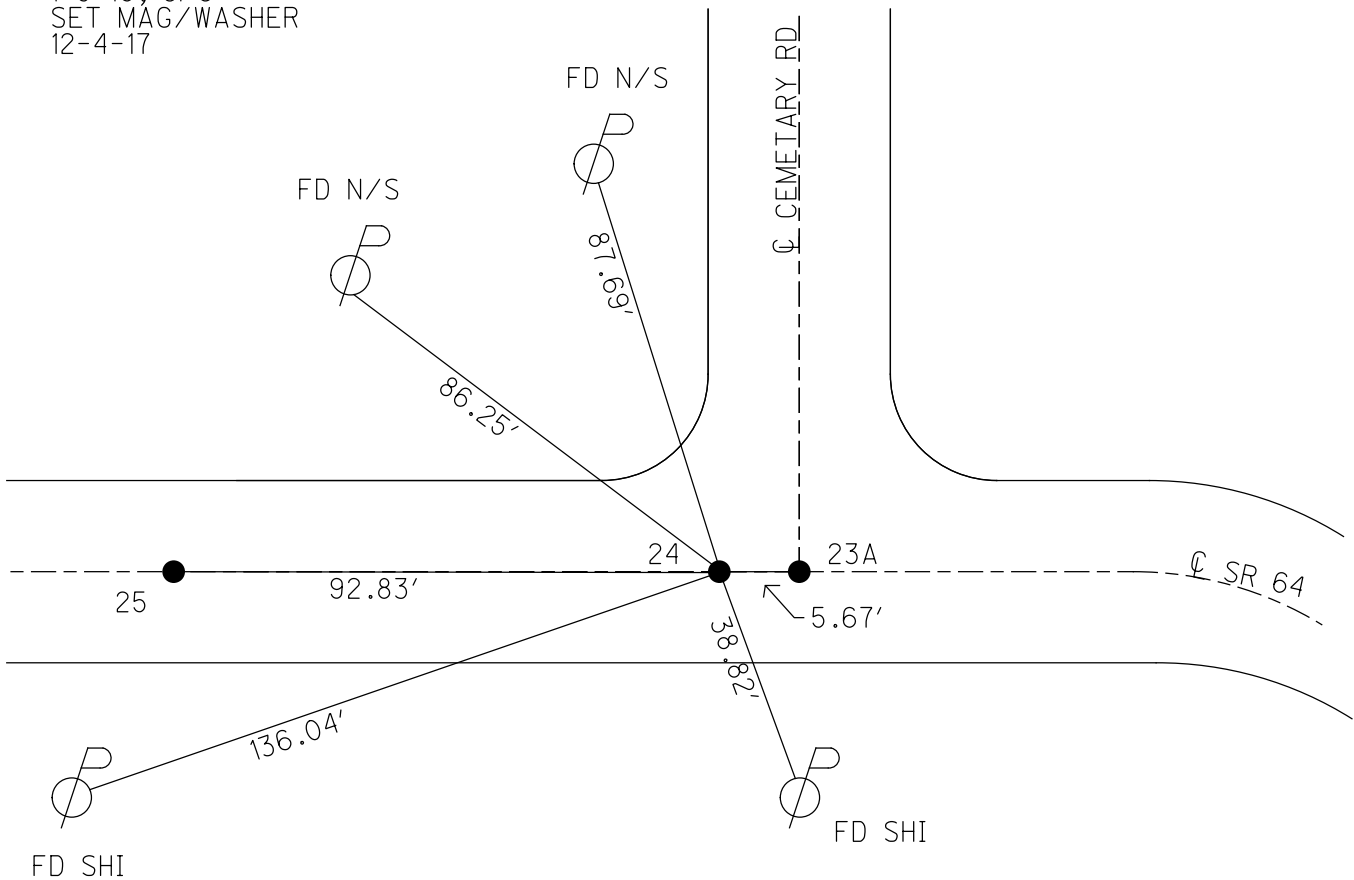
PERSONNEL	REFERENCE NO.	<u>24</u>	SHEET	<u>15</u>	OF	<u>50</u>
NOTES	<u>RHOADES</u>	DATE	<u>6-16-17</u>	ROUTE	<u>SR 64</u>	
H.C.	<u>O'DONNELL</u>	WEATHER	<u>FAIR</u>	COUNTY	<u>LUCAS</u>	
R.C.	<u>CARSON</u>	TEMP.	<u>73°</u>	TOWNSHIP	<u>WATERVILLE</u>	
	<u>POORE</u>			SECTION	<u>1</u>	
				T	<u>6</u>	R
					<u>N</u>	<u>9</u>
					<u>E</u>	

TYPE MONUMENT MAG/WASHER
 ON SURFACE - ~~BELOW~~ ON
 LEFT - ☉ PAV'T - ~~RIGHT~~ 0.2'
 _____ TO _____ EDGE PAVEMENT
 S.L.M. 212+33

Grid: Northing: 676665.15 Easting: 1616343.8609



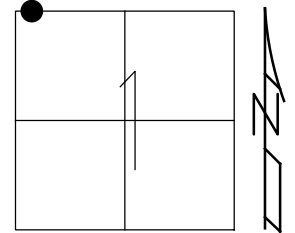
RECORD:
 SET MAG/WASHER
 12-12-02, DCH
 FD MAG/WASHER
 REF24
 1-5-16, JFO
 SET MAG/WASHER
 12-4-17



O.D.O.T. DISTRICT 2 SURVEY OFFICE (USE ONLY)

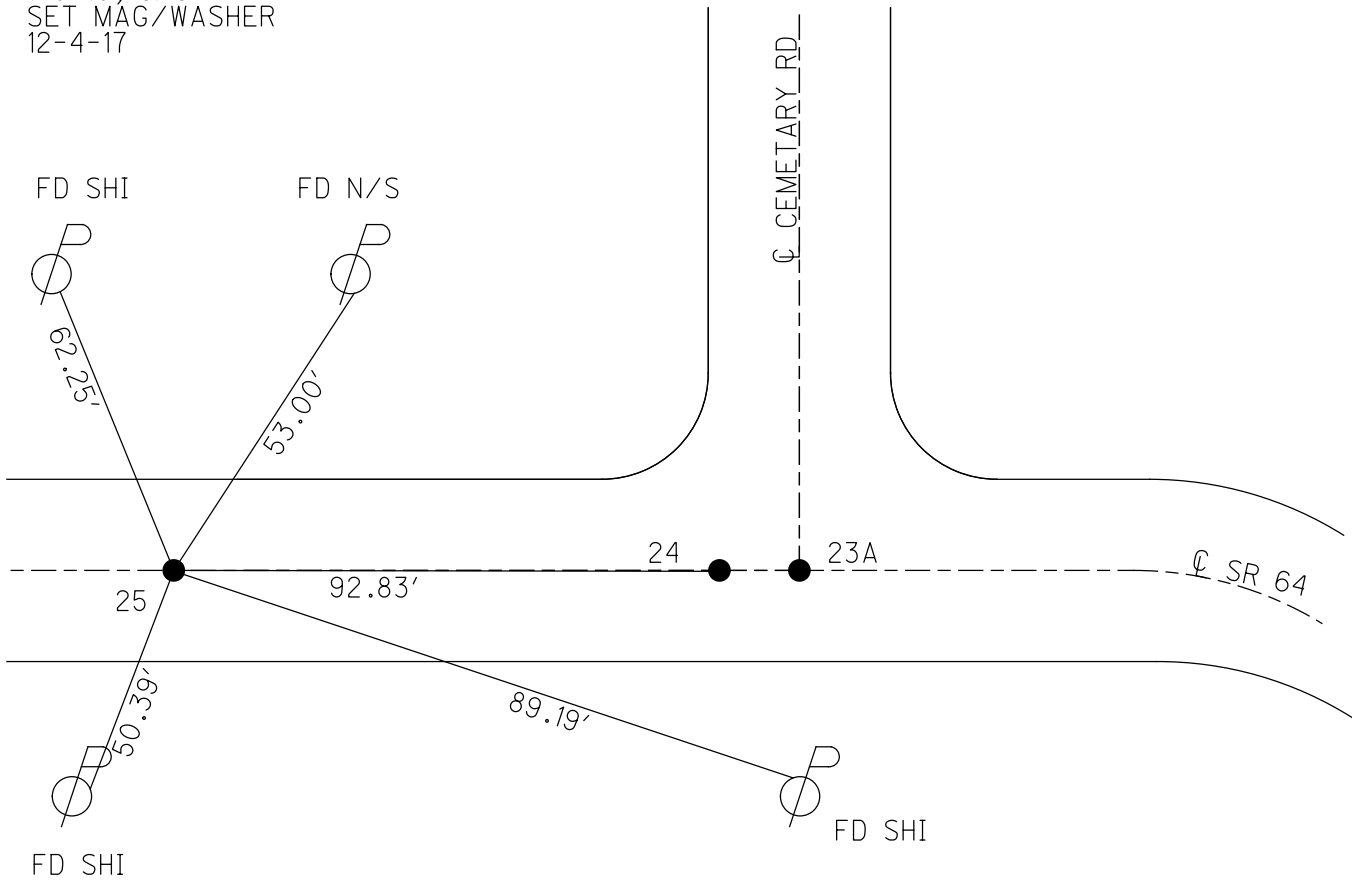
PERSONNEL	REFERENCE NO.	25	SHEET	16	OF	50
NOTES	RHOADES	DATE	6-16-17	ROUTE	SR 64	
H.C.	O'DONNELL	WEATHER	FAIR	COUNTY	LUCAS	
R.C.	CARSON	TEMP.	73°	TOWNSHIP	WATERVILLE	
	POORE			SECTION	1	
				T	6	N
				R	9	E

TYPE MONUMENT MAG/WASHER
 ON SURFACE - ~~BELOW~~ ON _____
 LEFT - ☉ PAV'T - RIGHT 2'
8.2' TO LT EDGE PAVEMENT
 S.L.M. 213+26.16



Grid: Northing: 676665.4776 Easting: 1616251.0545

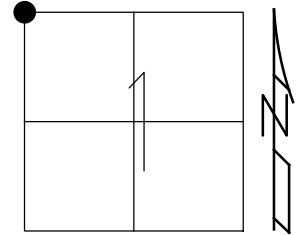
RECORD:
 SET MAG/WASHER
 12-12-02, DCH
 FD MAG WASHER
 REF25
 1-5-16, JFO
 SET MAG/WASHER
 12-4-17



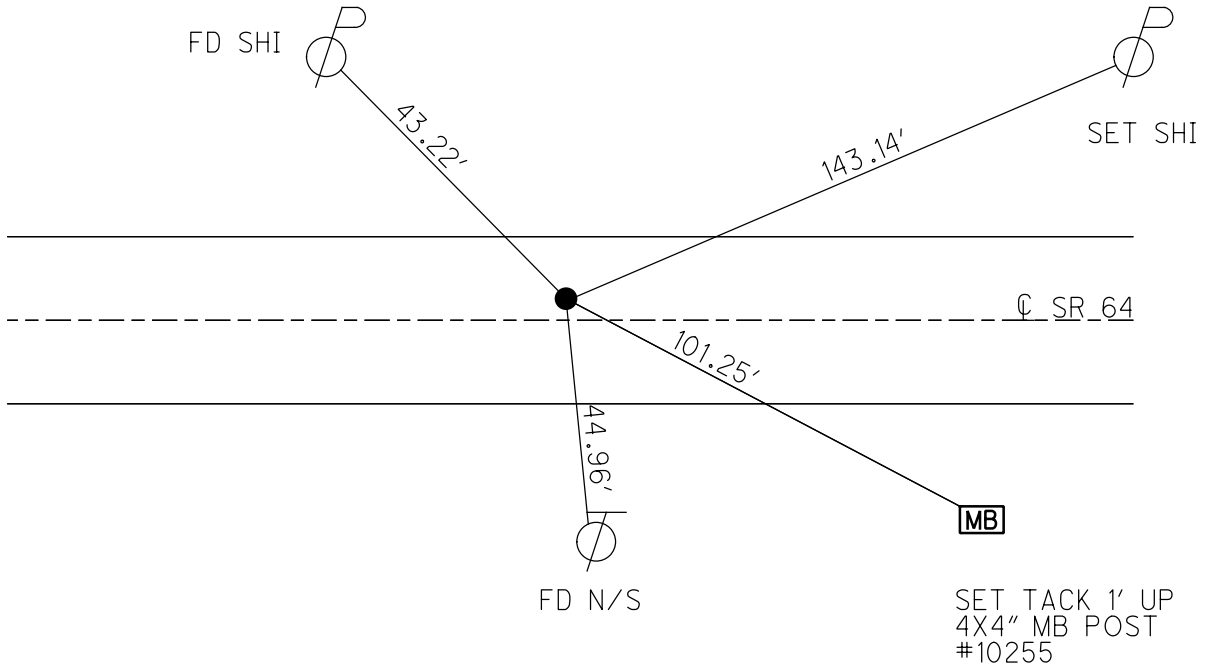
O.D.O.T. DISTRICT 2 SURVEY OFFICE (USE ONLY)

PERSONNEL	REFERENCE NO.	<u>26</u>	SHEET	<u>17</u>	OF	<u>50</u>
NOTES	<u>RHOADES</u>	DATE	<u>6-16-17</u>	ROUTE	<u>SR 64</u>	
H.C.	<u>O'DONNELL</u>	WEATHER	<u>FAIR</u>	COUNTY	<u>LUCAS</u>	
R.C.	<u>CARSON</u>	TEMP.	<u>73°</u>	TOWNSHIP	<u>WATERVILLE</u>	
	<u>POORE</u>			SECTION	<u>1</u>	
				T	<u>6</u>	N
				R	<u>9</u>	E

TYPE MONUMENT MAG/WASHER
 ON SURFACE - ~~BELOW~~ ON
 LEFT - ☉ PAV'T - ~~RIGHT~~ 1.8'
8.3 TO LT EDGE PAVEMENT
 S.L.M. 218+85
 Grid: Northing: 676666.9919 Easting: 1615692.2494



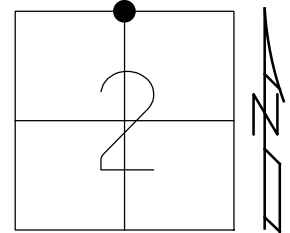
RECORD:
 SET MAG/WASHER
 12-12-02, DCH
 FD MAG/WASHER
 REF26
 1-12-16, JFO
 SET MAG/WASHER
 12-4-17, JFO



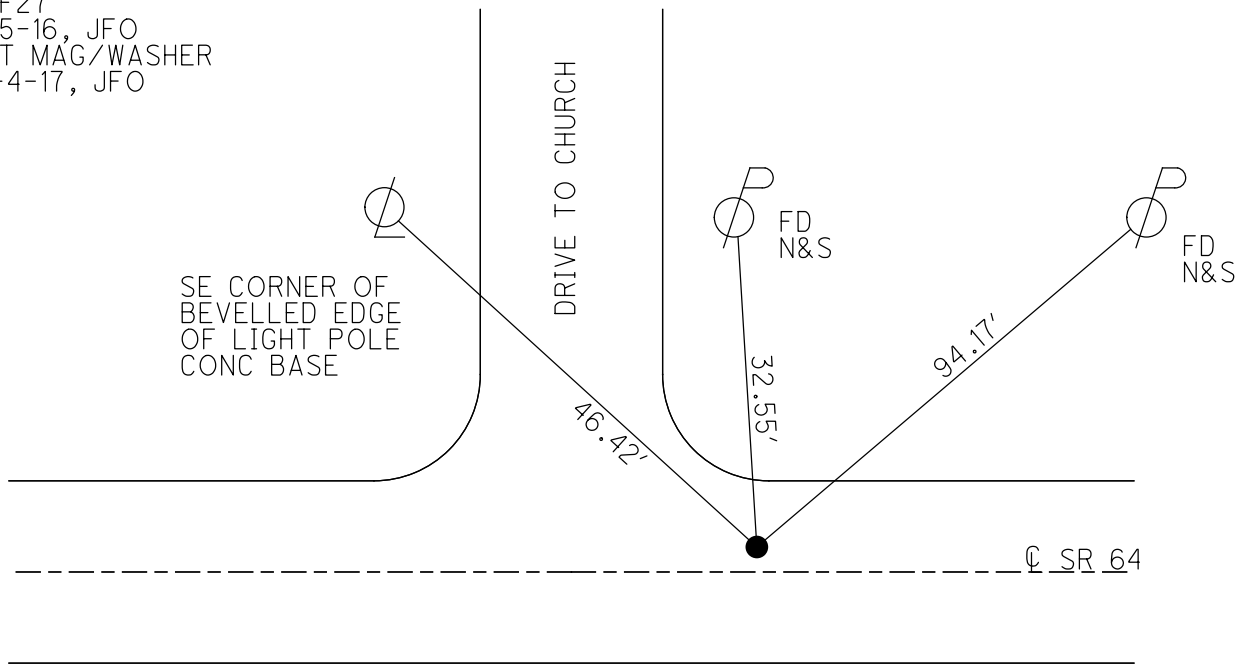
O.D.O.T. DISTRICT 2 SURVEY OFFICE (USE ONLY)

PERSONNEL	REFERENCE NO.	<u>27</u>	SHEET	<u>18</u>	OF	<u>50</u>
NOTES	RHOADES	DATE	<u>6-16-17</u>	ROUTE	<u>SR 64</u>	
H.C.	<u>O'DONNELL</u>	WEATHER	<u>FAIR</u>	COUNTY	<u>LUCAS</u>	
R.C.	<u>CARSON</u>	TEMP.	<u>73°</u>	TOWNSHIP	<u>WATERVILLE</u>	
	<u>POORE</u>			SECTION	<u>2</u>	
				T <u>7</u> N	R <u>9</u> E	

TYPE MONUMENT MAG/WASHER
 ON SURFACE - ~~BELOW~~ ON
~~LEFT~~ - CL PAV'T - RIGHT 2.8'
8.3 TO RT EDGE PAVEMENT
 S.L.M. 238+81.08
 Grid: Northing: 676667.6959 Easting: 1613696.1326



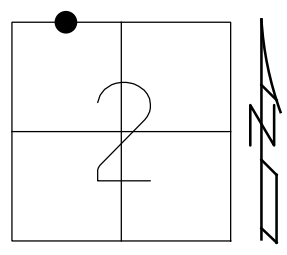
RECORD:
 Δ=0-01' RT
 FD 1" IPIN IN CONC
 SET MAG/WASHER
 12-12-02, DCH
 FD MAG/WASHER
 REF 27
 1-15-16, JFO
 SET MAG/WASHER
 12-4-17, JFO



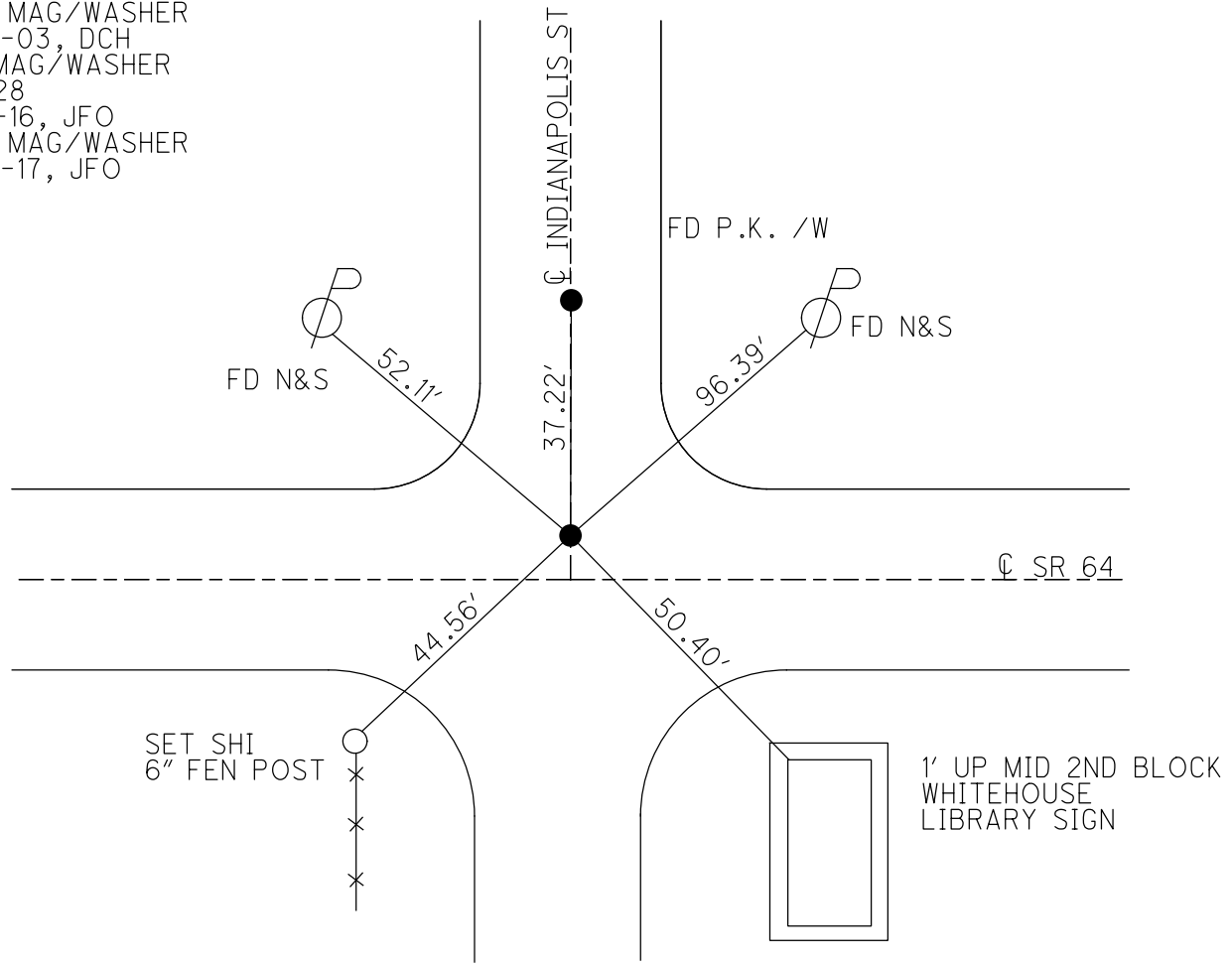
O.D.O.T. DISTRICT 2 SURVEY OFFICE (USE ONLY)

PERSONNEL	REFERENCE NO.	<u>28</u>	SHEET	<u>19</u>	OF	<u>50</u>
NOTES	<u>RHOADES</u>	DATE	<u>6-16-17</u>	ROUTE	<u>SR 64</u>	
H.C.	<u>O'DONNELL</u>	WEATHER	<u>FAIR</u>	COUNTY	<u>LUCAS</u>	
R.C.	<u>CARSON</u>	TEMP.	<u>73°</u>	TOWNSHIP	<u>WATERVILLE</u>	
	<u>POORE</u>			SECTION	<u>2</u>	
				T	<u>7</u>	R
					<u>N</u>	<u>9</u>
					<u>E</u>	

TYPE MONUMENT MAG NAIL
 ON SURFACE - BELOW ON
~~LEFT~~ - ☉ PAV'T - RIGHT 4.4'
13.8' TO RT EDGE PAVEMENT
 S.L.M. 245+79
 Grid: Northing: 676668.3063 Easting: 1612998.6588



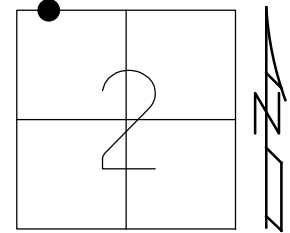
RECORD:
 OLD DUG POINT EXPOSED
 12-12-02, DCH
 PATCHED HOLE
 SET MAG/WASHER
 7-18-03, DCH
 FD MAG/WASHER
 REF28
 1-15-16, JFO
 SET MAG/WASHER
 12-4-17, JFO



O.D.O.T. DISTRICT 2 SURVEY OFFICE (USE ONLY)

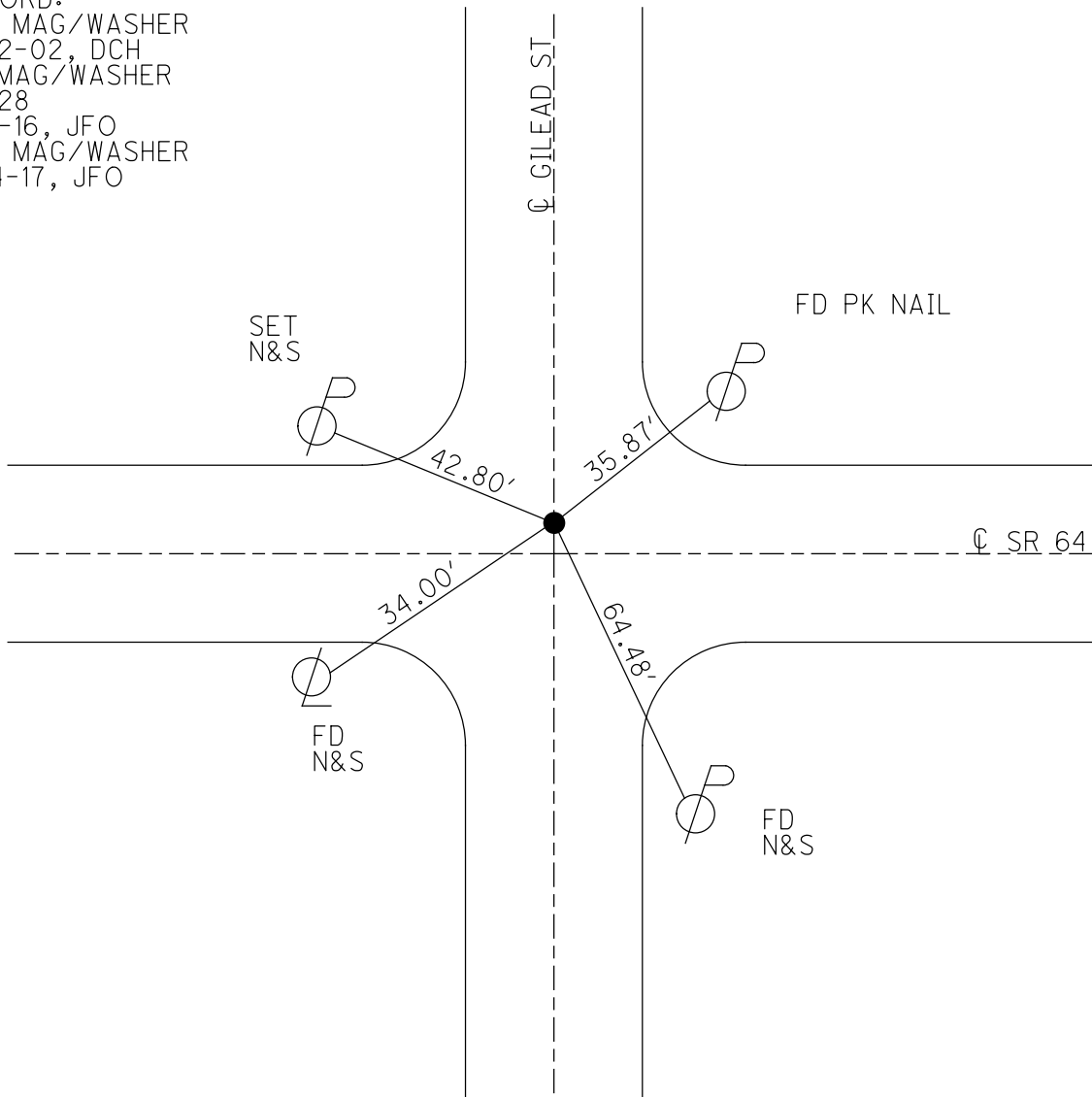
PERSONNEL _____ REFERENCE NO. 28A SHEET 20 OF 50
 NOTES RHOADES DATE 6-16-17 ROUTE SR 64
 H.C. POORE WEATHER FAIR COUNTY LUCAS
 R.C. CARSON TEMP. 73° TOWNSHIP WATERVILLE
 _____ O'DONNELL _____ SECTION 2
 _____ T 7 N R 9 E

TYPE MONUMENT MAG/WASHER
 ON SURFACE - ~~BELOW~~ ON
~~LEFT~~ - Q PAV'T - RIGHT 2'
10' TO LT EDGE PAVEMENT
 S.L.M. 253+46



Grid: Northing: 676670.2168 Easting: 1612231.1410

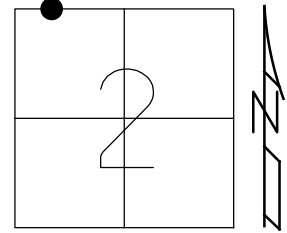
RECORD:
 SET MAG/WASHER
 12-12-02, DCH
 FD MAG/WASHER
 REF28
 1-15-16, JFO
 SET MAG/WASHER
 12-4-17, JFO



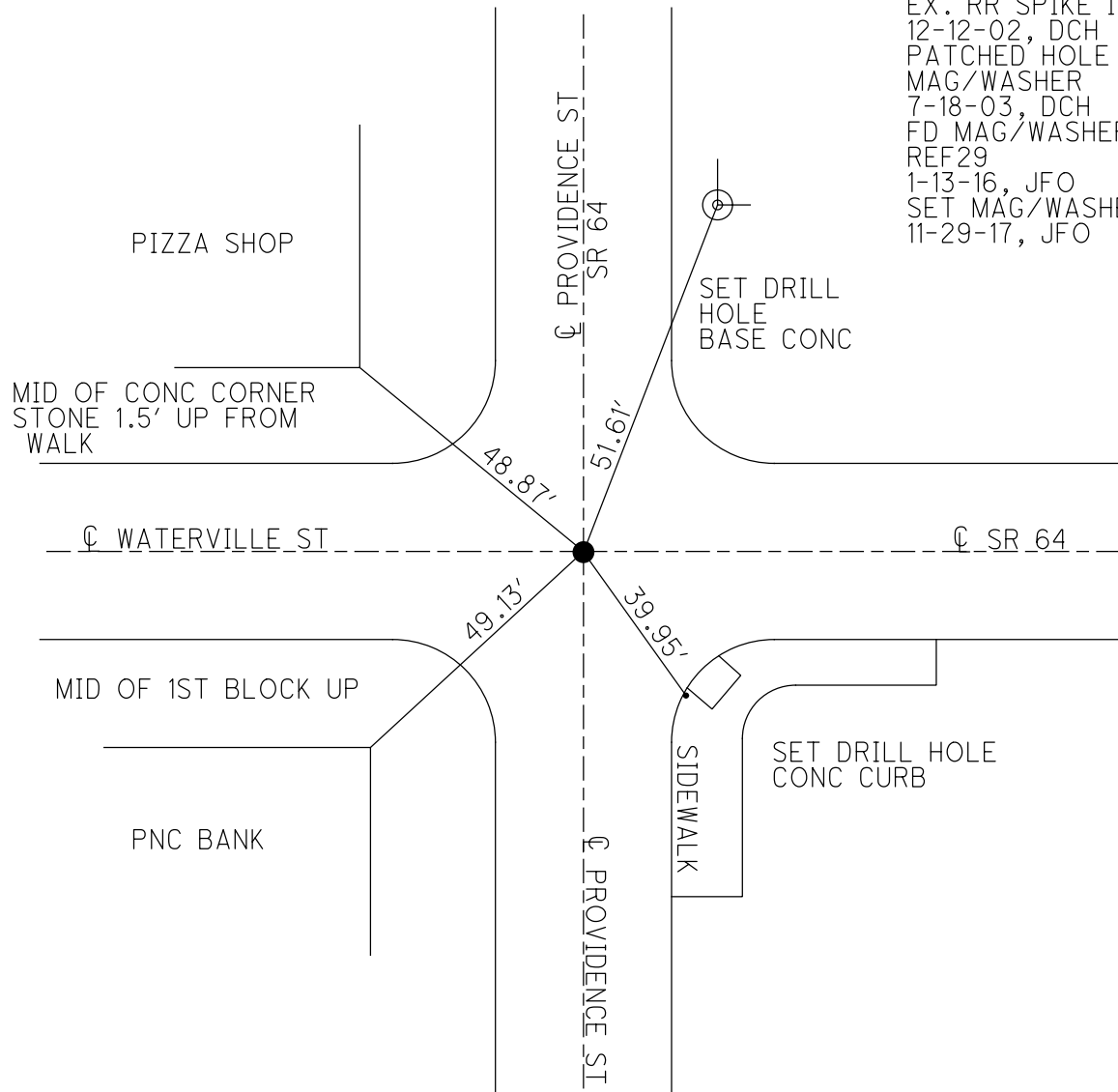
O.D.O.T. DISTRICT 2 SURVEY OFFICE (USE ONLY)

PERSONNEL _____ REFERENCE NO. 29 SHEET 21 OF 50
 NOTES RHOADES DATE 6-6-17 ROUTE SR 64
 H.C. POORE WEATHER FAIR COUNTY LUCAS
 R.C. CARSON TEMP. 69° TOWNSHIP WATERVILLE
 _____ O'DONNELL _____ SECTION 2
 _____ T 7 N R 9 E

TYPE MONUMENT MAG/WASHER
 ON SURFACE - ~~BELOW~~ ON _____
~~LEFT~~ - ☉ PAV'T - ~~RIGHT~~ ON _____
 _____ TO _____ EDGE PAVEMENT
 S.L.M. 258+64.82
 Grid: Northing: 676671.5226 Easting: 1611712.3954



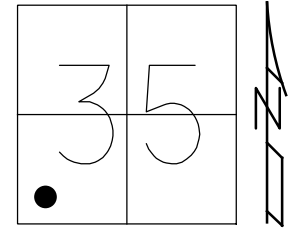
RECORD:
 EX. RR SPIKE IS EXPOSED
 12-12-02, DCH
 PATCHED HOLE SET
 MAG/WASHER
 7-18-03, DCH
 FD MAG/WASHER
 REF29
 1-13-16, JFO
 SET MAG/WASHER
 11-29-17, JFO



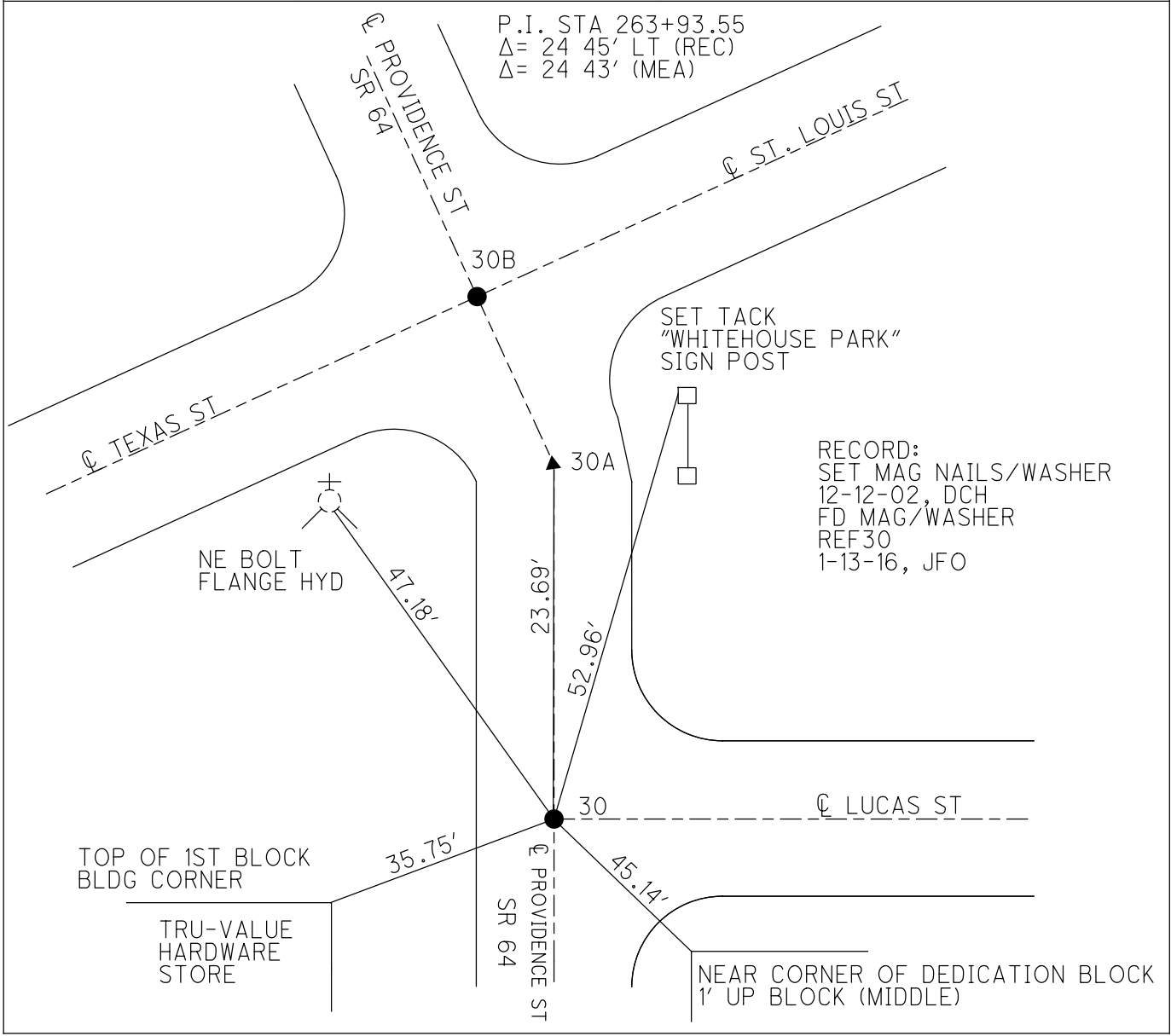
O.D.O.T. DISTRICT 2 SURVEY OFFICE (USE ONLY)

PERSONNEL _____ REFERENCE NO. 30 SHEET 22 OF 50
 NOTES RHOADES DATE 6-16-17 ROUTE SR 64
 H.C. POORE WEATHER FAIR COUNTY LUCAS
 R.C. CARSON TEMP. 69° TOWNSHIP WATERVILLE
O'DONNELL SECTION 35
 T 7 N R 9 E

TYPE MONUMENT MAG/WASHER
 ON SURFACE - ~~BELOW~~ ON _____
~~LEFT~~ - CL PAV'T - ~~RIGHT~~ ON _____
24' TO RT EDGE PAVEMENT
 S.L.M. 262+10



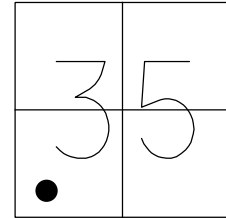
Grid: Northing: 677016.5522 Easting: 1611713.2728



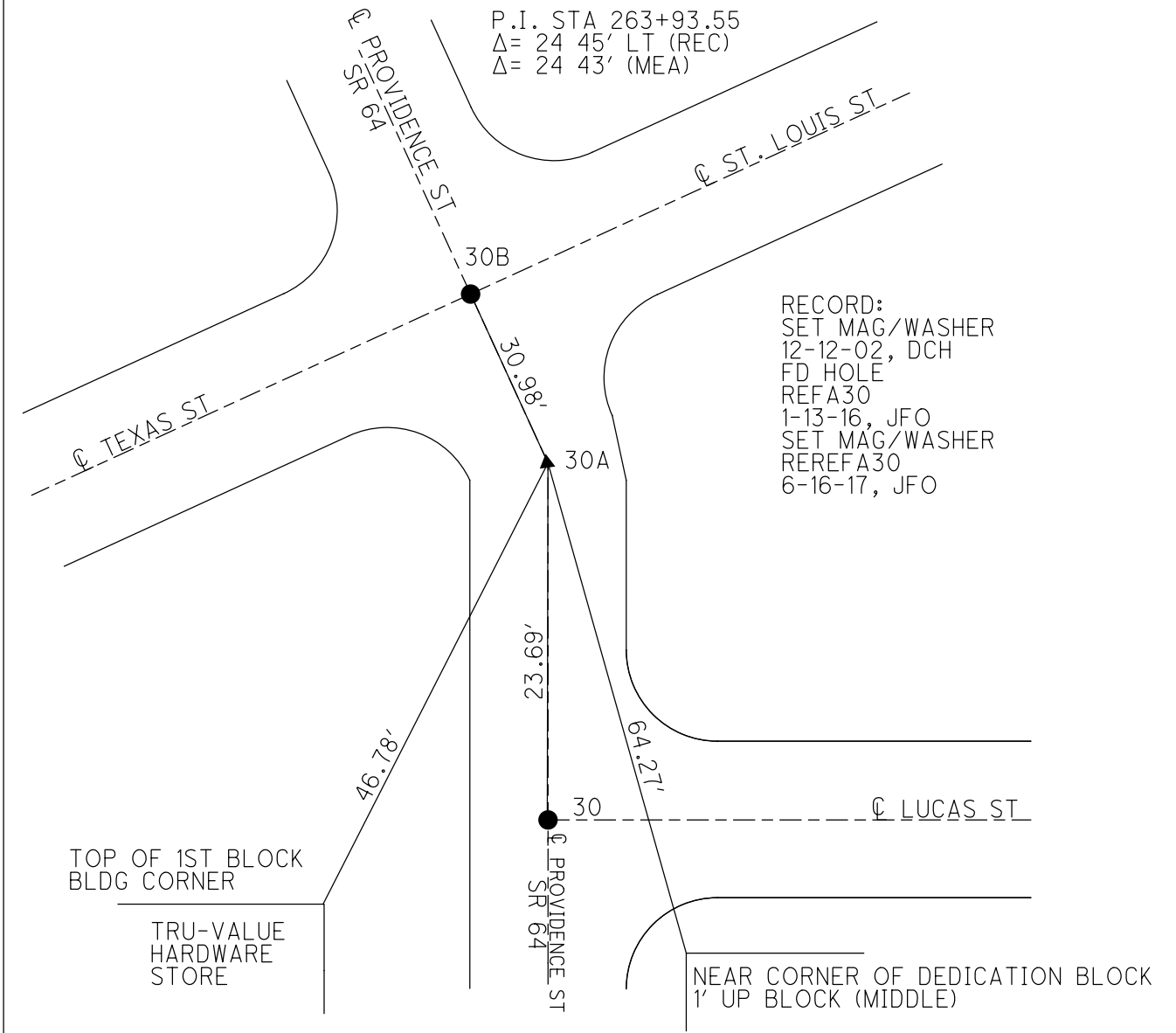
O.D.O.T. DISTRICT 2 SURVEY OFFICE (USE ONLY)

PERSONNEL _____ REFERENCE NO. 30 A SHEET 23 OF 56
 NOTES RHOADES DATE 6-16-17 ROUTE SR 64
 H.C. POORE WEATHER FAIR COUNTY LUCAS
 R.C. CARSON TEMP. 69° TOWNSHIP WATERVILLE
 _____ O'DONNELL _____ SECTION 35
 _____ T 7 N R 9 E

TYPE MONUMENT MAG/WASHER
 ON SURFACE - ~~BELOW~~ ON
~~LEFT~~ - Q PAV'T - ~~RIGHT~~ ON
 _____ TO _____ EDGE PAVEMENT
 S.L.M. 262+33.53



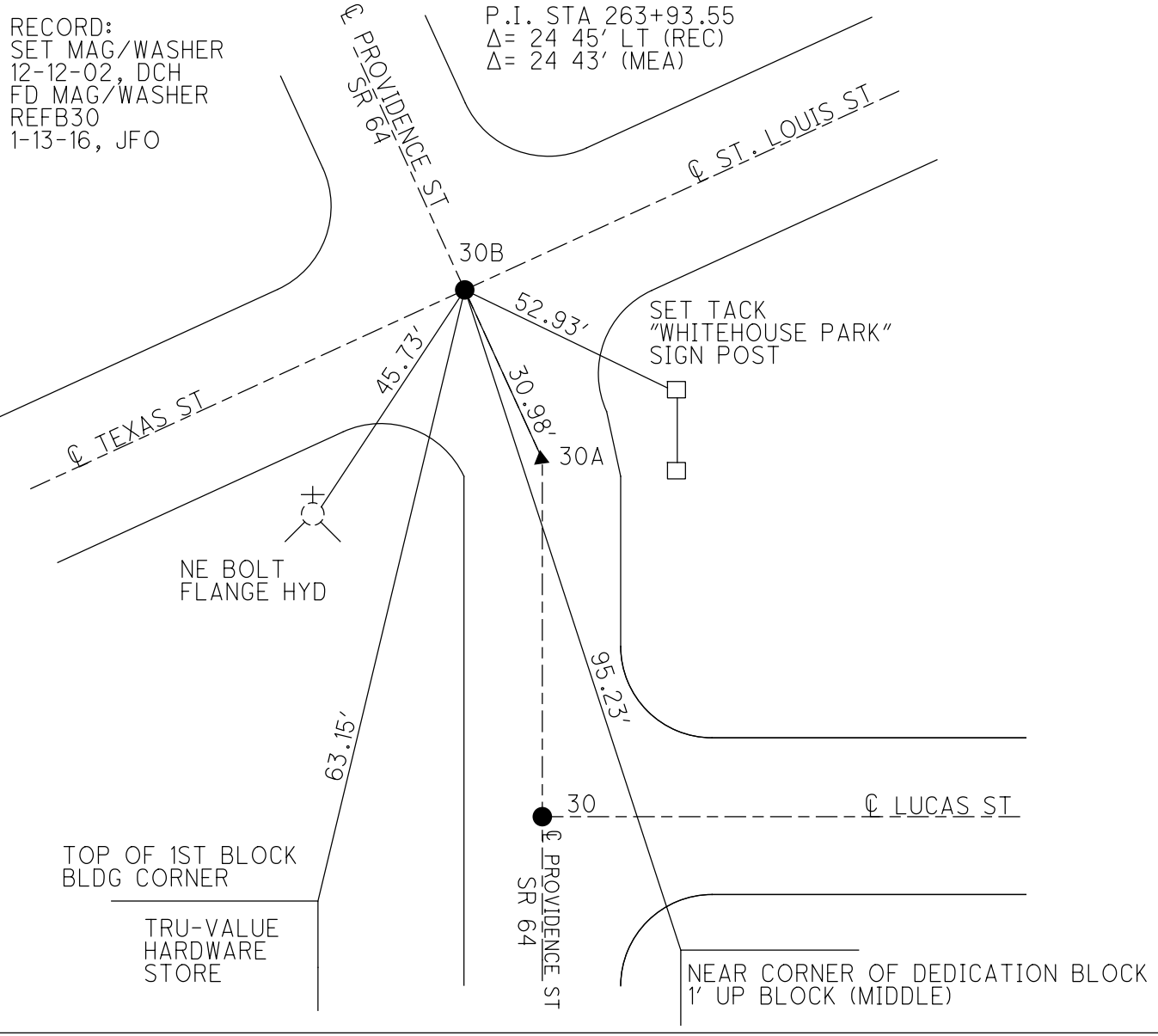
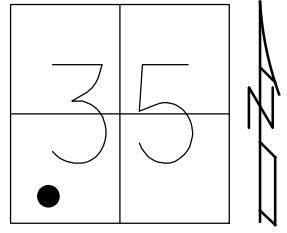
Grid: Northing: 677040.2334 Easting: 1611713.3420



O.D.O.T. DISTRICT 2 SURVEY OFFICE (USE ONLY)

PERSONNEL _____ REFERENCE NO. 30 B SHEET 24 OF 50
 NOTES RHOADES DATE 6-16-17 ROUTE SR 64
 H.C. POORE WEATHER FAIR COUNTY LUCAS
 R.C. CARSON TEMP. 69° TOWNSHIP WATERVILLE
O'DONNELL SECTION 35
 T 7 N R 9 E

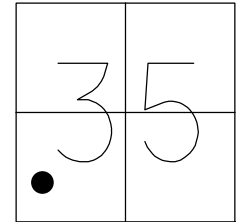
TYPE MONUMENT MAG/WASHER
 ON SURFACE - ~~BELOW~~ ON
~~LEFT~~ - ☉ PAV'T - ~~RIGHT~~ ON
_____ TO _____ EDGE PAVEMENT
 S.L.M. 262+65
 Grid: Northing: 677068.4603 Easting: 1611700.4687



O.D.O.T. DISTRICT 2 SURVEY OFFICE (USE ONLY)

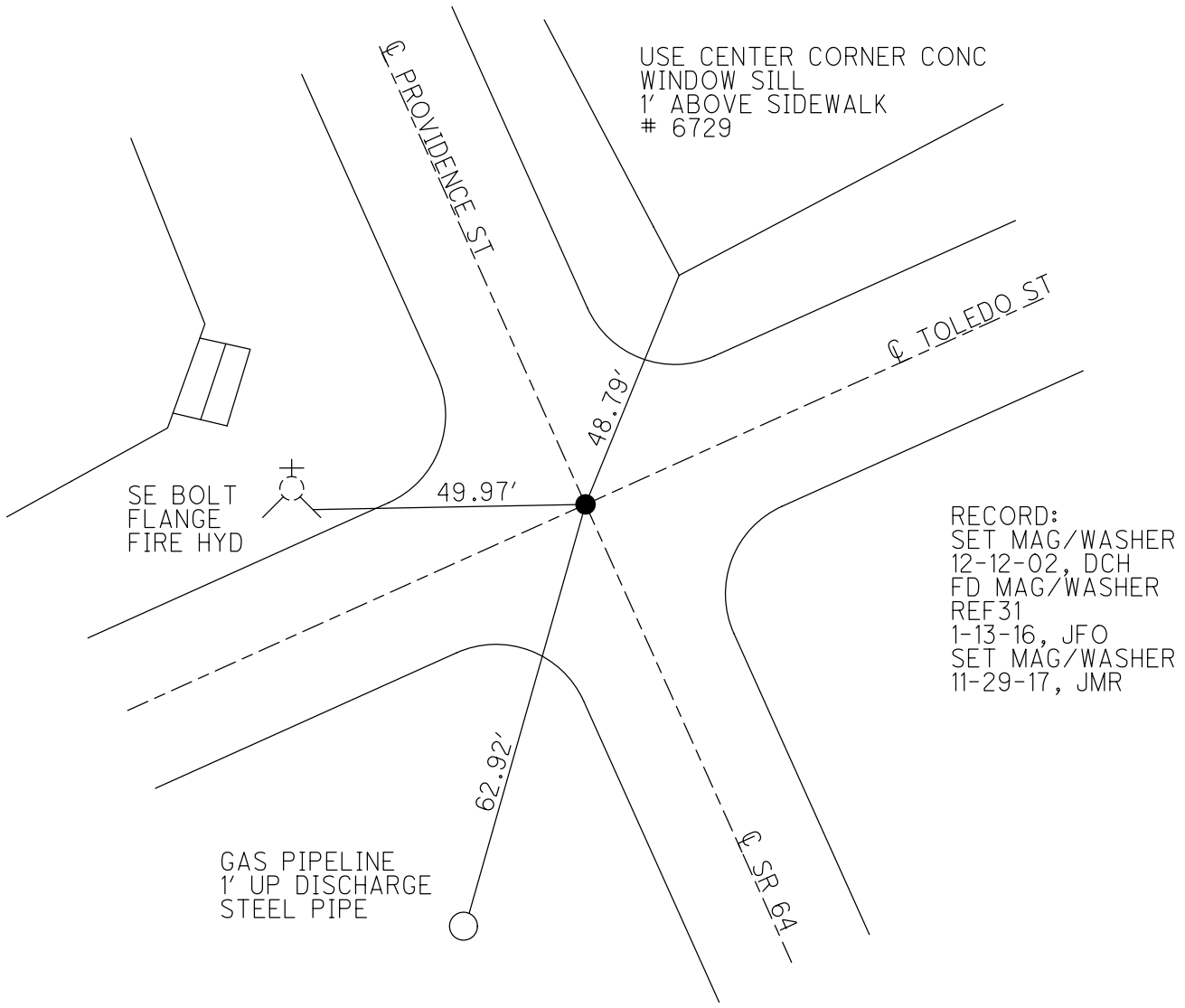
PERSONNEL _____ REFERENCE NO. 31 SHEET 25 OF 50
 NOTES RHOADES DATE 6-15-17 ROUTE SR 64
 H.C. POORE WEATHER CLOUDY COUNTY LUCAS
 R.C. O'DONNELL TEMP. 78° TOWNSHIP WATERVILLE
 _____ SECTION 35
 _____ T 7 N R 9 E

TYPE MONUMENT MAG/WASHER
 ON SURFACE - ~~BELOW~~ ON
~~LEFT~~ - ☉ PAV'T - ~~RIGHT~~ ON
 _____ TO _____ EDGE PAVEMENT
 S.L.M. 264+44



Grid: Northing: 677231.626 Easting: 1611626.0099

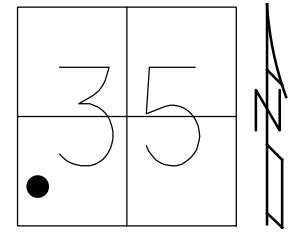
P.O.T. OLD STA
 266+02.57



O.D.O.T. DISTRICT 2 SURVEY OFFICE (USE ONLY)

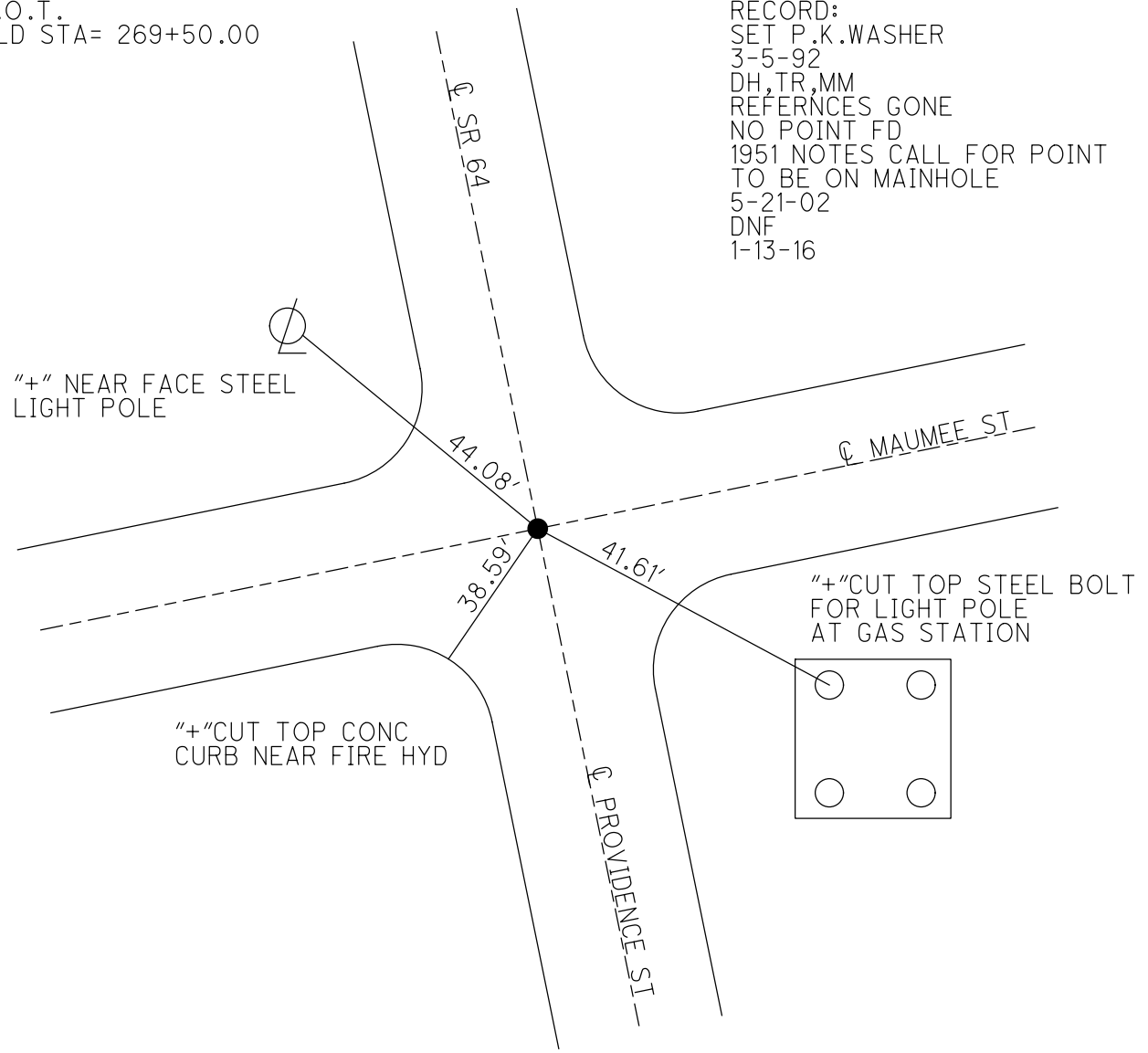
PERSONNEL _____ REFERENCE NO. 32 SHEET 26 OF 50
 NOTES LOEHRKE DATE 8-9-91 ROUTE SR 64
 H.C. CURTIS WEATHER CLEAR COUNTY LUCAS
 R.C. LUCE TEMP. 75° TOWNSHIP WATERVILLE
 _____ SECTION 35
 _____ T 7 N R 9 E

TYPE MONUMENT P.K. NAIL - .2' EAST OF MAINHOLE RIM
 ON SURFACE - ~~BELOW~~ ON _____
~~LEFT~~ - ☉ PAV'T - ~~RIGHT~~ ON _____
 _____ TO _____ EDGE PAVEMENT
 S.L.M. _____
 Grid: Northing: _____ Easting: _____



P.O.T.
 OLD STA= 269+50.00

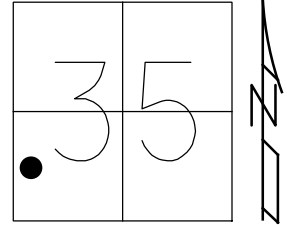
RECORD:
 SET P.K.WASHER
 3-5-92
 DH,TR,MM
 REFERENCES GONE
 NO POINT FD
 1951 NOTES CALL FOR POINT
 TO BE ON MAINHOLE
 5-21-02
 DNF
 1-13-16



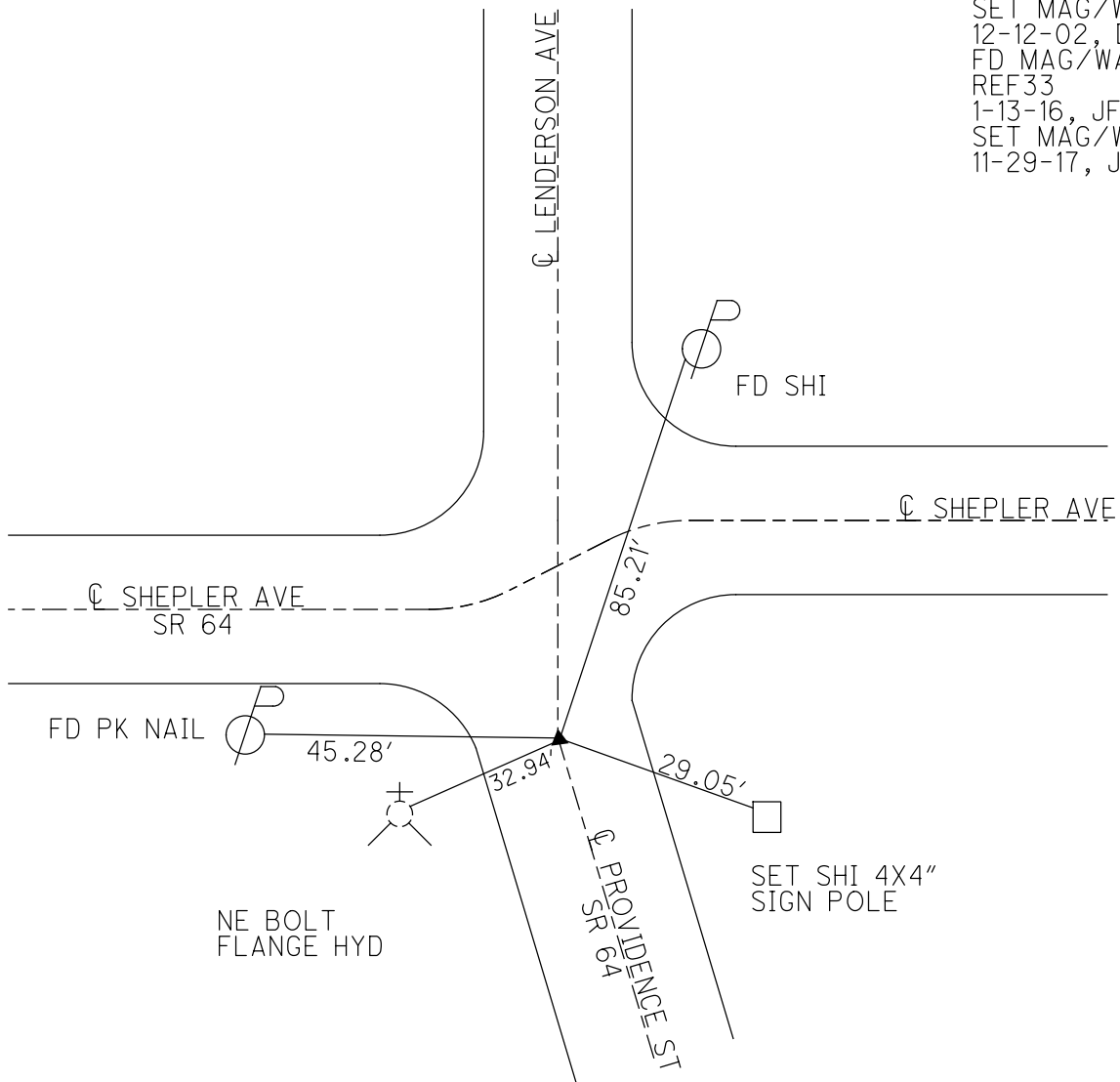
O.D.O.T. DISTRICT 2 SURVEY OFFICE (USE ONLY)

PERSONNEL _____ REFERENCE NO. 33 SHEET 27 OF 50
 NOTES RHOADES DATE 6-15-17 ROUTE SR 64
 H.C. POORE WEATHER CLOUDY COUNTY LUCAS
 R.C. O'DONNELL TEMP. 77° TOWNSHIP WATERVILLE
 _____ SECTION 35
 _____ T 7 N R 9 E

TYPE MONUMENT MAG/WASHER
 ON SURFACE - ~~BELOW~~ ON
 LEFT - ☉ PAV'T - ~~RIGHT~~ 4'
22' TO LT EDGE PAVEMENT
 S.L.M. 273+69.74
 Grid: Northing: 678074.0151 Easting: 1611241.8988



RECORD:
 SET MAG/WASHER
 12-12-02, DCH
 FD MAG/WASHER
 REF33
 1-13-16, JFO
 SET MAG/WASHER
 11-29-17, JMR

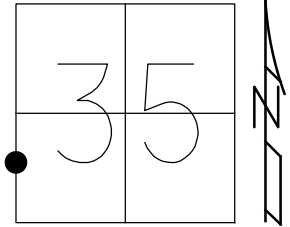


O.D.O.T. DISTRICT 2 SURVEY OFFICE (USE ONLY)

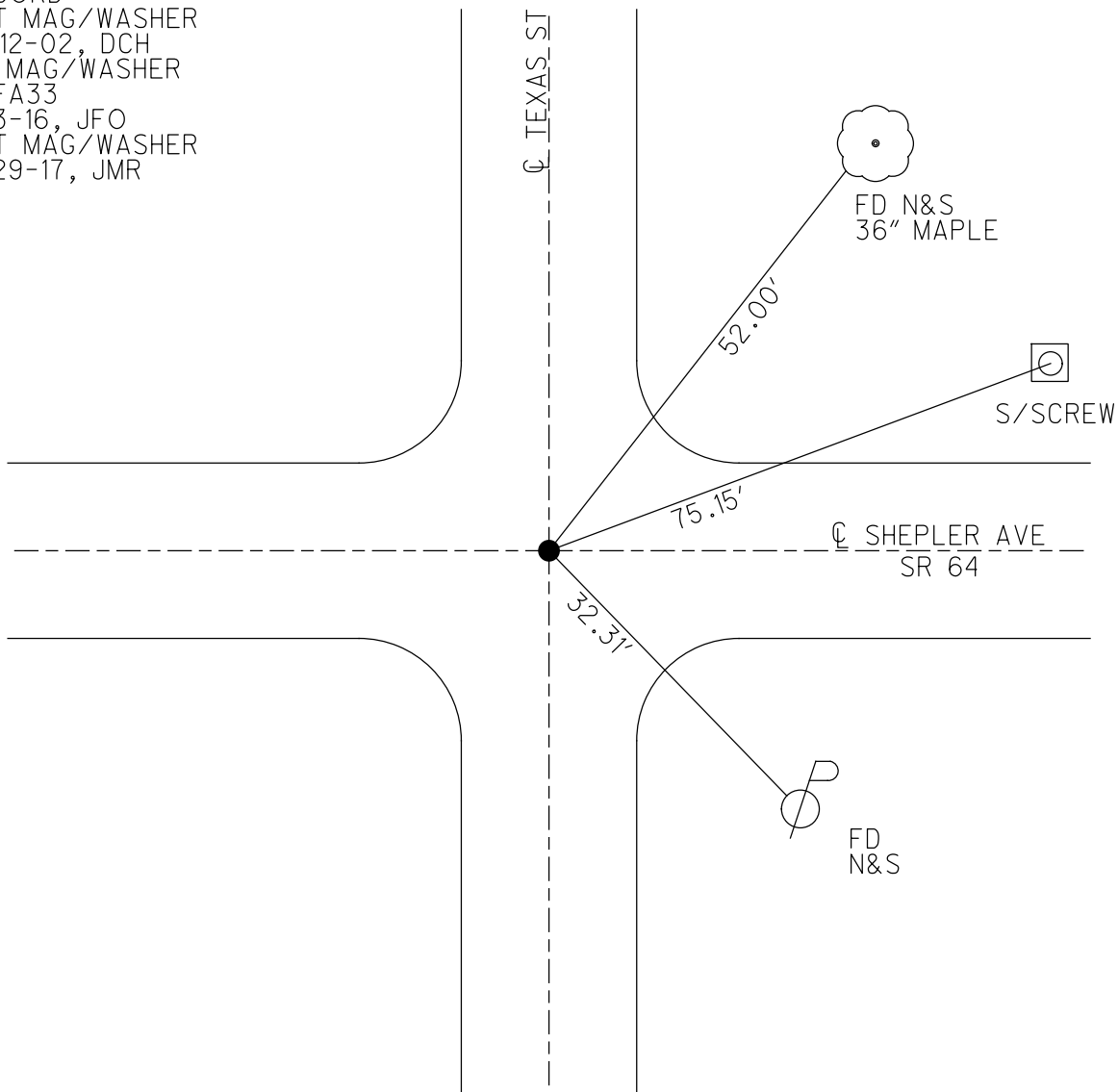
PERSONNEL _____ REFERENCE NO. 33 A SHEET 28 OF 50

NOTES RHOADES DATE 6-15-17 ROUTE SR 64
 H.C. POORE WEATHER CLOUDY COUNTY LUCAS
 R.C. O'DONNELL TEMP. 77° TOWNSHIP WATERVILLE
 _____ SECTION 35
 _____ T 7 N R 9 E

TYPE MONUMENT MAG/WASHER
 ON SURFACE - ~~BELOW~~ ON
~~LEFT - C~~ PAV'T - ~~RIGHT~~ ON
TO EDGE PAVEMENT
 S.L.M. 275+98
 Grid: Northing: 678099.8574 Easting: 1611037.7539



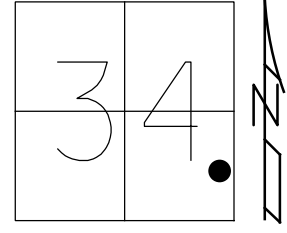
RECORD:
 SET MAG/WASHER
 12-12-02, DCH
 FD MAG/WASHER
 REFA33
 1-13-16, JFO
 SET MAG/WASHER
 11-29-17, JMR



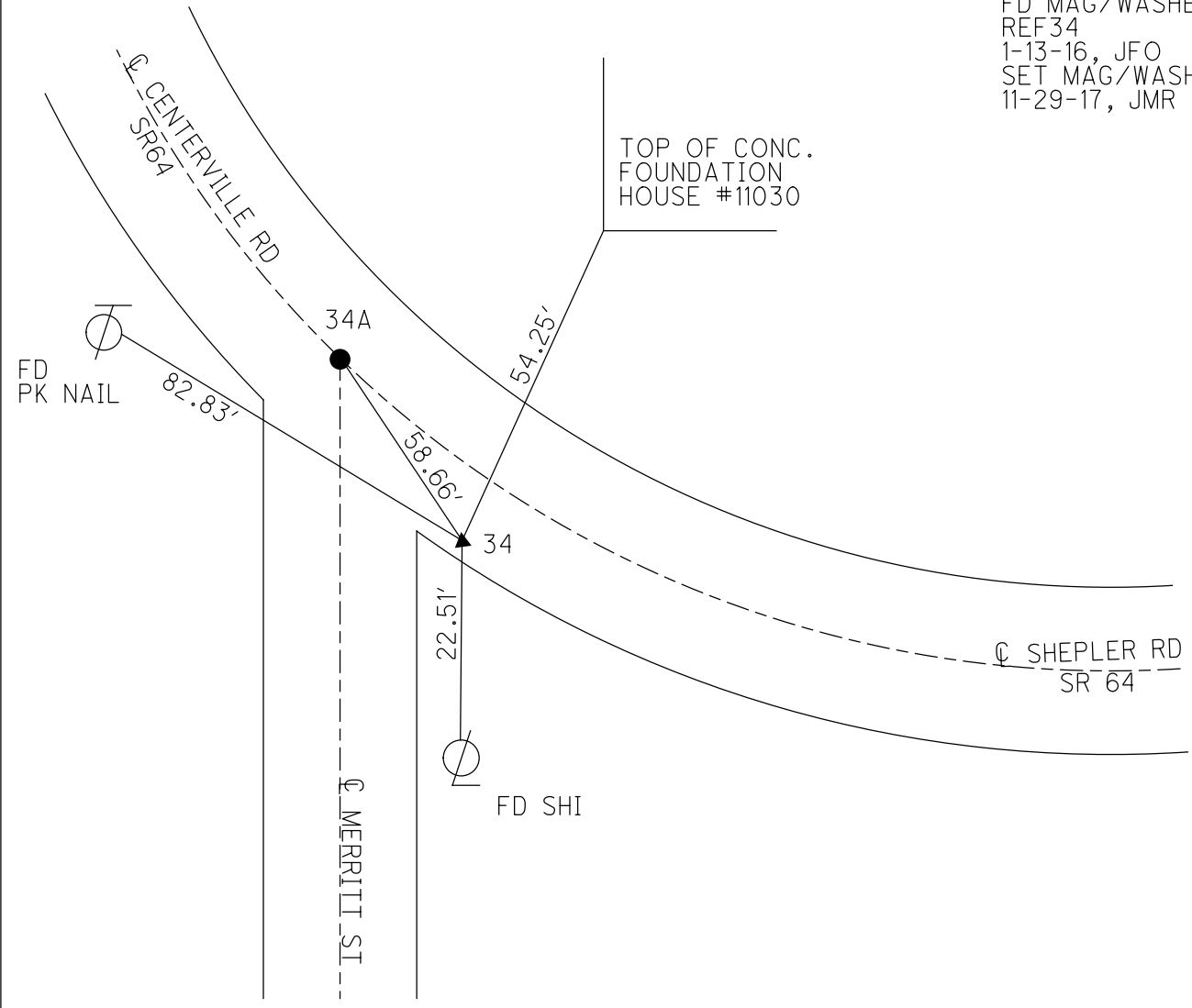
O.D.O.T. DISTRICT 2 SURVEY OFFICE (USE ONLY)

PERSONNEL _____ REFERENCE NO. 34 SHEET 29 OF 50
 NOTES RHOADES DATE 6-15-17 ROUTE SR 64
 H.C. POORE WEATHER CLOUDY COUNTY LUCAS
 R.C. O'DONNELL TEMP. 77° TOWNSHIP 34
 _____ SECTION 11
 _____ T 7 N R 9 E

TYPE MONUMENT MAG/WASHER
 ON SURFACE - BELOW ON
 LEFT - ☉ PAV'T - RIGHT 14.0'
4.0' TO LT EDGE PAVEMENT
 S.L.M. 279+82.05
 Grid: Northing: 678103.8024 Easting: 1610653.3191



RECORD:
 SET MAG/WASHER
 12-13-02, DCH
 FD MAG/WASHER
 REF34
 1-13-16, JFO
 SET MAG/WASHER
 11-29-17, JMR

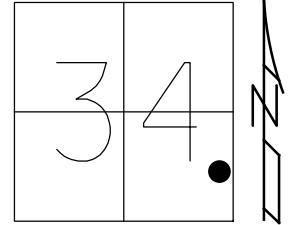


O.D.O.T. DISTRICT 2 SURVEY OFFICE (USE ONLY)

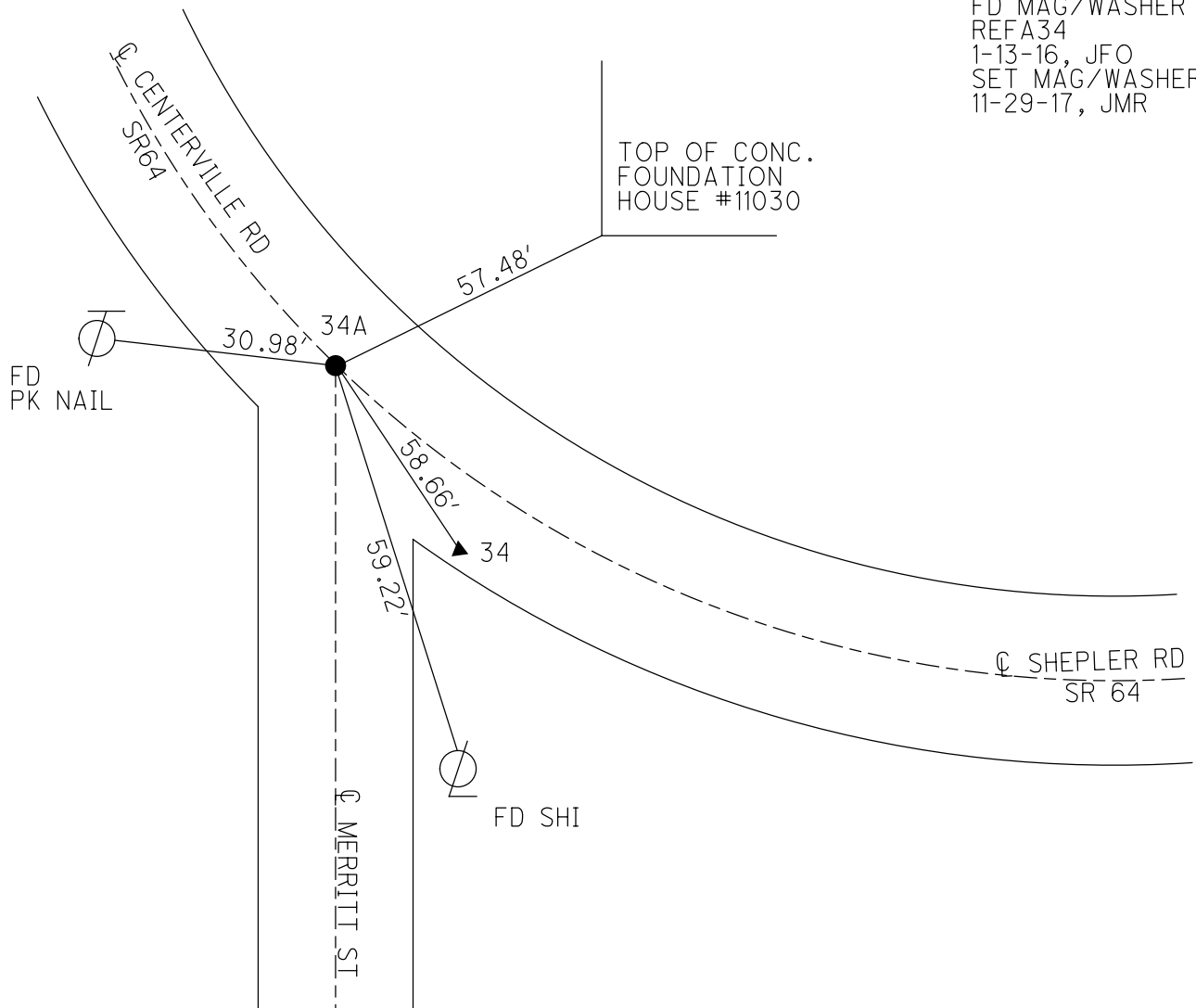
PERSONNEL _____ REFERENCE NO. 34 A SHEET 30 OF 50

NOTES	<u>RHOADES</u>	DATE	<u>6-15-17</u>	ROUTE	<u>SR 64</u>
H.C.	<u>POORE</u>	WEATHER	<u>CLOUDY</u>	COUNTY	<u>LUCAS</u>
R.C.	<u>O'DONNELL</u>	TEMP.	<u>77°</u>	TOWNSHIP	<u>WATERVILLE</u>
				SECTION	<u>34</u>
				T	<u>7</u> N
				R	<u>9</u> E

TYPE MONUMENT MAG/WASHER
 ON SURFACE - BELOW ON
 LEFT - ☉ PAV'T - RIGHT ON
_____ TO _____ EDGE PAVEMENT
 S.L.M. 280+41
 Grid: Northing: 678138.3072 Easting: 1610605.8986



RECORD:
 SET MAG/WASHER
 12-13-02, DCH
 FD MAG/WASHER
 REFA34
 1-13-16, JFO
 SET MAG/WASHER
 11-29-17, JMR

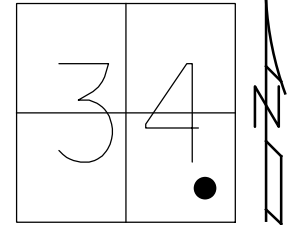


O.D.O.T. DISTRICT 2 SURVEY OFFICE (USE ONLY)

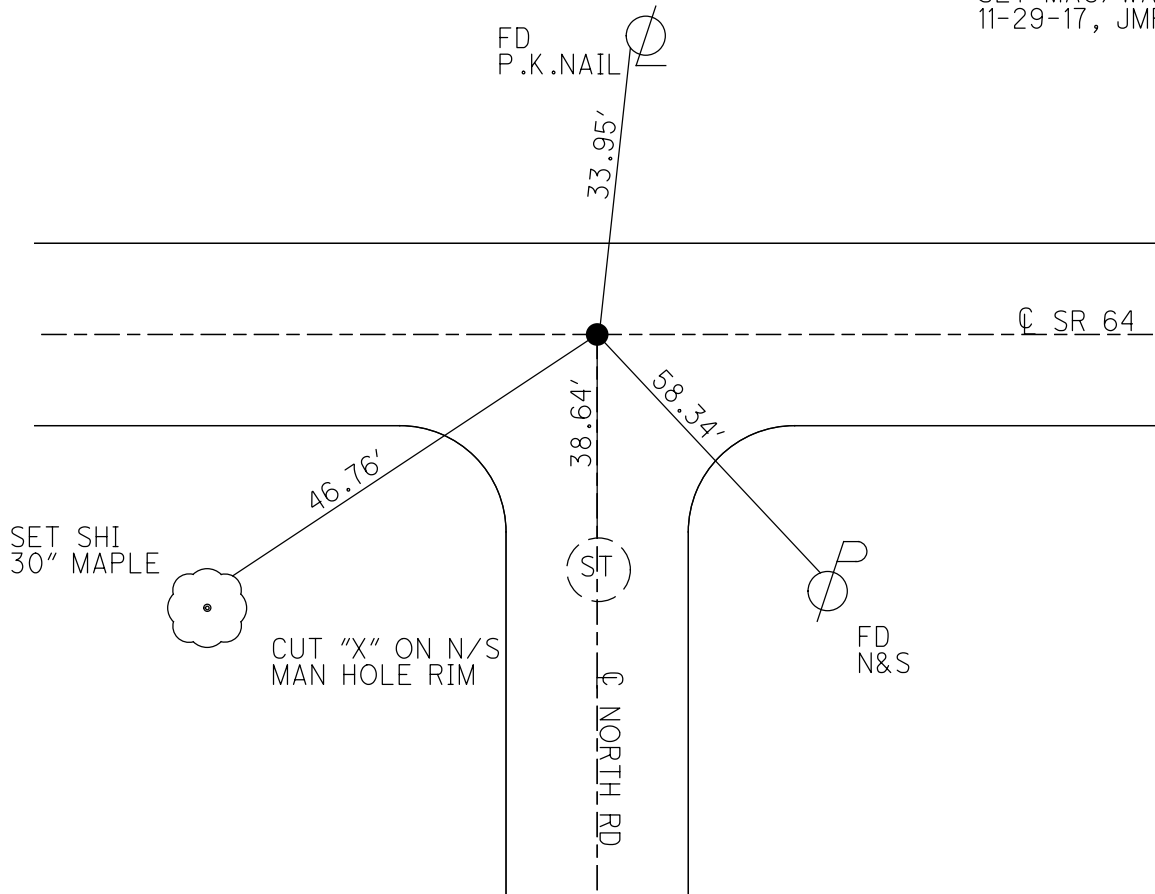
PERSONNEL _____ REFERENCE NO. 34 B SHEET 31 OF 50

NOTES RHOADES DATE 6-15-17 ROUTE SR 64
 H.C. POORE WEATHER CLOUDY COUNTY LUCAS
 R.C. O'DONNELL TEMP. 77° TOWNSHIP WATERVILLE
 _____ SECTION 34
 _____ T 7 N R 9 E

TYPE MONUMENT MAG/WASHER
 ON SURFACE - ~~BELOW~~ ON
~~LEFT - C~~ PAV'T - ~~RIGHT~~ ON
 _____ TO _____ EDGE PAVEMENT
 S.L.M. 283+45
 Grid: Northing: 678317.3453 Easting: 1610360.3816



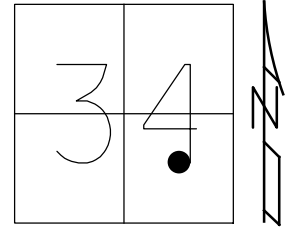
RECORD:
 SET MAG/WASHER
 12-12-02, DCH
 FD MAG/WASHER
 REFB34
 1-13-16, JFO
 SET MAG/WASHER
 11-29-17, JMR



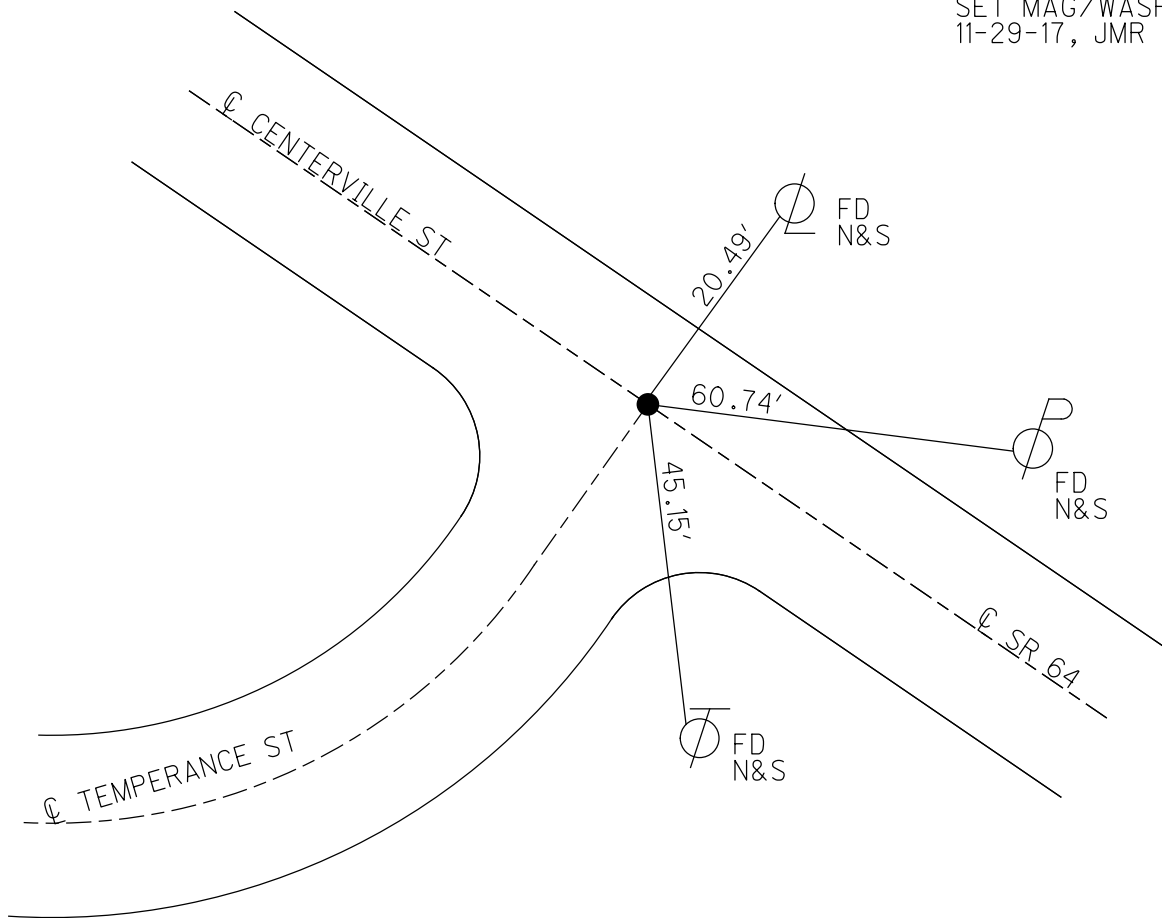
O.D.O.T. DISTRICT 2 SURVEY OFFICE (USE ONLY)

PERSONNEL _____ REFERENCE NO. 35 SHEET 32 OF 50
 NOTES RHOADES DATE 6-15-17 ROUTE SR 64
 H.C. POORE WEATHER CLOUDY COUNTY LUCAS
 R.C. O'DONNELL TEMP. 77° TOWNSHIP WATERVILLE
 _____ SECTION 34
 _____ T 7 N R 9 E

TYPE MONUMENT MAG/WASHER
 ON SURFACE - ~~BELOW~~ ON _____
 LEFT - ☉ PAV'T - ~~RIGHT~~ 1.6'
11.6' TO RT EDGE PAVEMENT
 S.L.M. 285+75
 Grid: Northing: 678453.0896 Easting: 1610174.1404



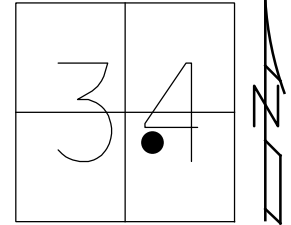
RECORD:
 SET MAG/WASHER
 12-13-02, DCH
 SET MAG/WASHER
 REF35
 1-14-16, JFO
 SET MAG/WASHER
 11-29-17, JMR



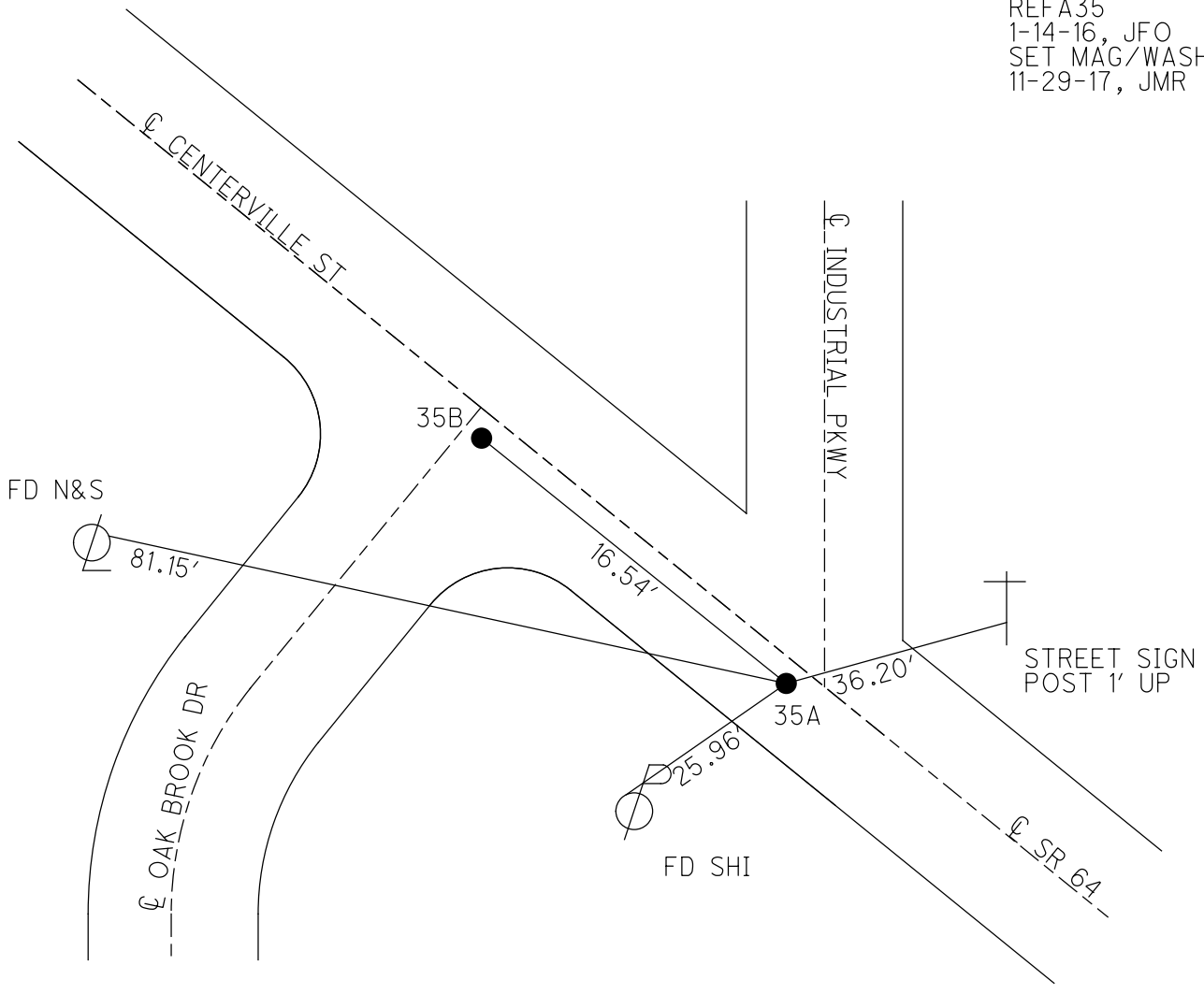
O.D.O.T. DISTRICT 2 SURVEY OFFICE (USE ONLY)

PERSONNEL _____ REFERENCE NO. 35 A SHEET 33 OF 50
 NOTES RHAODES DATE 6-15-17 ROUTE SR 64
 H.C. POORE WEATHER CLOUDY COUNTY LUCAS
 R.C. O'DONNELL TEMP. 74° TOWNSHIP WATERVILLE
 _____ SECTION 34
 _____ T 7 N R 9 E

TYPE MONUMENT MAG/WASHER
 ON SURFACE - ~~BELOW~~ ON
 LEFT - ☉ PAV'T - ~~RIGHT~~ 1.5'
 _____ TO _____ EDGE PAVEMENT
 S.L.M. 296+66
 Grid: Northing: 679096.3707 Easting: 1609293.5154



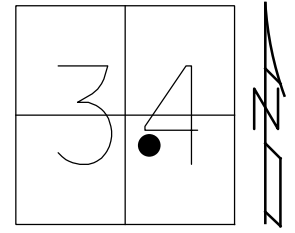
RECORD:
 SET MAG/WASHER
 12-13-02, DCH
 FD MAG/WASHER
 REFA35
 1-14-16, JFO
 SET MAG/WASHER
 11-29-17, JMR



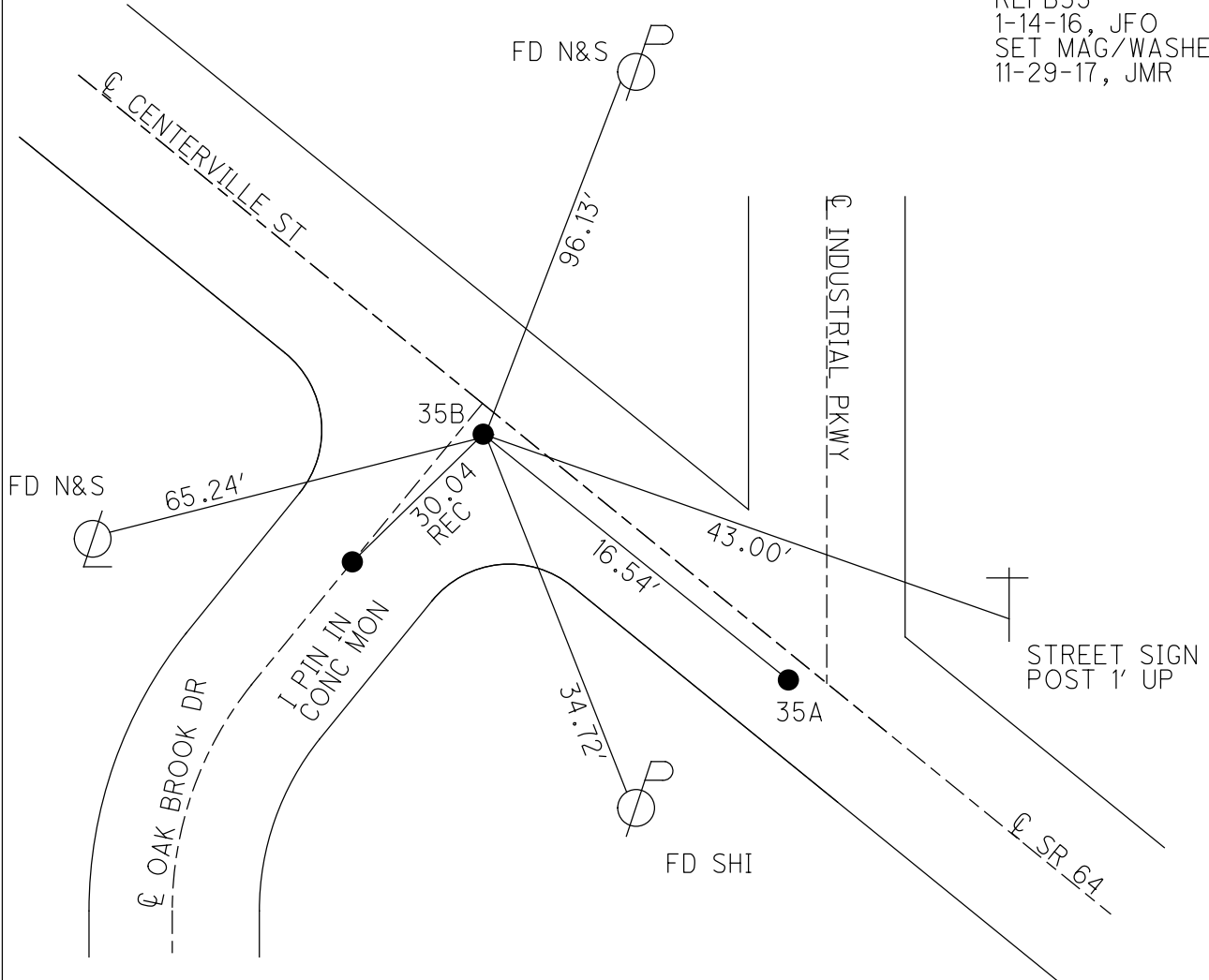
O.D.O.T. DISTRICT 2 SURVEY OFFICE (USE ONLY)

PERSONNEL _____ REFERENCE NO. 35 B SHEET 34 OF 50
 NOTES RHOADES DATE 6-15-17 ROUTE SR 64
 H.C. POORE WEATHER CLOUDY COUNTY LUCAS
 R.C. O'DONNELL TEMP. 74° TOWNSHIP WATERVILLE
 _____ SECTION 34
 _____ T 7 N R 9 E

TYPE MONUMENT MAG/WASHER
 ON SURFACE - ~~BELOW~~ ON _____
 LEFT - ☉ PAV'T - ~~RIGHT~~ 2.3'
 _____ TO _____ EDGE PAVEMENT
 S.L.M. 296+82
 Grid: Northing: 679105.3000 Easting: 1609279.6505



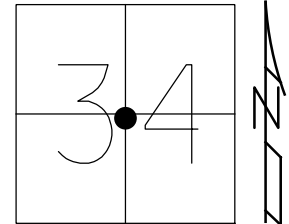
RECORD:
 SET MAG/WASHER
 12-13-02, DCH
 FD MAG/WASHER
 REFB35
 1-14-16, JFO
 SET MAG/WASHER
 11-29-17, JMR



O.D.O.T. DISTRICT 2 SURVEY OFFICE (USE ONLY)

PERSONNEL _____ REFERENCE NO. 36 SHEET 35 OF 50
 NOTES RHOADES DATE 6-15-17 ROUTE SR 64
 H.C. POORE WEATHER CLOUDY COUNTY LUCAS
 R.C. O'DONNELL TEMP. 74° TOWNSHIP WATERVILLE
 _____ SECTION 34
 _____ T 7 N R 9 E

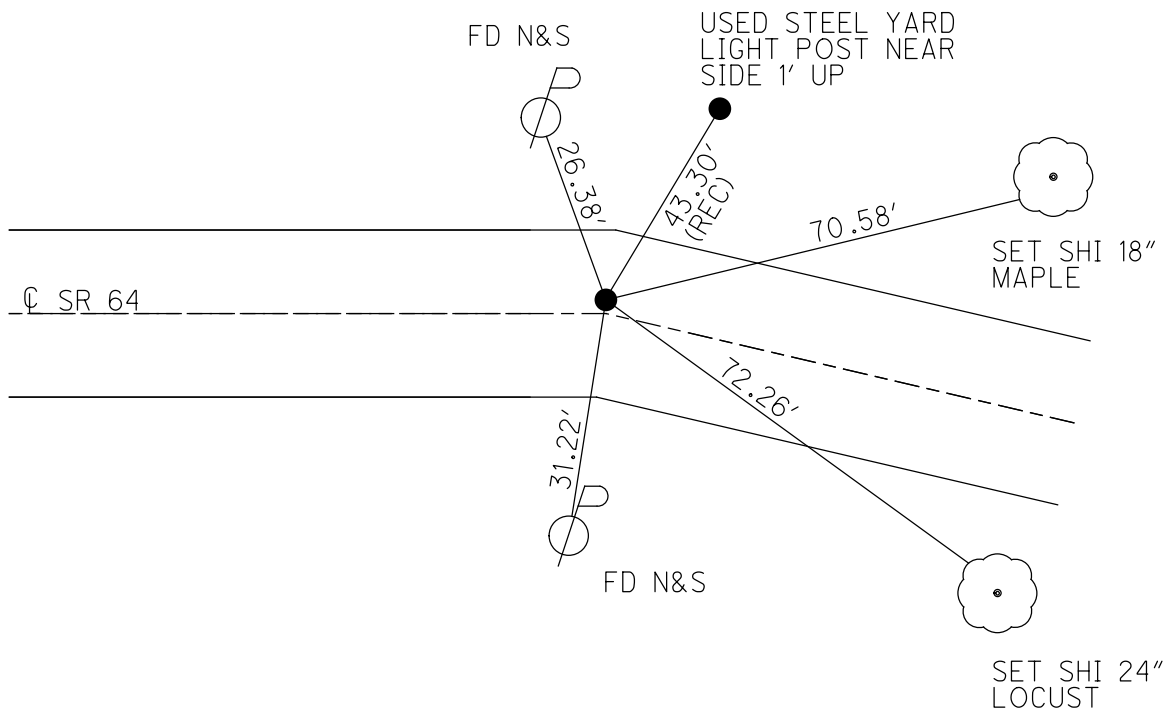
TYPE MONUMENT MAG/WASHER
 ON SURFACE - ~~BELOW~~ ON _____
~~LEFT~~ - CL PAV'T - RIGHT 3.5'
 _____ TO _____ EDGE PAVEMENT
 S.L.M. 299+53.96



Grid: Northing: 679265.681 Easting: 1609060.0624

RECORD:
 SET MAG/WASHER
 12-13-02, DCH
 FD MAG/WASHER
 REF36
 1-14-16, JFO
 SET MAG/WASHER
 11-29-17, JMR

RES
 #11238

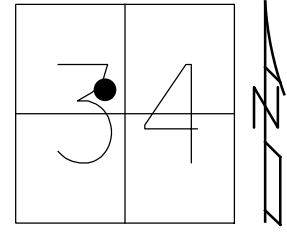


POINT 37 NOT FOUND
 (P.K. BY OTHERS)
 3.44' WEST (RECORD)

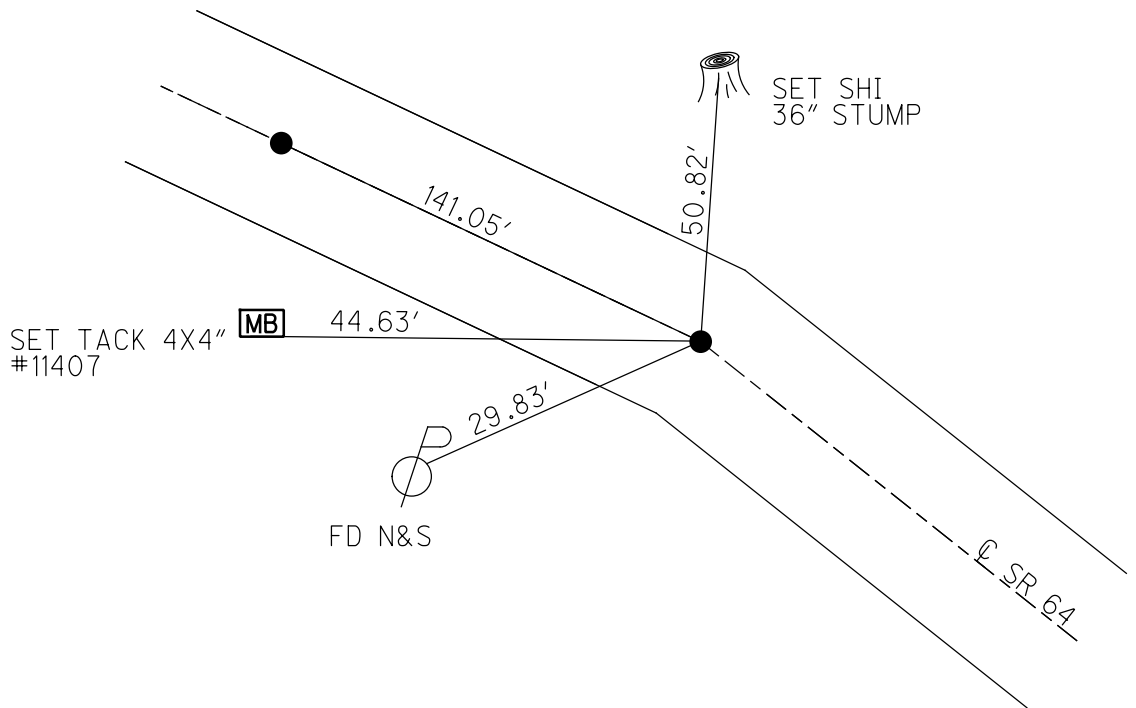
O.D.O.T. DISTRICT 2 SURVEY OFFICE (USE ONLY)

PERSONNEL _____ REFERENCE NO. 38 SHEET 36 OF 50
 NOTES RHOADES DATE 6-15-17 ROUTE SR 64
 H.C. POORE WEATHER CLOUDY COUNTY LUCAS
 R.C. O'DONNELL TEMP. 74° TOWNSHIP WATERVILLE
 _____ SECTION 34
 _____ T 7 N R 9 E

TYPE MONUMENT MAG/WASHER
 ON SURFACE - ~~BELOW~~ ON
~~LEFT~~ - ☉ PAV'T - RIGHT 1.3'
8.2' TO RT EDGE PAVEMENT
 S.L.M. 307+13.91
 Grid: Northing: 679631.7302 Easting: 1608394.0781



RECORD:
 SET MAG/WASHER
 12-13-02, DCH
 FD MAG/WASHER
 REF38
 1-14-16, JFO
 SET MAG/WASHER
 11-29-17, JMR



O.D.O.T. DISTRICT 2 SURVEY OFFICE (USE ONLY)

PERSONNEL _____ REFERENCE NO. 39 SHEET 37 OF 50

NOTES RHOADES DATE 6-15-17 ROUTE SR 64
 H.C. POORE WEATHER CLOUDY COUNTY LUCAS
 R.C. O'DONNELL TEMP. 74° TOWNSHIP WATERVILLE
 _____ SECTION 34
 _____ T 7 N R 9 E

TYPE MONUMENT MAG/WASHER

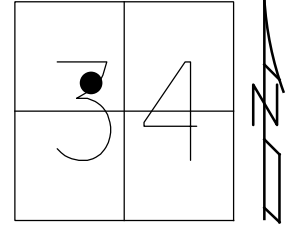
ON SURFACE - ~~BELOW~~ ON

~~LEFT~~ - CL PAV'T - RIGHT 1.8'

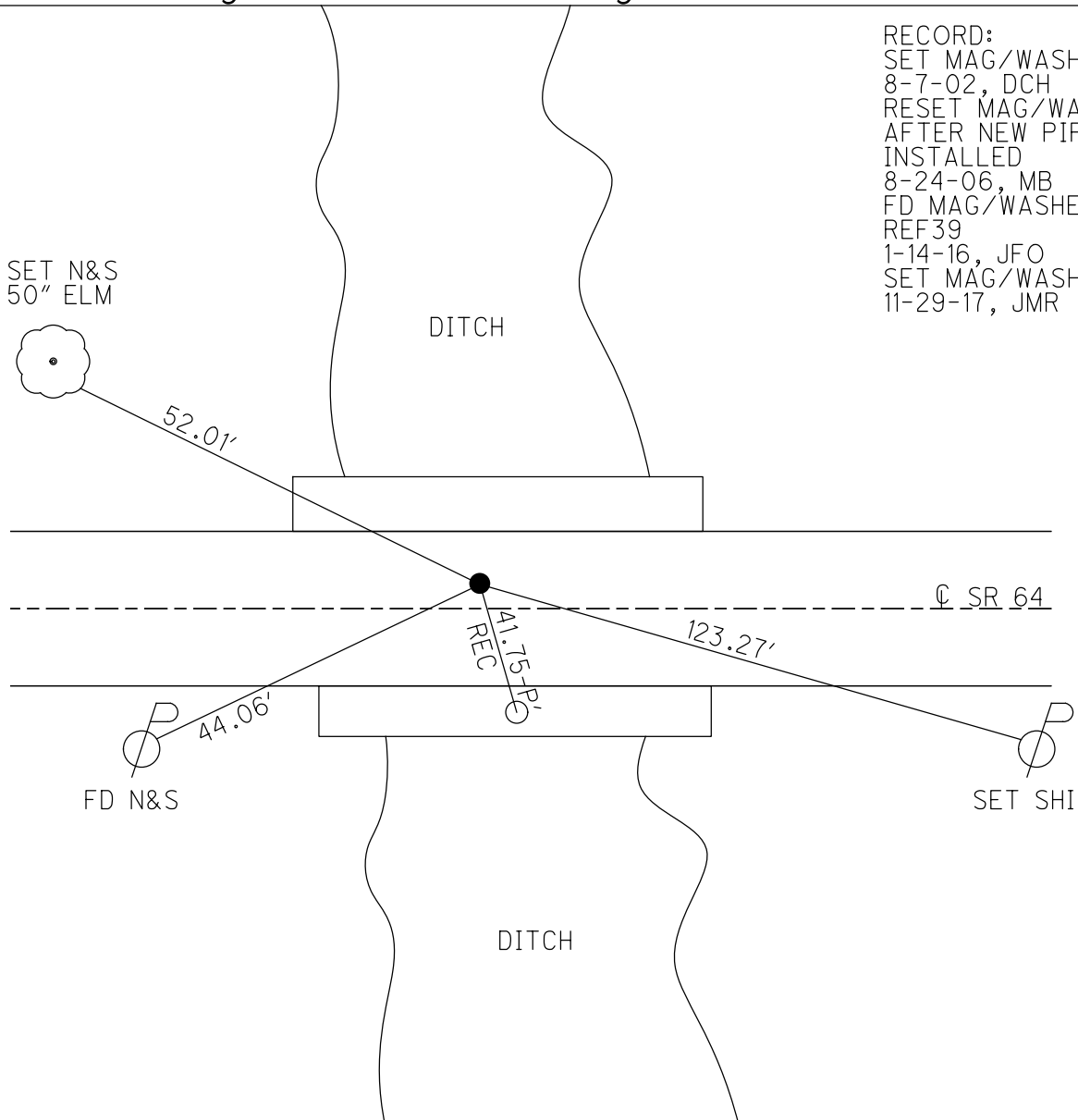
8.3' TO LT EDGE PAVEMENT

S.L.M. 308+54.88

Grid: Northing: 679699.4767 Easting: 1608270.4536




RECORD:
 SET MAG/WASHER
 8-7-02, DCH
 RESET MAG/WASHER
 AFTER NEW PIPE
 INSTALLED
 8-24-06, MB
 FD MAG/WASHER
 REF39
 1-14-16, JFO
 SET MAG/WASHER
 11-29-17, JMR



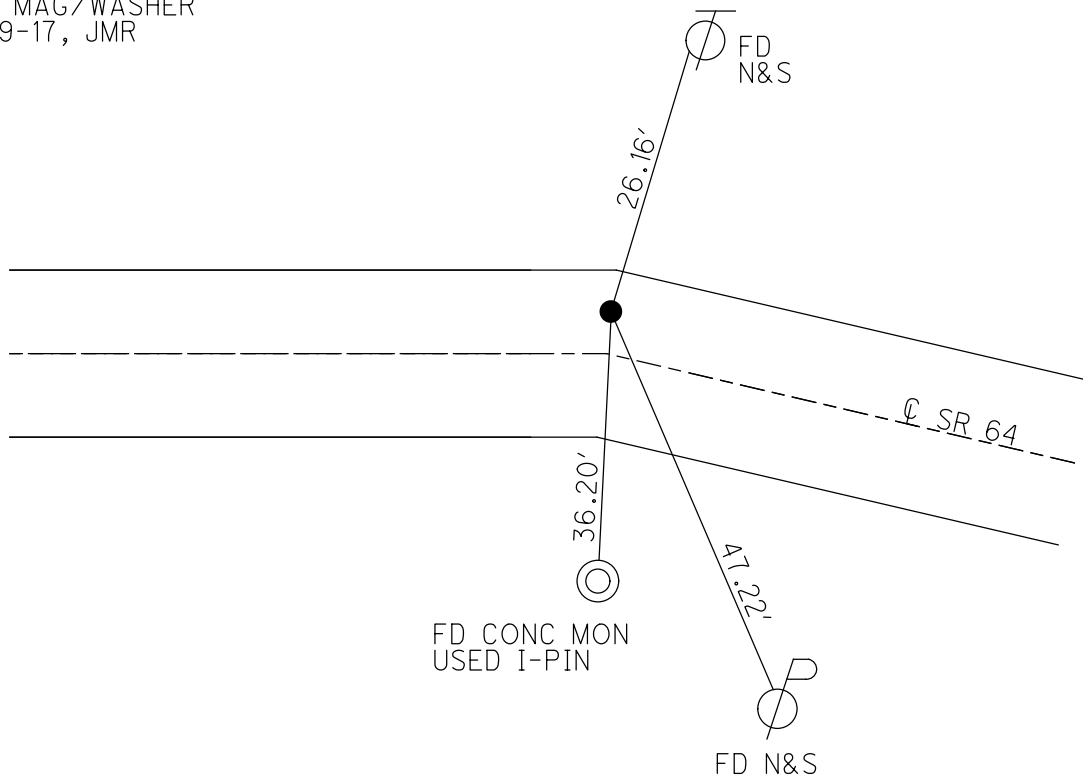
O.D.O.T. DISTRICT 2 SURVEY OFFICE (USE ONLY)

PERSONNEL _____ REFERENCE NO. 40 SHEET 38 OF 50
 NOTES RHOADES DATE 6-15-17 ROUTE SR 64
 H.C. POORE WEATHER CLOUDY COUNTY LUCAS
 R.C. O'DONNELL TEMP. 72° TOWNSHIP WATERVILLE
 _____ SECTION 34
 _____ T 7 N R 9 E

TYPE MONUMENT 3 1/2" BRASS DISK
~~ON SURFACE~~ - BELOW 5"
~~LEFT~~ - CL PAV'T - RIGHT 5.2'
3.9' TO RT EDGE PAVEMENT
 S.L.M. 322+15.57
 Grid: Northing: 680326.227 Easting: 1607062.7037



RECORD:
 SET P.K.NAIL/WASHER
 8-7-02, DCH
 FD MAG NAIL
 REF40
 1-14-16, JFO
 REREF40 DISK
 6-15-17, JFO
 SET MAG/WASHER
 11-29-17, JMR



O.D.O.T. DISTRICT 2 SURVEY OFFICE (USE ONLY)

PERSONNEL _____ REFERENCE NO. 41 SHEET 39 OF 56
 NOTES RHOADES DATE 6/15/17 ROUTE SR 64
 H.C. POORE WEATHER PTLY CLOUDY COUNTY LUCAS
 R.C. O'DONNELL TEMP. 72° TOWNSHIP WATERVILLE
 DWG BY RHOADES PID R/W SECTION 33
 T 7 N R 5 E

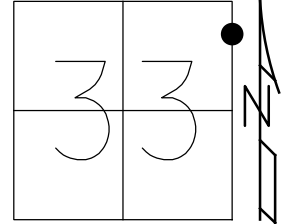
TYPE MONUMENT MAG/WASHER

ON SURFACE - ~~BELOW~~ ON _____

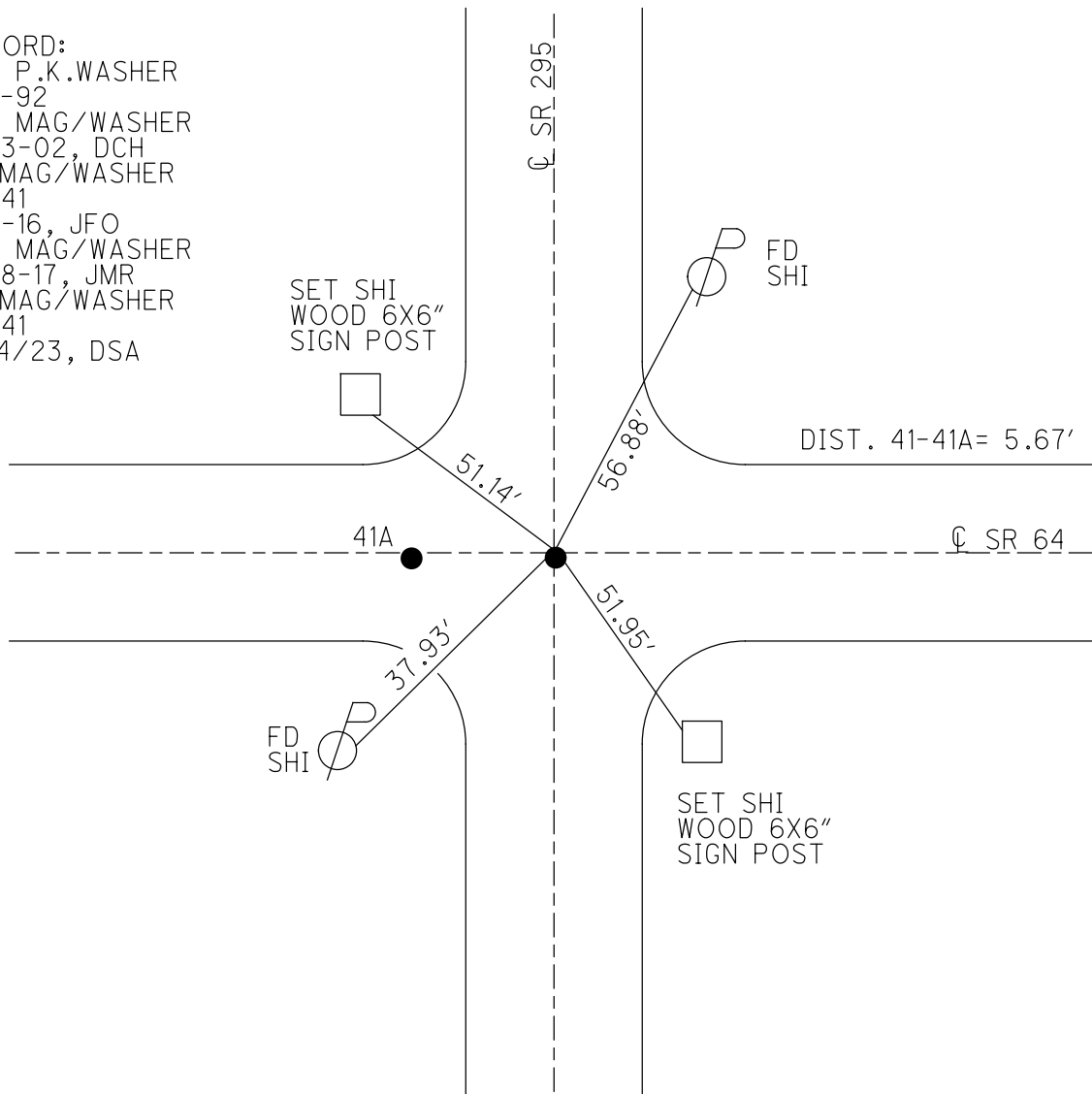
OFFSET 1.6' LT : ~~RT~~

11.6' TO RT EDGE PAVEMENT LDP:
 STATION: 335+91 N: 301700.457
 E: 116149.082

HORIZ.DATUM: NAD83 2011 GEOID: NAVD88 2018
 GRID: NORTHING: 680699.620 EASTING: 1605738.546



RECORD:
 SET P.K.WASHER
 3-5-92
 SET MAG/WASHER
 12-13-02, DCH
 FD MAG/WASHER
 REF41
 1-14-16, JFO
 SET MAG/WASHER
 11-28-17, JMR
 FD MAG/WASHER
 REF41
 8/14/23, DSA



O.D.O.T. DISTRICT 2 SURVEY OFFICE (USE ONLY)

PERSONNEL

REFERENCE NO. 41 A

SHEET 40 OF 56

NOTES RHOADES

DATE 6/15/17

ROUTE SR 64

H.C. POORE

WEATHER PTLY CLOUDY

COUNTY LUCAS

R.C. O'DONNELL

TEMP. 72°

TOWNSHIP WATERVILLE

SECTION 33

DWG BY RHOADES PID R/W

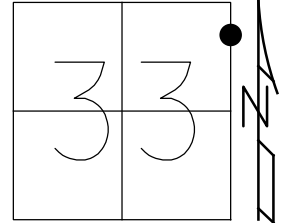
T 7 N R 5 E

TYPE MONUMENT MAG/WASHER

ON SURFACE - ~~BELOW~~ ON

OFFSET 1.6' LT : ~~RT~~

11.6' TO RT EDGE PAVEMENT
 STATION: 335+97
 LDP:
 N: 301702.049
 E: 116143.653



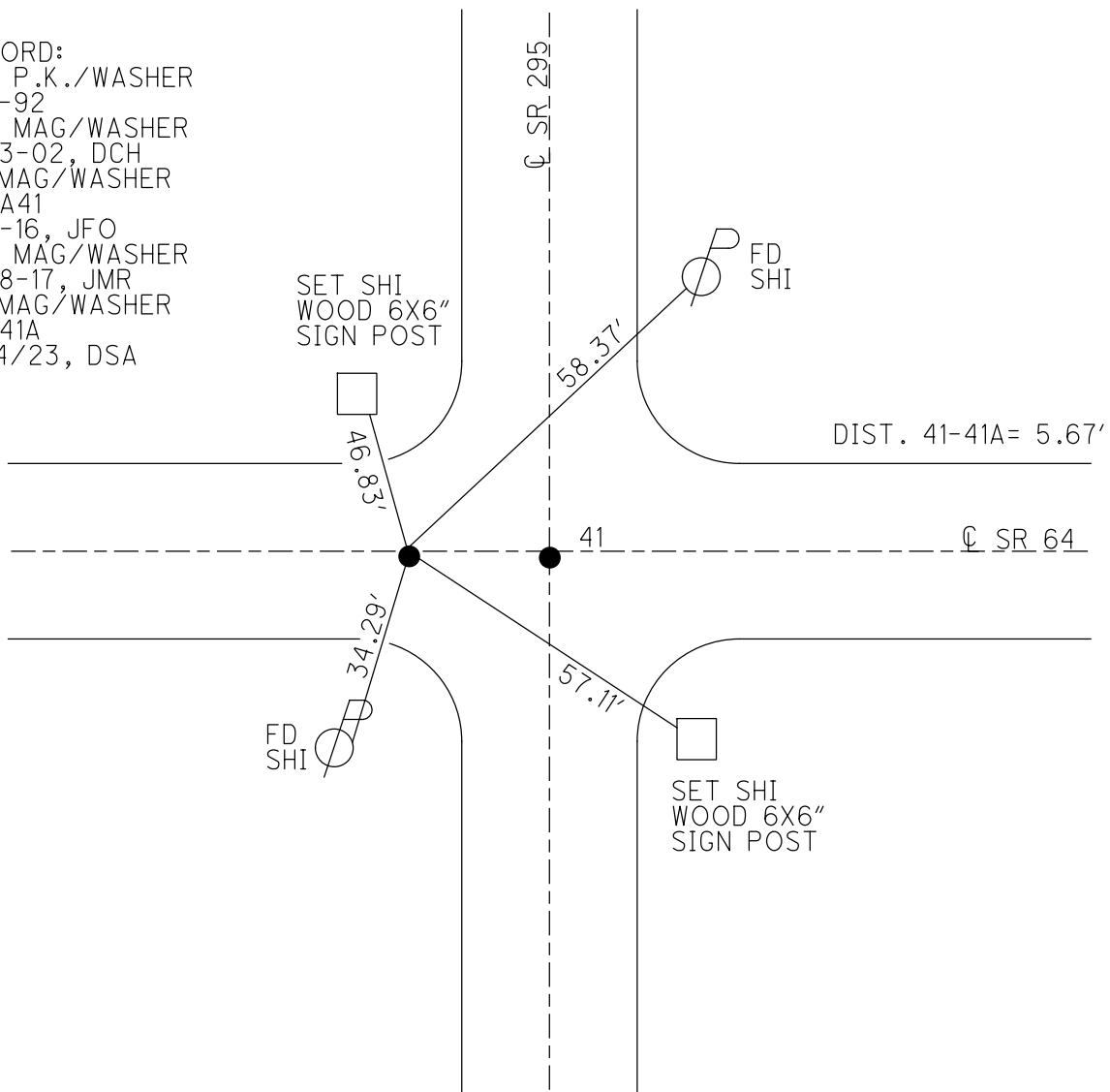
HORZ. DATUM: NAD83 2011

GEOID: NAVD88 2018

GRID: NORTHING: 680701.232

EASTING: 1605733.116

RECORD:
 SET P.K./WASHER
 3-5-92
 SET MAG/WASHER
 12-13-02, DCH
 FD MAG/WASHER
 REFA41
 1-14-16, JFO
 SET MAG/WASHER
 11-28-17, JMR
 FD MAG/WASHER
 REF41A
 8/14/23, DSA



O.D.O.T. DISTRICT 2 SURVEY OFFICE (USE ONLY)

PERSONNEL

REFERENCE NO. 42

SHEET 41 OF 56

NOTES RHOADES

DATE 6/15/17

ROUTE SR 64

H.C. POORE

WEATHER PTLY CLOUDY

COUNTY LUCAS

R.C. O'DONNELL

TEMP. 72°

TOWNSHIP WATERVILLE

SECTION 33

DWG BY RHOADES PID R/W

T 7 N R 5 E

TYPE MONUMENT MAG/WASHER

ON SURFACE - ~~BELOW~~ ON

OFFSET CL PAVEMENT 1.0' LT : ~~RT~~

8.8' TO LT EDGE PAVEMENT

LDP:
N: 301921.238
E: 115325.142

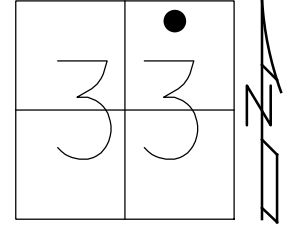
STATION: 344+44.34

HORZ.DATUM: NAD83 2011

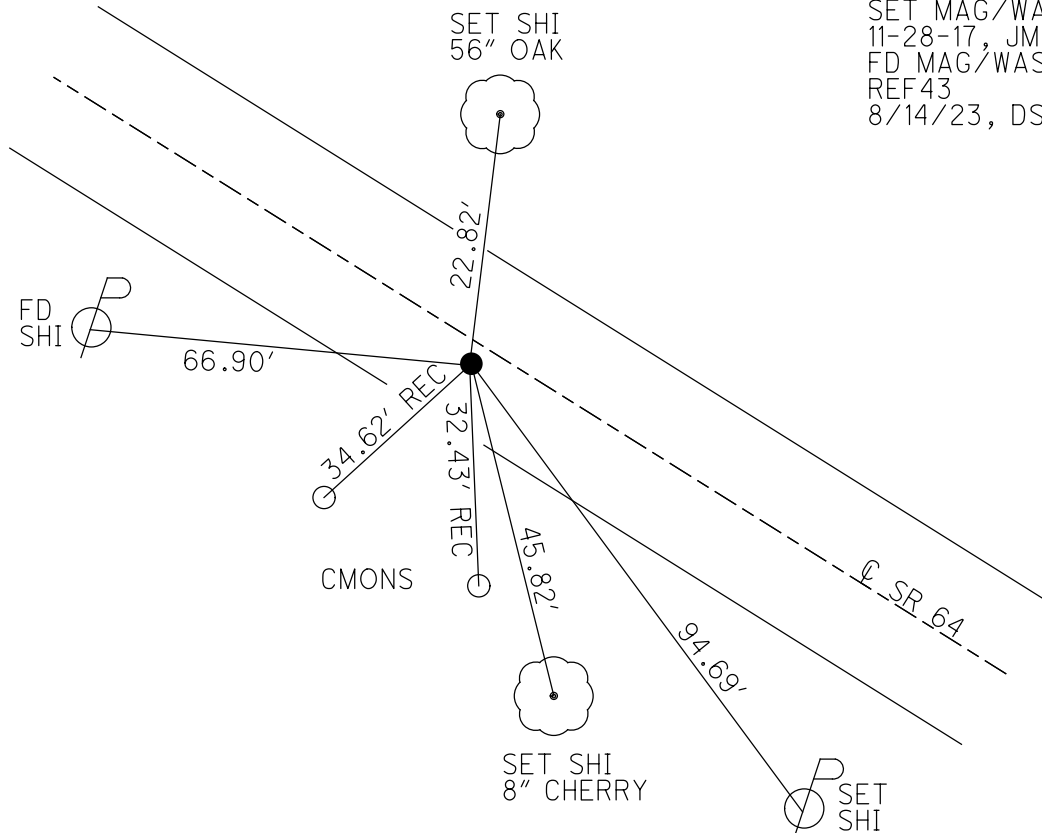
GEOID: NAVD88 2018

GRID: NORTHING: 680931.272

EASTING: 160417.631



RECORD:
SET P.K./WASHER
3-5-92
SET P.K./WASHER
6-16-97, SAH
SET P.K./WASHER
6-14-99, BWC
FD P.K./WASHER
REF42
1-15-16, JFO
SET MAG/WASHER
11-28-17, JMR
FD MAG/WASHER
REF43
8/14/23, DSA



O.D.O.T. DISTRICT 2 SURVEY OFFICE (USE ONLY)

PERSONNEL

REFERENCE NO. 43

SHEET 42 OF 56

NOTES RHOADES

DATE 6/15/17

ROUTE SR 64

H.C. POORE

WEATHER PTLY CLOUDY

COUNTY LUCAS

R.C. O'DONNELL

TEMP. 72°

TOWNSHIP WATERVILLE

SECTION 33

DWG BY RHOADES

PID R/W

T 7 N R 5 E

TYPE MONUMENT MAG/WASHER

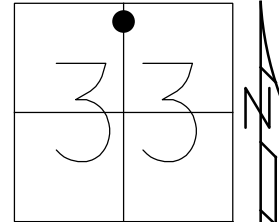
ON SURFACE - ~~BELOW~~ ON

OFFSET 1.2' LT : ~~RT~~

9.2' TO LT EDGE PAVEMENT

LDP:
N: 302577.663
E: 113493.763

STATION: 363+89.67

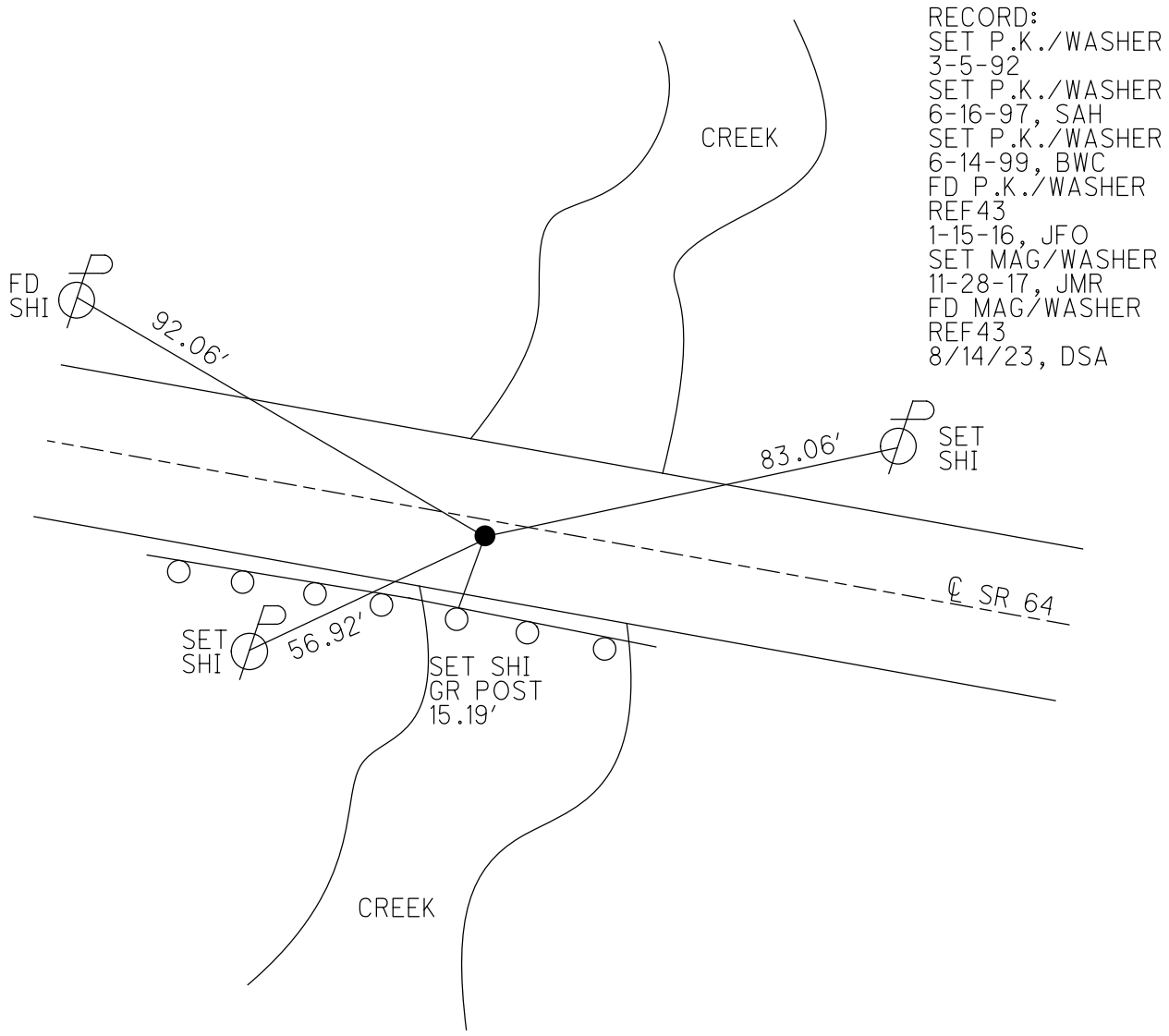


HORIZ.DATUM: NAD83 2011

GEOID: NAVD88 2018

GRID: NORTHING: 681611.612

EASTING: 1603095.148

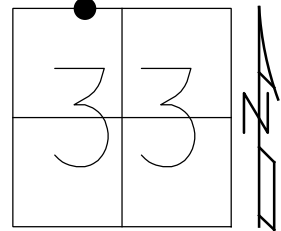


- RECORD:
 SET P.K./WASHER
 3-5-92
 SET P.K./WASHER
 6-16-97, SAH
 SET P.K./WASHER
 6-14-99, BWC
 FD P.K./WASHER
 REF43
 1-15-16, JFO
 SET MAG/WASHER
 11-28-17, JMR
 FD MAG/WASHER
 REF43
 8/14/23, DSA

O.D.O.T. DISTRICT 2 SURVEY OFFICE (USE ONLY)

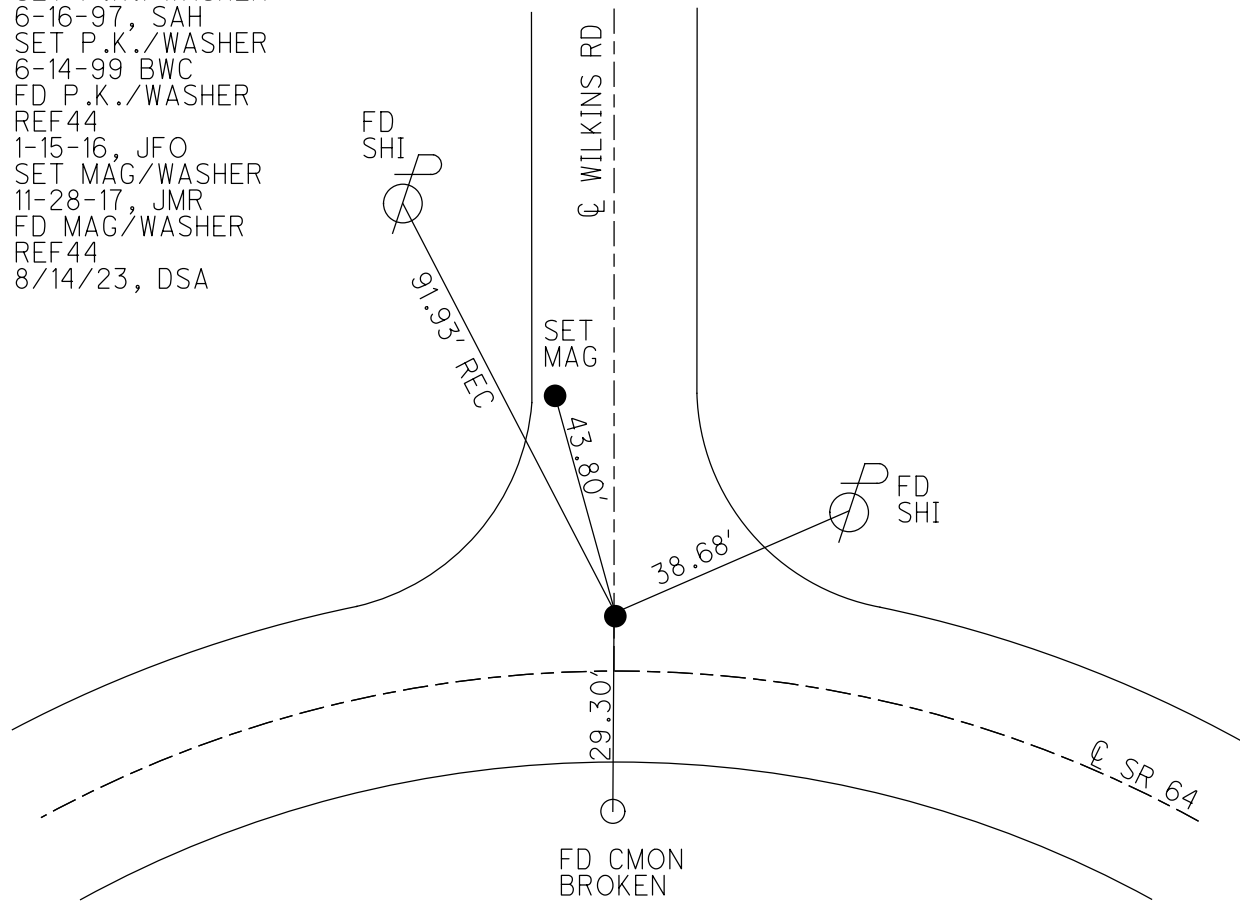
PERSONNEL _____ REFERENCE NO. 44 SHEET 43 OF 56
 NOTES RHOADES DATE 6/14/17 ROUTE SR 64
 H.C. POORE WEATHER PTLY CLOUDY COUNTY LUCAS
 R.C. O'DONNELL TEMP. 72° TOWNSHIP WATERVILLE
 DWG BY RHOADES PID R/W SECTION 33
 T 7 N R 5 E

TYPE MONUMENT MAG/WASHER
 ON SURFACE - ~~BELOW~~ ON _____
 OFFSET \odot PAVEMENT 9.6' ~~LT~~ : RT
 ON TO RT EDGE PAVEMENT LDP:
 STATION: 377+64.49 N: 302986.747
 E: 112181.147



HORZ.DATUM: NAD83 2011 GEOID: NAVD88 2018
 GRID: NORTHING: 682037.9968 EASTING: 1601788.1212

RECORD:
 SET P.K./WASHER
 6-16-97, SAH
 SET P.K./WASHER
 6-14-99 BWC
 FD P.K./WASHER
 REF44
 1-15-16, JFO
 SET MAG/WASHER
 11-28-17, JMR
 FD MAG/WASHER
 REF44
 8/14/23, DSA



O.D.O.T. DISTRICT 2 SURVEY OFFICE (USE ONLY)

PERSONNEL

REFERENCE NO. 45

SHEET 44 OF 56

NOTES RHOADES DATE 6/14/17
 H.C. POORE WEATHER PTLY CLOUDY
 R.C. O'DONNELL TEMP. 72°

ROUTE SR 64
 COUNTY LUCAS
 TOWNSHIP WATERVILLE
 SECTION 33

DWG BY RHOADES PID R/W

T 7 N R 5 E

TYPE MONUMENT MAG/WASHER

ON SURFACE - ~~BELOW~~ ON _____

OFFSET CL PAVEMENT 1.8' ± : RT

8.0' TO RT EDGE PAVEMENT LDP:
 N: 302998.235
 E: 110877.071

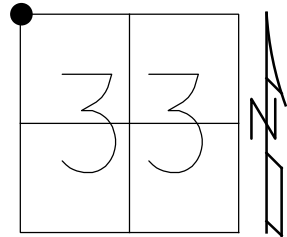
STATION: 390+68.54

HORZ.DATUM: NAD83 2011

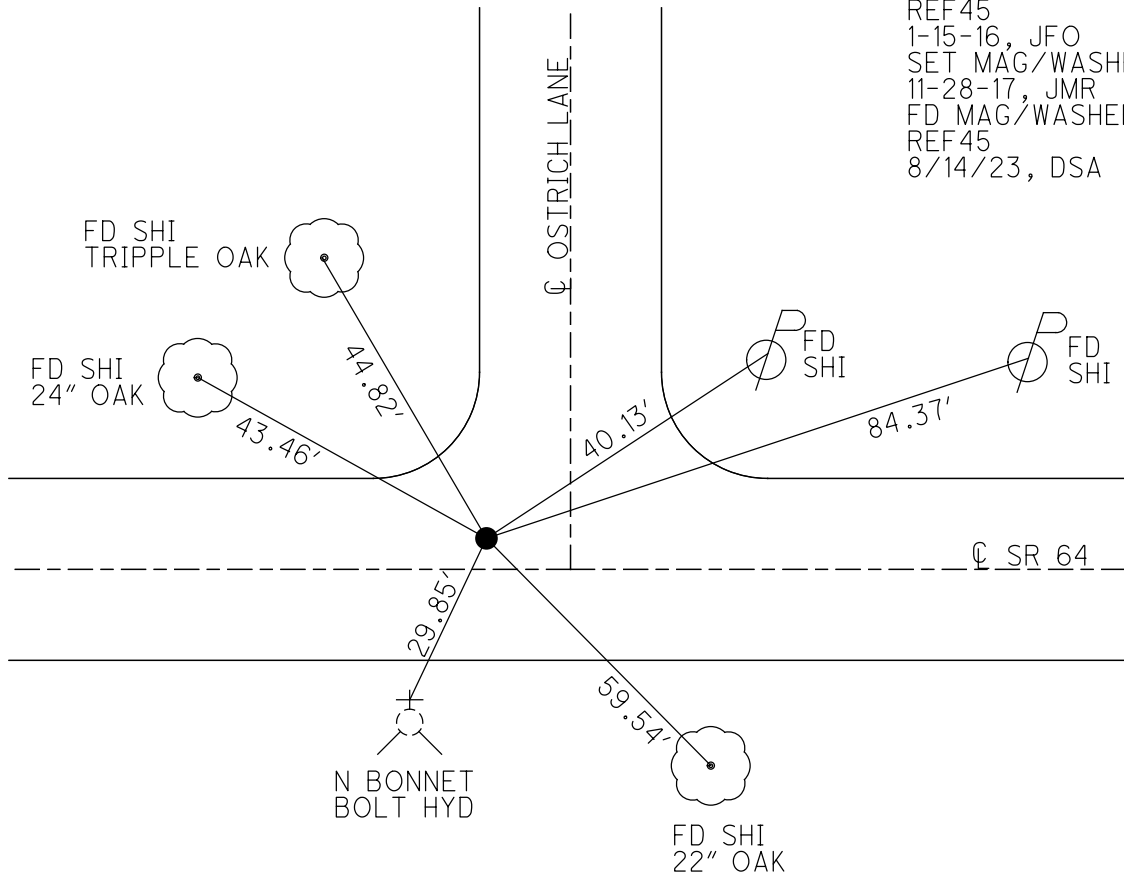
GEOID: NAVD88 2018

GRID: NORTHING: 682066.602

EASTING: 1600484.381



RECORD:
 SET P.K./WASHER
 6-16-97, SAH
 SET P.K./WASHER
 6-14-99 BWC
 FD P.K./WASHER
 REF45
 1-15-16, JFO
 SET MAG/WASHER
 11-28-17, JMR
 FD MAG/WASHER
 REF45
 8/14/23, DSA

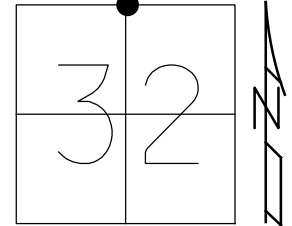


O.D.O.T. DISTRICT 2 SURVEY OFFICE (USE ONLY)

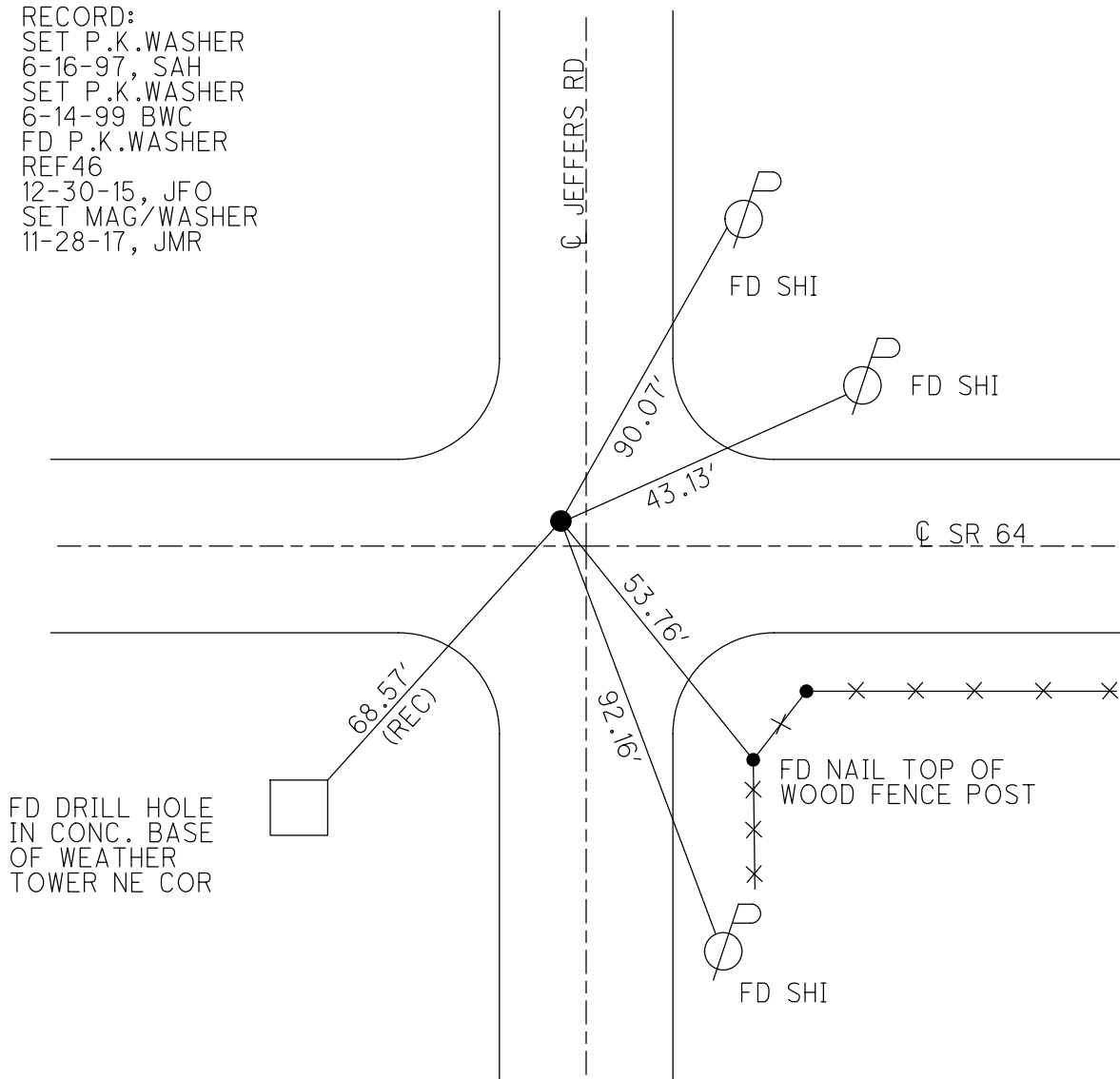
PERSONNEL	REFERENCE NO.	<u>46</u>	SHEET	<u>45</u>	OF	<u>50</u>
NOTES	<u>RHOADES</u>	DATE	<u>6-14-17</u>	ROUTE	<u>SR 64</u>	
H.C.	<u>POORE</u>	WEATHER	<u>PT CLOUDY</u>	COUNTY	<u>LUCAS</u>	
R.C.	<u>O'DONNELL</u>	TEMP.	<u>72°</u>	TOWNSHIP	<u>WATERVILLE</u>	
				SECTION	<u>32</u>	
				T	<u>7</u>	N
				R	<u>5</u>	E

TYPE MONUMENT P.K.WASHER
 ON SURFACE - ~~BELOW~~ ON
~~LEFT -~~ CL PAV'T - RIGHT 0.7'
TO EDGE PAVEMENT
 S.L.M. 417+12.00

Grid: Northing: 682089.5521 Easting: 1597841.0228



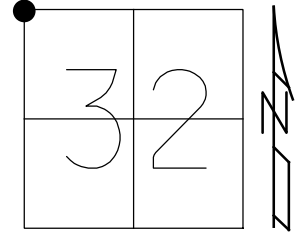
RECORD:
 SET P.K.WASHER
 6-16-97, SAH
 SET P.K.WASHER
 6-14-99 BWC
 FD P.K.WASHER
 REF46
 12-30-15, JFO
 SET MAG/WASHER
 11-28-17, JMR



O.D.O.T. DISTRICT 2 SURVEY OFFICE (USE ONLY)

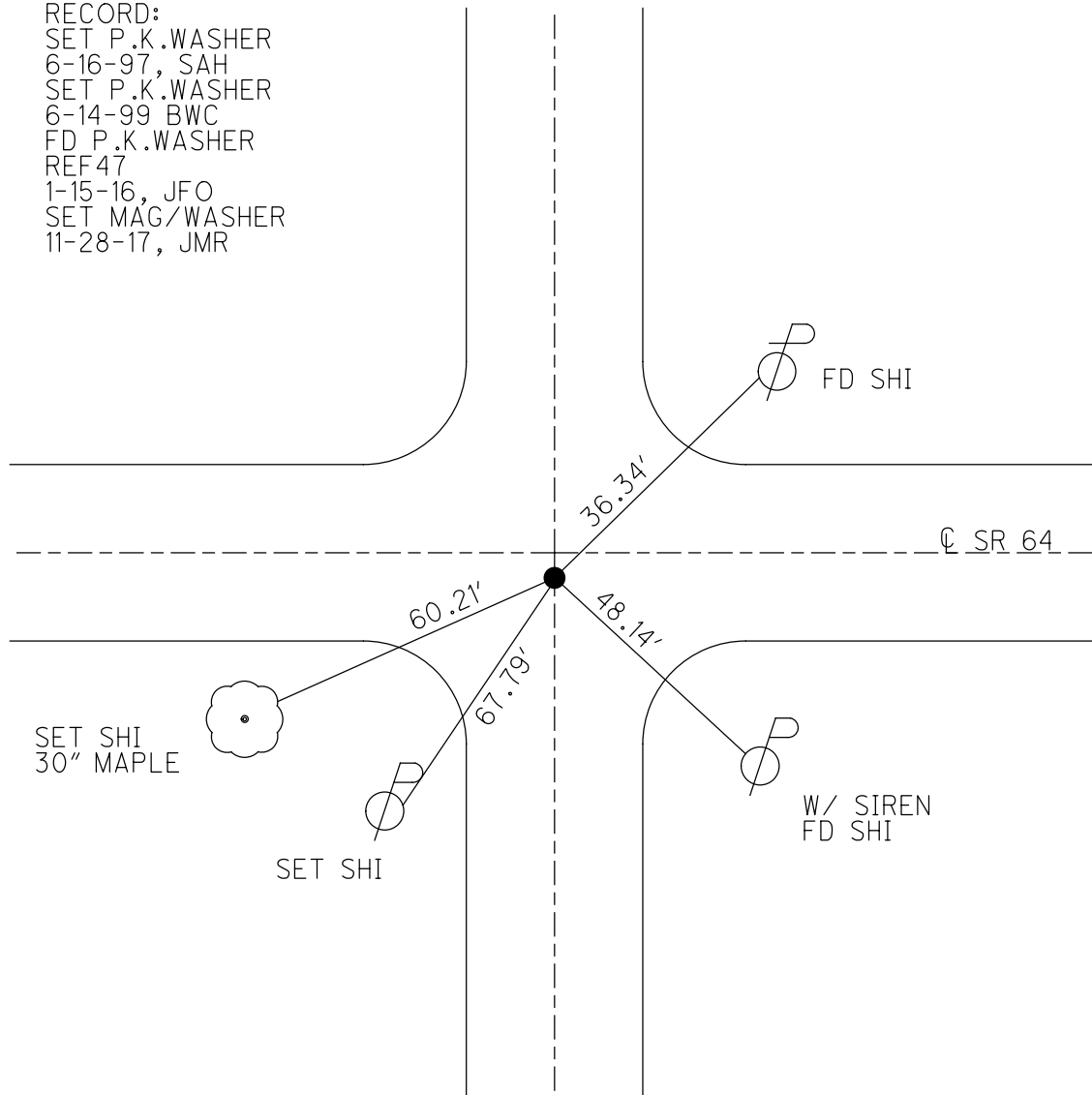
PERSONNEL _____ REFERENCE NO. 47 SHEET 46 OF 50
 NOTES RHOADES DATE 6-14-17 ROUTE SR 64
 H.C. O'DONNELL WEATHER CLOUDY COUNTY LUCAS
 R.C. POORE TEMP. 72° TOWNSHIP WATERVILLE
 _____ SECTION 32
 _____ T 7 N R 5 E

TYPE MONUMENT P.K.WASHER
 ON SURFACE - ~~BELOW~~ ON _____
 LEFT - ☉ PAV'T - ~~RIGHT~~ 1.6'
 _____ TO _____ EDGE PAVEMENT
 S.L.M. 443+53.39



Grid: Northing: 682110.5123 Easting: 1595199.7119

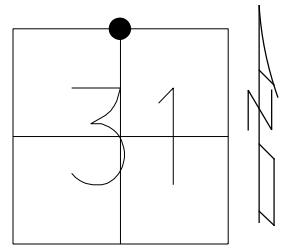
RECORD:
 SET P.K.WASHER
 6-16-97, SAH
 SET P.K.WASHER
 6-14-99 BWC
 FD P.K.WASHER
 REF47
 1-15-16, JFO
 SET MAG/WASHER
 11-28-17, JMR



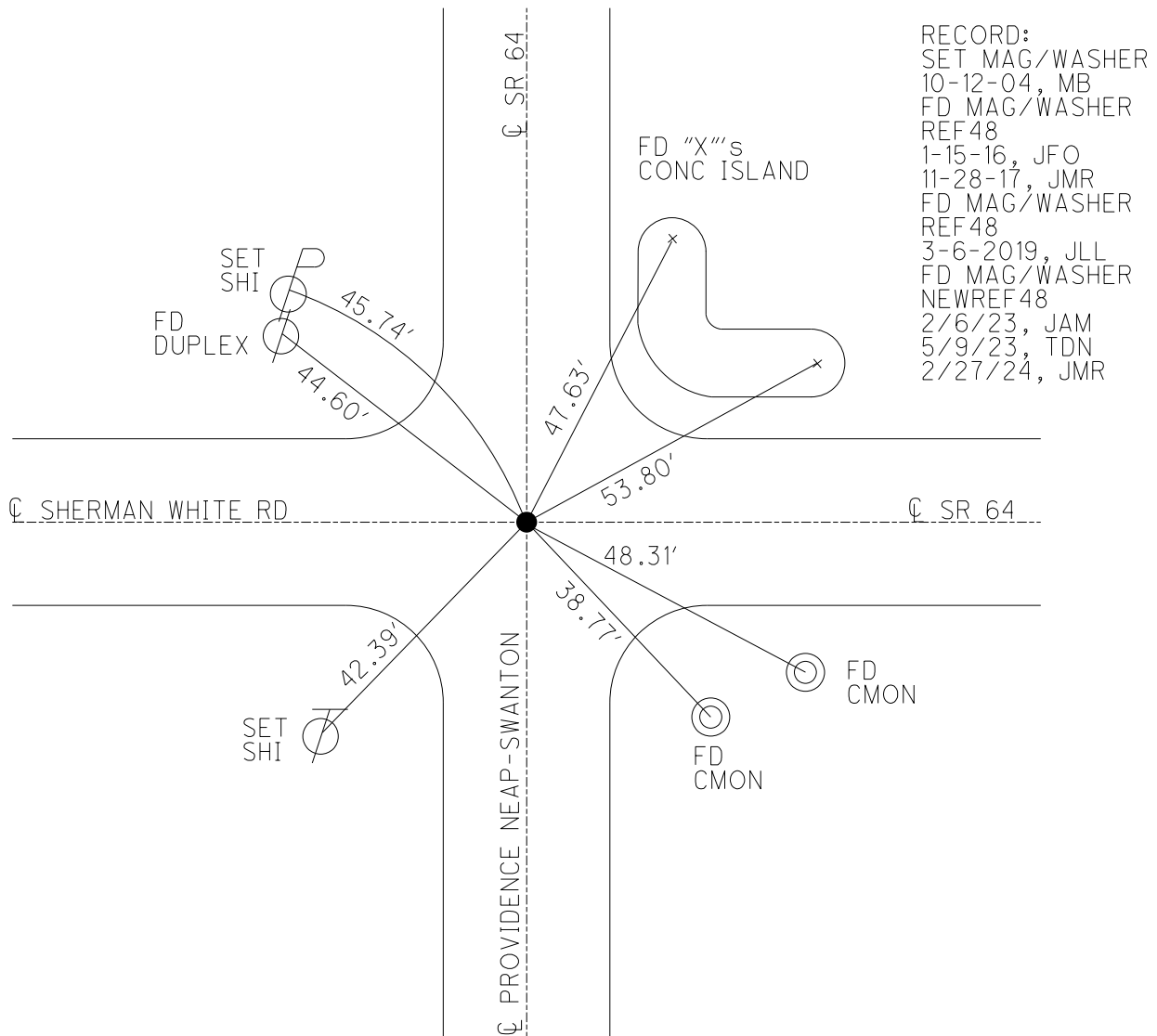
O.D.O.T. DISTRICT 2 SURVEY OFFICE (USE ONLY)

PERSONNEL _____ REFERENCE NO. 48 SHEET 47 OF 56
 NOTES NIESE DATE 5/9/23 ROUTE SR 64
 H.C. AUBLE WEATHER SUNNY COUNTY LUCAS
 R.C. ASTON TEMP. 56° TOWNSHIP SWANTON
 DWG BY RHOADES PID PAVING TRAIN SECTION 31
 T 7 N R 5 E

TYPE MONUMENT MAG/WASHER
 ON SURFACE - ~~BELOW~~ ON _____
 OFFSET \odot PAVEMENT ON _____ LT : RT
 _____ TO _____ EDGE PAVEMENT
 STATION: 470+33.36



HORIZ.DATUM: NAD83 (2011) GEOID: NAVD88 2018
 GRID: NORTHING: 682122.953 EASTING: 1592519.793



O.D.O.T. DISTRICT 2 SURVEY OFFICE (USE ONLY)

PERSONNEL

REFERENCE NO. 49

SHEET 48 OF 56

NOTES NIESE DATE 5/9/23
 H.C. AUBLE WEATHER SUNNY
 R.C. ASTON TEMP. 56°

ROUTE SR 64
 COUNTY LUCAS
 TOWNSHIP WATERVILLE
 SECTION 30

DWG BY RHOADES PID PAVING TRAIN

T 7 N R 9 E

TYPE MONUMENT MAG/WASHER

ON SURFACE - ~~BELOW~~ ON

OFFSET \odot PAVEMENT 0.5' ~~LT~~ : RT

10' TO LT EDGE PAVEMENT

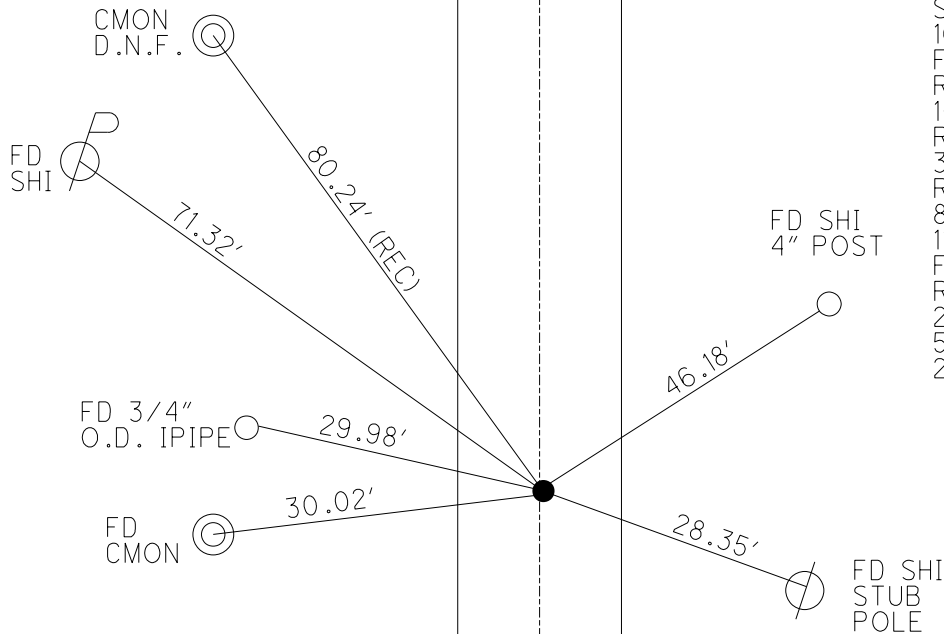
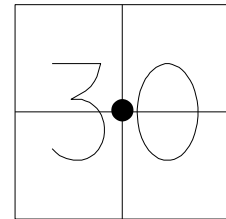
STATION: 497+11.50

HORZ. DATUM: NAD83 (2011)

GEOID: NAVD88 2018

GRID: NORTHING: 684800.870

EASTING: 1592554.649



RECORD:
 SET MAG/WASHER
 10-12-04, MB
 FD MAG/WASHER
 REF49
 1-15-16, JFO
 REF49
 3-6-19, JLL
 REF49
 8/23/22, TDN
 11/21/22, TDN
 FD MAG/WASHER
 REF49
 2/6/23, JAM
 5/9/23, TDN
 2/27/24, JMR

O.D.O.T. DISTRICT 2 SURVEY OFFICE (USE ONLY)

PERSONNEL _____

REFERENCE NO. 50

SHEET 49 OF 56

NOTES NIESE DATE 5/9/23
 H.C. AUBLE WEATHER SUNNY
 R.C. ASTON TEMP. 60°

ROUTE SR 64
 COUNTY LUCAS
 TOWNSHIP WATERVILLE
 SECTION 19 & 30
 T 7 N R 9 E

DWG BY RHOADES PID PAVING TRAIN

TYPE MONUMENT MAG/WASHER

ON SURFACE - ~~BELOW~~ ON

OFFSET \odot PAVEMENT 1.0' LT : ~~RT~~

8.2' TO LT EDGE PAVEMENT

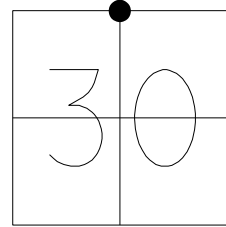
STATION: 523+61.01

HORZ. DATUM: NAD83 (2011)

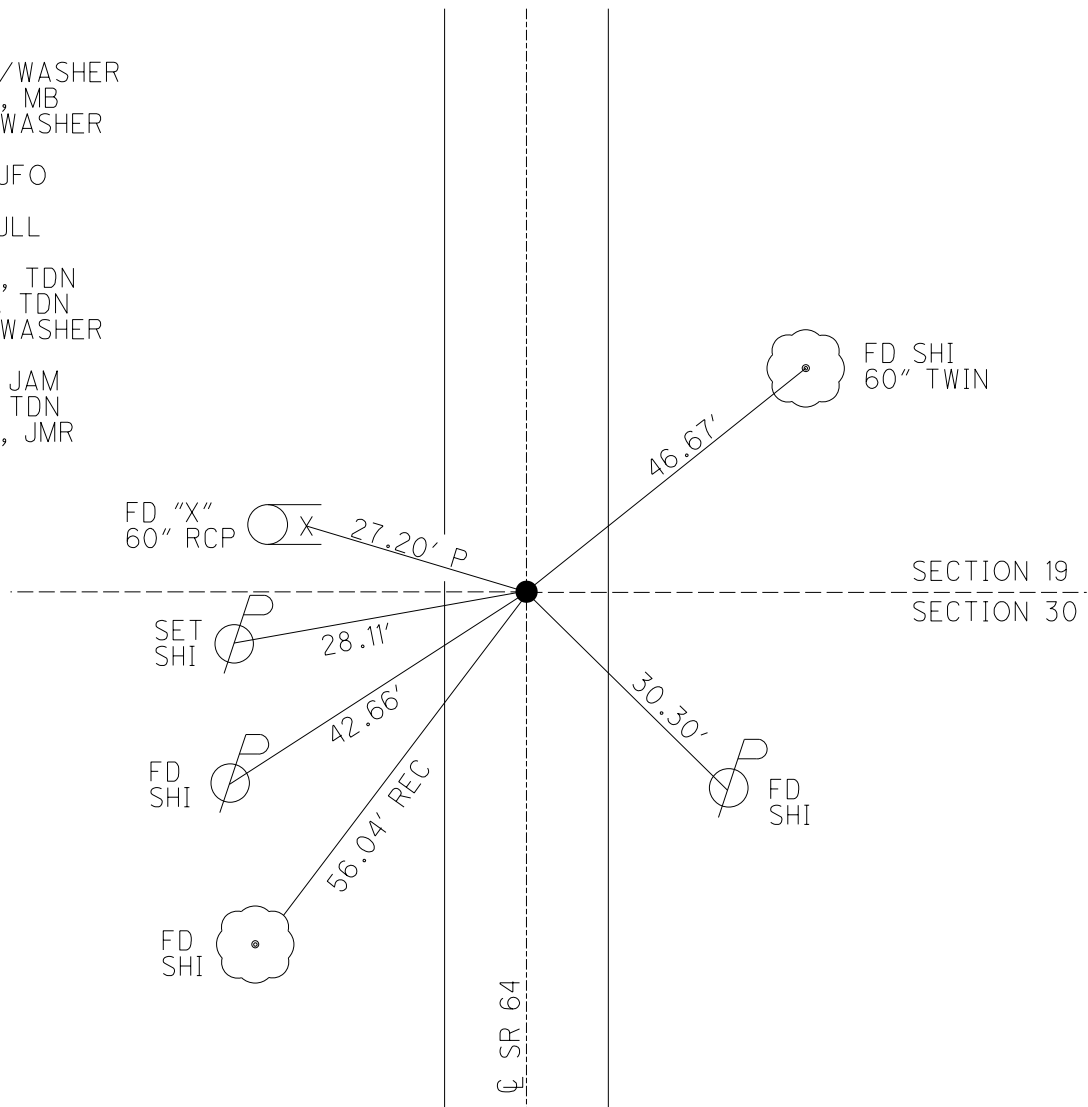
GEOID: NAVD88 2018

GRID: NORTHING: 687450.127

EASTING: 1592589.996



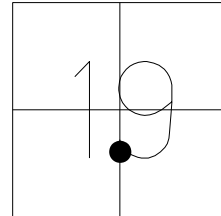
- RECORD:
 SET MAG/WASHER
 10-12-04, MB
 FD MAG/WASHER
 REF50
 1-15-16, JFO
 REF50
 3-6-19, JLL
 REF50
 8/23/22, TDN
 11/21/22, TDN
 FD MAG/WASHER
 REF50
 2/6/23, JAM
 5/9/23, TDN
 2/27/24, JMR



O.D.O.T. DISTRICT 2 SURVEY OFFICE (USE ONLY)

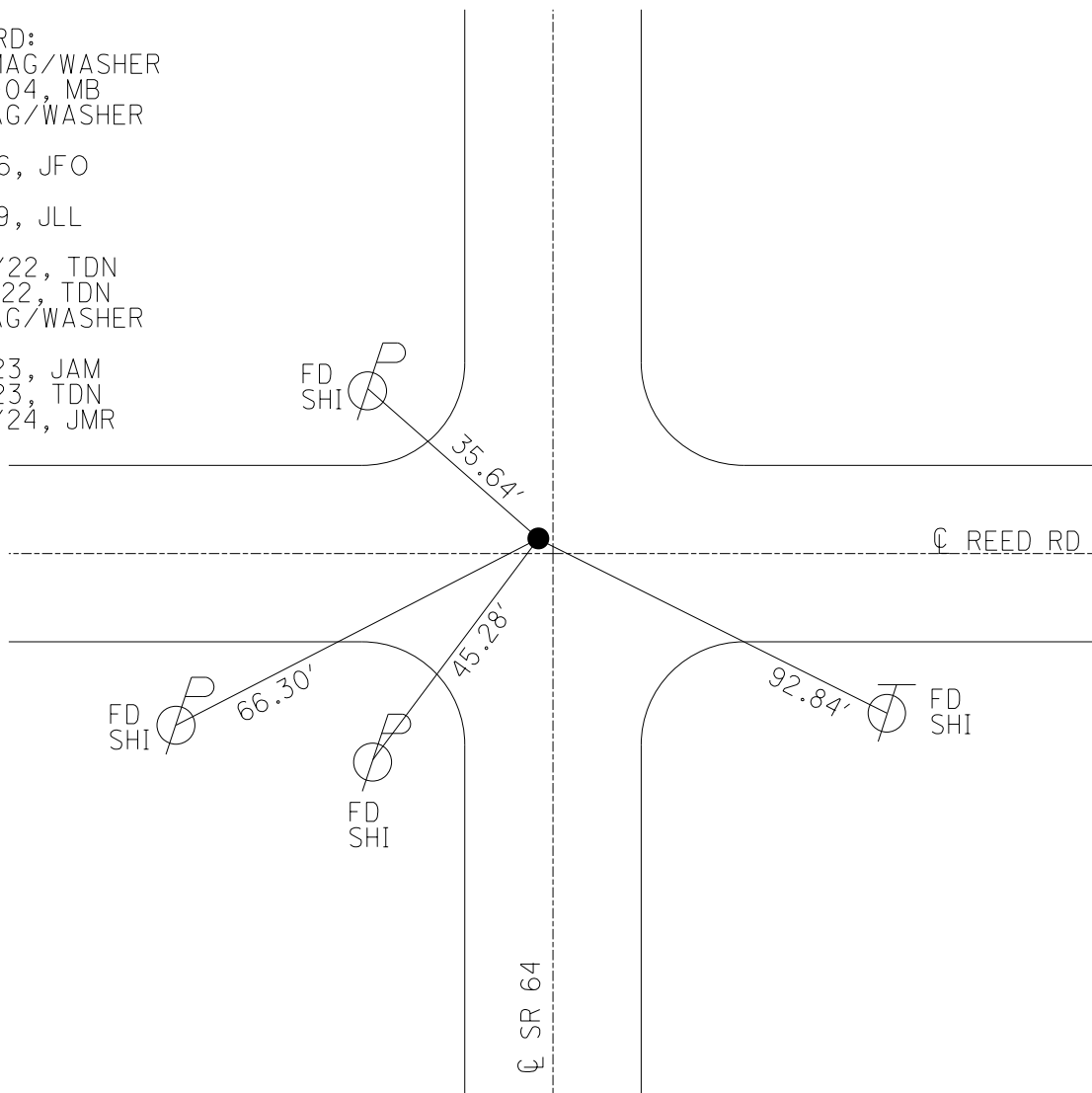
PERSONNEL _____ REFERENCE NO. 51 SHEET 50 OF 56
 NOTES NIESE DATE 5/9/23 ROUTE SR 64
 H.C. AUBLE WEATHER SUNNY COUNTY LUCAS
 R.C. ASTON TEMP. 60° TOWNSHIP WATERVILLE
 SECTION 19
 DWG BY RHOADES PID PAVING TRAIN T 7 N R 9 E

TYPE MONUMENT MAG/WASHER
 ON SURFACE - ~~BELOW~~ ON
 OFFSET ☉ PAVEMENT 1.2' LT : ~~RT~~
- TO - EDGE PAVEMENT
 STATION: 536+83.88



HORIZ.DATUM: NAD83 (2011) GEOID: NAVD88 2018
 GRID: NORTHING: 688772.742 EASTING: 1592617.302

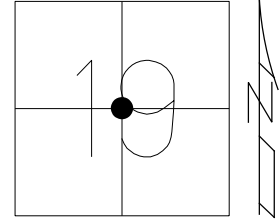
RECORD:
 SET MAG/WASHER
 10-12-04, MB
 FD MAG/WASHER
 REF51
 1-15-16, JFO
 REF51
 6-6-19, JLL
 REF51
 8/23/22, TDN
 11/21/22, TDN
 FD MAG/WASHER
 REF51
 2/6/23, JAM
 5/9/23, TDN
 2/27/24, JMR



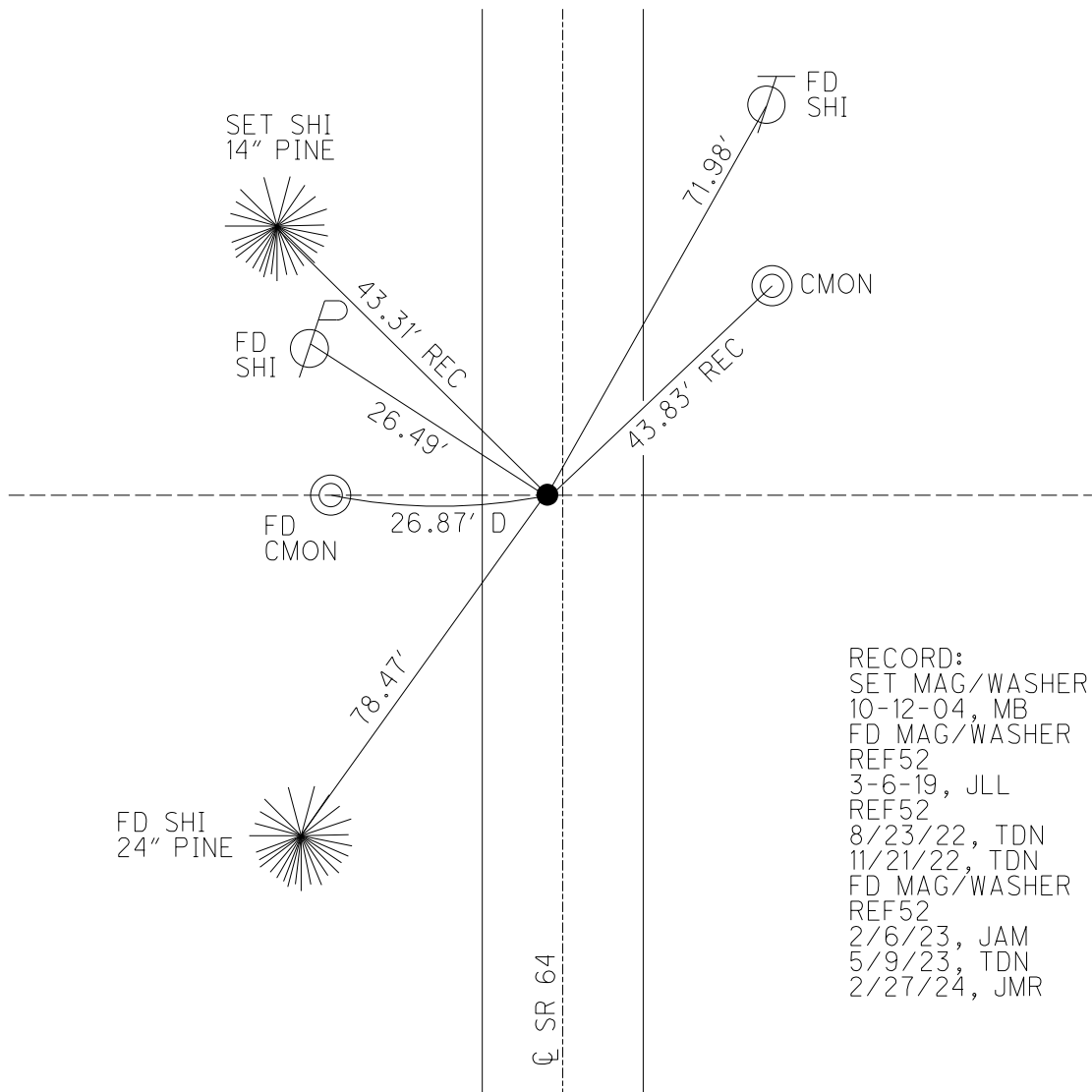
O.D.O.T. DISTRICT 2 SURVEY OFFICE (USE ONLY)

PERSONNEL _____ REFERENCE NO. 52 SHEET 51 OF 56
 NOTES NIESE DATE 5/9/23 ROUTE SR 64
 H.C. AUBLE WEATHER SUNNY COUNTY LUCAS
 R.C. ASTON TEMP. 60° TOWNSHIP SWANTON
 DWG BY RHOADES PID PAVING TRAIN SECTION 19
 T 7 N R 9 E

TYPE MONUMENT MAG/WASHER
 ON SURFACE - ~~BELOW~~ ON
 OFFSET Q PAVEMENT 1.5' LT : ~~RT~~
8.8' TO LT EDGE PAVEMENT
 STATION: 550+06.39



HORZ. DATUM: NAD83 (2011) GEOID: NAVD88 2018
 GRID: NORTHING: 690094.953 EASTING: 1592644.632

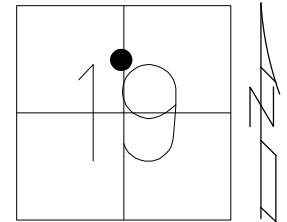


RECORD:
 SET MAG/WASHER
 10-12-04, MB
 FD MAG/WASHER
 REF52
 3-6-19, JLL
 REF52
 8/23/22, TDN
 11/21/22, TDN
 FD MAG/WASHER
 REF52
 2/6/23, JAM
 5/9/23, TDN
 2/27/24, JMR

O.D.O.T. DISTRICT 2 SURVEY OFFICE (USE ONLY)

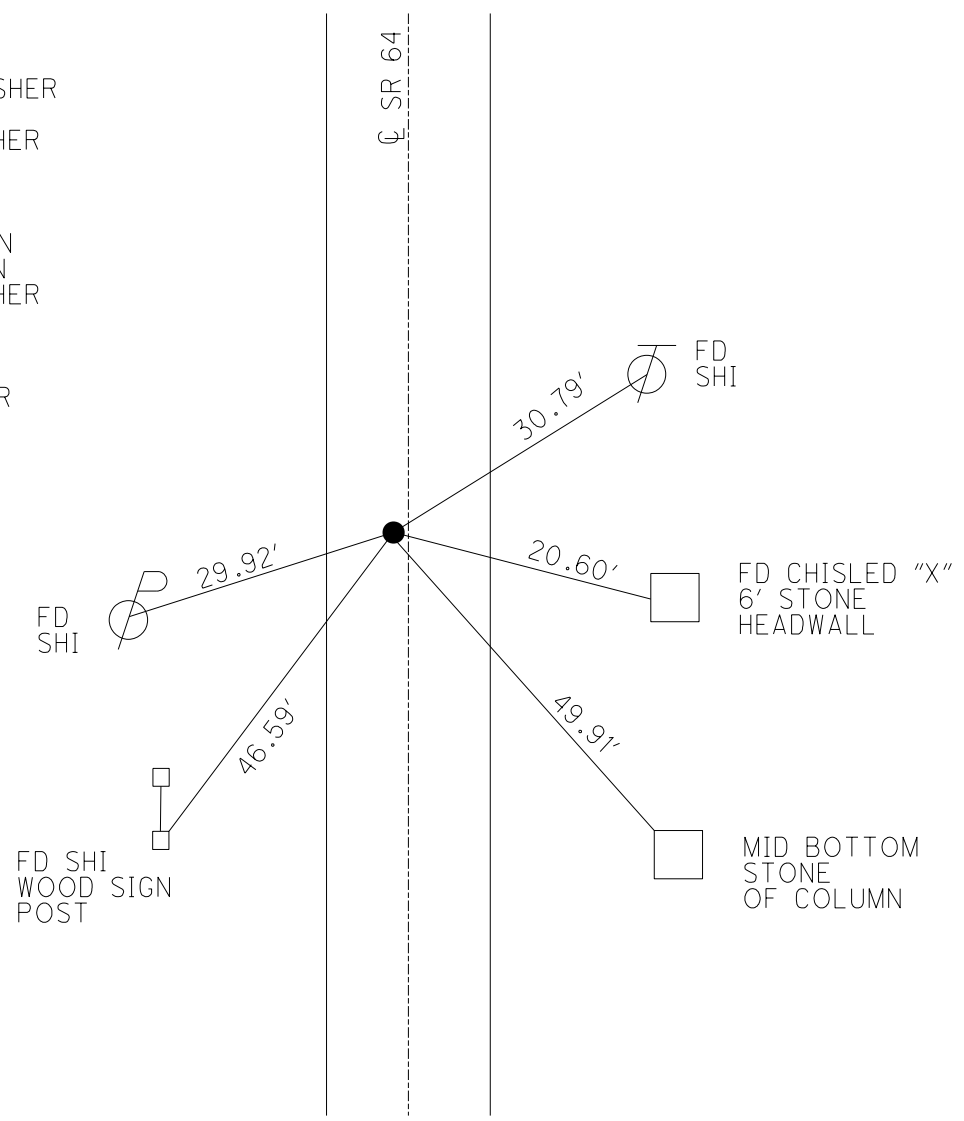
PERSONNEL _____ REFERENCE NO. 53 SHEET 52 OF 56
 NOTES NIESE DATE 5/9/23 ROUTE SR 64
 H.C. AUBLE WEATHER SUNNY COUNTY LUCAS
 R.C. ASTON TEMP. 60° TOWNSHIP SWANTON
 DWG BY RHOADES PID PAVING TRAIN SECTION 19
 T 7 N R 9 E

TYPE MONUMENT MAG/WASHER
 ON SURFACE - ~~BELOW~~ ON
 OFFSET Q PAVEMENT 1.0' LT : ~~RT~~
8.9 TO LT EDGE PAVEMENT
 STATION: 569+90.12



HORIZ. DATUM: NAD83 (2011) GEOID: NAVD88 2018
 GRID: NORTHING: 692078.244 EASTING: 1592686.588

RECORD:
 SET MAG/WASHER
 10-12-04, MB
 FD MAG/WASHER
 REF53
 3-6-19, JLL
 REF53
 8/23/22, TDN
 11/21/22, TDN
 FD MAG/WASHER
 REF53
 2/6/23, JAM
 5/9/23, TDN
 2/27/24, JMR



O.D.O.T. DISTRICT 2 SURVEY OFFICE (USE ONLY)

PERSONNEL

REFERENCE NO. 54

SHEET 53 OF 56

NOTES NIESE DATE 5/9/23
 H.C. AUBLE WEATHER SUNNY
 R.C. ASTON TEMP. 60°

ROUTE SR 64
 COUNTY LUCAS
 TOWNSHIP SWANTON
 SECTION 19
 T 7 N R 5 E

DWG BY RHOADES PID PAVING TRAIN

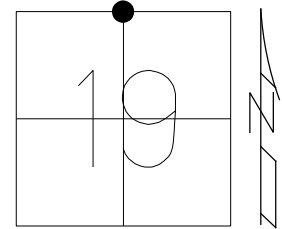
TYPE MONUMENT MAG/WASHER

ON SURFACE - ~~BELOW~~ ON

OFFSET \bar{C} PAVEMENT 0.9' ~~±~~ : RT

- TO - EDGE PAVEMENT

STATION: 576+52.27



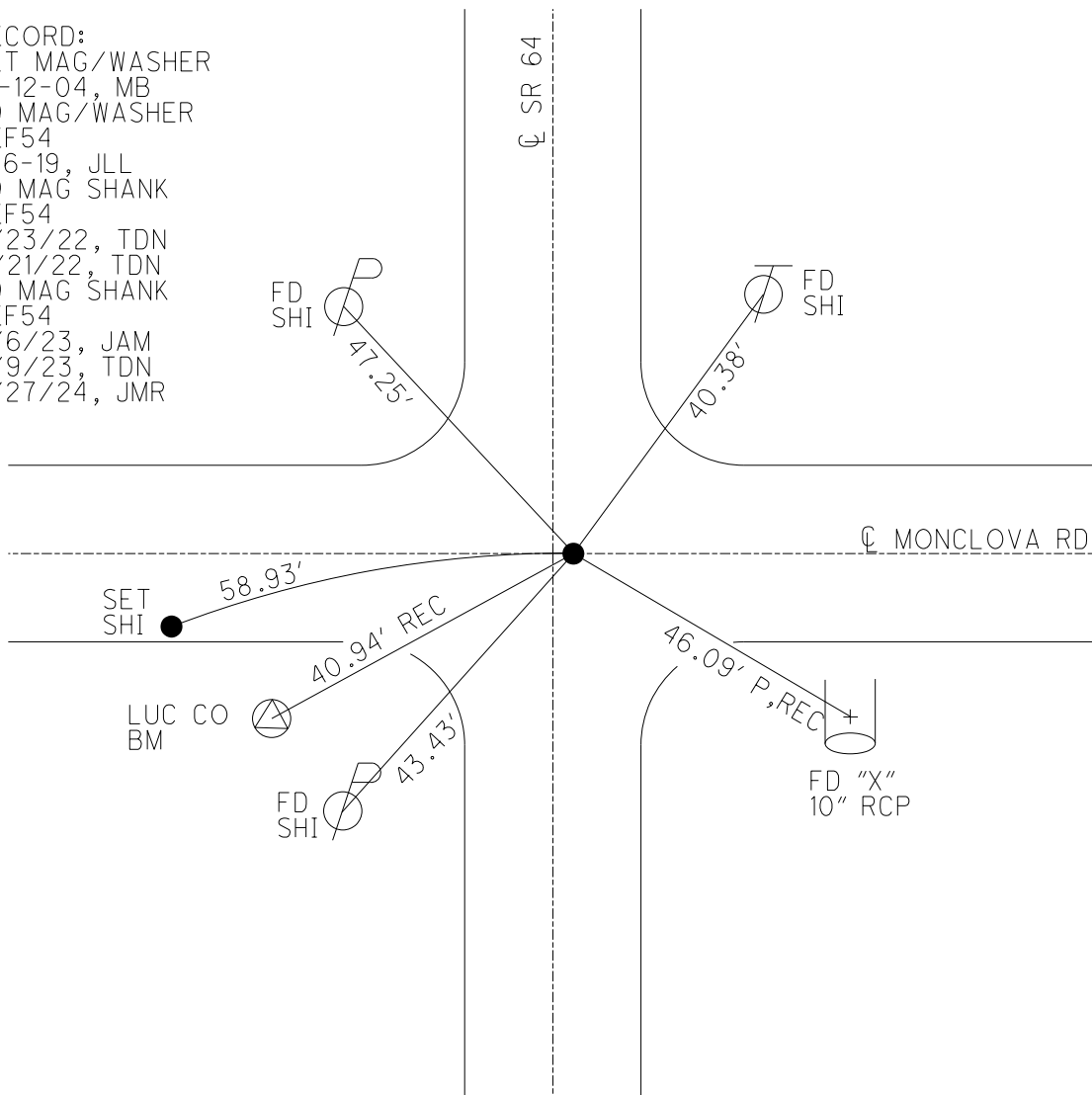
HORZ. DATUM: NAD83 (2011)

GEOID: NAVD88 2018

GRID: NORTHING: 692740.240

EASTING: 1592700.807

RECORD:
 SET MAG/WASHER
 10-12-04, MB
 FD MAG/WASHER
 REF54
 3-6-19, JLL
 FD MAG SHANK
 REF54
 8/23/22, TDN
 11/21/22, TDN
 FD MAG SHANK
 REF54
 2/6/23, JAM
 5/9/23, TDN
 2/27/24, JMR



O.D.O.T. DISTRICT 2 SURVEY OFFICE (USE ONLY)

PERSONNEL _____ REFERENCE NO. 55 SHEET 54 OF 56

NOTES NIESE DATE 5/9/23 ROUTE SR 64
 H.C. AUBLE WEATHER SUNNY COUNTY LUCAS
 R.C. ASTON TEMP. 65° TOWNSHIP SWANTON
 SECTION 18

DWG BY RHOADES PID PAVING TRAIN T 7 N R 9 E

TYPE MONUMENT MAG/WASHER

ON SURFACE - ~~BELOW~~ ON

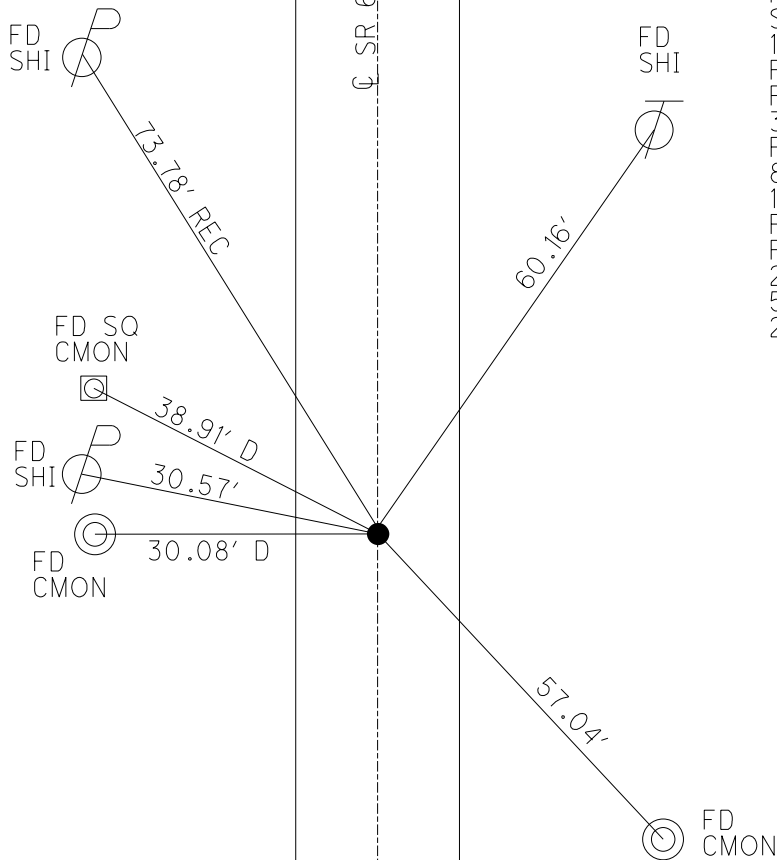
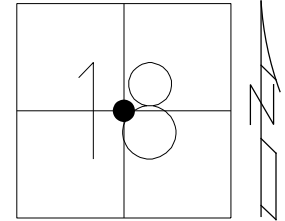
OFFSET CL PAVEMENT ON LT : RT

9.7 TO RT EDGE PAVEMENT

STATION: 603+14.73

HORZ.DATUM: NAD83 (2011) GEOID: NAVD88 2018

GRID: NORTHING: 695402.425 EASTING: 1592739.173



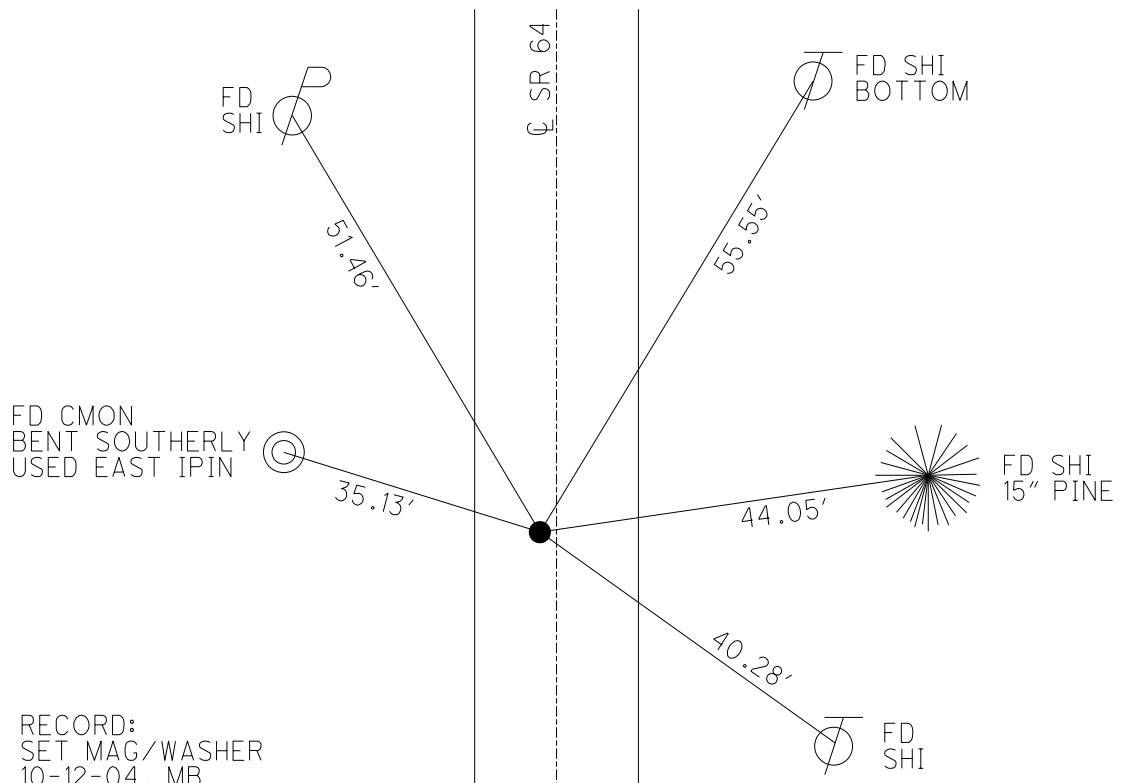
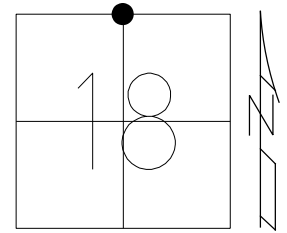
RECORD:
 SET MAG/WASHER
 10-12-04, MB
 FD MAG/WASHER
 REF55
 3-6-19, JLL
 REF55
 8/23/22, TDN
 11/21/22, TDN
 FD MAG/WASHER
 REF55
 2/6/23, JAM
 5/9/23, TDN
 2/27/24, JMR

O.D.O.T. DISTRICT 2 SURVEY OFFICE (USE ONLY)

PERSONNEL _____ REFERENCE NO. 56 SHEET 55 OF 56
 NOTES NIESE DATE 5/9/23 ROUTE SR 64
 H.C. AUBLE WEATHER SUNNY COUNTY LUCAS
 R.C. ASTON TEMP. 60° TOWNSHIP SWANTON
 DWG BY RHOADES PID PAVING TRAIN SECTION 18
 T 7 N R 9 E

TYPE MONUMENT MAG/WASHER
 ON SURFACE - ~~BELOW~~ ON
 OFFSET $\text{\textcircled{C}}$ PAVEMENT 1.3' LT : ~~RT~~
8.4 TO LT EDGE PAVEMENT
 STATION: 629+74.03

HORIZ.DATUM: NAD83 (2011) GEOID: 2012A
 GRID: NORTHING: 698061.617 EASTING: 1592758.940



RECORD:
 SET MAG/WASHER
 10-12-04, MB
 FD MAG/WASHER
 REF56
 3-6-19, JLL
 REF56
 8/23/22, TDN
 11/21/22, TDN
 FD MAG/WASHER
 REF56
 2/6/23, JAM
 5/9/23, TDN
 2/27/24, JMR

O.D.O.T. DISTRICT 2 SURVEY OFFICE (USE ONLY)

PERSONNEL

REFERENCE NO. 57

SHEET 56 OF 56

NOTES BALBAUGH

DATE 5/11/20

ROUTE SR 64

H.C. LEU

WEATHER CLOUDY

COUNTY LUCAS

R.C. AUBLE

TEMP. 39°

TOWNSHIP SWANTON

SECTION 7

DWG BY GARRETT PID 107059

T 7 N R 5 E

TYPE MONUMENT MAG/WASHER

ON SURFACE - ~~BELOW~~ ON

OFFSET \odot PAVEMENT ON LT : RT

- TO - EDGE PAVEMENT

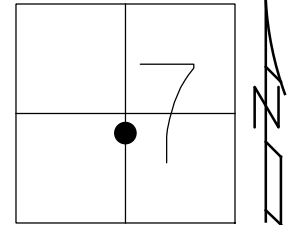
STATION: 655+24

HORZ. DATUM: NAD83(2011)

GEOID: 2012A

GRID: NORTHING: 700674.256

EASTING: 1592809.771



RECORD:
 FD MOBORA MON.
 6/15/03 DCH
 SET MAG/WASHER
 1/13/04, DCH
 FD MOBORA MON
 2" DOWN
 REF2
 7/29/16
 SET MAG/WASHER
 NEWREF2
 10/05/16, JFO

NOTE:
 US 2 REF2

SET "X"
 CONC PAD
 ODOT TRAFFIC
 CONTROL BOX

