

# 3094

FOR ANY QUESTIONS PLEASE CONTACT ODOT DIST. 2 REAL ESTATE AT (419)353-8131

DESIGN DESIGNATION

Current ADT (1975) 12,500  
 Design Year ADT (1995) 13,800  
 DHV 1400  
 D 60%NB, 40%SB  
 T 8%  
 V 35 MPH

CONVENTIONAL SIGNS

Exist. Storm Sewer 12" Exist. Trees & Bushes  
 Prop. Storm Sewer Exist. Signs Exist. Signs  
 Underground Electric E Prop. Guard Rail Prop. Guard Rail  
 Exist. R/W Light Pole (Public) (Private)

INDEX OF SHEETS

Title Sheet ----- 1  
 Schematic Plan & Existing Detour Route ----- 2  
 Typical Section ----- 3  
 General Notes ----- 4  
 Subsummaries & General Summary ----- 5  
 Pavement Elevations ----- 6  
 Cross Sections ----- 7-8  
 Approach Slab Details ----- 9  
 Structure Over 20 Foot Span ----- 10-30  
 Right-of-Way ----- 31

LINE DATA

Begin Work ----- Sta. 9+50.00  
 End Work ----- Sta. 13+30.00  
 Net Work Length 380.00 Lin. Ft. or 0.072 Miles  
 Begin Project ----- Sta. 9+99.75  
 End Project ----- Sta. 13+00.00  
 Net Project Length 300.25 Lin. Ft. or 0.057 Miles

STATE OF OHIO  
 DEPARTMENT OF TRANSPORTATION  
**LUC-65-328**  
 SUMMIT STREET  
 CITY OF TOLEDO  
 LUCAS COUNTY

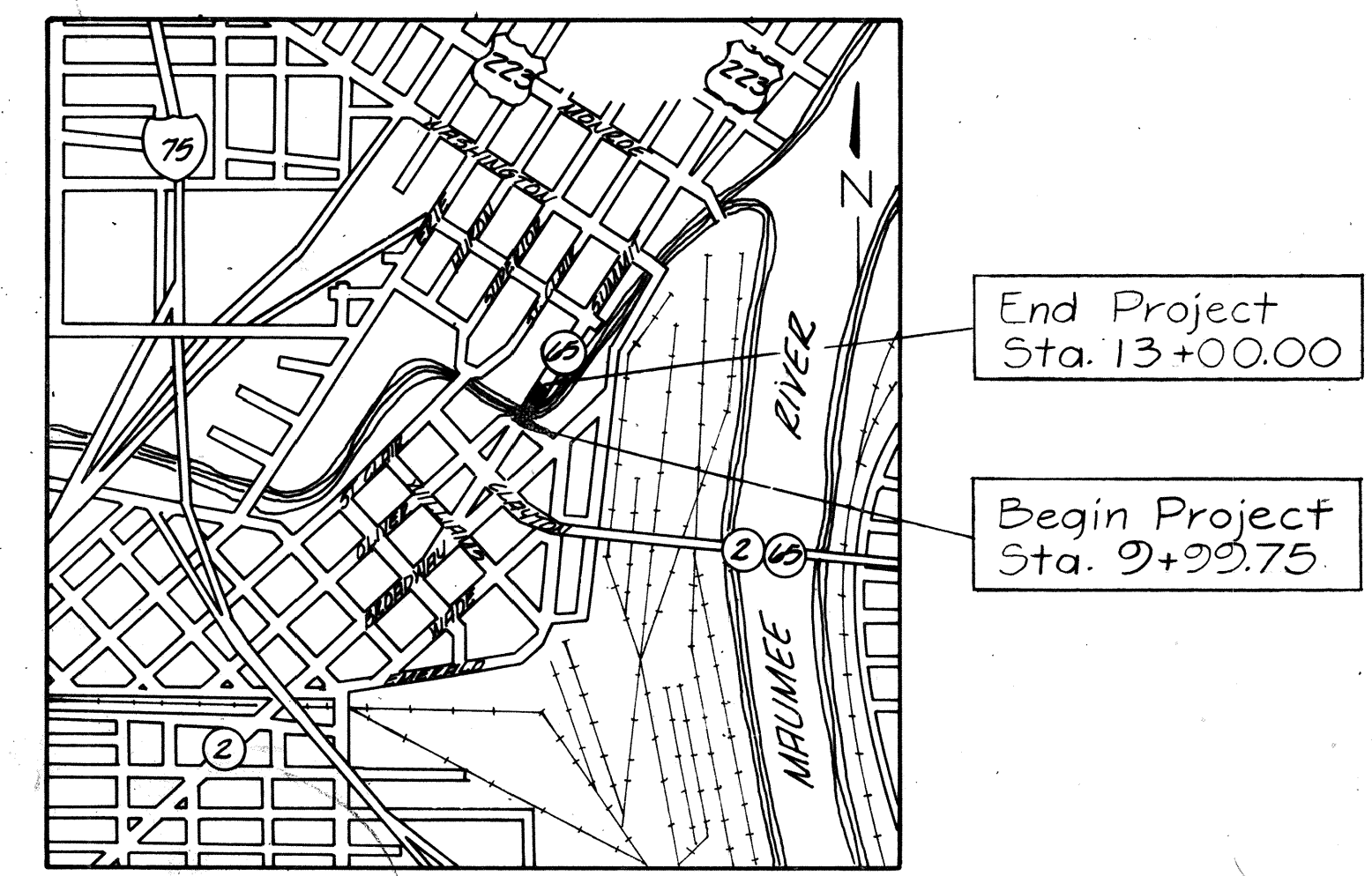
FED. RD. DIV.	STATE	PROJECT	1
5	OHIO	BRF-615(7)	31

LUCAS COUNTY, TOLEDO, OHIO  
 LUC-65-328  
 SUMMIT STREET

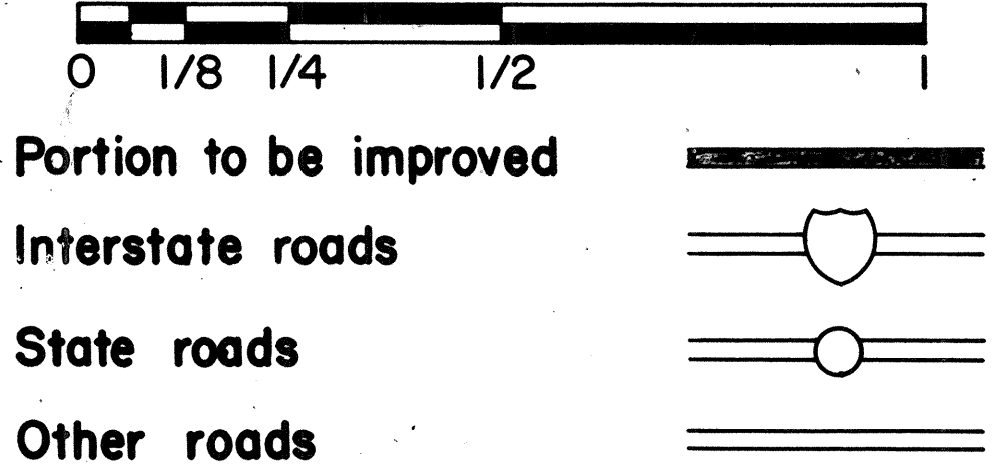
1975 SPECIFICATIONS

The standard specifications of the State of Ohio, Department of Transportation including changes and specifications listed in the proposal shall govern this improvement.  
 Right of way is to be provided by the State of Ohio.  
 I hereby approve these plans, noting that the existing bridge is closed and that a detour has been established as shown on Sheet 2. Provisions for the maintenance and safety of traffic will be as set forth on the plans and estimates.

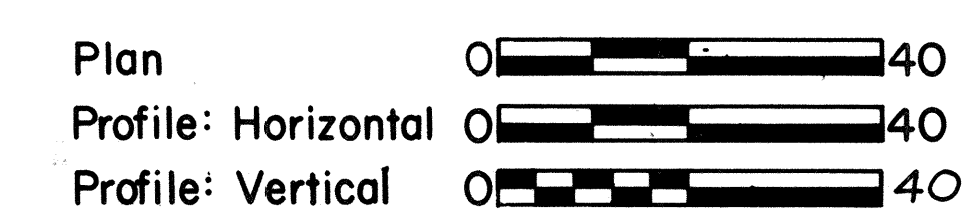
- Approved \_\_\_\_\_  
 Date 12-11-75 City Manager, City of Toledo  
*James B. Doherty*
- Approved \_\_\_\_\_  
 Date 12-31-75 District Deputy Director of Transportation  
*Leonard E. Liss*
- Approved \_\_\_\_\_  
 Date 1-13-76 Engineer, Bureau of Bridges  
*Robert B. Pfeifer*
- Approved \_\_\_\_\_  
 Date 1-15-76 Engineer, Bureau of Roadway Design  
*E. J. Schaefer*
- Approved \_\_\_\_\_  
 Date 1-16-76 Assistant Deputy Director for Highway Design  
*John B. Ellis*
- Approved \_\_\_\_\_  
 Date 1/20/76 Assistant Deputy Director for Real Estate  
*W. Billingsley*
- Approved \_\_\_\_\_  
 Date 1-16-76 Assistant Deputy Director for Program Development  
*Howard E. Nolan*
- Approved \_\_\_\_\_  
 Date 1-20-76 Chief Engineer, Design  
*R. E. Catlin*
- Approved \_\_\_\_\_  
 Date 1-16-76 Chief Engineer, Construction  
*Lynne D. Wickman*
- Approved \_\_\_\_\_  
 Date 1-20-76 Chief Engineer, Operations  
*Thomas M. Major*
- Approved \_\_\_\_\_  
 Date 1-21-76 Assistant Director, Department of Transportation  
*Richard J. ...*
- Approved \_\_\_\_\_  
 Date 1-21-76 Director, Department of Transportation  
*Richard J. ...*



LOCATION MAP SCALE IN MILES



SCALES



SUPPLEMENTAL PRINTS OF CONSTRUCTION STANDARDS
BP-1 6-1-65 MC-3 6-1-73 AS-1-72 6-30-72
BP-3 1-1-71 MC-4 6-13-69 BR-2-67 10-15-71
BP-4 1-1-71 L-1 6-1-73 SD-1-69 6-12-69
BP-5 8-11-75 RB-1-55 2-2-59
BP-7 1-1-66
BP-10 1-3-75 HL-5 9-6-73
BP-11 1-3-75 HL-7 9-6-73
BP-12 8-11-75 HL-10 9-6-73
CB-3A 1-1-76
GR-2B 11-9-71
GR-4 11-9-71
GR-2A 1-1-71
GR-3 11-9-71

SUPPLEMENTAL SPECIFICATIONS
808 1-1-71
836 3-12-75
838 3-18-70
1001 9-20-72
803 1-22-76
5625 1-11-74
5713 1-11-74

PLAN PREPARED BY-  
**CLAUDE BROWN & ASSOCIATES**  
 TOLEDO, OHIO

12/12/75  
 Date *Claude M. Brown, Jr.*  
 Registered Engineer No. 24372

Project: SUMMIT STREET, LUCAS COUNTY  
 Date of Letting \_\_\_\_\_ 197\_ Contract No. \_\_\_\_\_

DEPARTMENT OF TRANSPORTATION  
 FEDERAL HIGHWAY ADMINISTRATION

Approved: \_\_\_\_\_  
 DIVISION ADMINISTRATOR DATE

Rev. 2-4-76

FED. RD. DIV.	STATE	PROJECT	31
5	OHIO		31

LUCAS COUNTY, TOLEDO, OHIO  
 SUMMIT STREET  
 LUC-65-3.28

