

O.D.O.T. DISTRICT 2 SURVEY OFFICE (USE ONLY)

PERSONNEL \_\_\_\_\_

REFERENCE NO. 8

SHEET 9 OF 14

NOTES TOMSIK

DATE 8/24/71

ROUTE SR 65

H.C. VANYO

WEATHER FAIR

COUNTY LUCAS

R.C. GRANATA

TEMP. 88°

TOWNSHIP 12 MILE RESERVE

JACKSON

SECTION RT 85

DWG BY NIESE PID \_\_\_\_\_

T 3 US R E

TYPE MONUMENT P.K. IN CMON

ON SURFACE - ~~BELOW~~ ON

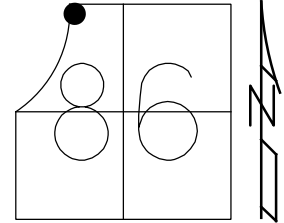
OFFSET  $\odot$  PAVEMENT \_\_\_\_\_ LT : RT

- TO - EDGE PAVEMENT

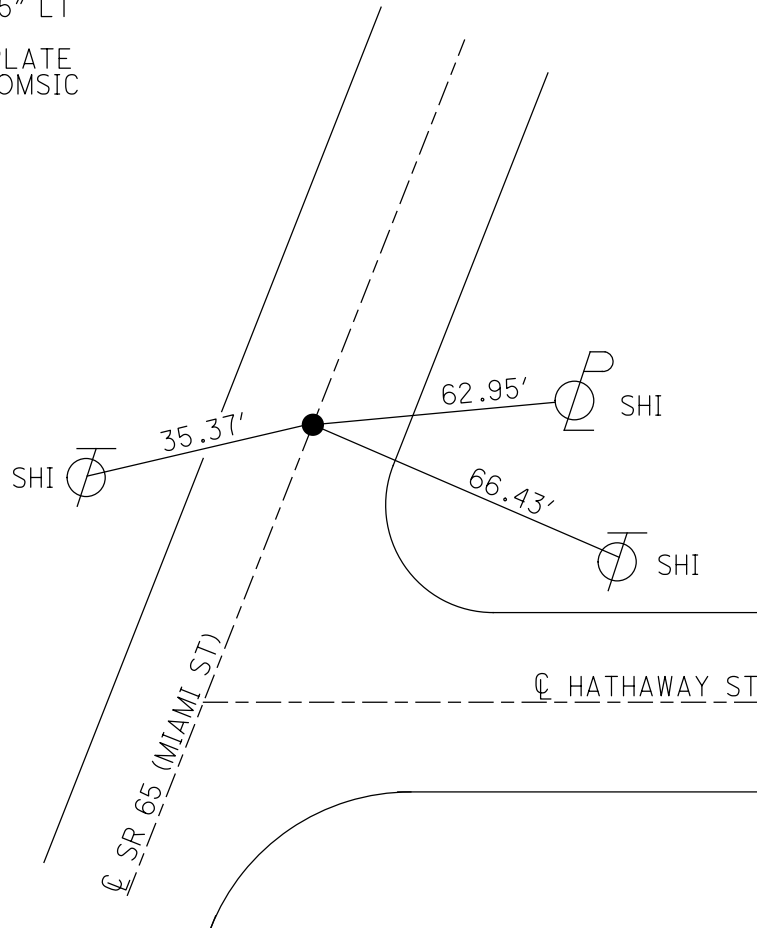
STATION: 68+12.38

HORZ. DATUM: \_\_\_\_\_ GEOID: \_\_\_\_\_

GRID: NORTHING: \_\_\_\_\_ EASTING: \_\_\_\_\_



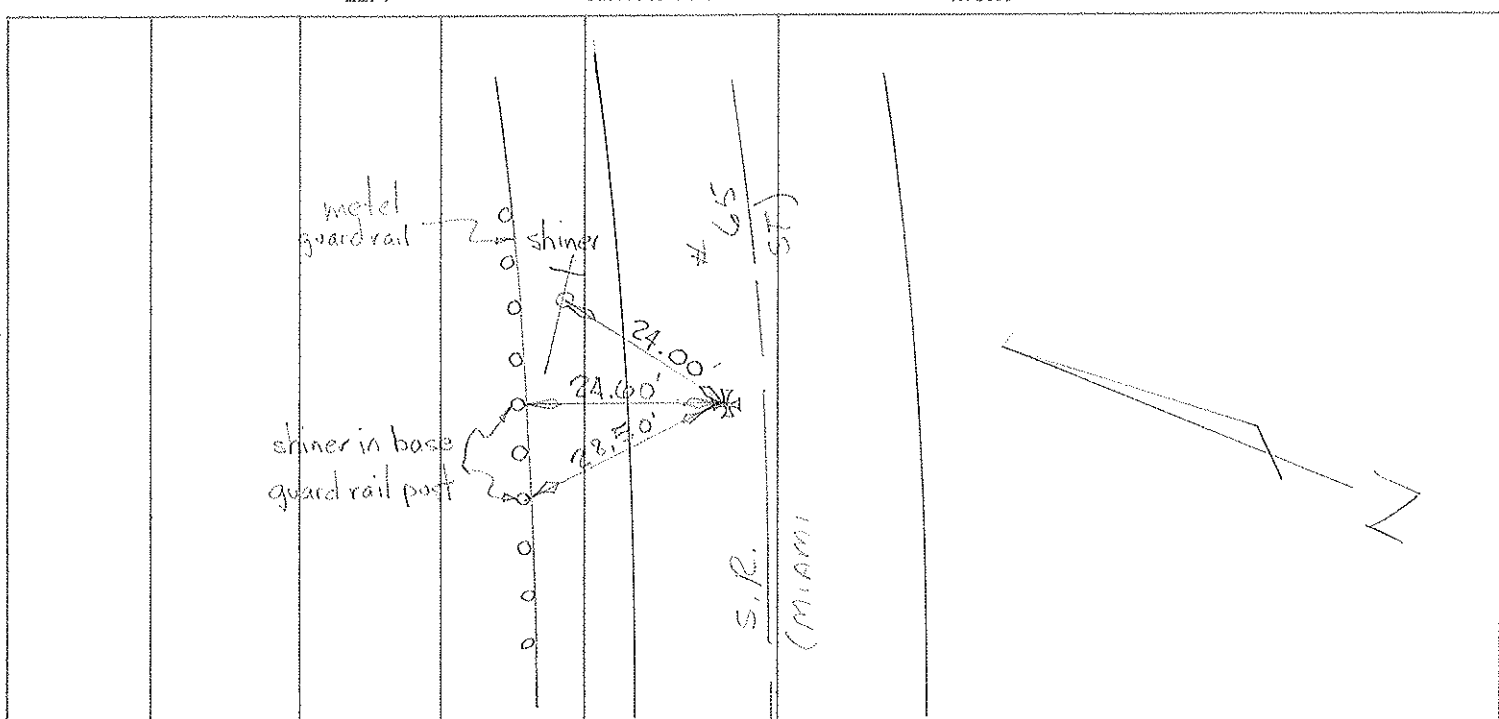
RECORD: P.I.  
 STA. 68+12.38  
 $\Delta = 3^\circ 21' 45''$  LT  
 1966 PLANS  
 FD BRASS PLATE  
 8/24/71, TOMSIK



PERSONNEL	TITLE	PERSONNEL	TITLE
Tomsic			
Vanya			
Granata			
Jackson			

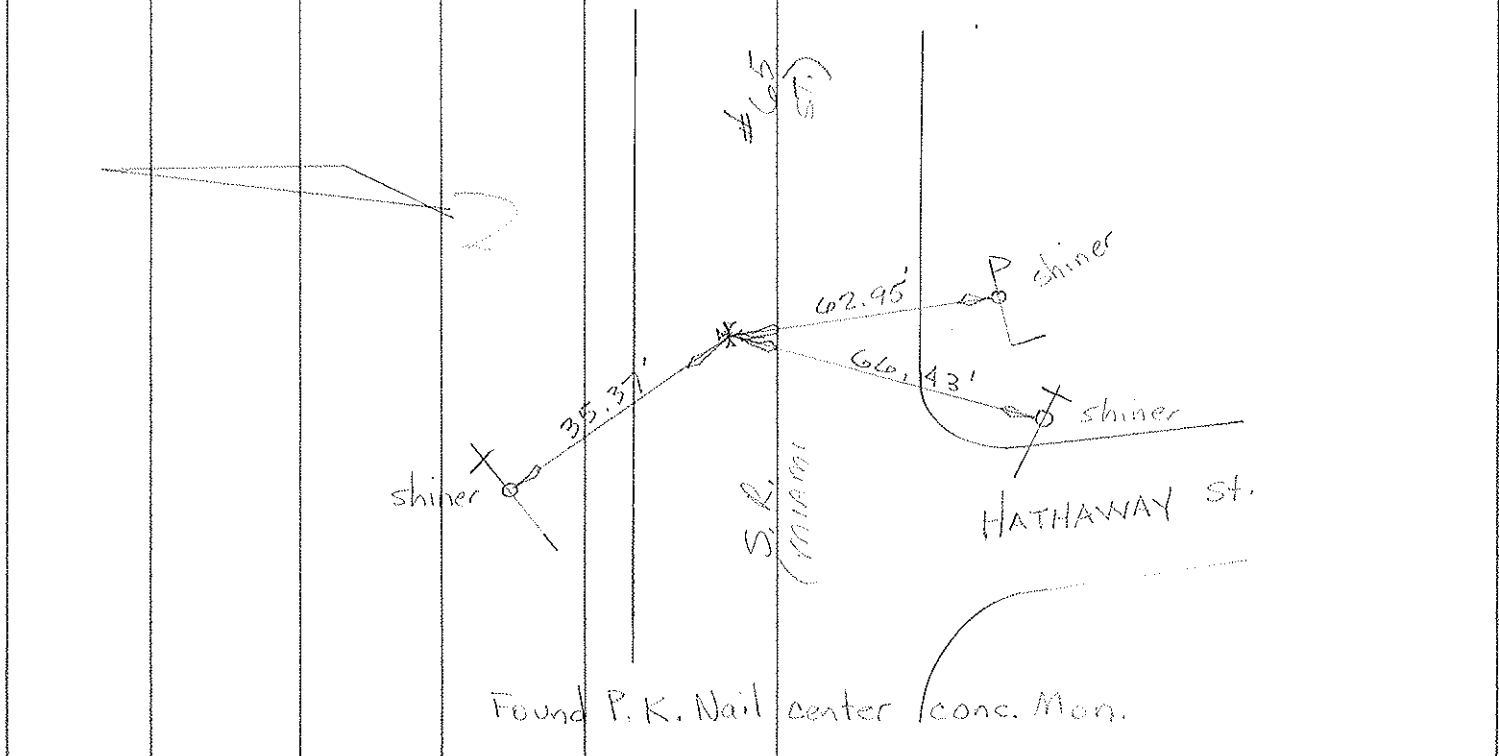
COUNTY LUCAS DATE Aug. 24, 1971  
 S. R. # 65 WEATHER Fair  
 SEC. \_\_\_\_\_ TEMP 85°

DESCRIPTION Reference Mon. on S.R. # 65 JOB NO. \_\_\_\_\_



Found Brass Plate Mon. at Surface

SLM- 1.28



Found P.K. Nail center (conc. Mon.)