

STATE OF OHIO
DEPARTMENT OF HIGHWAYS

US 1564 (1)

--	--	--	--	--

LUCAS COUNTY
LUC-184-8.11

LUC - 184 - 8.11

CITY OF TOLEDO AND WASHINGTON TWP,
LUCAS COUNTY
ALEXIS ROAD

LIMITED ACCESS
Portions of this project are especially designed for through traffic and have been declared a limited access highway or freeway by action of the Director of Highways in accordance with the provisions of Section 5511.02 of the Revised Code of Ohio.

RIGHT OF WAY ONLY

CONVENTIONAL SIGNS

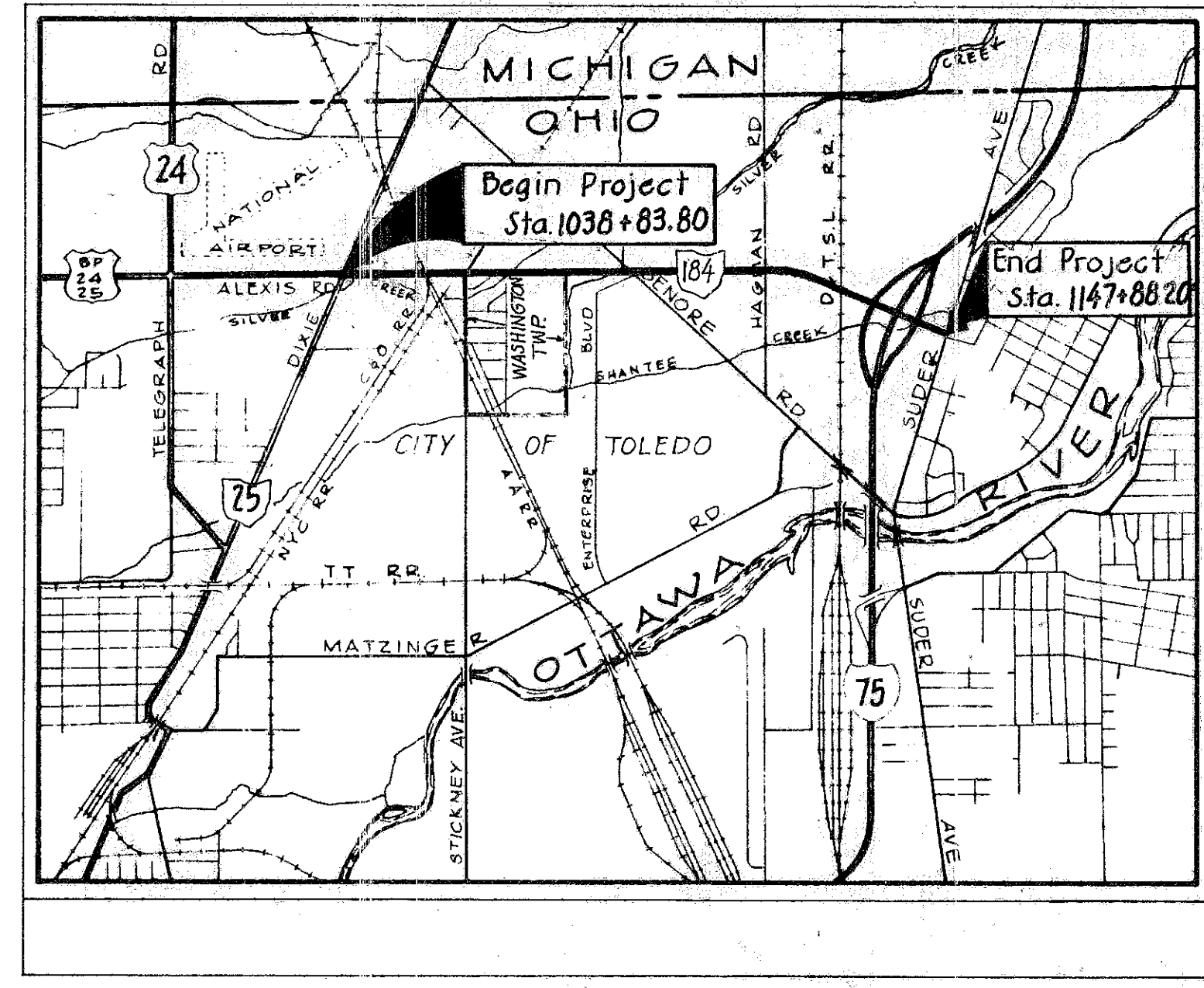
Section Line.....	Pole Lines.....	☉ telephone	☐ power
Center Line.....	Underground Utilities.....	— indicate	
Property Line.....	Trees or Stumps.....	existing O.A. remove	X
Fence Line.....	Construction Limits.....		
Guard Rail.....	Existing Right-of-Way.....		
Railroads.....	Design Right-of-Way.....	R/W	
	Limited Access Right-of-Way.....	L/A	

1969 SPECIFICATIONS

The Standard Specifications of the State of Ohio, Department of Highways, including changes & supplemental specifications listed in the proposal shall govern this improvement. The Right-of-Way for this improvement will be provided by the State of Ohio. I hereby approve these plans and declare that the making of this improvement will not require the closing of the highway to traffic and that provisions for the maintenance and safety of traffic will be as set forth on the plans and estimates.

INDEX OF SHEETS

Title Sheet.....	1
Property Map.....	2-3
Centerline Survey Plat.....	4-6
Summary of Additional Right-of-Way.....	7-9
Right-of-Way Sheets.....	10-13
Extension to Alexis Place Detail.....	14
Benore Road Relocations.....	15
S.R. 184 & I-75 Interchange.....	16-19
Outlet Ditch to Shantee Creek.....	20
Railroad Plats.....	21-27



LOCATION MAP

SCALE IN MILES

Portion to be Improved.....	—
Federal Roads.....	75
State Roads.....	2
Other Roads.....	—
Future Extension.....	—

SCALES

Plan..... 1" = 50'
R.R. Plats..... 1" = 20'

Approved _____
Date _____ Deputy Director of Right-of-Way

Approved _____
Date _____ Director of Highways

LINE DATA

Plans Prepared By:
T.C. BIEBESHEIMER ENGINEERING CO.
Toledo, Ohio

BY: _____
Registered Professional Engineer
DATE: _____
Certificate No. _____

SUPPLEMENTAL PRINTS OF STANDARD CONSTRUCTION DRAWINGS					
DRAWING NO.	DATE	DRAWING NO.	DATE	DRAWING NO.	DATE
BP-3	1-10-67			MC-1	10-1-67
BP-4	1-10-67			MC-4	6-1-65
BP-5	6-1-65			MC-6	6-1-65
BP-6	6-1-65			MC-8	12-1-67
BP-7	1-1-66	GR-1	1-1-67		
CB-2-6	6-1-65	GR-2A	1-1-67		
CB-3	6-1-65			MH-1	6-1-65
CB-3A	6-1-65	HL-3	11-1-65	MH-1A	8-1-66
CB-6	6-1-65	HW-E	6-1-65		
CB-7	6-1-65	L-1	6-1-65		

SUPPLEMENTAL SPECIFICATIONS	
815	1-1-67
816	8-6-65
1001	3-21-66

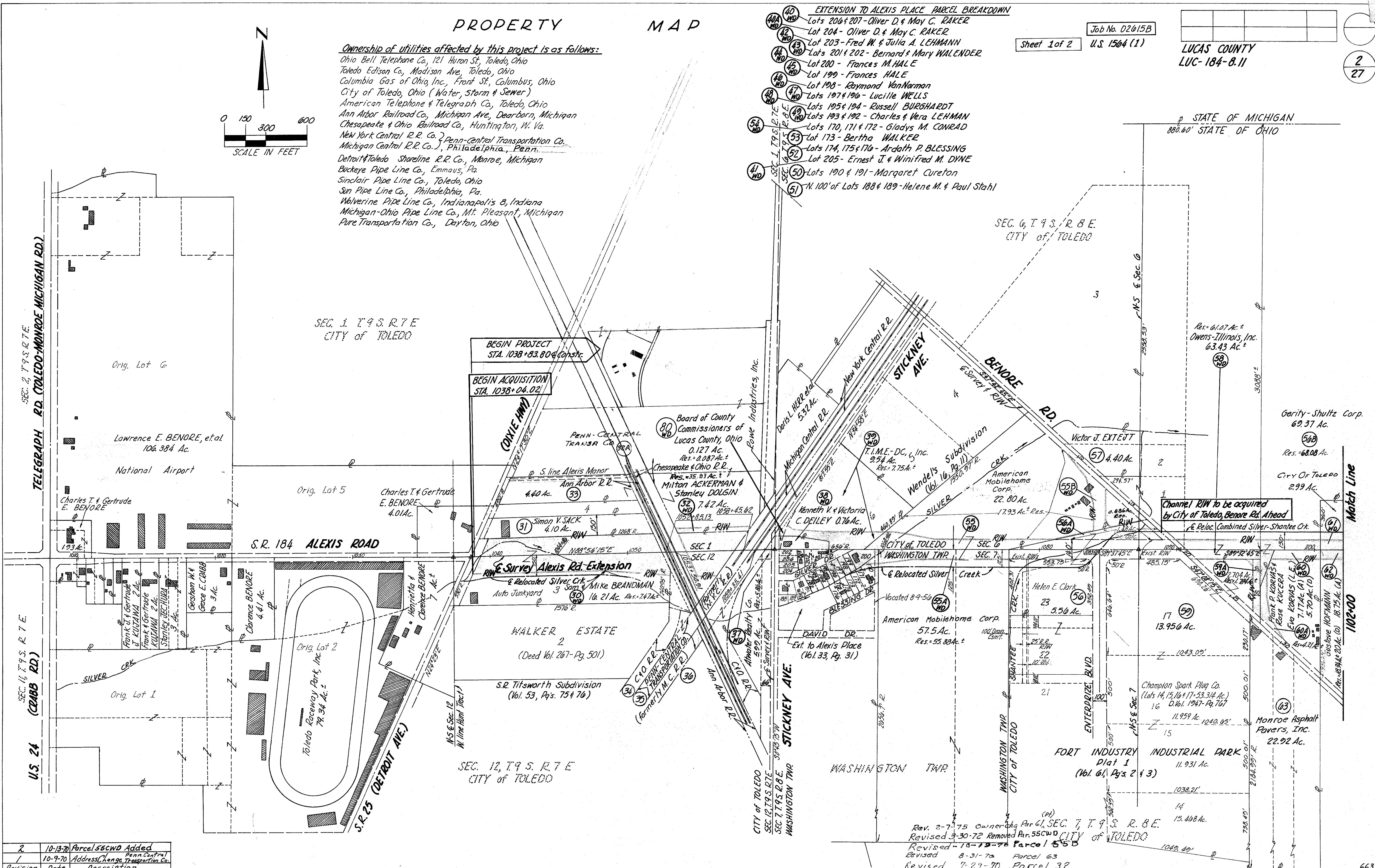
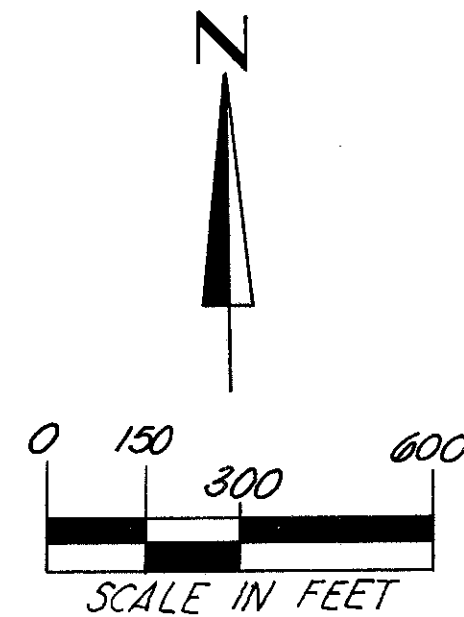
FILE NO.	LUCAS COUNTY	LUC-184-8.11
	DATE OF LETTING:	10
	CONTRACT NO.	

R-3184 #5 C-112

PROPERTY MAP

Ownership of utilities affected by this project is as follows:

Ohio Bell Telephone Co., 121 Huron St., Toledo, Ohio
 Toledo Edison Co., Madison Ave., Toledo, Ohio
 Columbia Gas of Ohio, Inc., Front St., Columbus, Ohio
 City of Toledo, Ohio (Water, Storm & Sewer)
 American Telephone & Telegraph Co., Toledo, Ohio
 Ann Arbor Railroad Co., Michigan Ave., Dearborn, Michigan
 Chesapeake & Ohio Railroad Co., Huntington, W. Va.
 New York Central R.R. Co., Penn-Central Transportation Co.,
 Michigan Central R.R. Co., Philadelphia, Penn.
 Detroit & Toledo Shoreline R.R. Co., Monroe, Michigan
 Buckeye Pipe Line Co., Emmaus, Pa.
 Sinclair Pipe Line Co., Toledo, Ohio
 Sun Pipe Line Co., Philadelphia, Pa.
 Wolverine Pipe Line Co., Indianapolis 8, Indiana
 Michigan-Ohio Pipe Line Co., Mt. Pleasant, Michigan
 Pure Transportation Co., Dayton, Ohio



- EXTENSION TO ALEXIS PLACE PARCEL BREAKDOWN**
- 40 Lts 206 & 207 - Oliver D. & May C. RAKER
 - 41 Lot 204 - Oliver D. & May C. RAKER
 - 42 Lot 203 - Fred W. & Julia A. LEHMANN
 - 43 Lts 201 & 202 - Bernard & Mary WALENDER
 - 44 Lot 200 - Frances M. HALE
 - 45 Lot 199 - Frances HALE
 - 46 Lot 198 - Raymond VanNarmon
 - 47 Lts 197 & 196 - Lucille WELLS
 - 48 Lts 195 & 194 - Russell BURGHARDT
 - 49 Lts 193 & 192 - Charles & Vera LEHMAN
 - 50 Lts 170, 171 & 172 - Gladys M. CONRAD
 - 51 Lot 173 - Bertha WALKER
 - 52 Lts 174, 175 & 176 - Ardath P. BLESSING
 - 53 Lot 205 - Ernest J. & Winifred M. DYNE
 - 54 Lts 190 & 191 - Margaret Cureton
 - 55 N. 100' of Lts 188 & 189 - Helene M. & Paul Stahl

Job No. 02615B
 Sheet 1 of 2 U.S. 1564 (1)
 LUCAS COUNTY
 LUC-184-B.11
 STATE OF MICHIGAN
 880.60' STATE OF OHIO

Revision	Date	Description
2	10-13-70	Parcel 55CWD Added
1	10-9-70	Address Change Penn. Central Transportation Co.

Rev. 2-7-75 Ownership Par 61, SEC 7, T9S R7E
 Revised 3-30-72 Removed Par. 55CWD
 Revised 7-15-75 Parcel 55B
 Revised 8-31-75 Parcel 63
 Revised 7-29-70 Parcel 32

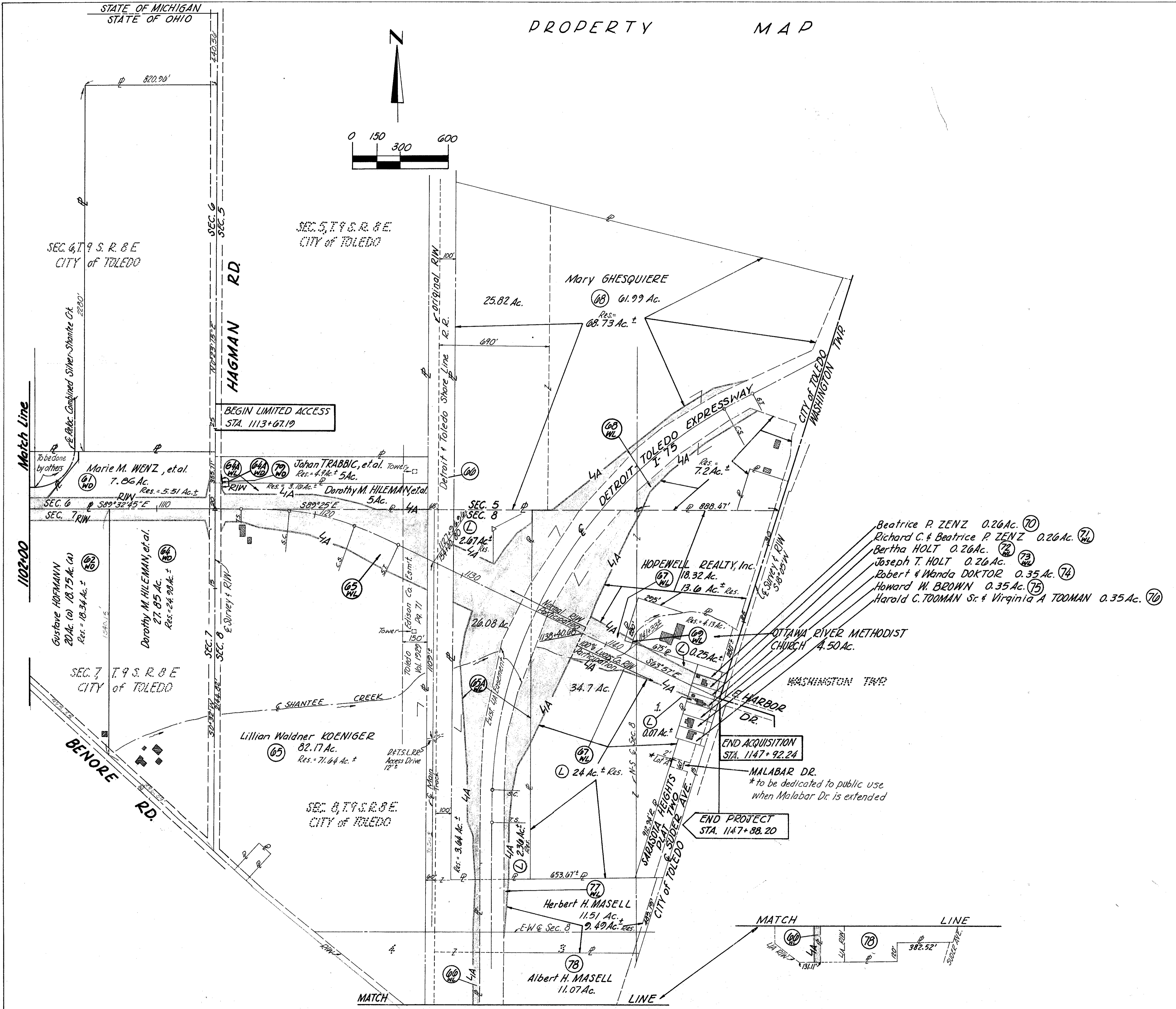
PROPERTY MAP

Job No. 02015B

Sheet 2 of 2

LUCAS COUNTY
LUC-184-8.11
LIMITED ACCESS


3
27



- Beatrice P. ZENZ 0.26 Ac. (70)
- Richard C. & Beatrice P. ZENZ 0.26 Ac. (71)
- Bertha HOLT 0.26 Ac. (72)
- Joseph T. HOLT 0.26 Ac. (73)
- Robert & Wanda DOKTOR 0.35 Ac. (74)
- Howard W. BROWN 0.35 Ac. (75)
- Harold C. TOOMAN Sr. & Virginia A. TOOMAN 0.35 Ac. (76)

END ACQUISITION
STA. 1147+92.24

END PROJECT
STA. 1147+88.20



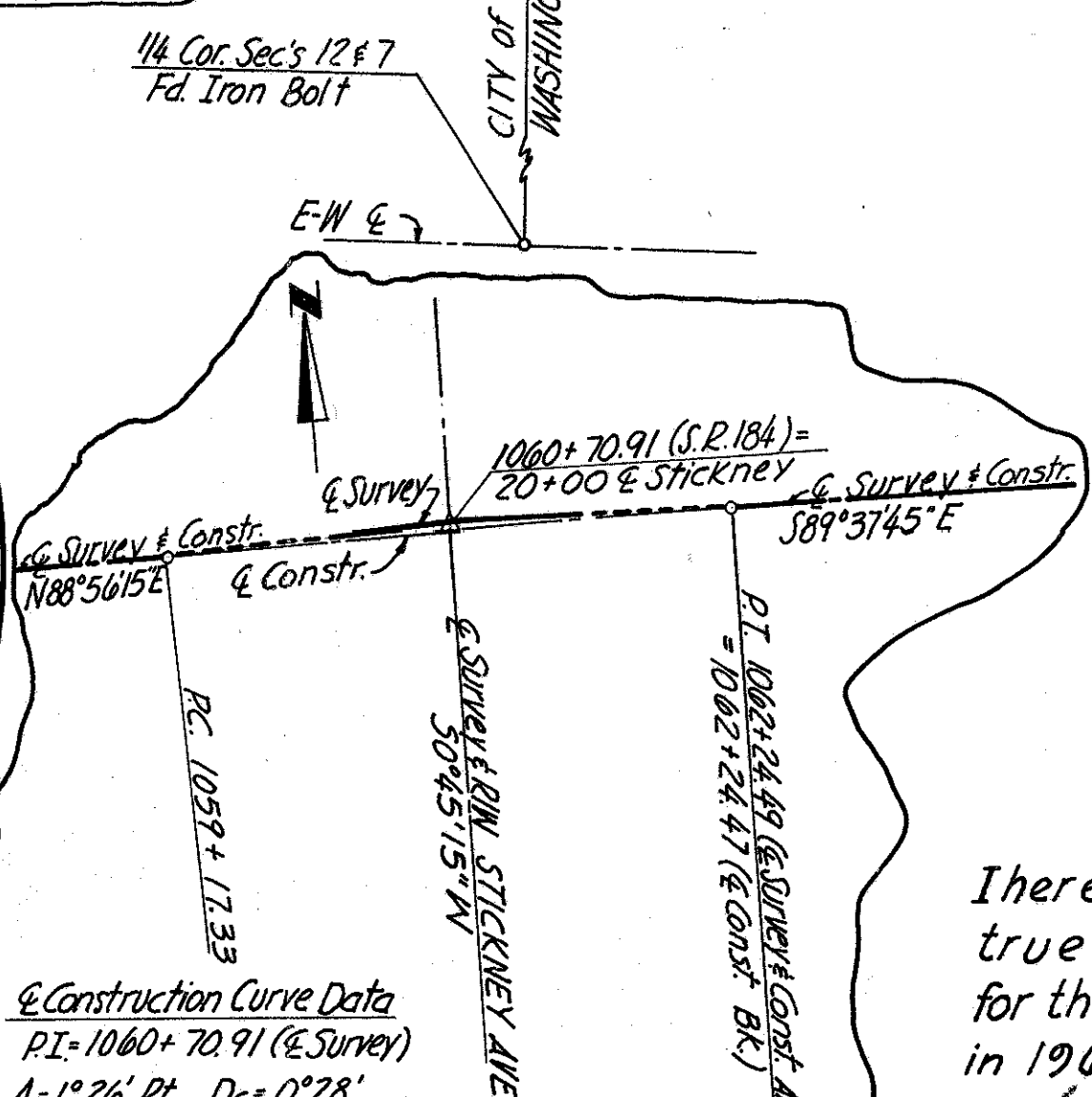
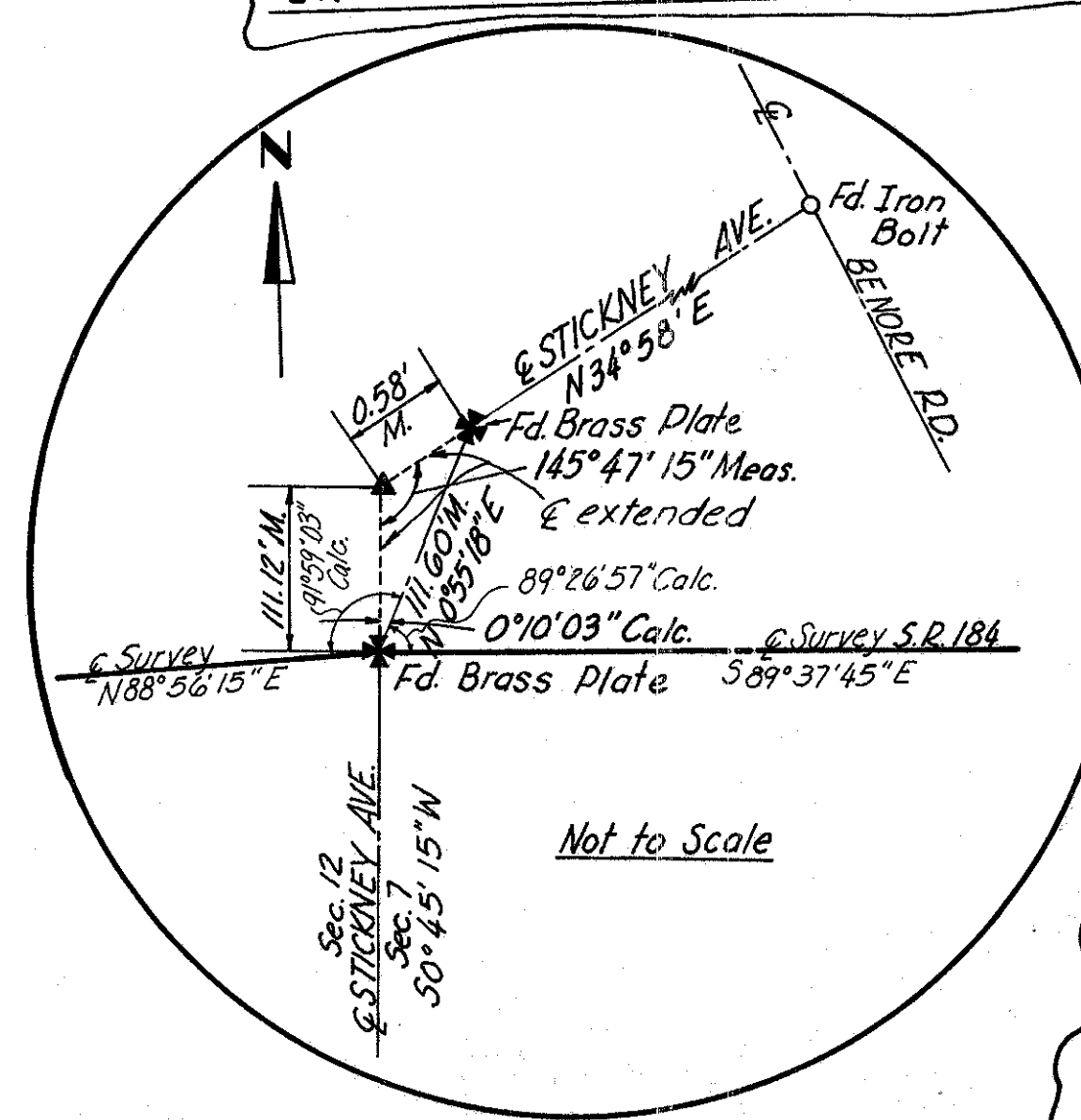
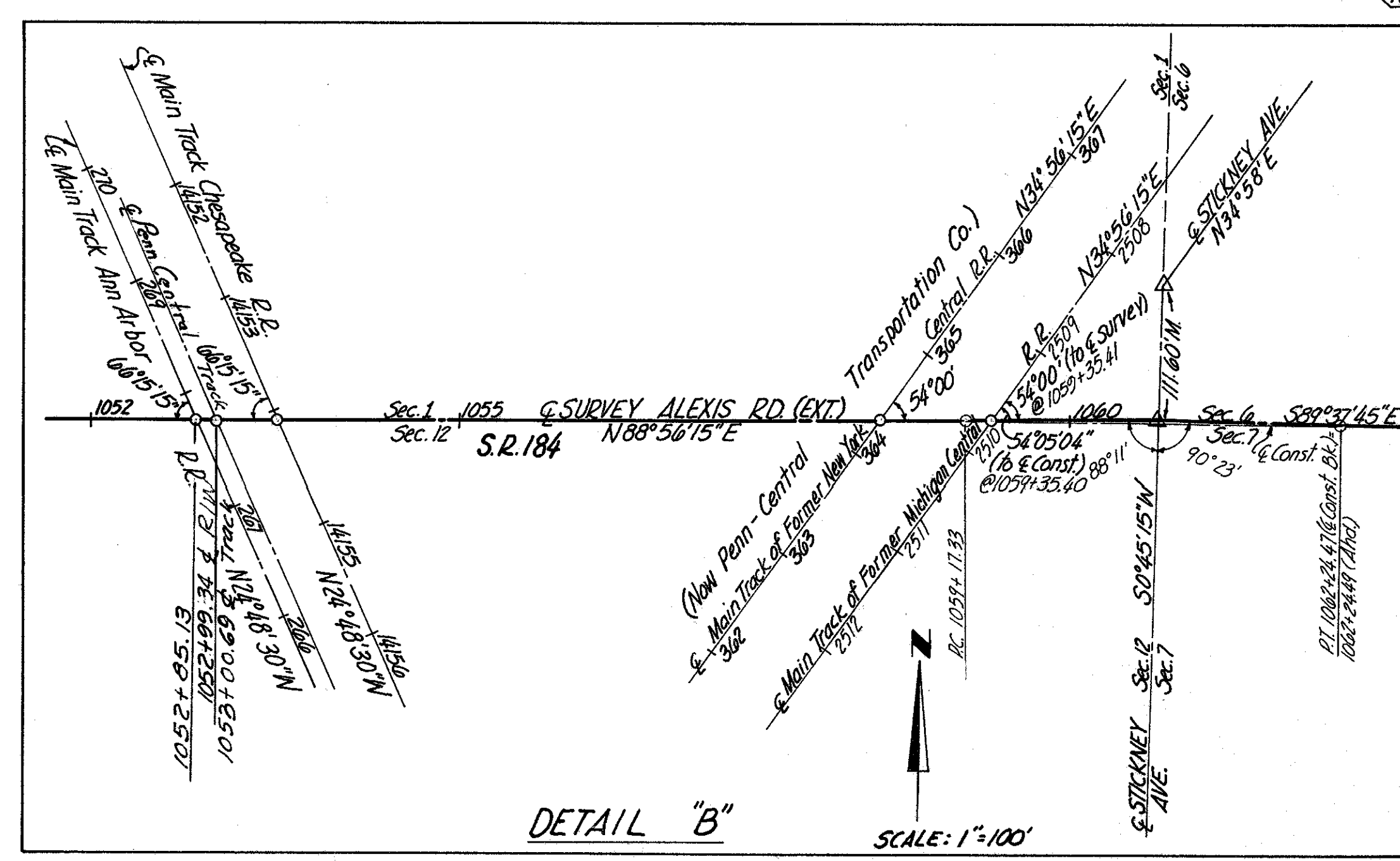
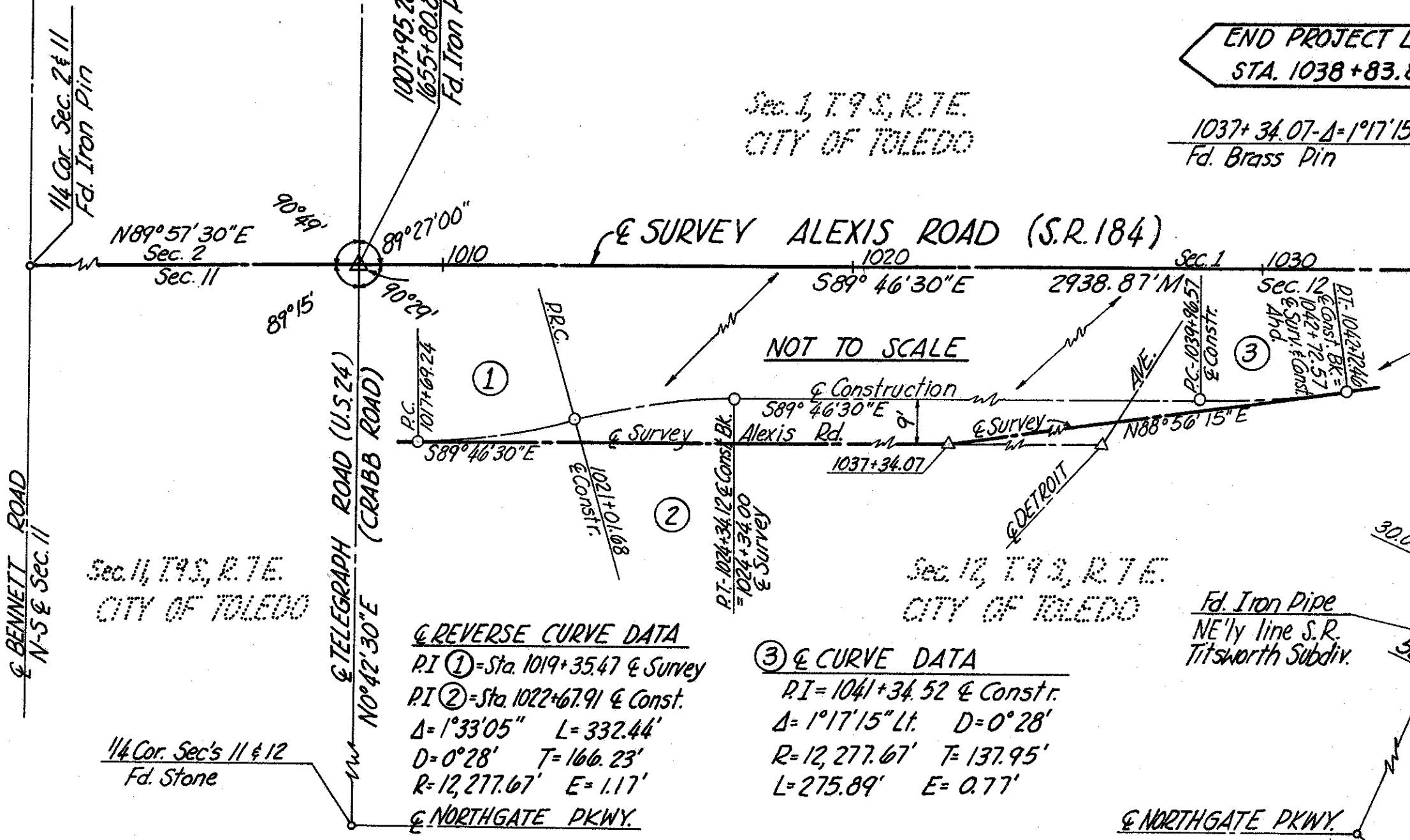
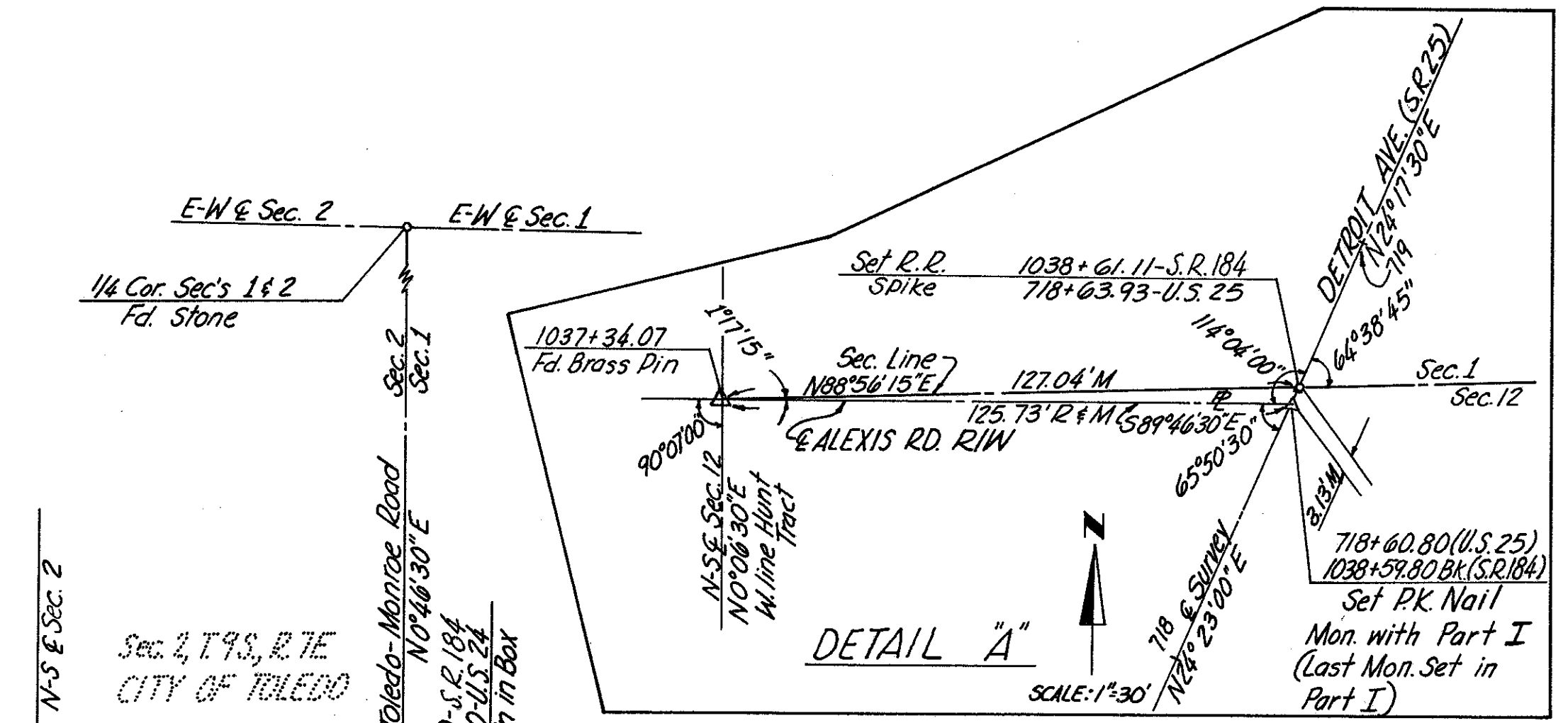
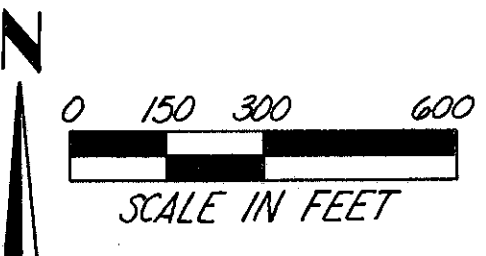
State of Ohio, Department of Highways
CENTER LINE SURVEY PLAT
State Route 184 (Alexis Rd.) Sec. 8.11
City of Toledo & Washington Twp, Lucas Co, Ohio
T. 9 S., R. 7 E., Sec's 1 & 12 (Hunt Tract)
T. 9 S., R. 8 E., Sec's 5, 6, 7 and 8

Sheet 1 of 3

Job No. 02015B
U.S. 1564 (1)

LUCAS COUNTY
LUC-184-8.11

4
27



REVERSE CURVE DATA
PI ① - Sta. 1019+35.47 & Survey
PI ② - Sta. 1022+67.91 & Const.
Δ = 1°33'05" L = 332.44'
D = 0°28' T = 146.23'
R = 12,277.67' E = 1.11'
NORTHGATE PKWY.

③ & CURVE DATA
PI = 1041+34.52 & Const.
Δ = 1°17'15" Lt. D = 0°28'
R = 12,277.67' T = 137.95'
L = 275.89' E = 0.77'

④ & CURVE DATA
Δ = 14°59' Lt. & Rt.
R = 500' L = 130.75'
T = 65.75'

⑤ & CURVE DATA
Δ = 28°30' R = 636.62'
D = 9°00' L = 316.67'
T = 161.66'

Received _____ At _____
Recorded 2-16-70
Plat Book 64 Page 36 & 37
Signed _____ Fee _____

Date: 2-2-70 Signed R. H. Rice
Division Deputy Director

Registered Surveyor No.

This improvement has been declared a Limited Access Highway by action of the Director of Highways and recorded in Vol. 52 Page 841 of the Directors Journal pursuant to law.

Thereby certify that this plat is a true delineation of a survey made for the Ohio Department of Highways in 1967

James T. Pauced Date Sept. 30, 1969
Registered Surveyor No. 4355

Revision	Date	Description

CENTERLINE SURVEY PLAT

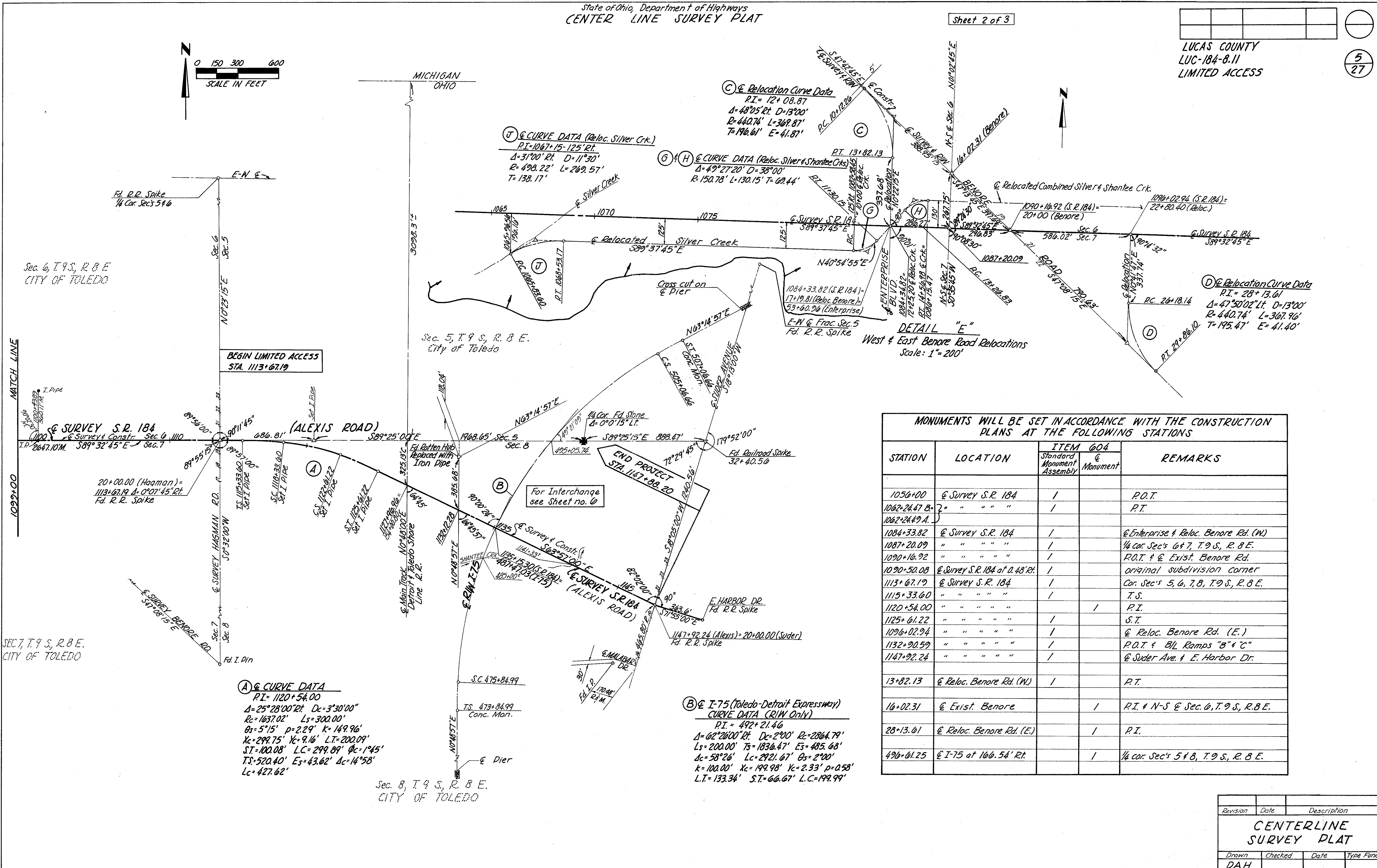
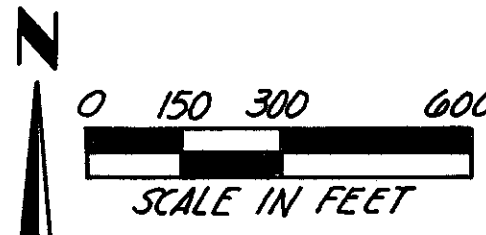
Drawn	Checked	Date	Type Funds
DAH			

State of Ohio, Department of Highways
CENTER LINE SURVEY PLAT

Sheet 2 of 3

LUCAS COUNTY
LUC-184-8.11
LIMITED ACCESS

5
27



DETAIL "E"
West & East Benore Road Relocations
Scale: 1" = 200'

MONUMENTS WILL BE SET IN ACCORDANCE WITH THE CONSTRUCTION PLANS AT THE FOLLOWING STATIONS

STATION	LOCATION	ITEM 604		REMARKS
		Standard Monument Assembly	@ Monument	
1056+00	@ Survey S.R. 184	1		P.O.T.
1062+24.47 B	" " " "	1		P.T.
1062+24.49 A	" " " "			
1084+33.82	@ Survey S.R. 184	1		@ Enterprise & Reloc. Benore Rd. (W)
1087+20.09	" " " "	1		1/4 cor. Sec's 6 & 7, T.9 S., R. 8 E.
1090+16.92	" " " "	1		P.O.T. & @ Exist. Benore Rd.
1090+50.08	@ Survey S.R. 184 at 0.48' Rt.	1		original subdivision corner
1113+67.19	@ Survey S.R. 184	1		Cor. Sec's 5, 6, 7, 8, T.9 S., R. 8 E.
1115+33.60	" " " "	1		T.S.
1120+54.00	" " " "	1	1	P.I.
1125+61.22	" " " "	1		S.T.
1096+02.94	" " " "	1		@ Reloc. Benore Rd. (E.)
1132+90.59	" " " "	1		P.O.T. & B/L Ramps "B" & "C"
1147+92.24	" " " "	1		@ Suder Ave. & E. Harbor Dr.
13+82.13	@ Reloc. Benore Rd. (W)	1		P.T.
16+02.31	@ Exist. Benore		1	P.I. & N-S @ Sec. 6, T.9 S., R. 8 E.
28+13.61	@ Reloc. Benore Rd. (E)		1	P.I.
496+61.25	@ I-75 at 166.54' Rt.		1	1/4 cor. Sec's 5 & 8, T.9 S., R. 8 E.

A @ CURVE DATA
P.I. = 1120+54.00
Δ = 25°28'00" Rt. Dc = 3°30'00"
Rc = 1637.02' Ls = 300.00'
Bs = 5'15" p = 2.29' K = 149.96'
Xc = 299.75' Yc = 9.16' L.T. = 200.09'
S.T. = 100.08' L.C. = 299.89' Δc = 1°45'
T.S. = 520.40' Es = 43.62' Δc = 14°58'
Lc = 427.62'

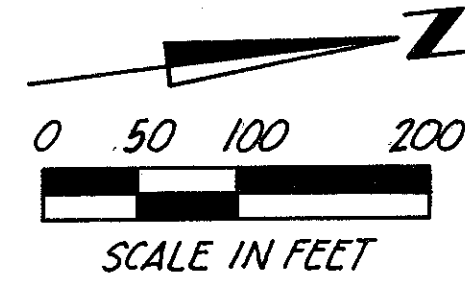
B @ I-75 (Toledo-Detroit Expressway)
CURVE DATA (R/W Only)
P.I. = 492+21.46
Δ = 62°26'00" Rt. Dc = 2°00' Rc = 2864.79'
Ls = 200.00' Ts = 1836.47' Es = 485.68'
Δc = 58°26' Lc = 2921.67' Os = 2°00'
K = 100.00' Xc = 199.98' Yc = 2.33' p = 0.58'
L.T. = 133.34' S.T. = 66.67' L.C. = 199.99'

Revision	Date	Description
CENTERLINE SURVEY PLAT		
Drawn	Checked	Date
DAH		

State of Ohio, Department of Highways
CENTER LINE SURVEY PLAT

Sheet 3 of 3

LUCAS COUNTY
LUC-184-8.11
LIMITED ACCESS



RAMP "B" CURVE DATA
 P.I. = 463+32.05
 $\Delta = 26^{\circ}40'00''$ Lt. D = 7^{\circ}00'
 R = 818.51' T = 193.99'
 L = 380.95' E = 22.67'

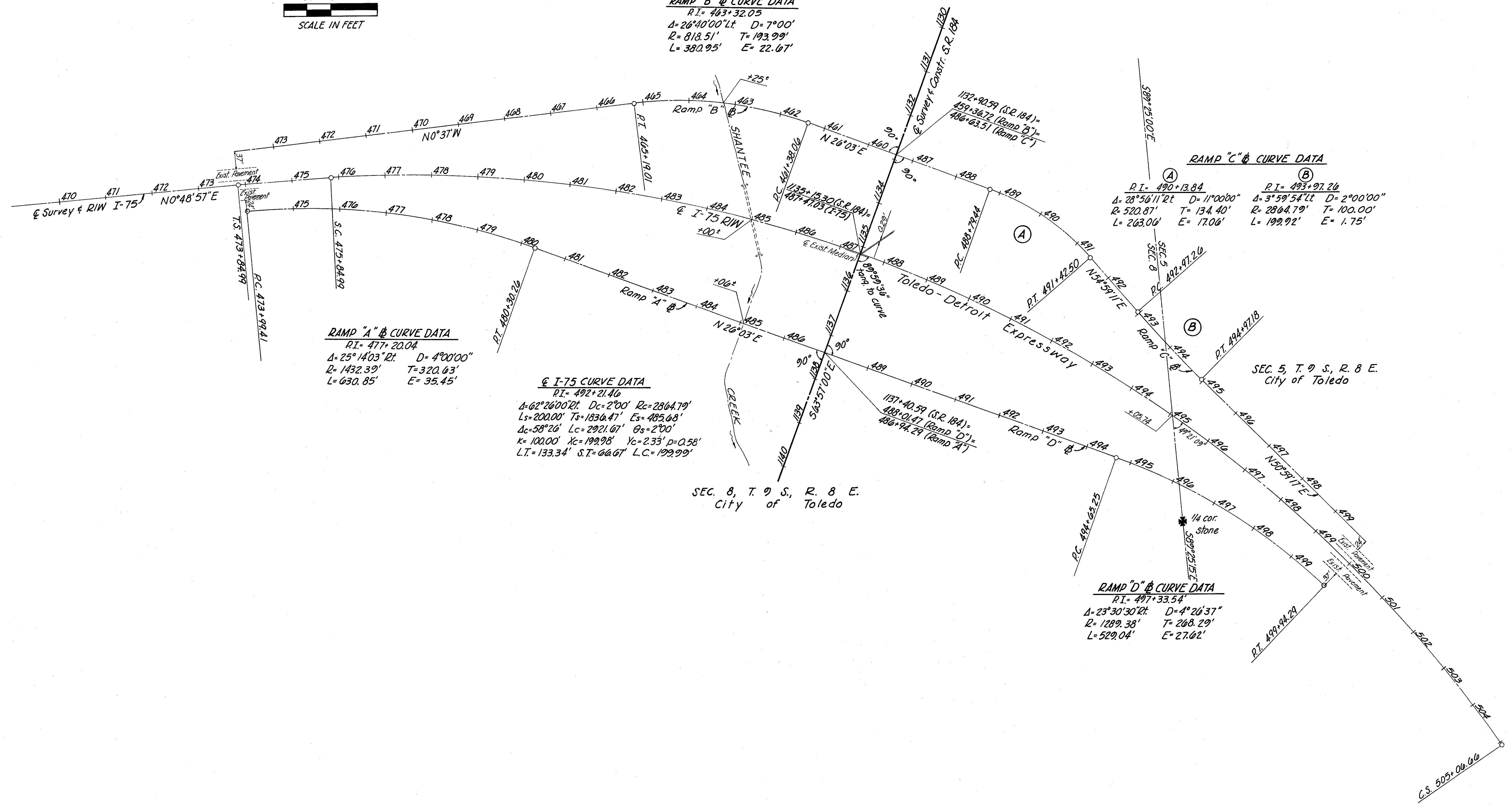
RAMP "C" CURVE DATA

P.I. = 490+13.84	P.I. = 493+97.26
$\Delta = 28^{\circ}56'11''$ Rt. D = 11^{\circ}00'00"	$\Delta = 3^{\circ}59'54''$ Lt. D = 2^{\circ}00'00"
R = 520.87' T = 134.40'	R = 2804.79' T = 100.00'
L = 263.06' E = 17.06'	L = 199.92' E = 1.75'

RAMP "A" CURVE DATA
 P.I. = 477+20.04
 $\Delta = 25^{\circ}14'03''$ Rt. D = 4^{\circ}00'00"

I-75 CURVE DATA
 P.I. = 492+21.46
 $\Delta = 62^{\circ}26'00''$ Rt. Dc = 2^{\circ}00' Rc = 2804.79'
 Ls = 200.00' Ts = 1830.47' Es = 485.68'
 $\Delta c = 58^{\circ}26'$ Lc = 2921.67' $\Theta_s = 2^{\circ}00'$
 K = 100.00' Xc = 199.98' Yc = 2.33' D = 0.58'
 L.T. = 133.34' S.T. = 66.67' L.C. = 199.99'

RAMP "D" CURVE DATA
 P.I. = 497+33.54
 $\Delta = 23^{\circ}30'30''$ Rt. D = 4^{\circ}26'37"



Revision	Date	Description
CENTERLINE SURVEY PLAT S.R. 184 (Alexis Rd.) & I-75 (Detroit-Toledo Expressway) INTERCHANGE		
Drawn	Checked	Type Funds Comm. No.
DAH		6631

Centerline Survey Plat - Alexis Road

SUMMARY OF ADDITIONAL RIGHT OF WAY REQUIRED

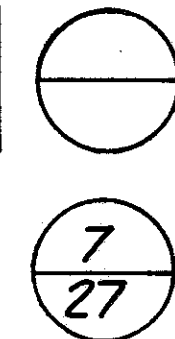
No. of owners requiring negotiation = 40

No. of parcels requiring building removal = 8

Sheet 1 of 3

Job No. 02015B

LUCAS COUNTY
LUC-184-8.11



PARCEL NO.	OWNER	DEED RECORD		DEED AREA	TOTAL P.R.O. ACRES	GROSS TAKE	P.R.O. IN TAKE	TO BE ACQUIRED		NET RESIDUE		SHEET NO.	TYPE FUNDS	REMARKS
		VOL.	PAGE					LAND NET	BUILDING	LEFT	RIGHT			
30 WD	Sam and Mike BRANDMAN	1288	143	4 1/2 AC.	0.73	8.40 AC.	0.39 AC.	8.01 AC.	---	---	7.47 AC.	10		Auto Junk Yard
30 X								2.11 AC.				10		
30 S-1								1302 S.F.				10		
30 S-2								500 S.F.				10		
30 S-3								500 S.F.				10		
31	Simon V. SACK	1903	33	4.10 AC.				---	---			10		
32 WD	Milton ACKERMAN & Stanley DOLGIN	1951 1867 1948	199 418 445	36.46	0.14	0.49 AC.	---	0.49 AC.	---	35.83		10		
32A	Penn Central Transportation Co. (formerly	DT & I R R		SEE SHEET 22										
33	Ann Arbor Railroad	SEE SHEET 22												
34	Chesapeake and Ohio Railway Co.	SEE SHEET 22 & 23												
35	Penn Central Transportation Co. (formerly New York Central R.R.)	SEE SHEETS 24 & 25												
36	Penn Central Transportation Co. (formerly Michigan Central R.R.)	SEE SHEETS 24 & 25												
37 WD	Atwater Realty Company	975	18	45.99 AC.	---	0.13 AC.	---	0.13 AC.	---	---	5.80 AC.	10		
38 WD	Kenneth V. and Victoria C. DEILEY	1014	290	40.70 AC.	0.00	0.71 AC.	0.00 AC.	0.65 AC.	YES	---	---	10		Total parcel take (removal of 2 stb. fr. res. & garage) Parcel 180 WD (deed exception) severs 38 WD
39 WD	T.I.M.E.-DC, Inc.	1909	171	9.54 AC.	0.39	1.40 AC.	---	1.40 AC.	---	7.75 AC.		10 & 11		
40 WD	Oliver D. and May C. BAKER (Lots 206 & 207)	1190 1492	133 116	12,169 S.F.	---	12,169 S.F.	---	12,169 S.F.	---	---	---	10 & 14		Total lot takes
40A WD	(Lot 204)			5666 S.F.	---	5666 S.F.	---	5666 S.F.	---	---	---	10 & 14		Total lot take
41 WD	Ernest J. and Winifred M. DYNE (Lot 205)	635	91	6416 S.F.	---	6416 S.F.	---	6416 S.F.	---	---	---	10 & 14		Total lot take
42 WD	Fred W. and Julia A. LEHMANN (Lot 203)	1114	423	6893 S.F.	---	6893 S.F.	---	6893 S.F.	YES	---	---	10 & 14		Total lot take (removal of 1 stb. fr. res. garage & conc. blk. building)
43 WD	Bernard and Mary WALENDER (Lots 201 & 202)	1362	283	15,893 S.F.	---	15,893 S.F.	---	15,893 S.F.	YES	---	---	10 & 14		Total lot take (removal of 1 stb. fr. res., conc. blk. garage & shed)
44 WD	Frances M. HALE (Lot 200)	1069	297	20,351 S.F.	---	20,351 S.F.	---	20,351 S.F.	YES	---	---	11 & 14		Deed area includes part of vacated Andover Ave. Total lot take (removal of 1 stb. fr. res.)
45 WD	Frances HALE (Lot 199)	1744	001	6646 S.F.	---	6646 S.F.	---	6646 S.F.	---	---	---	11 & 14		Total lot take
46 WD	Raymond Van Norman (Lot 198)	1274	330	6762 S.F.	---	6762 S.F.	---	6762 S.F.	---	---	---	11 & 14		Total Lot Take
47 WD	Lucille WELLS (Lots 196 & 197)	1747 1533	639 195	13,877 S.F.	---	5575 S.F.	---	5575 S.F.	---	---	---	10, 11 & 14		
48 WD 48 WA	Russell BURGHARDT (Lots 194 & 195)	1923	334	14,263 S.F.	---	2114 S.F.	---	2114 S.F.	YES	---	---	10 & 14		removal of 1 stb. conc. blk. res. & fill septic tank
49 WD 49 WA	Charles and Vera LEHMAN (Lots 192 & 193)	1456	263	13,882 S.F.	---	31 S.F.	---	31 S.F.	---	---	---	13, 851 S.F.	10 & 14	construct drive
50	Margaret CURETON (Lots 190 & 191)	1906	59	16,270 S.F.	---		---		---	---	---	10 & 14		
51	Helene M. and Paul STAHL (N. 100' of Lots 188 & 189)	1200 1390	240 533	10,889 S.F.	---		---		---	---	---	10 & 14		
52	Ardath P. BLESSING (Lots 174, 175 & 176)	899 1518 1538	400 272 155		---		---		---	---	---	11 & 14		
53 X	Bertha WALKER (Lot 173)	1074	504	6703 S.F.	---		---	1231 S.F.	---	---	---	6703 S.F.	11 & 14	
54 WD	Gladys M. CONRAD (Lots 170, 171 & 172)	676 1941	547 108	32,966 S.F.	---	3326 S.F.	---	3326 S.F.	---	---	---	29,640 S.F.	11 & 14	Deed area includes part of vacated Andover Avenue
54X					---		---	11,252 S.F.	---	---	---	11 & 14		

Note: Deed Area - Total P.R.O. = Net Residue + Net Take

⁴ Denotes assessed area as carried on County Auditor's records

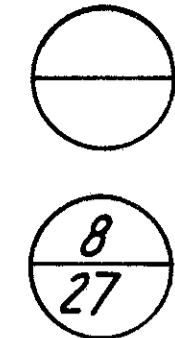
2	7-29-70	Parcel 32
1	6-2-70	Add Par. 32A
Revision	Date	Description
Summary of Additional Right of Way Required		
Drawn	Checked	Date
DAH	Jah	
Type	Funds	

SUMMARY OF ADDITIONAL RIGHT OF WAY REQUIRED

Sheet 2 of 3

Job No. 02615B

LUCAS COUNTY
LUC-184-8.11



PARCEL NO.	OWNER	DEED RECORD		DEED AREA	TOTAL P.R.Q.	GROSS TAKE	P.R.Q. IN TAKE	TO BE ACQUIRED		NET RESIDUE ACRES		SHEET NO.	TYPE FUNDS	REMARKS
		VOL.	PAGE					LAND NET	BUILDING	LEFT	RIGHT			
55 WD	American Mobilehome Corp.	1987	726	422.8Ac.	0.794	2.20Ac.	—	2.20Ac.	—	0.886	17.93	11 & 15		Residue's Lt. & Rt. of Reloc. Benore Rd. (West)
55B WD						1.25Ac.	0.20Ac.	0.99Ac.	YES			15		Construct temporary roadway
55T								0.43Ac.	—					removal of 2 sto. fr. res. & fill in septic tank
55WA														
55A WD	(in Washington Township)	1203	407	57.5Ac.	—	1.02Ac.	—	1.02Ac.	—		55.88	11		
55A X								2.14Ac.	—			11		
55A S-1								800 S.F.	—			11		
55A S-2								800 S.F.	—			11		
56 X	Helen E. CLARK	1958	001	45.50Ac.	—			1.50Ac.	—		5.50	11		Channel esmt overlaps exist. drainage esmt. (0.68ac.) R.R. RW (0.03Ac.) and Utility esmt (0.05Ac.)
56 S-1								792 S.F.	—			11		Sewer esmt. overlaps exist. drainage esmt. (792 S.F.)
56 S-2								800 S.F.	—			11		Sewer esmt. overlap with exist. drainage esmt (320 S.F.)
56A WD	Community Improvement Corporation of Toledo	1823	742	1.48Ac. calc.	0.15Ac.	1.48Ac.	0.15Ac.	1.33Ac.	—			11 & 15		
56B X	Gerity-Shultz, Corp.	1974	450	69.37Ac.	0.25Ac.			1.10Ac.	—	68.08		12		To be acquired by the City of Toledo - 56B S-1, 56B S-2 & 56B S-3 overlap a total of 0.04 ac. ±
56B WD								1.04Ac.	—			12 & 15		
56B S-1								385 S.F.	—			12		
56B S-2								840 S.F.	—			12		
56B S-3								600 S.F.	—			12		
57	Victor J. EXTEJT	1907	435 & 436	4 & 4.40 Ac.	0.33				—					
58 WD	Owens-Illinois, Inc.	1914	171	463.43Ac.	0.62	1.88Ac.	0.14Ac.	1.74Ac.	—	61.07		11, 12 & 15		
58T								0.14Ac.	—			11 & 15		Regrade Ditch Slopes
58 S-1								740 S.F.	—					
58 S-2								455 S.F.	—					
58 X								1.80 Ac.	—					To be acquired by the City of Toledo - 58 S-1 & 58 S-2 overlap a total of 0.03 Ac. ±
59	Champion Spark Plug Company	1947	767	53.314Ac.					—					
59 T								4018 S.F.	—			11		Construct temporary roadway
59A WD				2.704Ac.	0.45	0.52Ac.	0.05Ac.	0.47Ac.	—		1.784	12 & 15		Subject to 50' easement to Owens-Illinois, Inc.
60 WD	Frank P. KORVAS and Rose KUCERA Eva KORVAS (L.E.)	1935 908	294 180	5.70Ac.	0.4	0.57Ac.	—	0.57Ac.	—		4.21	12		7.17 Ac. Assessed
60A WD						0.67Ac.	0.15Ac.	0.52Ac.	—			12 & 15		
60T								0.32Ac.	—			15		Construct temporary roadway
61 WD	Marie M. WENZ, et. al.	1088	272	7.86Ac.	0.2 Ac.	2.20Ac.	0.11Ac.	2.15Ac.	—	5.51		12		Subject to RW over Southerly 25'
61 S		1088	405					2232 S.F.	—					
61 X		2047	186					1.49 Ac.	—					To be acquired by City of Toledo
62 WD	Gustave HOFMANN	1202	524	20 Ac.	0.0	1.00Ac.	—	1.00Ac.	—		18.34	12		18.75 Ac. Assessed
		1202	525						—					
63T	Monroe Asphalt Pavers, Inc.	1982	676	22.92Ac.				4930 S.F.	—			15		Construct drive approach & regrade slopes
64 WD	Dorothy M. HILEMAN, et. al.	1789	353	27.85Ac.	1.8	1.17Ac.	0.10Ac.	1.07Ac.	—		24.98	12		
64A WL				5 Ac.	0.09	1.81Ac.	0.07Ac.	1.74Ac.	—	3.10		12 & 13		
64A WD						1267 S.F.	854 S.F.	413 S.F.	—			12		
65 WL	Lillian Waldner KOENIGER	1575	400	482.17Ac.	3.0	7.00Ac.	0.07Ac.	6.93Ac.	—		71.04	12, 13		82.17 Ac. composed of assessed areas of 0.50Ac. ± + 5.60Ac. + 12.50Ac. + 63.57Ac.
65X								0.64Ac.	—			13 & 20		
65A WL				426.08Ac. calc.	0.39 (0.22) calc.	17.80Ac.	0.22Ac.	11.64Ac.	—	2.67	2.36	13, 16, 17 & 18		26.08 Ac. composed of 6.22 ac. (3-75 4A RW) & an assessed area of 19.86 Ac. 26.53 Ac. calc. consists of 65A WL gross take of 17.86 Ac. + 2 parcels of 2.67 Ac. + 2.36 Ac. + a 3.64 Ac. parcel

Note: Deed Area - Total P.R.Q. = Net Residue + Net Take

1 2-14-75 Rev. Par. G1-5
 6 2-7-75 Corr. Deed Area & Residue
 5 4-5-74 Added Volume & Page Parcel
 4 3-30-72 Par. 55CWD Removed
 3 10-19-70 owner Change
 2 10-13-70 Parcel 55CWD Added
 1 8/31/70 Owner Change - 63T

Summary of Additional Right of Way Required

Revision	Date	Description
1	8/31/70	Owner Change - 63T
2	10-13-70	Parcel 55CWD Added
3	10-19-70	owner Change

Drawn Checked Date Type Funds
 DAH dal

SUMMARY OF ADDITIONAL RIGHT OF WAY REQUIRED

Sheet 3 of 3

Job No. 02615 B

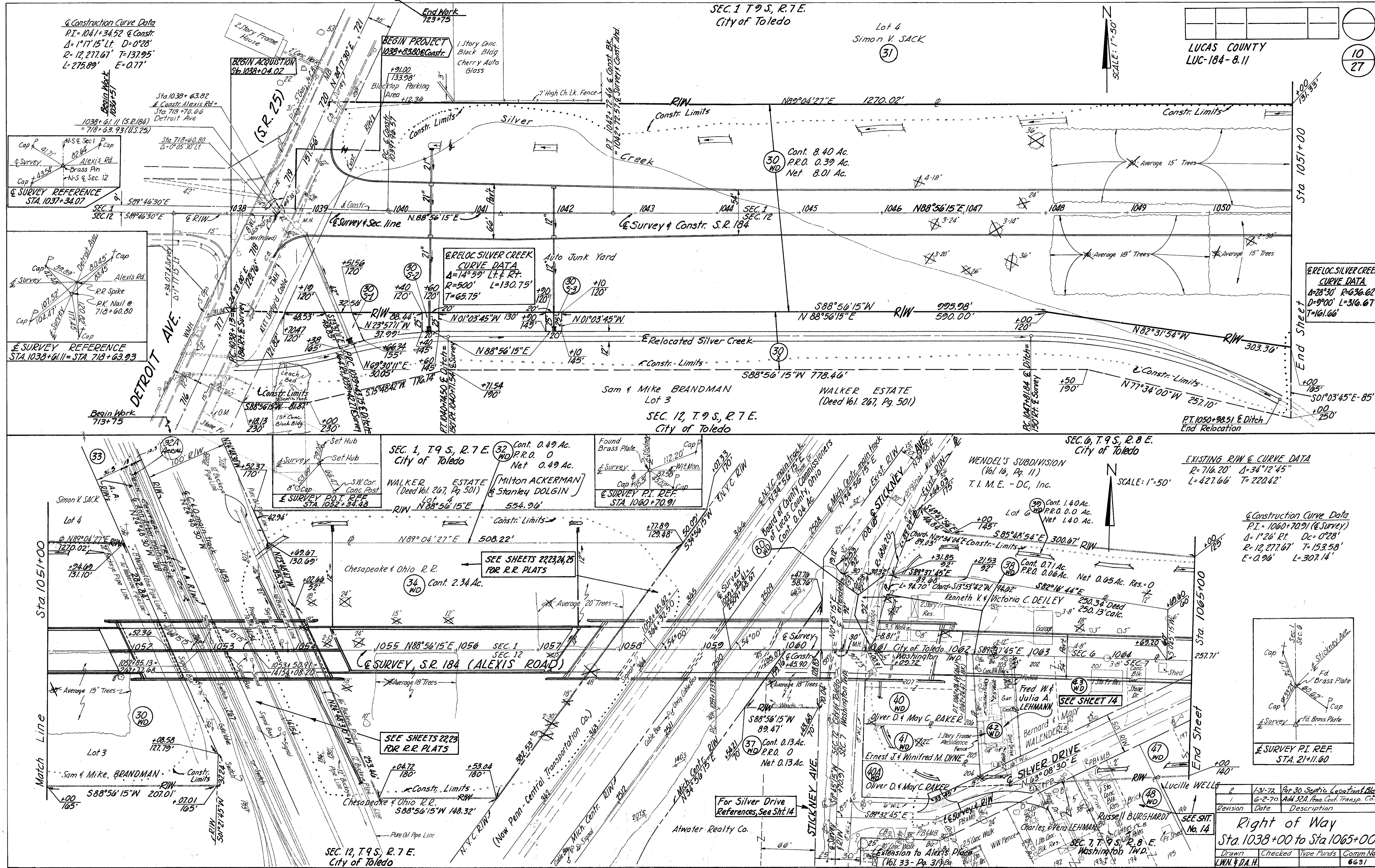
LUCAS COUNTY
LUC-184-8.11

9
27

PARCEL NO.	OWNER	DEED RECORD		DEED AREA	TOTAL P.R.O. ACRES	GROSS TAKE	P.R.O. IN TAKE	TO BE ACQUIRED		NET RESIDUE ACRES		SHEET NO.	TYPE FUNDS	REMARKS
		VOL.	PAGE					LAND NET	BUILDING	LEFT	RIGHT			
66	Detroit and Toledo Shore Line R.R.	SEE SHEET NO. 26+27												
67 WL	Hopewell Realty, Inc.	1091	097	4 18.32 Ac. 4 34.7 Ac.	0.54 3.48 (cont.) 3.48 (cont.)	14.88 Ac.	3.48 Ac.	11.40 Ac.		13.60	2.4 Ac. Dedicated	13, 16+18		Residue Left composed of landlocked 0.25 Ac. & a 13.35 ac. parcel which excludes P.R.O. of 0.54 Ac. 34.7 Ac. composed of assessed areas of 29.98 Ac. & 1.24 Ac. + 3.48 Ac. now I-75 4/4 RIW 3.54 ac. = 100% Lucas Co. participation 100% Lucas County participation
67 X								0.32 Ac.				13+10		
68 WL	Mary GHEQUIERE	1051 1539	310 118	25.82 Ac. 61.99 Ac.	9.36	7.90 Ac.	5.38 Ac.	2.52 Ac.		68.73	7.2 Ac. Dedicated	18+19		Deed area of 30.51 ac. - 4.69 ac. sold to R.R. = 25.82 ac. 61.99 ac. includes assessed area of 53.46 ac. + 8.40 ac. of I-75 4/4 RIW & 0.13 ac. of Suder Ave. RIW - Total P.R.O. includes this 8.40 ac. + 0.13 ac. + 0.83 ac. of exist. Suder Ave. RIW
69 WL 69 T	Ottawa River Methodist Church	1820	36	4 4.50 Ac.	0.32	0.05 Ac.		0.05 Ac.		4.13 Ac.		13+21 13+21		100% Lucas County participation Slope grade existing creek - 100% Lucas County participation
70	Beatrice P. ZENZ	1892	093	0.26 Ac.	0.04									
71 WL	Richard C. and Beatrice P. ZENZ	1860	02	0.26 Ac.	0.04	0.26 Ac.	0.04 Ac.	0.22 Ac.	YES			13		Total lot take with removal of fr. res. & garage 100% Lucas County participation
72 WL	Bertha HOLT	1898	444	0.26 Ac.	0.04	0.26 Ac.	0.04 Ac.	0.22 Ac.				13		Total lot take - 100% Lucas Co. participation
73 WL 73 WA	Joseph T. HOLT	1800	01	0.26 Ac.	0.04	0.19 Ac.	0.04 Ac.	0.15 Ac.	YES	0.07		13		100% Lucas County participation Building removal (Brick res. & garage) 100% Lucas County participation
74	Robert and Wanda DOKTOR	1865	191	0.35 Ac.	0.06							13		
75	Howard W. BROWN	1875	461	0.35 Ac.	0.06							13		
76	Harold C. TOOMAN Sr. & Virginia A. TOOMAN	1781	008	0.35 Ac.	0.06							13		
77 WL	Herbert H. MASELL	1424	225	11.51 Ac.	1.91	1.23 Ac.	1.12 Ac.	0.11 Ac.		9.49		17		Deed area of 14.42 ac. - 2.91 Ac. sold to R.R. = 11.51 ac. (this 11.51 ac. includes 1.57 ac. of I-75 4/4 RIW & an assessed area of 9.94 ac. - Total P.R.O. = 1.57 ac. + 0.34 ac. in Suder Ave.
78	Albert H. MASELL	1424	223	11.07 Ac.	2.45							17		Deed area of 14.42 ac. - 3.35 ac. sold to R.R. = 11.07 ac. Total P.R.O. = 2.13 ac. of I-75 4/4 RIW + 0.32 Ac. in Suder Ave.
79 WD	Johan TRABBIC, et. al.	1706	296	5 Ac.	0.09 Ac.	1799 S.F.	1499 S.F.	300 S.F.		4.9		12		
80 WD	Board of County Commissioners of Lucas Co., Ohio	1009	146	0.127 Ac.	0.127 Ac.	0.04 Ac.	0.04 Ac.	0.04 Ac.		0.087		10		

Note: Deed Area - Total P.R.O. = Net Residue + Net Take

Revision	Date	Description
Summary of Additional Right of Way Required		
Drawn	Checked	Date
DAH	Alab.	
Type Funds		



Construction Curve Data
P.I. = 1041+34.52 @ Constr.
Δ = 1°17'15\"/>

RELOC. SILVER CREEK
CURVE DATA
Δ = 14°59' L.F.F. RT.
R = 500' L = 130.75'
T = 65.75'

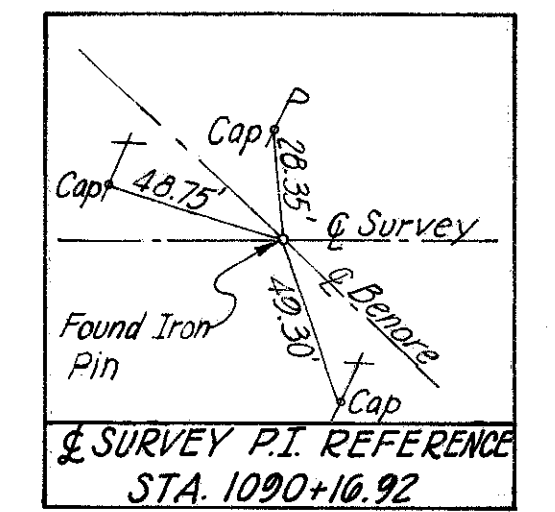
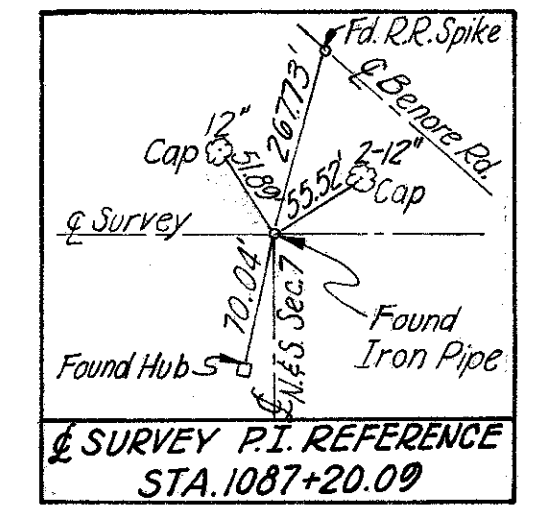
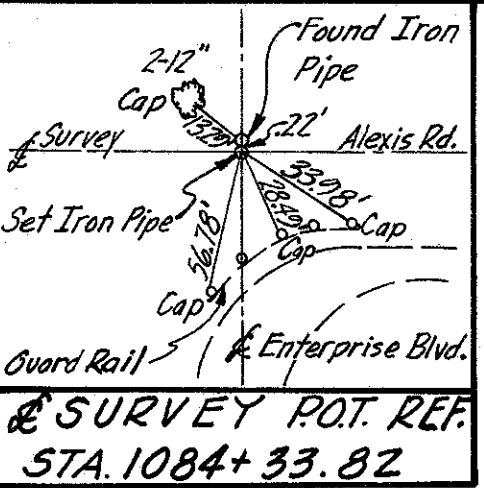
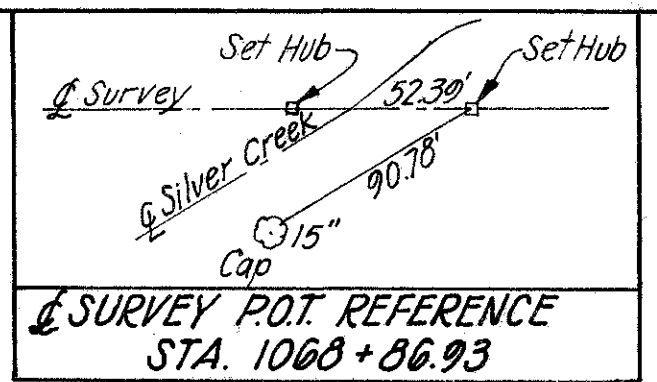
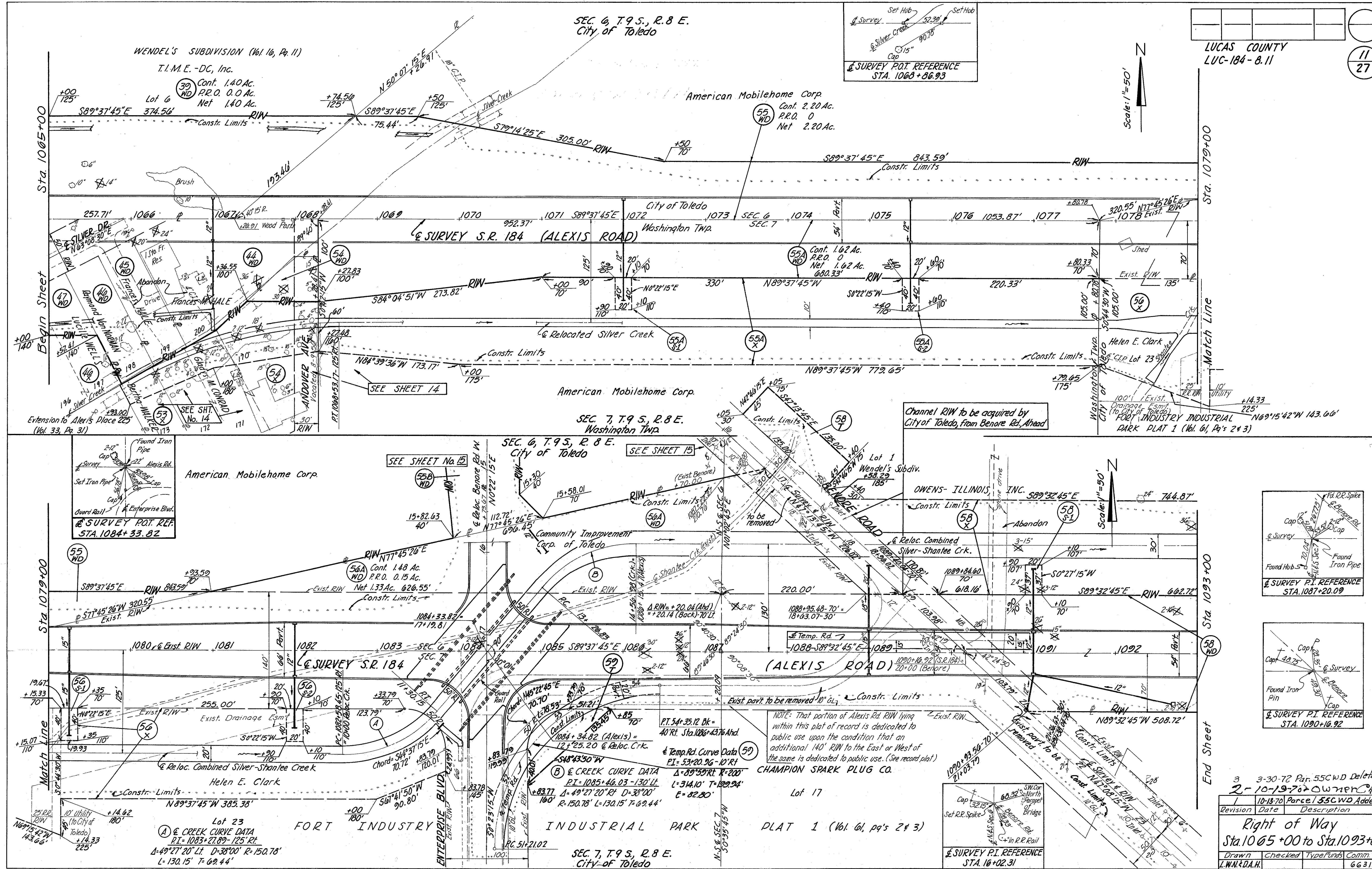
EXISTING R.I.W. & CURVE DATA
R = 716.20' Δ = 34°12'45\"/>

Construction Curve Data
P.I. = 1060+70.91 (E SURVEY)
Δ = 1°26' RT. Δc = 0°28'
R = 12,277.67' T = 153.58'
E = 0.96' L = 307.14'

Revision	Date	Description
2	1/31-72	For 30 Section Location Plat
1	6-2-70	Add 32A Penn. Cent. Transp. Co.

Right of Way
Sta. 1038+00 to Sta. 1065+00

Drawn	Checked	Type Funds	Comm. No.
L.M.N. & D.A.H.			6631

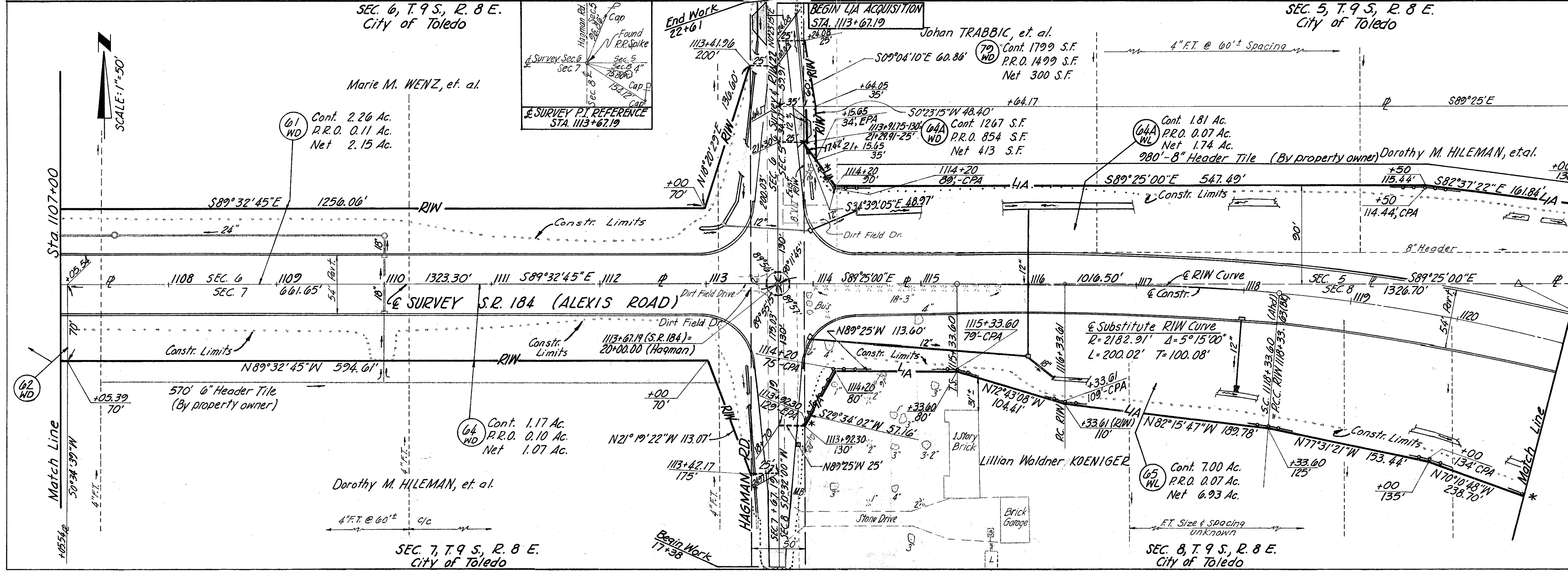
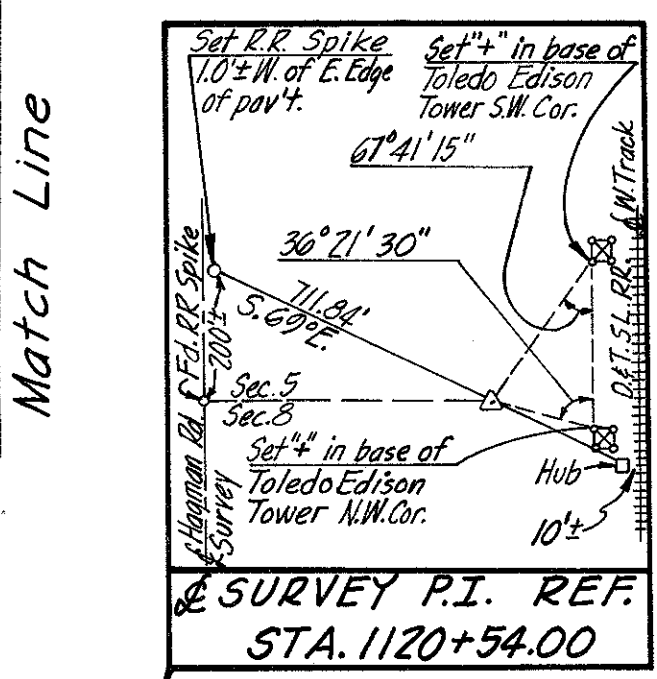
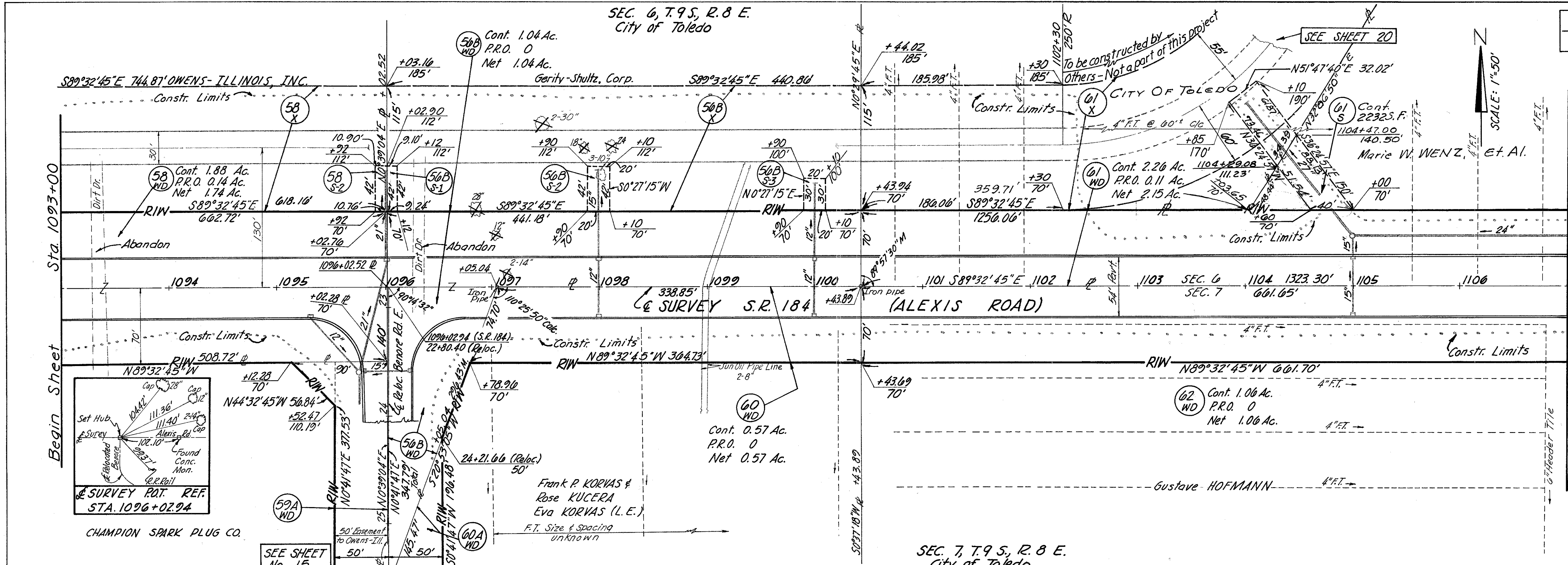


NOTE: That portion of Alexis Rd. R/W lying within this plat of record is dedicated to public use upon the condition that an additional 140' R/W to the East or West of the same is dedicated to public use. (See record plat)

Lot 23
A) CREEK CURVE DATA
PI=1083+21.89-125' RT
Δ=49°27'20" LT D=38°00' R=150.78'
L=130.15' T=69.44'

SEC. 7, T.9 S., R.8 E.
City of Toledo

3	3-30-72	Par. 55CWD Deleted
2	10-19-70	Owner's Name Added
1	10-13-70	Parcel 55CWD Added
Revision	Date	Description
Right of Way Sta. 1065+00 to Sta. 1093+00		
Drawn	Checked	Type/Purpose
L.W.N. & D.A.H.		6631



Curve Data

P.I. = 1120+54.00
 $\Delta = 25^{\circ}28'00''$ R.T. $D_c = 3^{\circ}30'$
 $R_c = 1637.02'$ $L_s = 300'$ $G_s = 5^{\circ}15'$
 $T_s = 520.40'$ $\Delta_c = 14^{\circ}58'$ $E_s = 43.62'$
 $L_c = 427.62'$ $L.T. = 200.09'$
 $S.T. = 100.08'$ $X_c = 299.75'$ $Y_c = 9.16'$
 $p = 2.29'$ $K = 149.96'$ $\phi_c = 1^{\circ}45'$
 $L.C. = 299.89'$

* Limits of Fence Quantities
Item 607 Type CL = 1452 Lin. Ft.

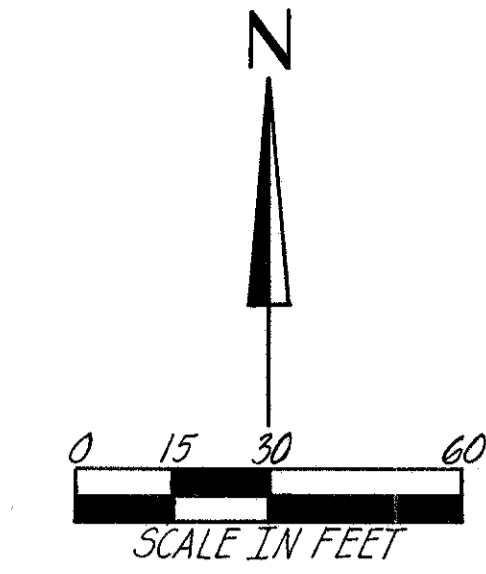
Revision	Date	Description
2	2-14-75	Revised Par. 61-5
1	2-7-75	City of Toledo, Lucas County

Right of Way
Sta. 1093+00 to Sta. 1121+00

Drawn	Checked	Type/Funds	Comm. No.
L.N.N. & D.A.H.			6631

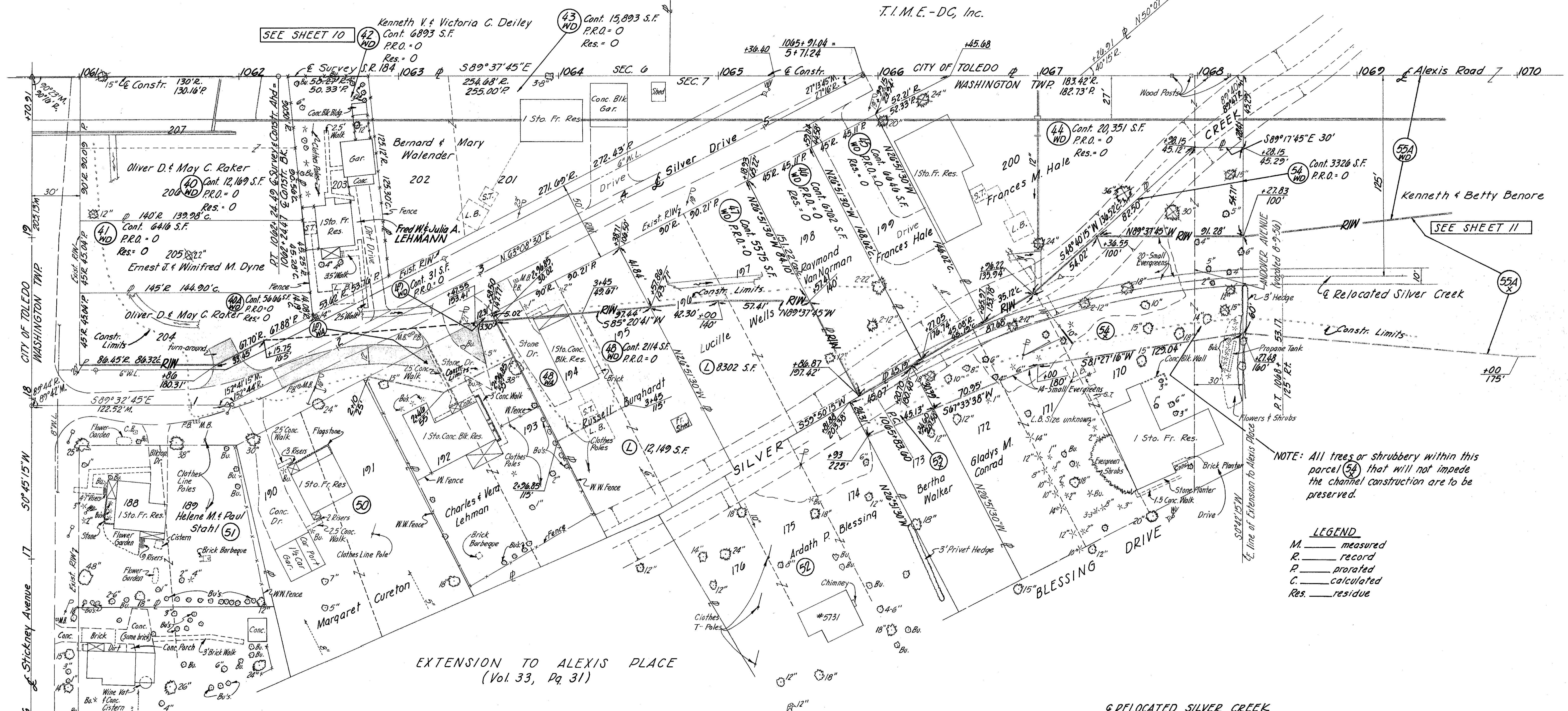
Construction Curve Data
 P.I. = 1060 + 70.91 (E. Survey)
 Δ = 1° 26' Rt. D = 0° 28'
 R = 12,277.67' T = 153.58'
 E = 0.96' L = 307.14'

WENDELS SUBDIVISION



SEE SHEET 11

T.I.M.E.-DC, Inc.

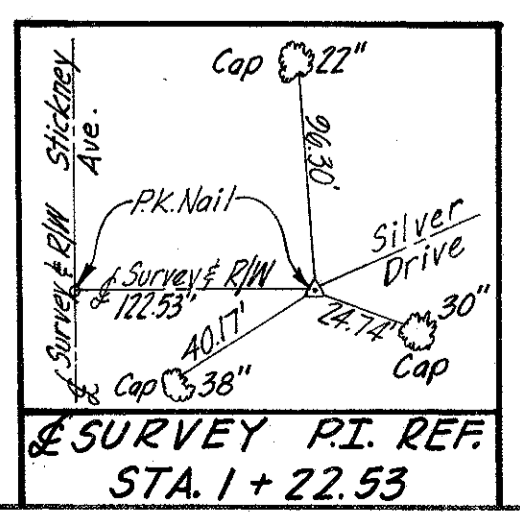
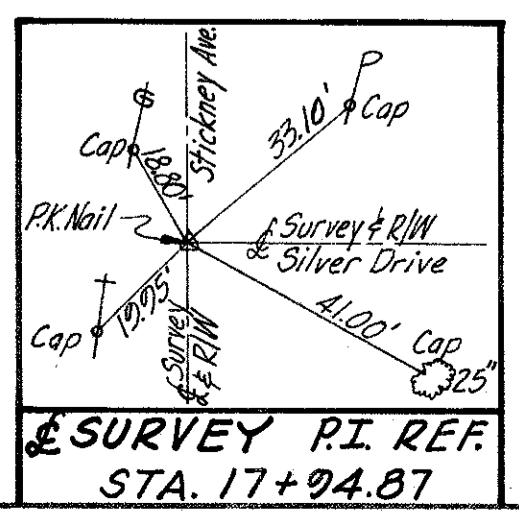


NOTE: All trees or shrubbery within this parcel (54) that will not impede the channel construction are to be preserved.

LEGEND
 M. — measured
 R. — record
 P. — prorated
 C. — calculated
 Res. — residue

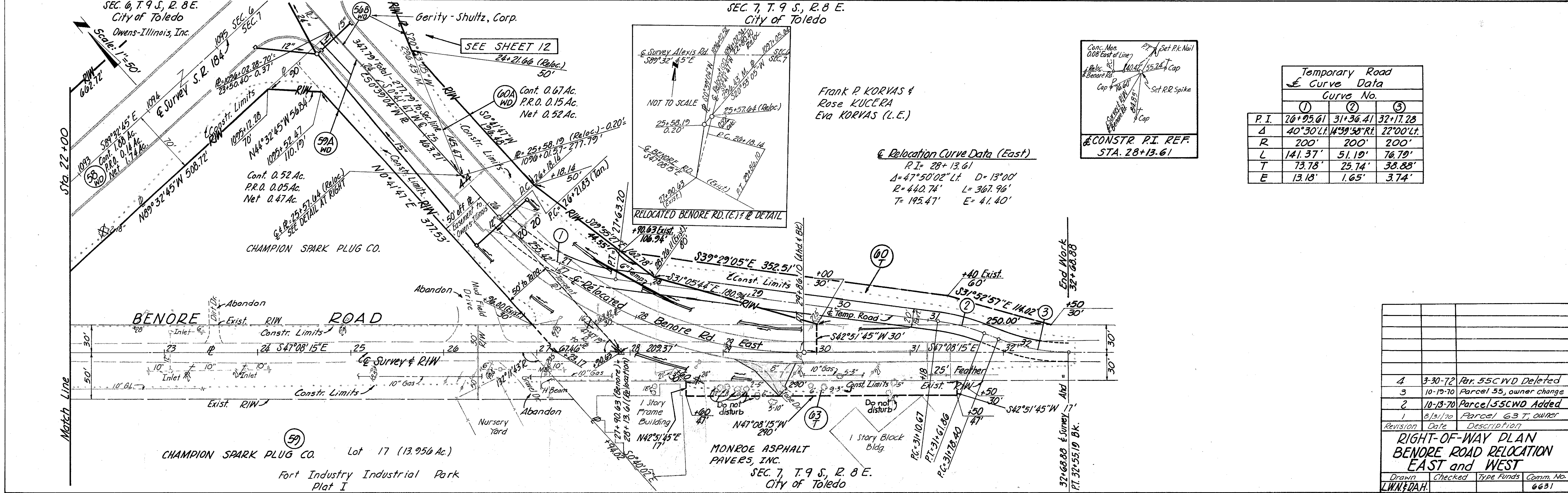
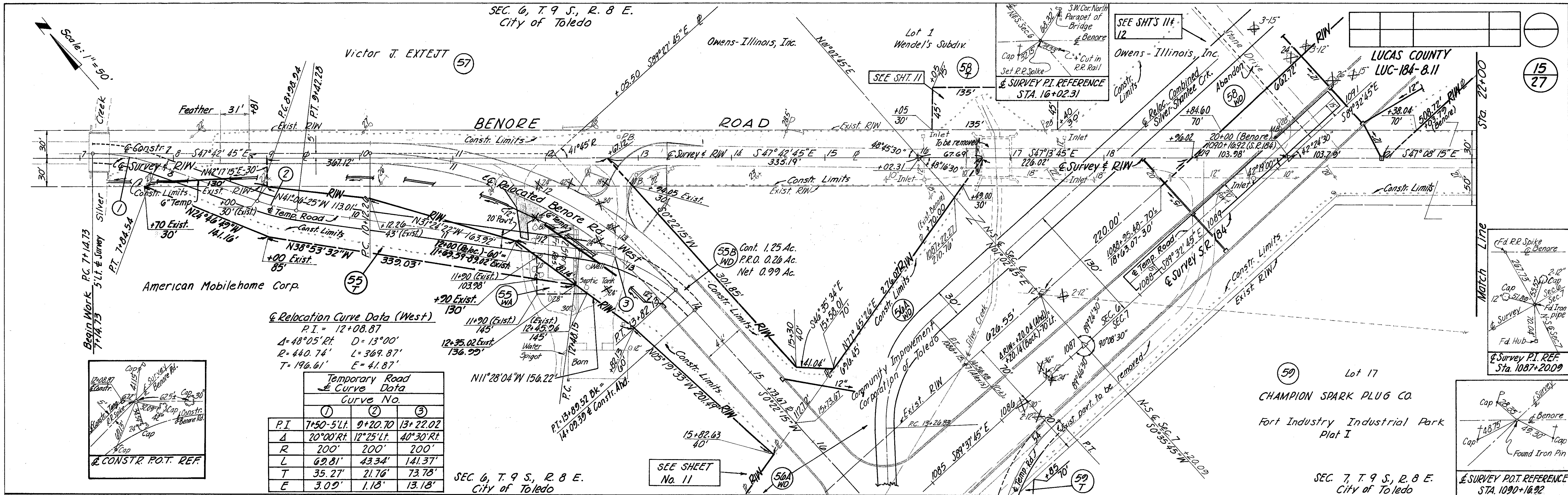
EXTENSION TO ALEXIS PLACE
(Vol. 33, Pg. 31)

RELOCATED SILVER CREEK CURVE DATA
 P.I. = 1067 + 15 - 125' RT.
 Δ = 31° 00' RT. D = 11° 30' R = 498.22'
 L = 269.57' T = 138.17'



SEC. 7, T. 9 S., R. 8 E.
Washington Twp.

Revision	Date	Description
RIGHT-OF-WAY		
S.R.184-EXT. TO ALEXIS PLACE & RELOCATED SILVER CREEK		
Drawn	Checked	Type Funds Comm No.
L.W.N.F.D.A.H.		



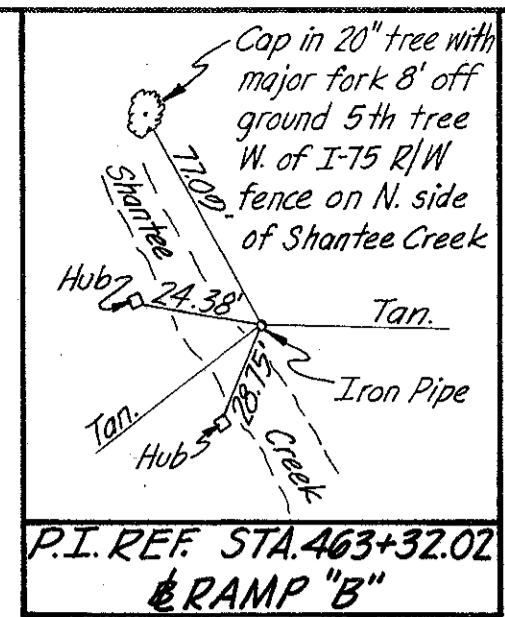
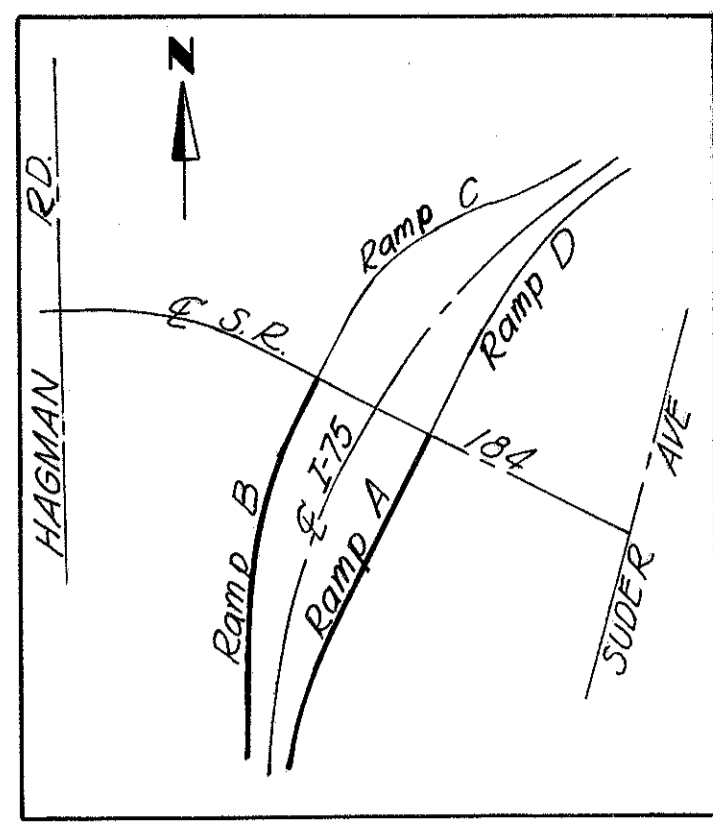
Revision	Date	Description
4	3-30-72	Par. 55CWD Deleted
3	10-19-70	Parcel 55, owner change
2	10-13-70	Parcel 55CWD Added
1	8/31/70	Parcel 63 T. owner

**RIGHT-OF-WAY PLAN
BENORE ROAD RELOCATION
EAST and WEST**

Drawn	Checked	Type Funds	Comm. No.
L.W.N./RAH.			6631

SEC. 8, T. 9 S., R. 8 E.
City of Toledo

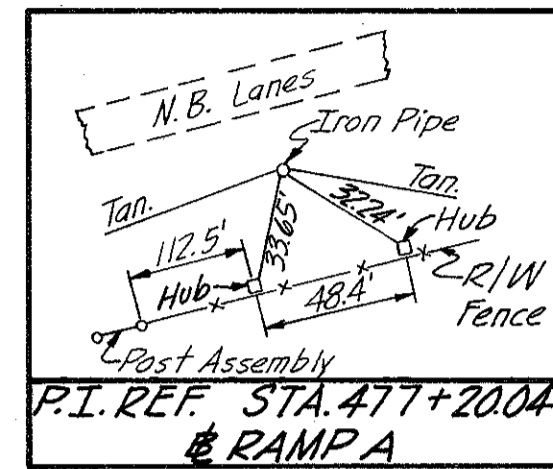
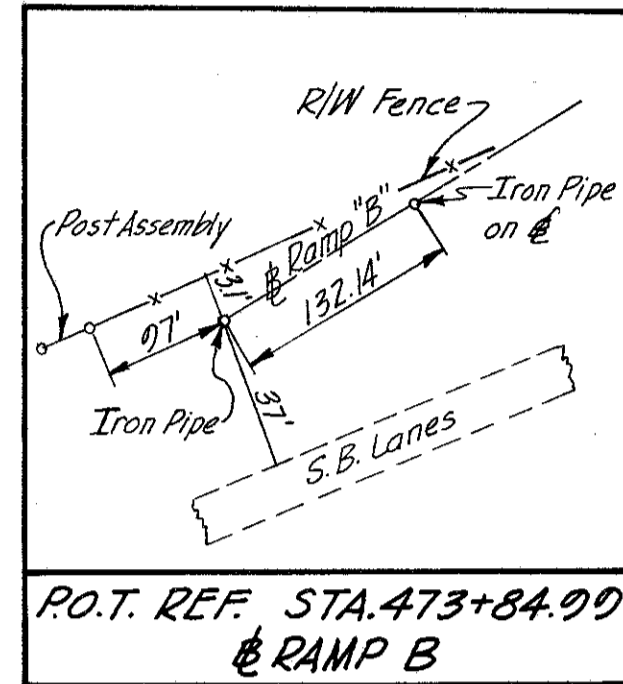
RAMP "B" CURVE DATA
 PI = 463+32.05
 Δ = 26°40'00" Lt. D = 7°00'
 R = 818.51' T = 193.99'
 L = 380.95' E = 22.67'



SCALE: 1" = 50'

LUCAS COUNTY
LUC-184-B.11
LIMITED ACCESS

SEE SHEETS
13 & 18

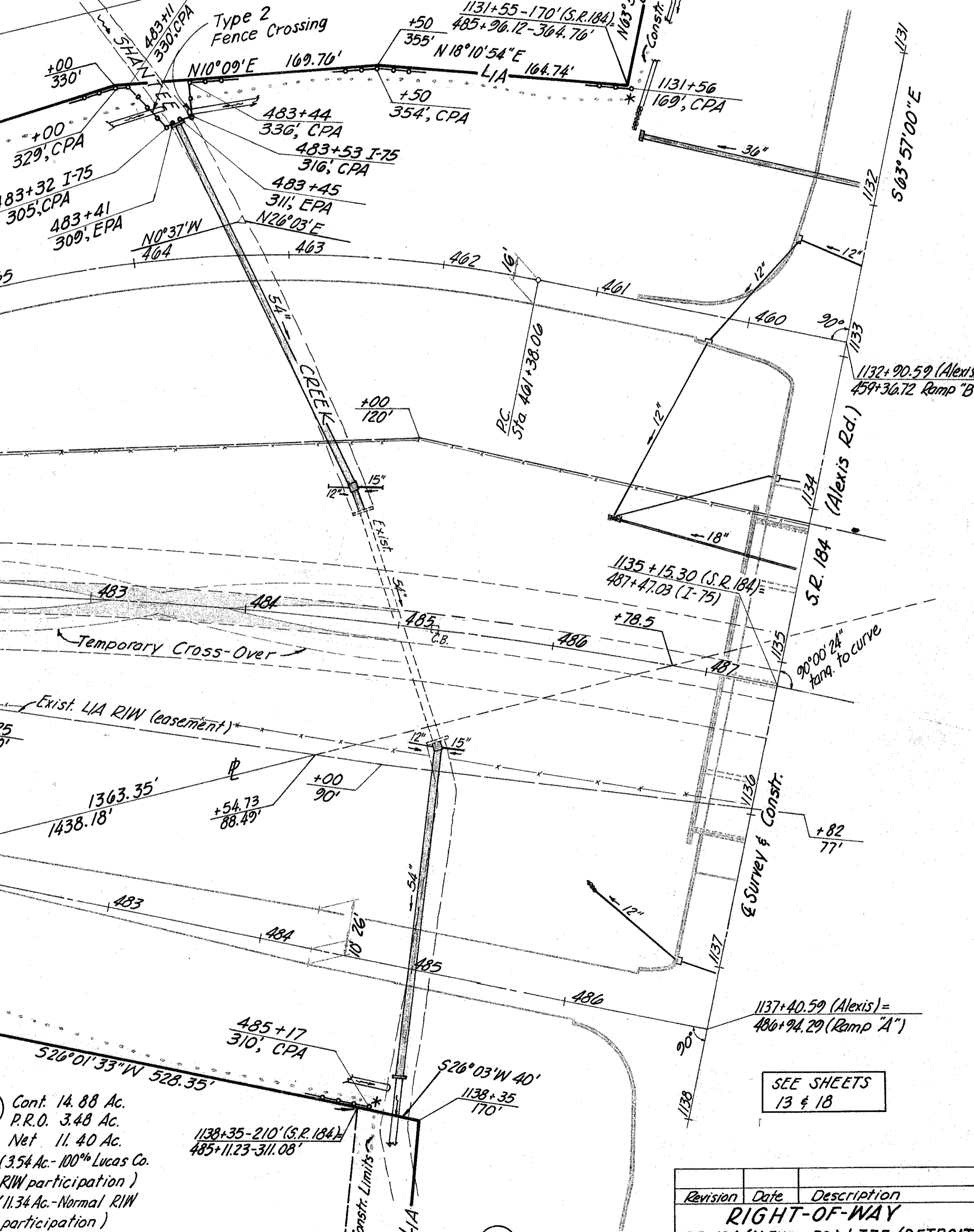


NOTE: This parcel has access across R.R. at a point south of Shantee Creek (See property map)

Detroit & Toledo Shore Line R.R.

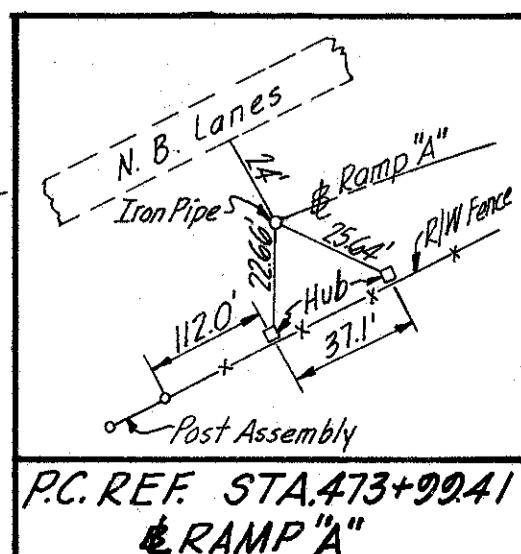
Cont. 17.86 Ac.
P.R.O. 6.22 Ac.
Net 11.64 Ac.

Lillian Waldner Koeniger
LJA
N03°02'20"W 671.02'



BEGIN SHEET

STA. 473+00



* Limits of Fence Quantities
Item 607 Type CL = 2626 Lin.Ft.

RAMP "A" CURVE DATA
 PI = 477+20.04
 Δ = 25°14'03" Rt. D = 4°00'00"
 R = 1432.39' T = 320.63'
 L = 630.85' E = 35.45'

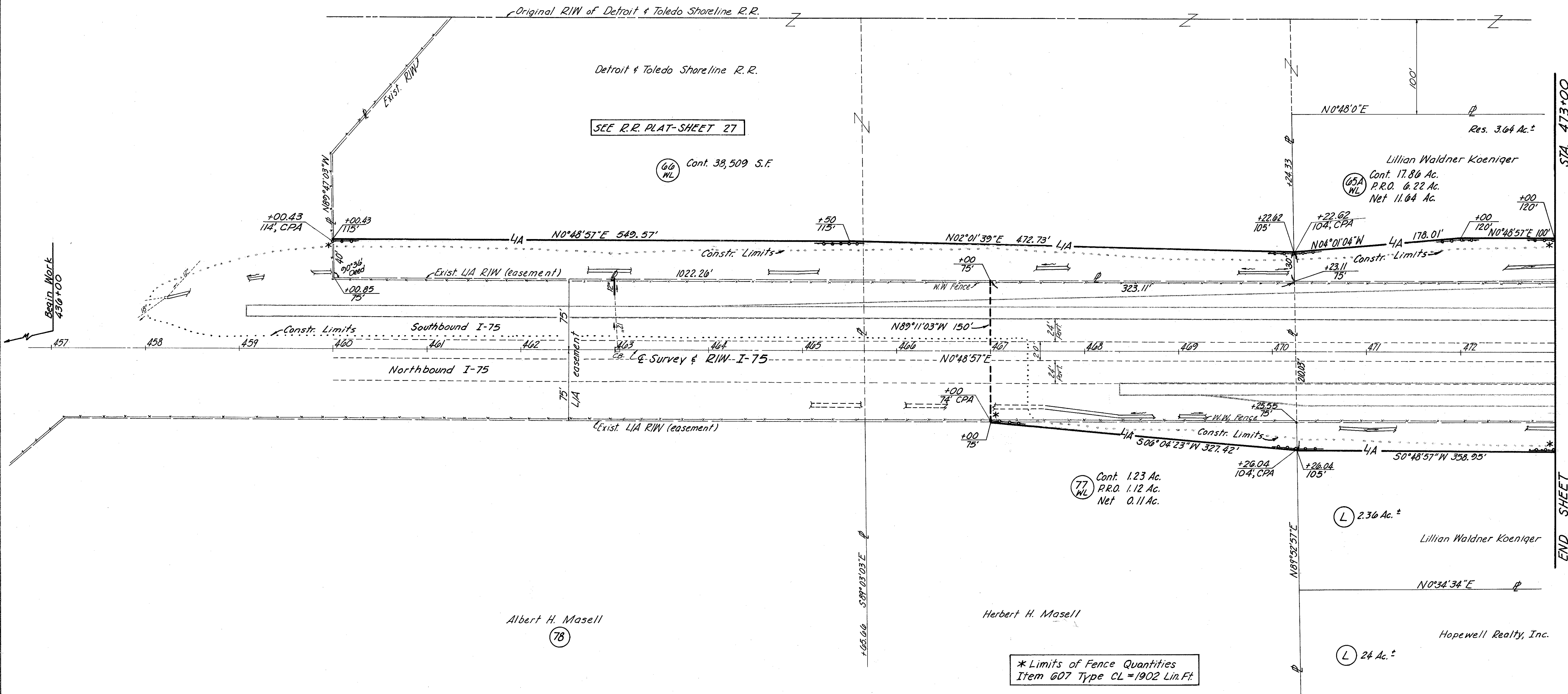
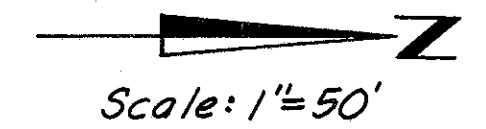
24 Ac. ±

Cont. 14.88 Ac.
P.R.O. 3.48 Ac.
Net 11.40 Ac.
(3.54 Ac. - 100% Lucas Co. R/W participation)
(11.34 Ac. - Normal R/W participation)

● DENOTES 100% LUCAS CO. R/W PARTICIPATION

SEC. 8, T. 9 S., R. 8 E.
City of Toledo

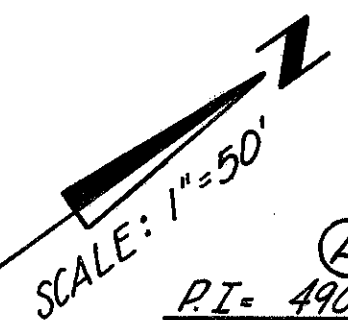
Revision	Date	Description
		RIGHT-OF-WAY
		S.R. 184 (ALEXIS RD) & I-75 (DETROIT-TOLEDO EXPRESSWAY) INTERCHANGE
Drawn	Checked	Type Funds Comm. No.
L.W.N. & D.A.H.		6631



Revision	Date	Description
RIGHT-OF-WAY		
S.R. 184 (ALEXIS RD) & I-75 (DETROIT-TOLEDO EXPRESSWAY) INTERCHANGE		
Drawn	Checked	Type Funds Comm. No.
LWN & D.A.H.		6631

SEC. 8, T. 9 S., R. 8 E.
City of Toledo

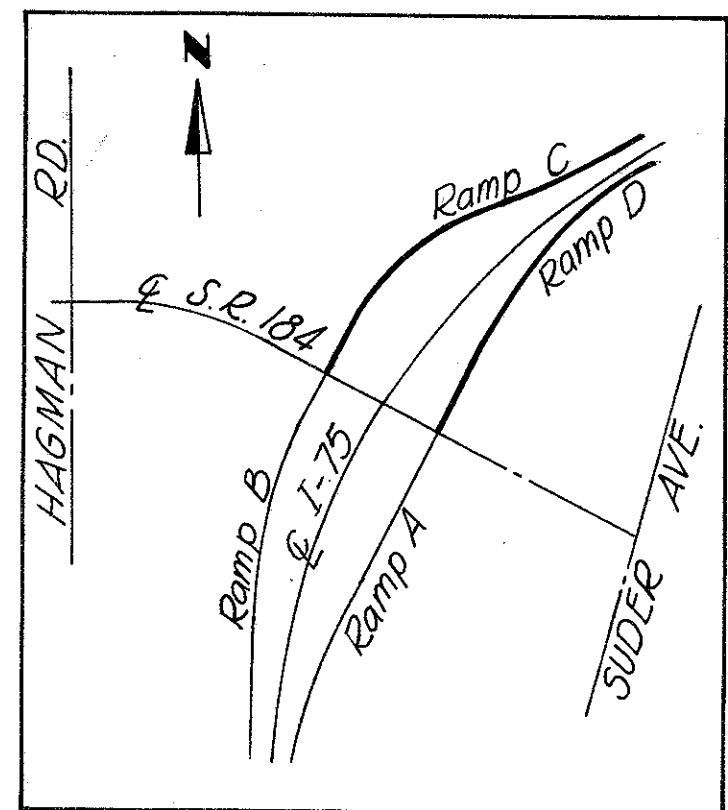
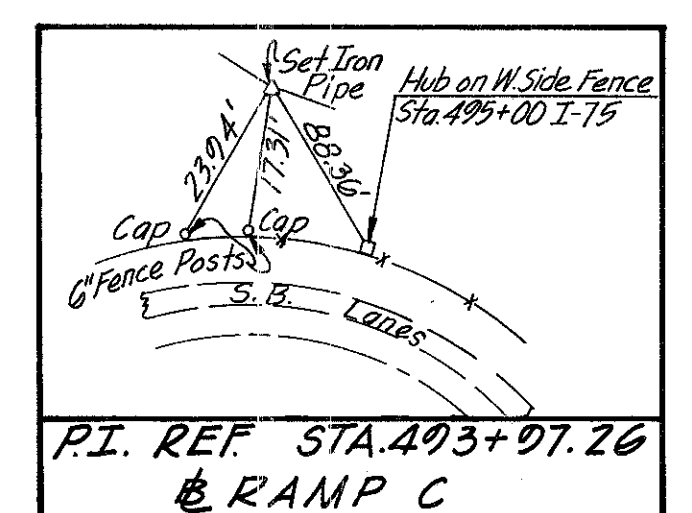
SEC. 5, T. 9 S., R. 8 E.
City of Toledo



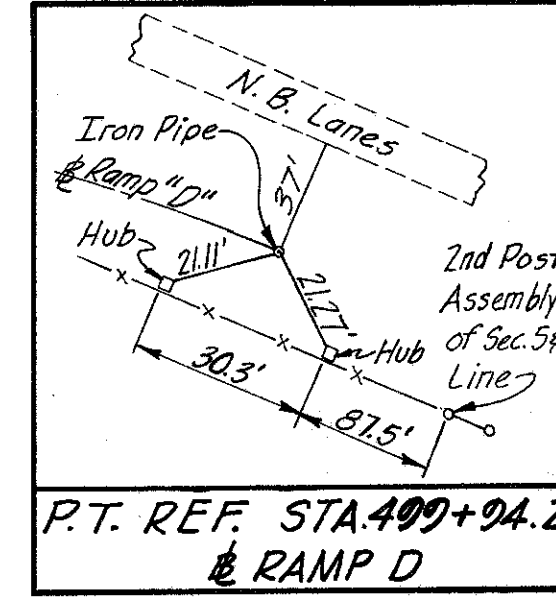
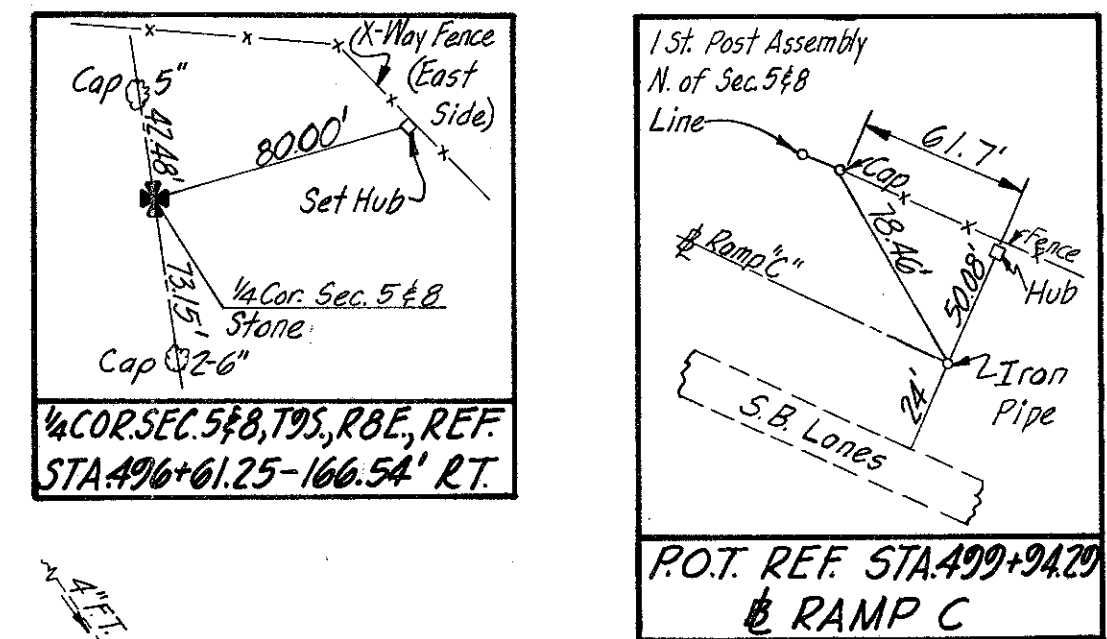
RAMP "C" CURVE DATA

PI = 490+13.84
Δ = 28°56'11" Rt. D = 11°00'00"
R = 520.87' T = 134.40'
L = 263.06' E = 17.06'

PI = 493+97.26
Δ = 3°59'54" Lt. D = 2°00'00"
R = 2864.79' T = 100.00'
L = 199.92' E = 1.75'



* Limits of Fence Quantities
Item 607 Type CL = 2741 Lin. Ft.



I-75 CURVE DATA

PI = 492+21.46
Δ = 62°26'00" Rt. Dc = 2°00' R = 2864.79'
Ls = 200.00' Ts = 1836.47' Es = 485.68'
Δc = 58°26' Lc = 2921.67' Os = 2°00'
K = 100.00' Xc = 199.98' Yc = 2.33' P = 0.58'
L.T. = 133.34' S.T. = 66.67' L.C. = 199.99'

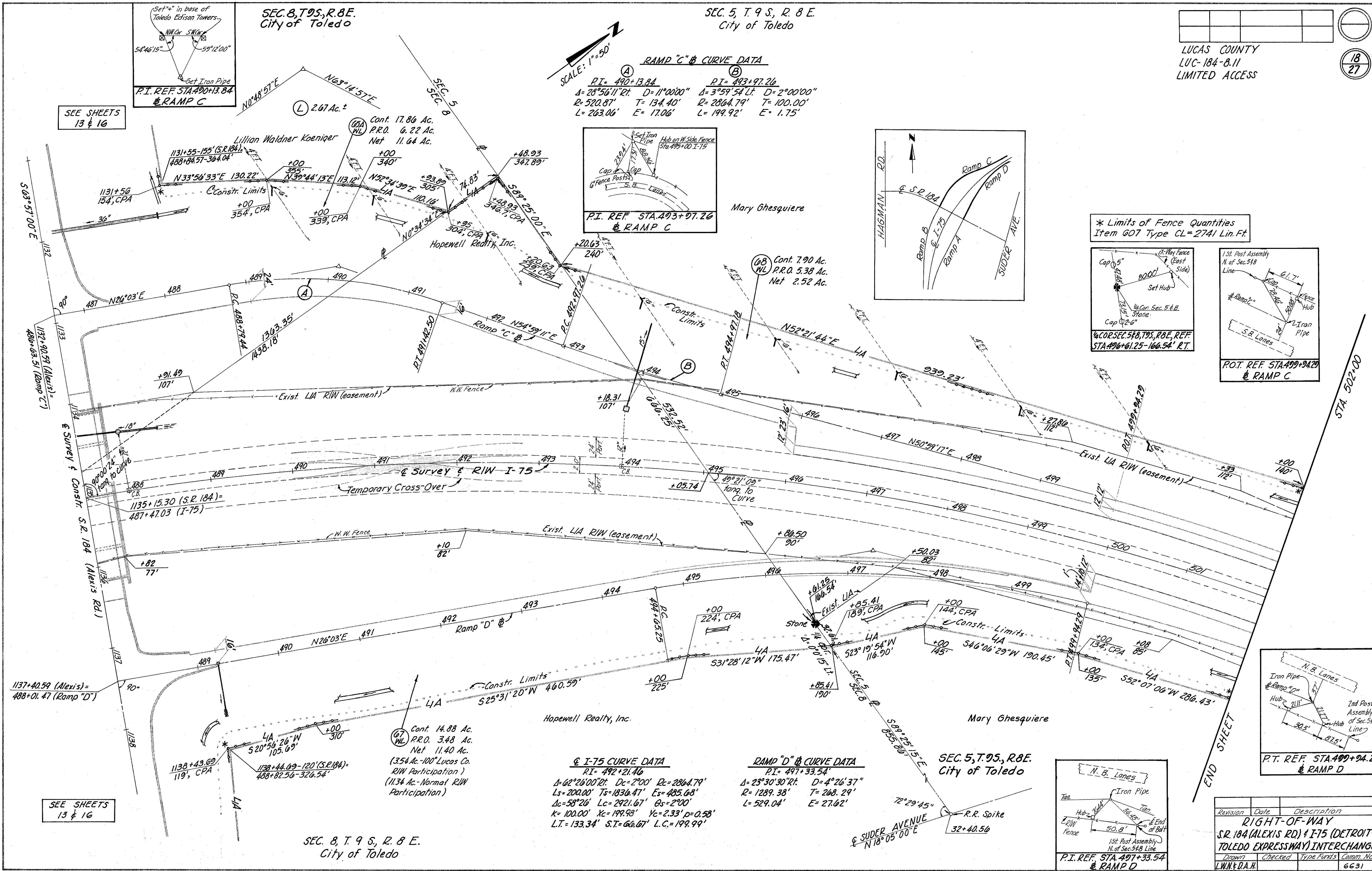
RAMP "D" CURVE DATA

PI = 497+33.54
Δ = 23°30'30" Rt. D = 4°26'37"
R = 1289.38' T = 268.29'
L = 529.04' E = 27.62'

SEC. 8, T. 9 S., R. 8 E.
City of Toledo

SEC. 5, T. 9 S., R. 8 E.
City of Toledo

Revision	Date	Description
		RIGHT-OF-WAY
		S.R. 184 (ALEXIS RD) & I-75 (DETROIT-TOLEDO EXPRESSWAY) INTERCHANGE
Drawn	Checked	Type Funds Comm. No.
L.W.N. & D.A.H.		6631



SEE SHEETS
13 & 16

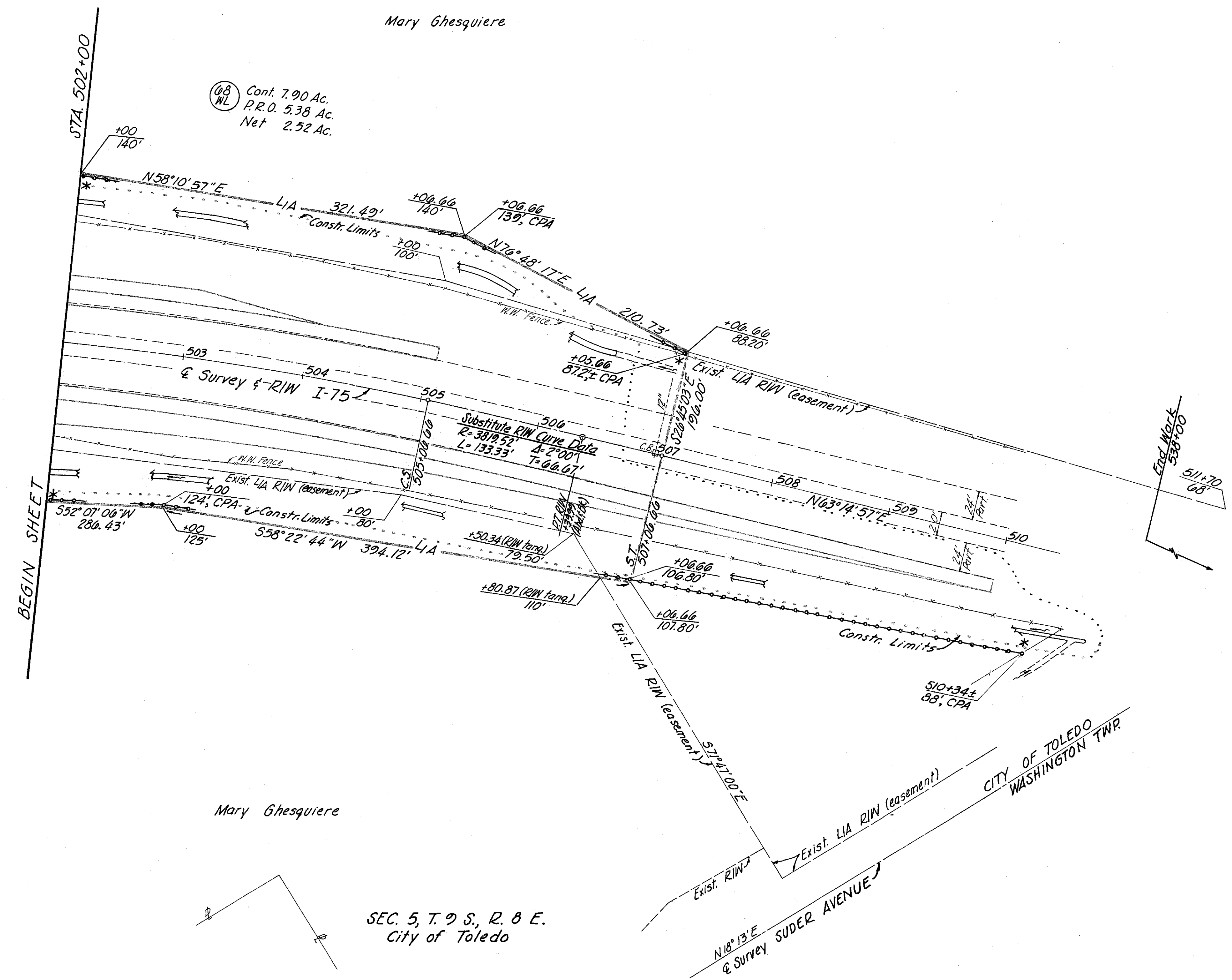
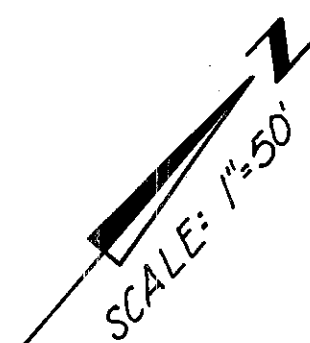
SEE SHEETS
13 & 16

END SHEET

SEC. 5, T. 9 S., R. 8 E.
City of Toledo

--	--	--	--

LUCAS COUNTY
LUC-184-B.11
LIMITED ACCESS



08
WL
Cont. 7.90 Ac.
P.R.O. 5.38 Ac.
Net 2.52 Ac.

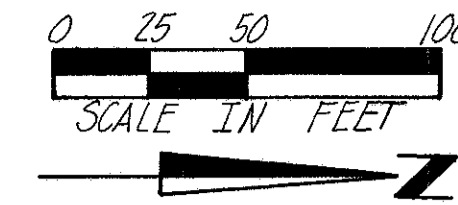
* Limits of Fence Quantities
Item 607 Type CL = 1352 Lin.Ft.

Mary Ghesquiere

SEC. 5, T. 9 S., R. 8 E.
City of Toledo

Revision	Date	Description
RIGHT-OF-WAY		
S.R. 184 (ALEXIS RD) & I-75 (DETROIT-TOLEDO EXPRESSWAY) INTERCHANGE		
Drawn	Checked	Type Funds Comm. No.
L.W.N. & D.A.H.		6631

SEC. 8, T. 9 S., R. 8 E.
City of Toledo

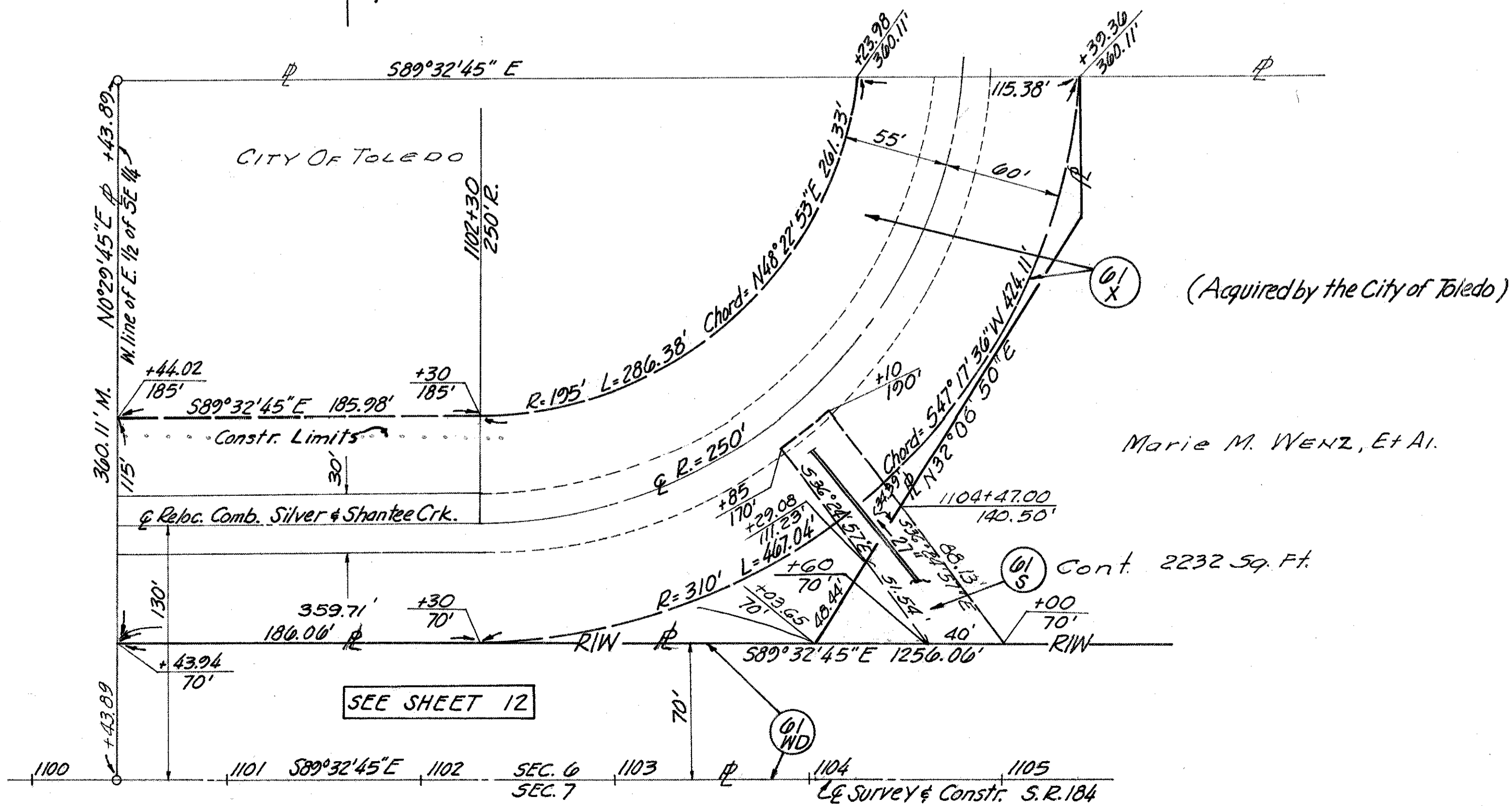
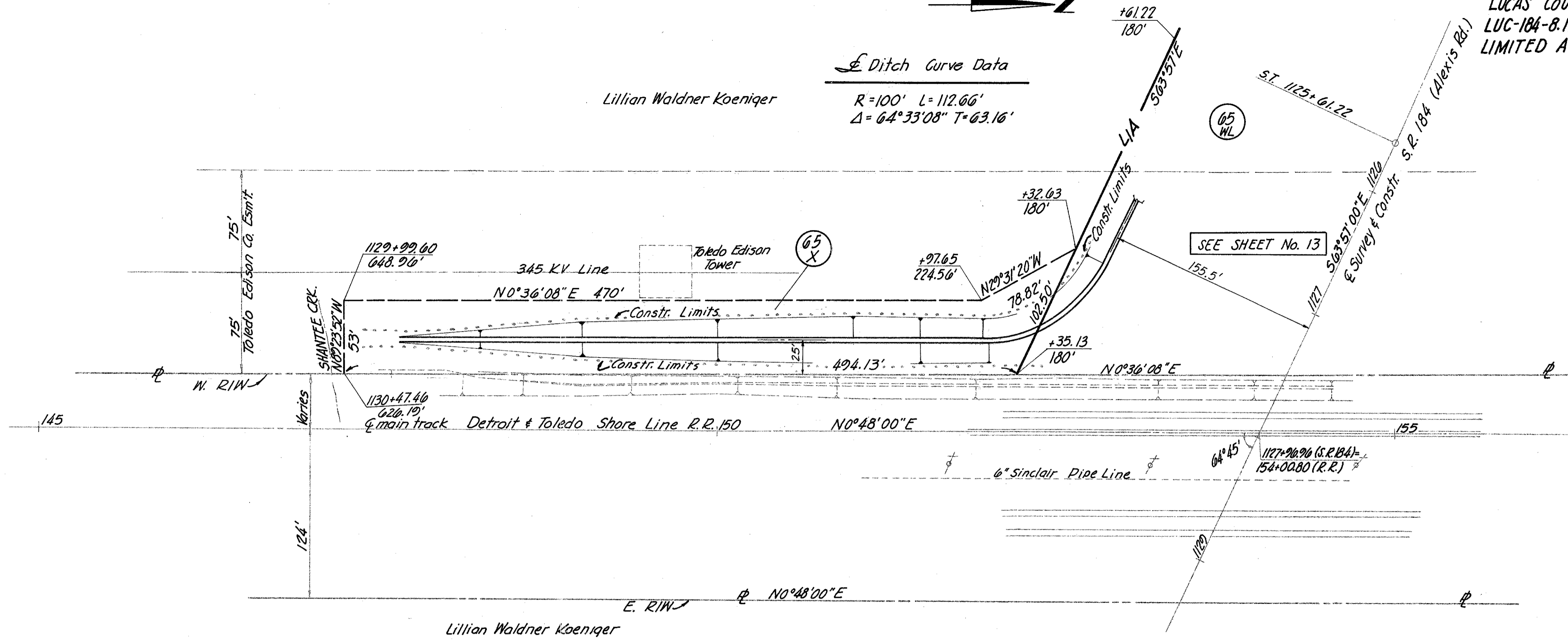


--	--	--	--

LUCAS COUNTY
LUC-184-8.11
LIMITED ACCESS

20
27

Ditch Curve Data
R=100' L=112.66'
Δ=64°33'08" T=63.16'

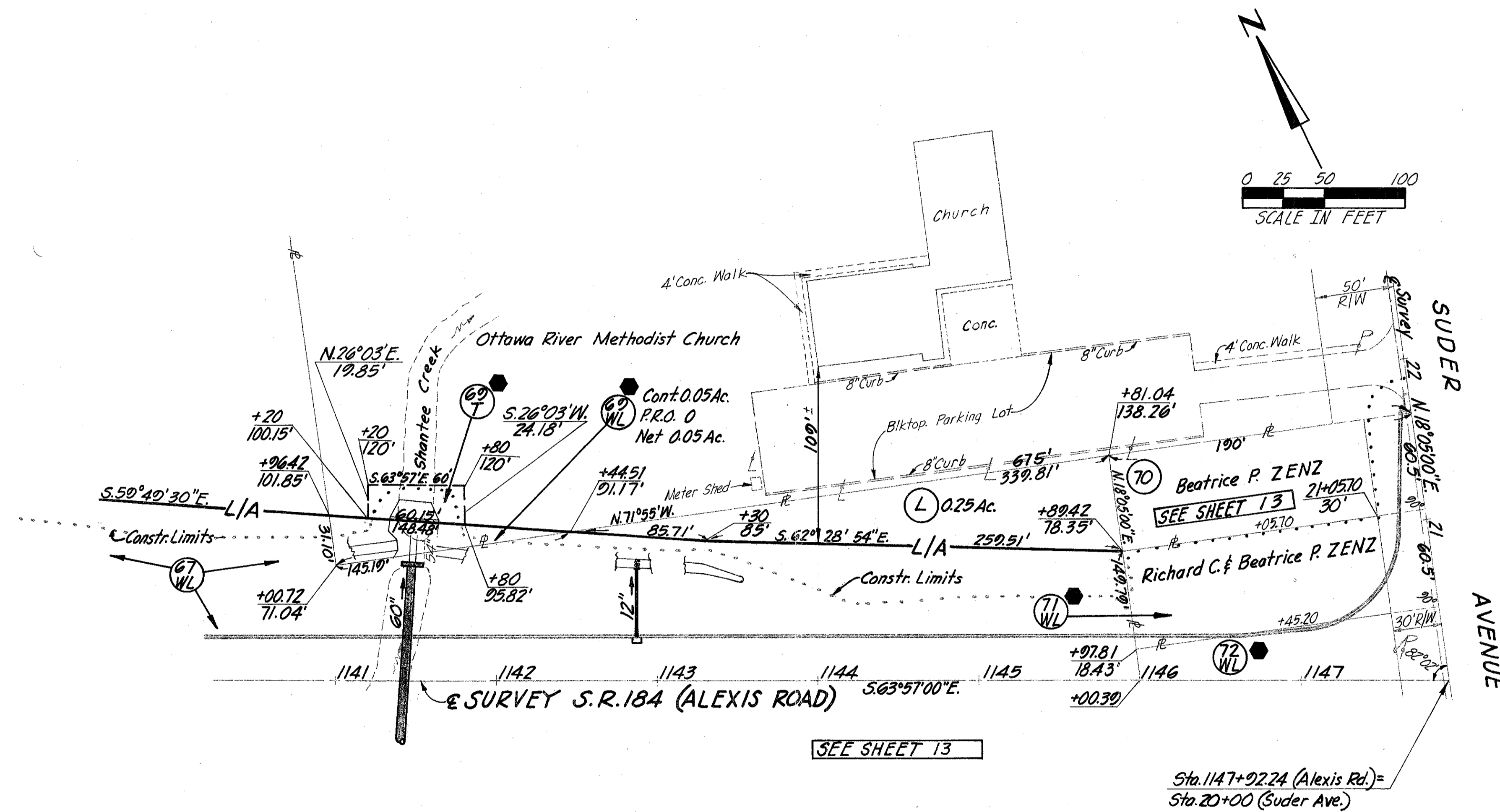


Revision	Date	Description
1	2-7-75	City of Toledo, et al. v. City of Toledo
2	2-14-75	Revised Par. G1-S

RIGHT-OF-WAY PLAN
OUTLET DITCH-S.R. 184 to Shantee Creek
& RELOCATED COMBINED SILVER & SHANTEE CREEK

Drawn	Checked	Type Funds	Comm. No.
D.A.H.			6631

SEC. 8, T. 9S., R. 8E.
City of Toledo



67 WL 11.34 Ac. - Normal RIW Participation
70 WL 3.54 Ac. - 100% Lucas Co. RIW Participation
Hopewell Realty Co.

● DENOTES 100% LUCAS CO. RIW PARTICIPATION

SEC. 8, T. 9S., R. 8E.
City of Toledo

Revision	Date	Description
		RIGHT OF WAY PLAN
		DETAIL OF PARCEL 67
		OTTAWA RIVER METHODIST CHURCH
Drawn	Checked	Type Funds Comm. No.
LWN		6631

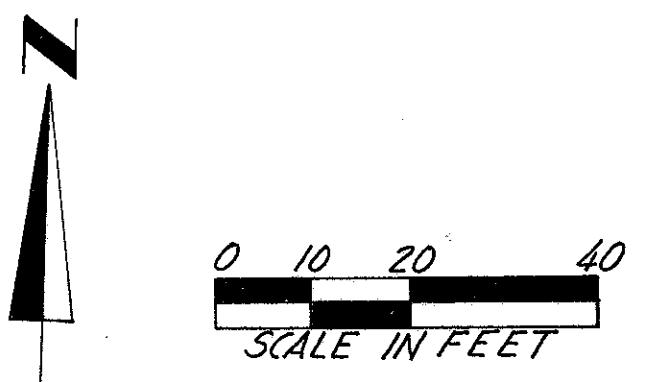
RIGHT OF WAY PLAN
S.R. 184 OVER ANN ARBOR R.R. CO.
& CHESAPEAKE & OHIO RAILWAY CO.
& PENN CENTRAL TRANSPORTION CO.

SEC. 1, T.9 S. R. 7 E.
 CITY OF TOLEDO

Sheet 1 of 2

LUCAS COUNTY
 LUC-184- 8.11

22
 27

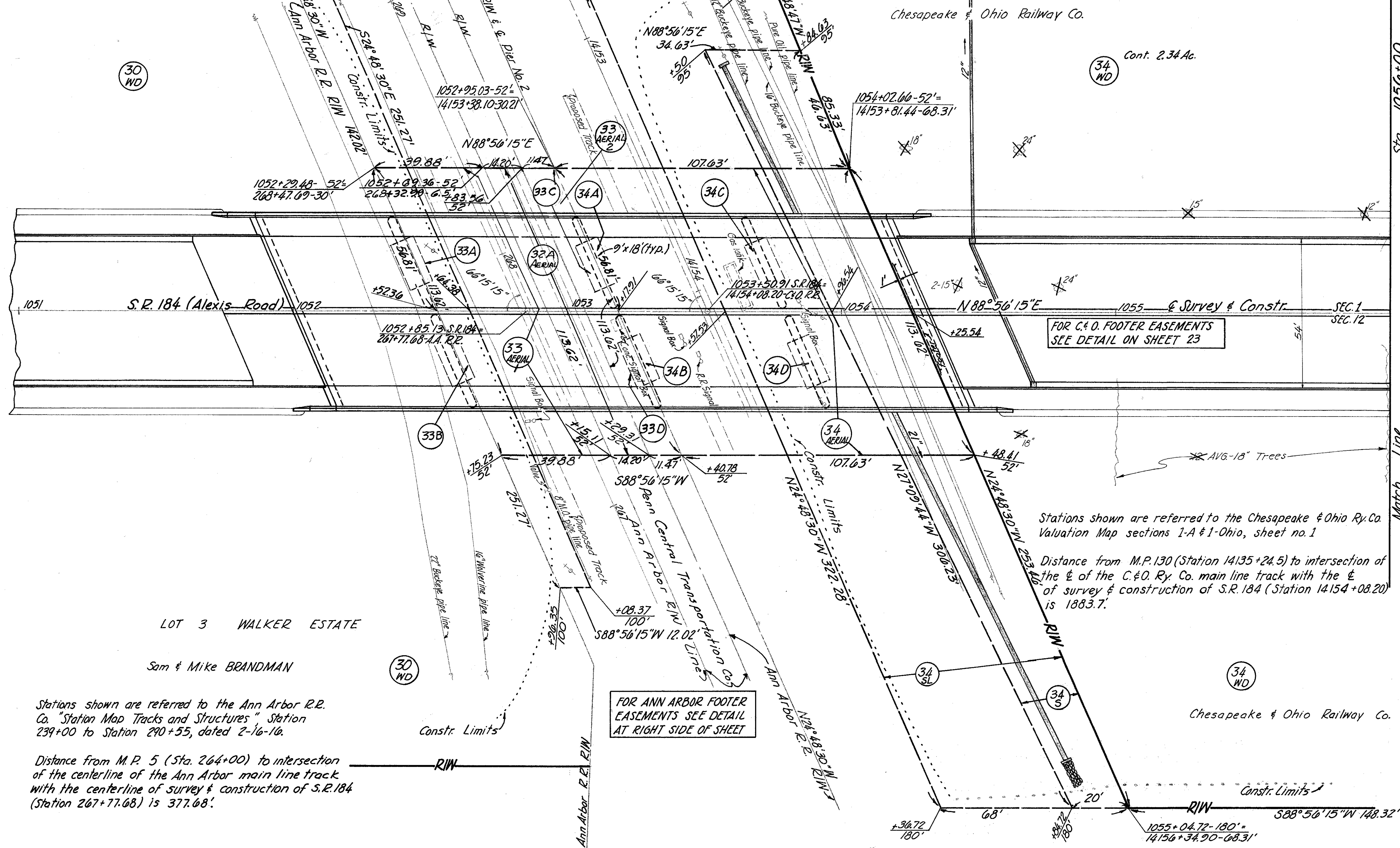


Simon V. SACK

Lot 4
 Lot 3

1051+95.17-130'
 209+32.90-30'

30
 WD



S.R. 184 (Alexis Road)

LOT 3 WALKER ESTATE

Sam & Mike BRANDMAN

Stations shown are referred to the Ann Arbor R.R. Co. "Station Map Tracks and Structures" Station 239+00 to Station 290+55, dated 2-16-16.

Distance from M.P. 5 (Sta. 264+00) to intersection of the centerline of the Ann Arbor main line track with the centerline of survey & construction of S.R. 184 (Station 267+77.68) is 377.68'.

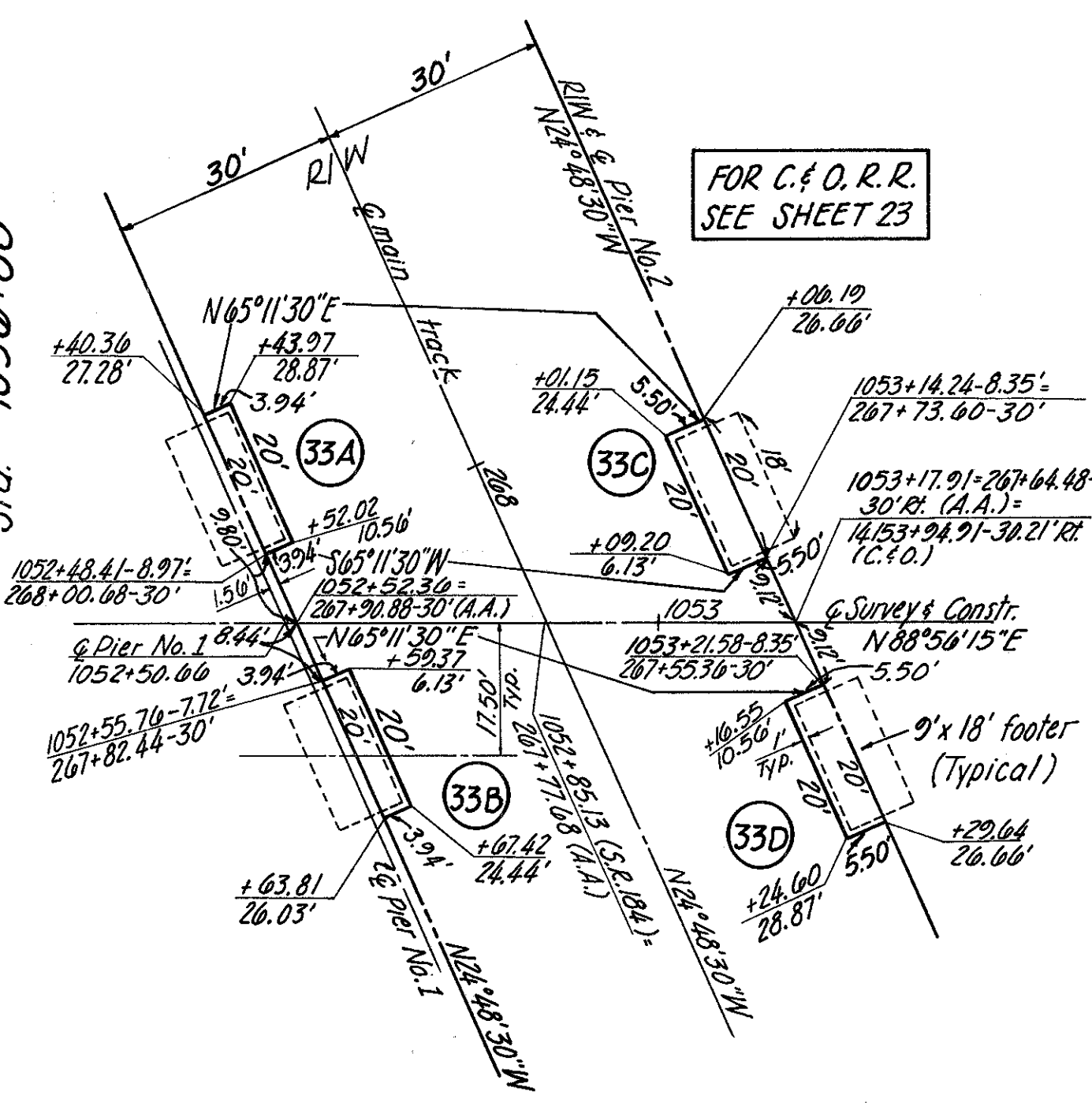
FOR ANN ARBOR FOOTER EASEMENTS SEE DETAIL AT RIGHT SIDE OF SHEET

Stations shown are referred to the Chesapeake & Ohio Ry. Co. Valuation Map sections 1-A & 1-Ohio, sheet no. 1

Distance from M.P. 130 (Station 14135+24.5) to intersection of the C. & O. Ry. Co. main line track with the E of survey & construction of S.R. 184 (Station 14154+08.20) is 1883.7'.

Chesapeake & Ohio Railway Co.

SEC. 12, T.9 S. R. 7 E.
 CITY OF TOLEDO



FOOTER EASEMENT DETAIL- ANN ARBOR R.R.
 SCALE: 1" = 20'

ANN ARBOR RR CO.

PARCEL NUMBER	EASEMENT REQUIRED	TOTAL AREA SQ. FT.	AREA OF OVERLAP SQ. FT.		SHEET No.
			HIGHWAY	AERIAL	
33A	Highway	79	79	79	22
33B	"	79	79	79	22
33C	"	110	110		22
33D	Highway	110	110		22
33AERIAL 1	Aerial	4148	378	1250	22
33AERIAL 2	Aerial	1193			
33T	Temporary	2764		1250	22

PENN CENTRAL TRANSP. CO.

PARCEL NUMBER	EASEMENT REQUIRED	TOTAL AREA	SHEET NO.
32A AERIAL	AERIAL	1477	22

Revision	Date	Description
2	10-9-70	32A Width Corrected to 13'
1	6-2-70	Add Penn Cent. Transp. Co.

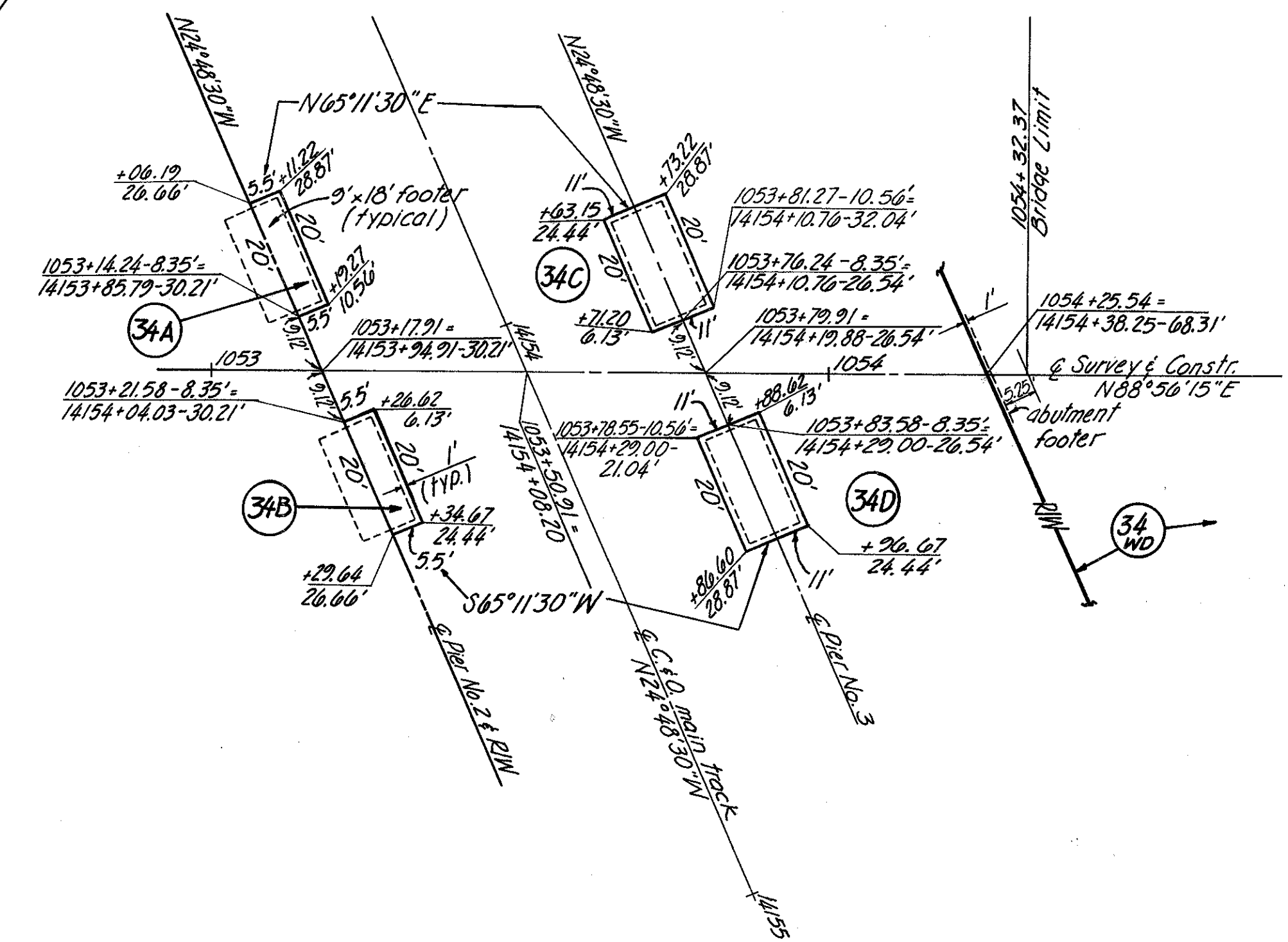
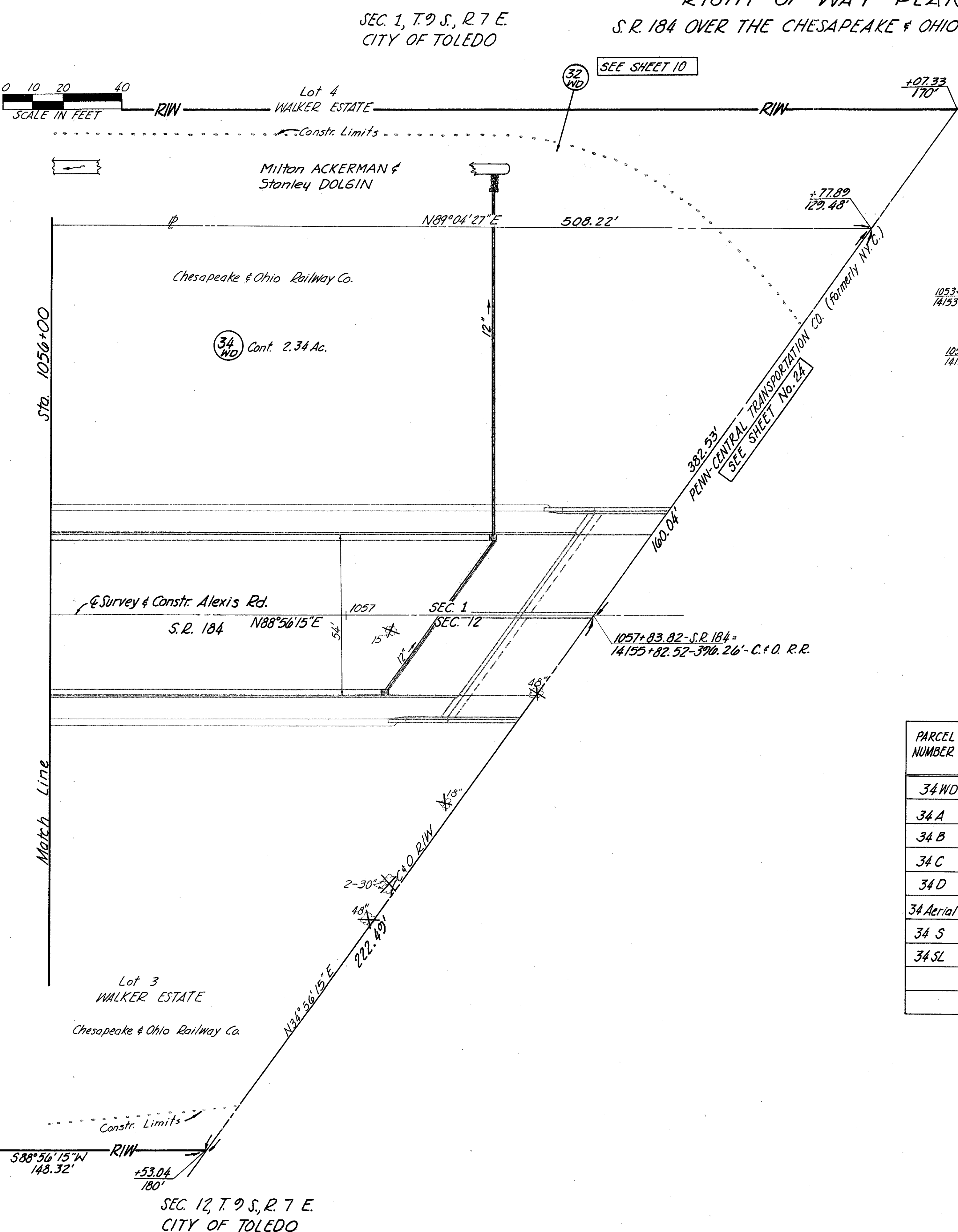
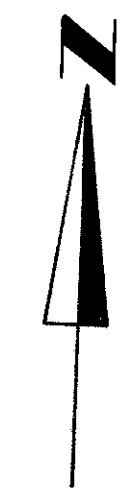
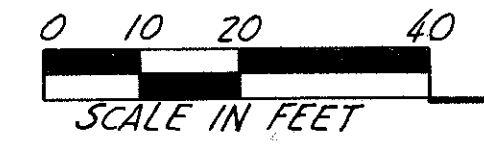
RIGHT OF WAY PLAN
 S.R. 184 OVER ANN ARBOR R.R. &
 CHESAPEAKE & OHIO RAILWAY CO.
 Drawn: L.W.N. & D.A.H. Checked: Date: Type: Funds:

RIGHT OF WAY PLAN
S.R. 184 OVER THE CHESAPEAKE & OHIO RAILWAY CO.

LUCAS COUNTY
LUC-184-8.11

23
27

Sheet 2 of 2



FOOTER EASEMENT DETAIL - C & O. R.R.
SCALE: 1" = 20'
(Plan View shown on Sheet 22)

PARCEL NUMBER	EASEMENT REQUIRED	TOTAL AREA	AREA OF OVERLAP - SQ. FT.				SHEET NUMBER
			HIGHWAY	AERIAL	SEWER	SLOPE	
34WD	Warranty Deed	2.34 Ac.					10, 22, 23
34A	Highway	110 Sq. Ft.		110			23
34B	"	110 Sq. Ft.		110			23
34C	"	220 Sq. Ft.		220		220	23
34D	Highway	220 Sq. Ft.		220		220	23
34Aerial	Aerial	11,194 Sq. Ft.	660		3016	7073	22
34S	Sewer	7409 Sq. Ft.		3016		7409	22
34SL	Slope	20,291 Sq. Ft.	440	7073	7409		22

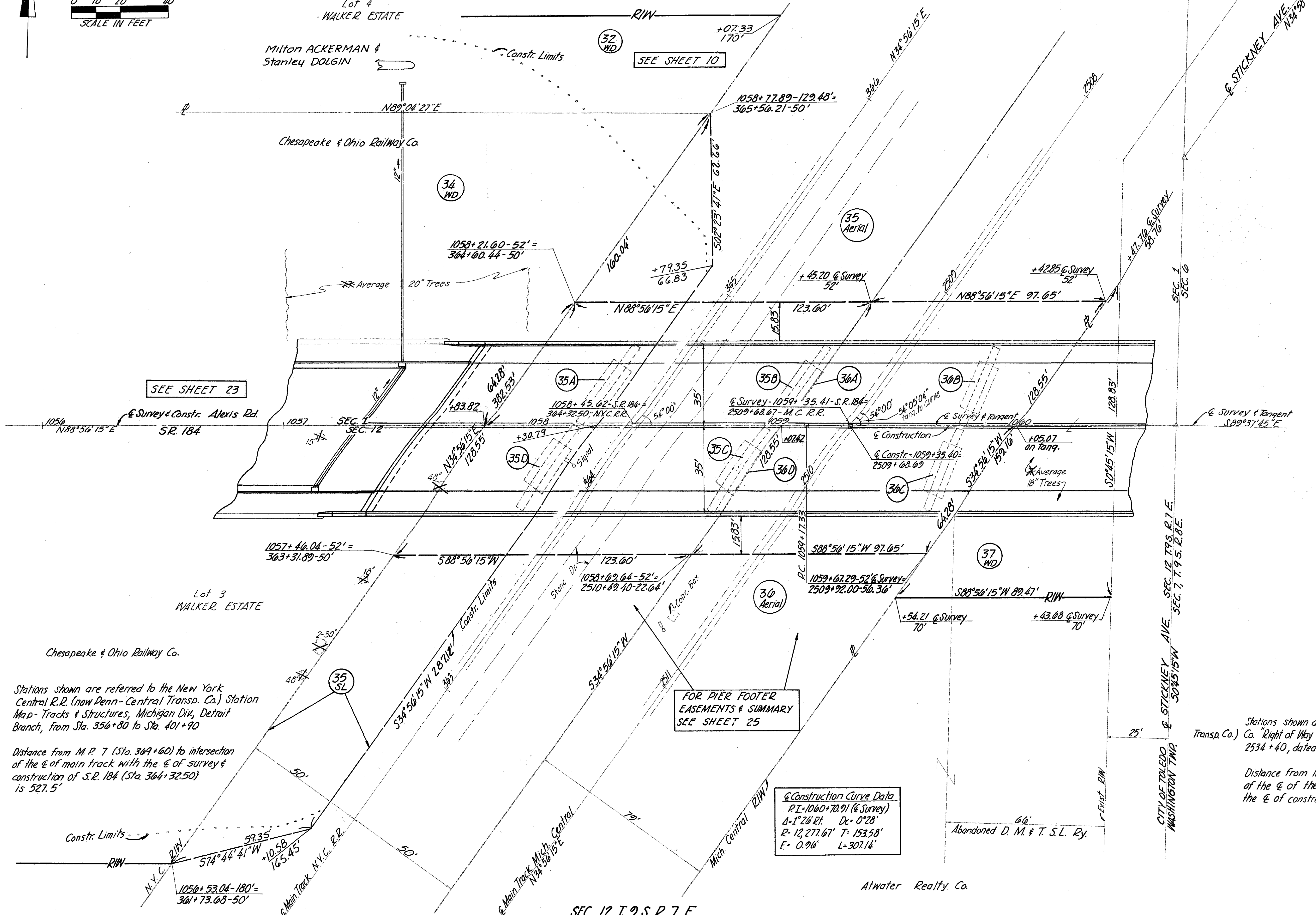
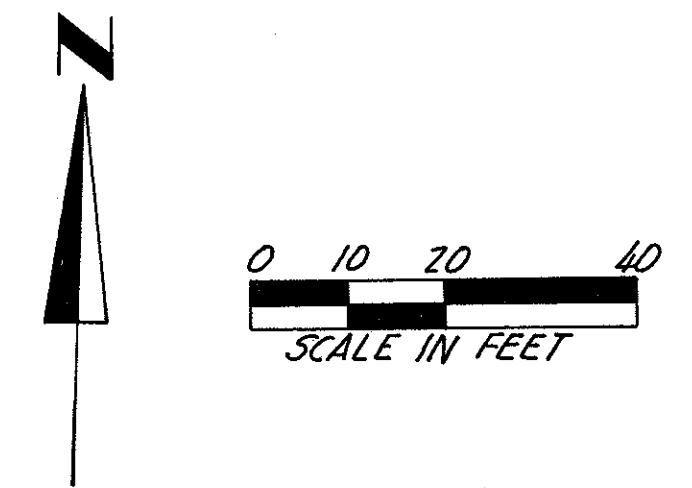
Revision	Date	Description

RIGHT OF WAY PLAN
S.R. 184 OVER THE CHESAPEAKE & OHIO RAILWAY CO.

Drawn	Checked	Date	Type Funds
LWN & DAH			

SEC. 1, T. 9 S., R. 7 E.
CITY OF TOLEDO

RIGHT OF WAY PLAN
S. R. 184 OVER
NEW YORK CENTRAL R.R. & MICHIGAN CENTRAL R.R.
(now Penn-Central Transportation Company)



Stations shown are referred to the Michigan Central R.R. (now Penn-Central Transp. Co.) "Right of Way & Track Map", Station 2472+43 to Station 2534+40, dated 6-30-18

Distance from M.P. D-50 (Sta. 2498+00) to intersection of the ϵ of the Mich. Central R.R. main line track with the ϵ of construction of S.R. 184 (Sta. 2509+68.69) is 1168.69'.

FOR PIER FOOTER EASEMENTS & SUMMARY SEE SHEET 25

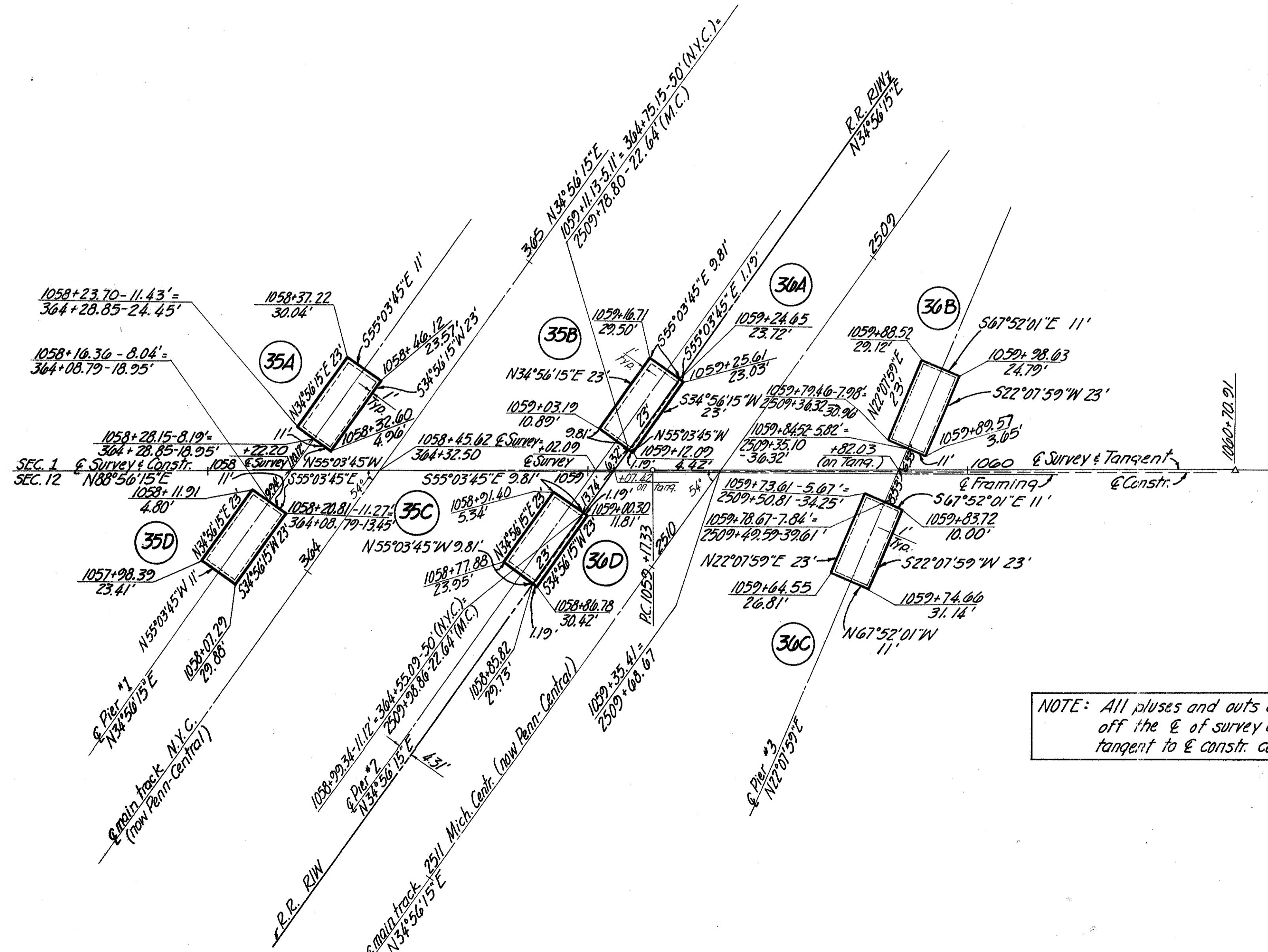
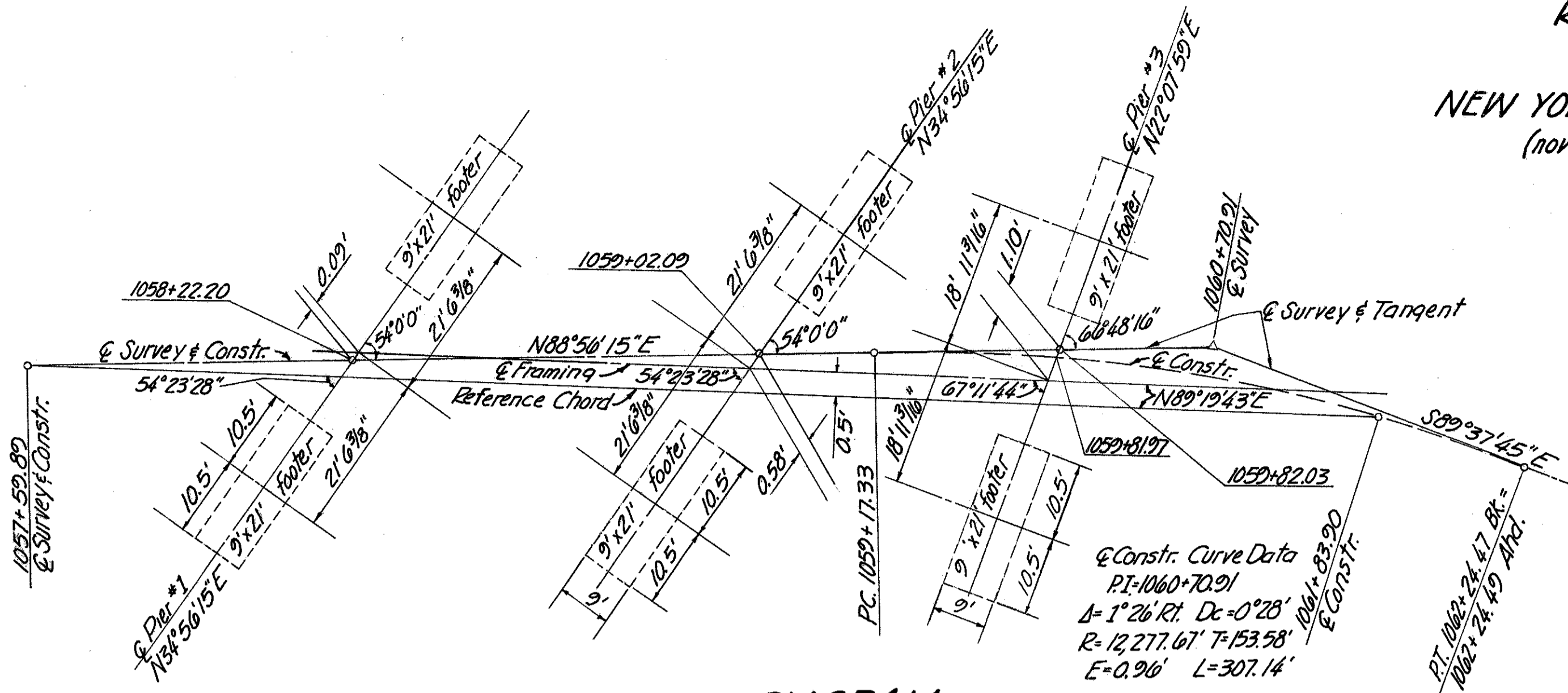
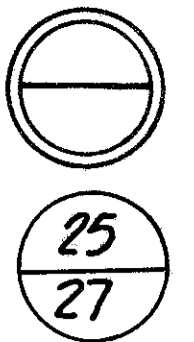
Construction Curve Data	
PI=1060+70.91 (Survey)	
$\Delta=1^{\circ}26'21''$ Dc=0'28"	
R=12,277.67' T=153.58'	
E=0.96' L=307.14'	

2	12-16-70	35 SL Change
36	3-4-10	Per Platting Size changed
Revision	Date	Description
RIGHT OF WAY PLAN		
S.R. 184 Over New York Central R.R. & Michigan Central R.R. (now Penn-Central Transp. Co.)		
Drawn	Checked	Date
L.W.N.		

RIGHT OF WAY PLAN
S.R. 184 OVER
NEW YORK CENTRAL R.R. & MICHIGAN CENTRAL R.R.
 (now Penn-Central Transportation Company)

SHEET 2 OF 2

LUCAS COUNTY
 LUC-184-8.11



NOTE: All pluses and outs are off the & of survey and/or tangent to & constr. curve

PARCEL No.	EASEMENT REQUIRED	TOTAL AREA SQ. FT.	AREA OF OVERLAP - SQ. FT.			SHEET No.
			HIGHWAY	AERIAL	SLOPE	
35A	Highway	253		253	253	25
35B	"	226		226		25
35C	"	226		226		25
35D	Highway	253		253	253	25
35Aerial	Aerial	12,854	958		4885	24
35SL	Slope	12,723	506	4885		24
30A	Highway	27		27		25
30B	"	253		253		25
30C	"	253		253		25
30D	Highway	27		27		25
30Aerial	Aerial	10,156	560			24

Revision	Date	Description
2	12-16-70	35SL Change
1	9-4-70	Footer Size & Easement's changed

RIGHT OF WAY PLAN
S.R. 184 OVER NEW YORK CENTRAL R.R. & MICHIGAN CENTRAL R.R. (now Penn-Cent. Transp. Co.)

Drawn	Checked	Date	Type
D.A.H.			

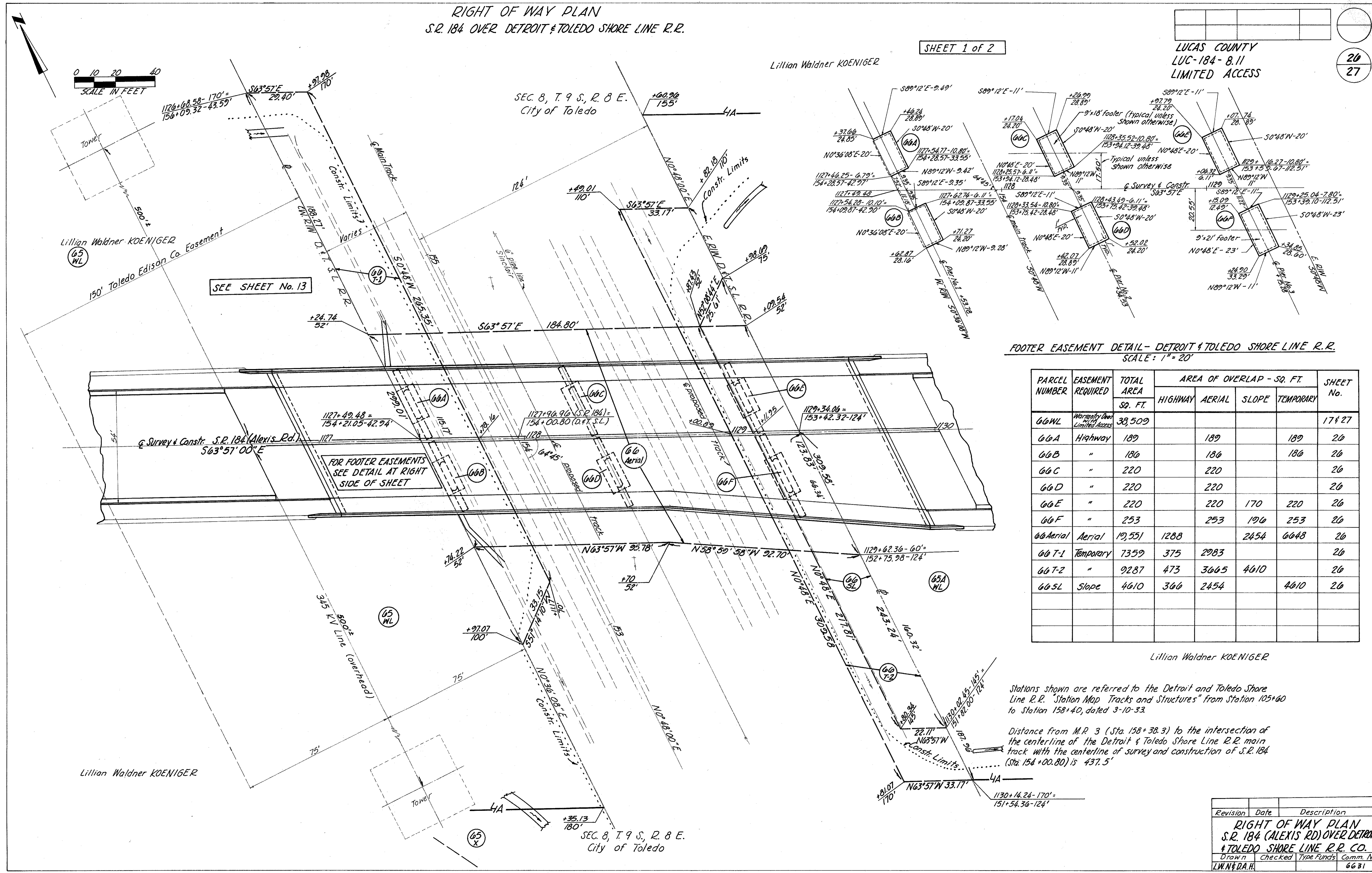
RIGHT OF WAY PLAN
S.R. 184 OVER DETROIT & TOLEDO SHORE LINE R.R.

SHEET 1 of 2

LUCAS COUNTY
LUC-184-8.11
LIMITED ACCESS

20
27

Lillian Waldner KOENIGER



FOOTER EASEMENT DETAIL - DETROIT & TOLEDO SHORE LINE R.R.
SCALE: 1" = 20'

PARCEL NUMBER	EASEMENT REQUIRED	TOTAL AREA SQ. FT.	AREA OF OVERLAP - SQ. FT.				SHEET No.
			HIGHWAY	AERIAL	SLOPE	TEMPORARY	
66WL	Warranty/Deed Limited Access	38,509					17 & 27
66A	Highway	189		189		189	20
66B	"	186		186		186	20
66C	"	220		220			20
66D	"	220		220			20
66E	"	220		220	170	220	20
66F	"	253		253	196	253	20
66Aerial	Aerial	19,551	1288		2454	6648	20
66T-1	Temporary	7359	375	2983			20
66T-2	"	9287	473	3665	4610		20
66SL	Slope	4610	366	2454		4610	20

Lillian Waldner KOENIGER

Stations shown are referred to the Detroit and Toledo Shore Line R.R. "Station Map Tracks and Structures" from Station 105+60 to Station 158+40, dated 3-10-33.

Distance from M.P. 3 (Sta. 158+38.3) to the intersection of the centerline of the Detroit & Toledo Shore Line R.R. main track with the centerline of survey and construction of S.R. 184 (Sta. 154+00.80) is 437.5'

Revision	Date	Description
		RIGHT OF WAY PLAN S.R. 184 (ALEXIS RD) OVER DETROIT & TOLEDO SHORE LINE R.R. CO.
Drawn	Checked	Type Funds Comm. No.
L.W.N.F.D.A.H.		6631

