

O.D.O.T. DISTRICT 2 SURVEY OFFICE (USE ONLY)

PERSONNEL _____

REFERENCE NO. _____

SHEET 1 OF 20

NOTES _____ DATE 7/31/70

ROUTE I-75

H.C. _____ WEATHER _____

COUNTY LUCAS

R.C. _____ TEMP. _____

TOWNSHIP CITY OF TOLEDO

SECTION 27

DWG BY NIESE PID _____

T 9 S R 7 E

TYPE MONUMENT _____

ON SURFACE - BELOW _____ ON _____

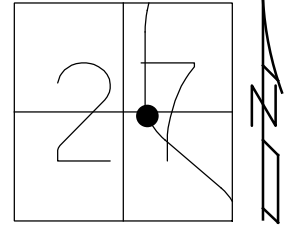
OFFSET C PAVEMENT _____ LT : RT

_____ TO _____ EDGE PAVEMENT

STATION: 236+40.83

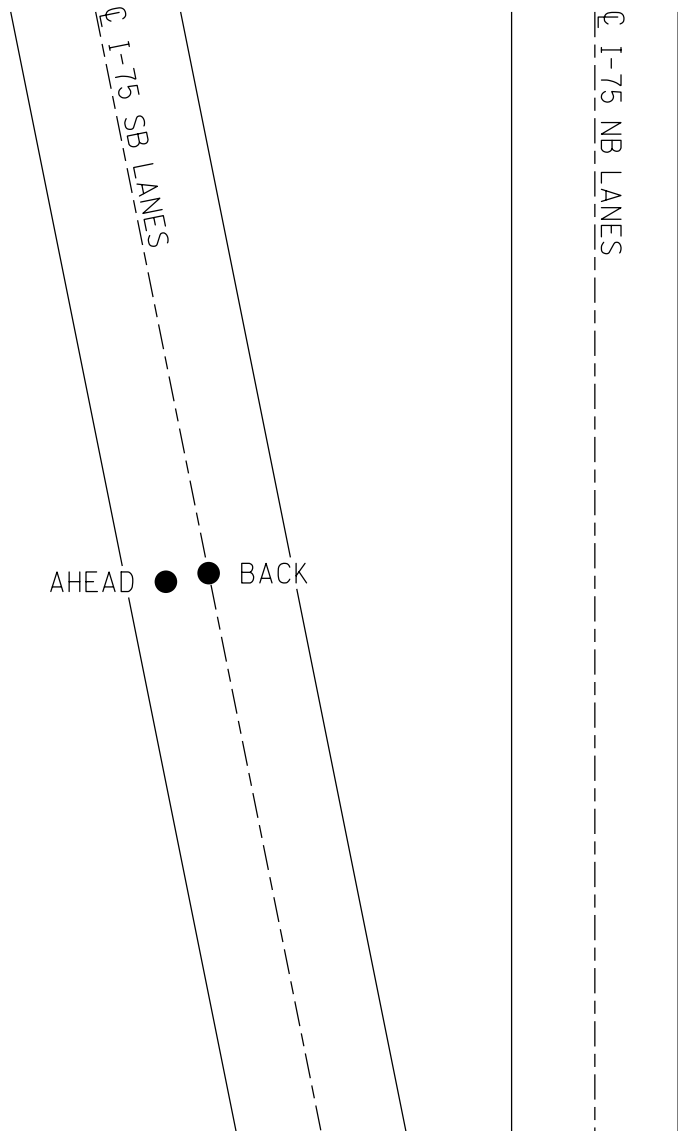
HORIZ.DATUM: _____ GEOID: _____

GRID: NORTHING: _____ EASTING: _____



RECORD: P.T.
STA 236+40.83 BACK
7/31/70, NPB
I-75 C R/W SB ALIGNMENT
PID 77254
4/24/20

DIST. FROM STA
AHEAD TO BACK=13.00'



REF. NO. SUBJECT MONUMENTS

MEASUREMENT DATE

7/31/70 INITIALS

ITEM NO. PROJECT NO. 420

COMPUTATION DATE

7/31/70 INITIALS

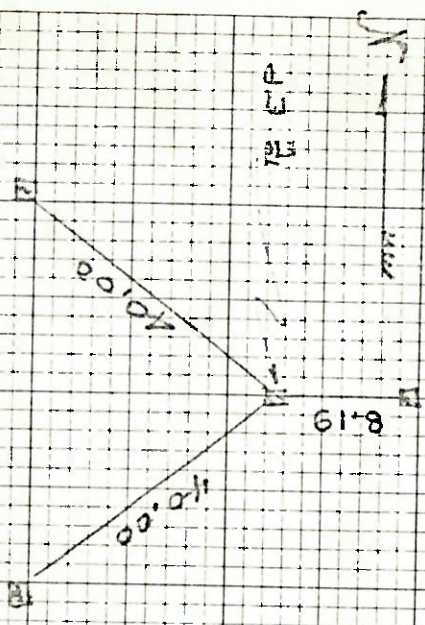
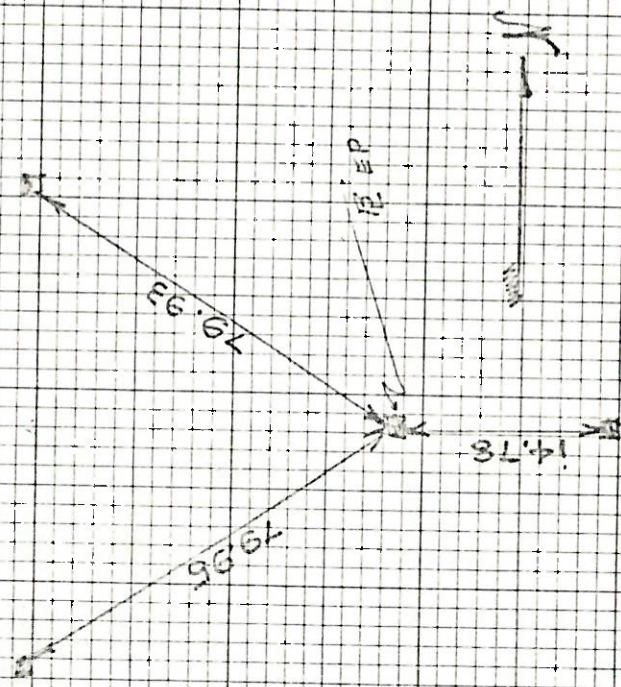
LOCATION SEE BELOW

Page 2 of 2

(1) MONUMENT IN PAVEMENT AND (1) IN MEDIAN
PI. # 11 AND PT 11E 373+05.98.

PT. 236 + 40.83 BEP

PC 248 + 62.80 SA, EP



TOTAL OF 14 MONUMENTS