

O.D.O.T. DISTRICT 2 SURVEY OFFICE (USE ONLY)

PERSONNEL \_\_\_\_\_

REFERENCE NO. \_\_\_\_\_

SHEET 3 OF 20

NOTES \_\_\_\_\_

DATE 7/31/70

ROUTE I-75

H.C. \_\_\_\_\_

WEATHER \_\_\_\_\_

COUNTY LUCAS

R.C. \_\_\_\_\_

TEMP. \_\_\_\_\_

TOWNSHIP CITY OF TOLEDO

DWG BY NIESE

PID \_\_\_\_\_

SECTION 27

T 9 S R 7 E

TYPE MONUMENT MONBOX

ON SURFACE - ~~BELOW~~ ON

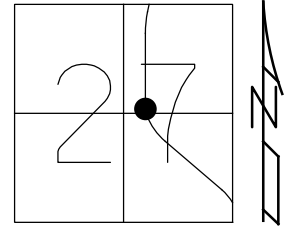
OFFSET  $\varnothing$  PAVEMENT \_\_\_\_\_ LT : ~~RT~~

- TO - EDGE PAVEMENT

STATION: 238+51.18

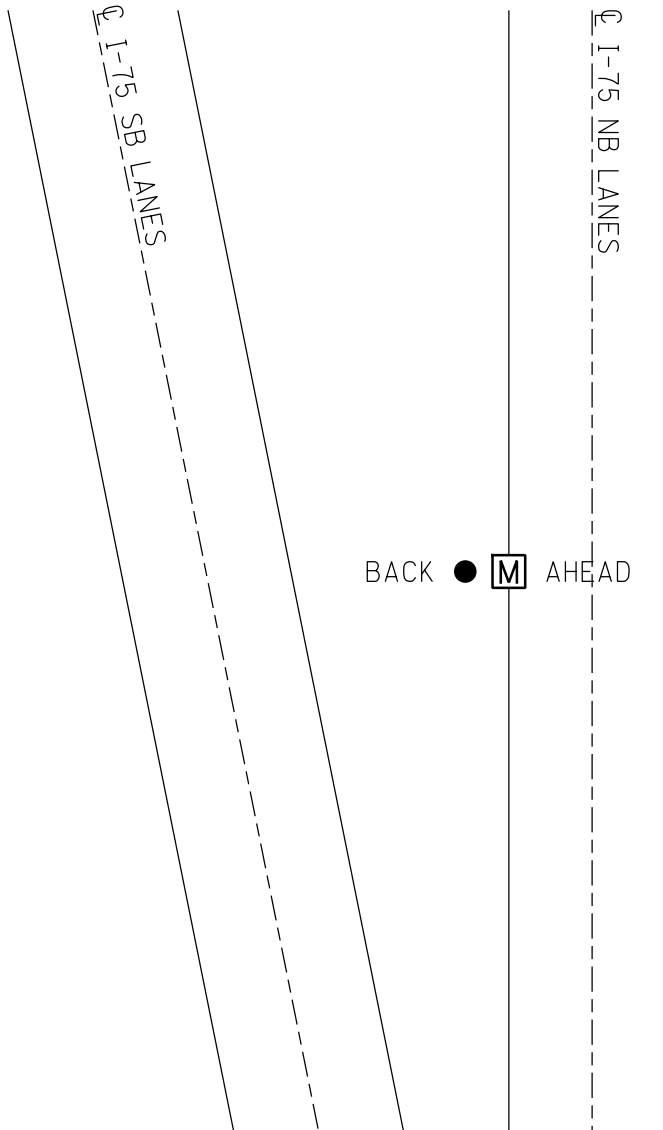
HORZ. DATUM: NAD83(ADJUSTED 1995) GEOID: \_\_\_\_\_

GRID: NORTHING: 732150.381 EASTING: 1675514.349



RECORD: P.T.  
STA 238+51.19 BACK  
7/31/70, NPB  
PROPOSED CMON  
I-75  $\varnothing$  R/W NB ALIGNMENT  
PID 77254  
4/24/20

DIST. FROM STA  
AHEAD TO BACK=13.00'



REF. NO.

SUBJECT MONUMENTS

ITEM NO.

PROJECT NO. 420

LOCATION

SEE BELOW

11-IR-75-4.19

SURVEY DATE

7/31/70

INITIALS

XLR

COMPUTATION DATE

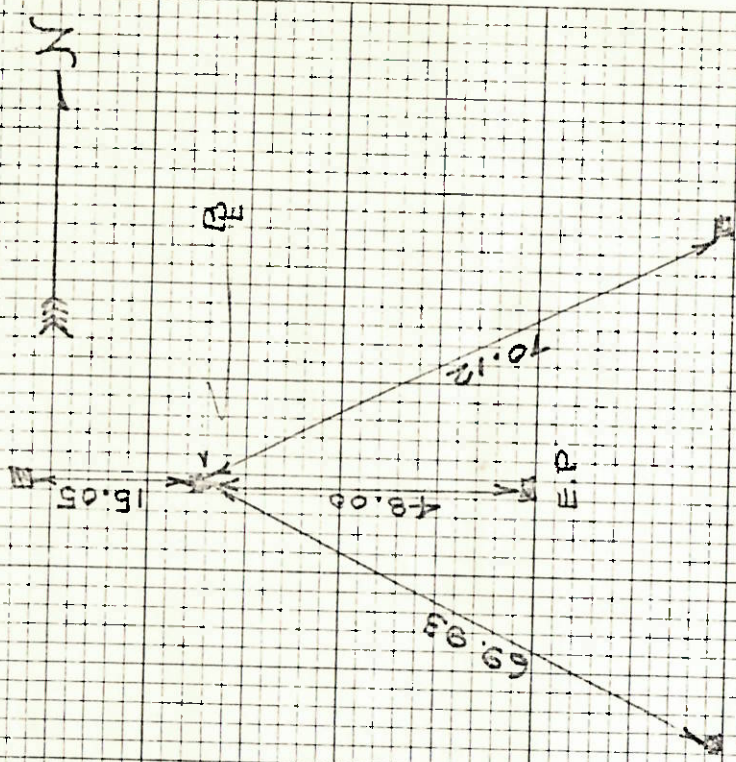
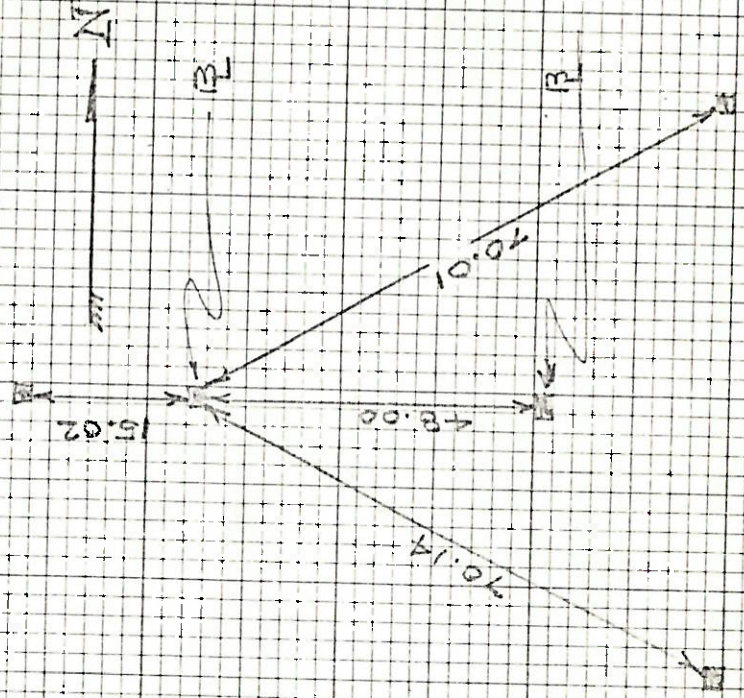
INITIALS

Page 1 of 2

NORTH BOUND AVE  
241+88.07  
373+25 S.W.

PT. 238+51.19

EDGE OF PAVEMENT



614-5C I-17