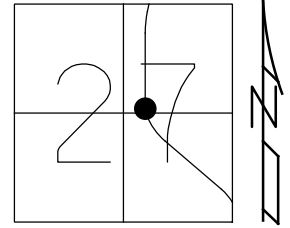


O.D.O.T. DISTRICT 2 SURVEY OFFICE (USE ONLY)

PERSONNEL _____ REFERENCE NO. _____ SHEET 4 OF 20
 NOTES _____ DATE 7/31/70 ROUTE I-75
 H.C. _____ WEATHER _____ COUNTY LUCAS
 R.C. _____ TEMP. _____ TOWNSHIP CITY OF TOLEDO
 SECTION 27
 DWG BY NIESE PID _____ T 9 S R 7 E

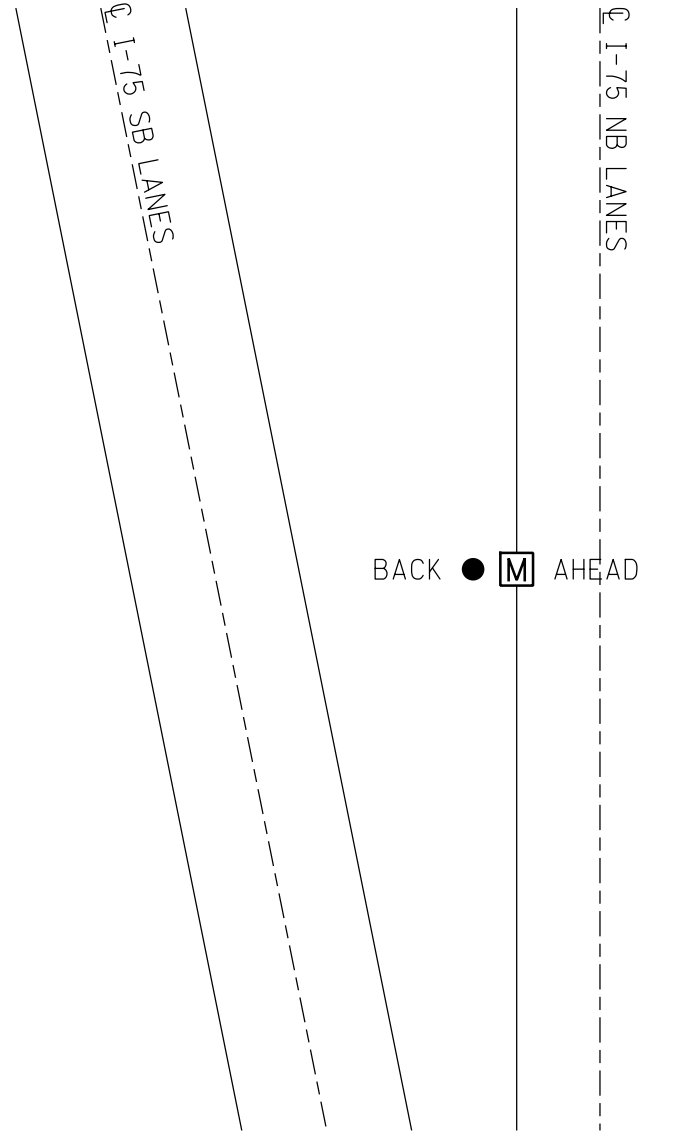
TYPE MONUMENT MONBOX
 ON SURFACE - ~~BELOW~~ ON
 OFFSET \dot{C} PAVEMENT _____ LT : ~~RT~~
 - TO EDGE PAVEMENT
 STATION: 238+51.18



HORIZ. DATUM: NAD83(ADJUSTED 1995) GEOID: _____
 GRID: NORTHING: 732150.852 EASTING: 1675527.340

RECORD: P.T.
 STA 238+51.19 AHEAD
 7/31/70, NPB
 PROPOSED MONBOX
 I-75 \dot{C} R/W NB ALIGNMENT
 PID 77254
 4/24/20

DIST. FROM STA
 AHEAD TO BACK=13.00'



REF. NO.

SUBJECT MONUMENTS

ITEM NO.

PROJECT NO. 420

LOCATION

SEE BELOW

11-IR-75-4.19

SURVEY DATE

7/31/70

INITIALS

XLR

COMPUTATION DATE

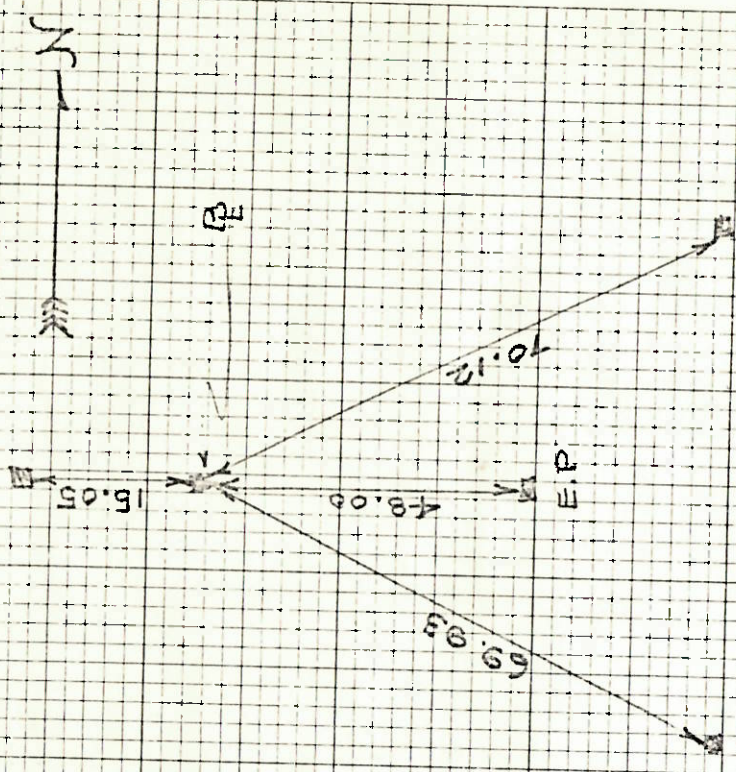
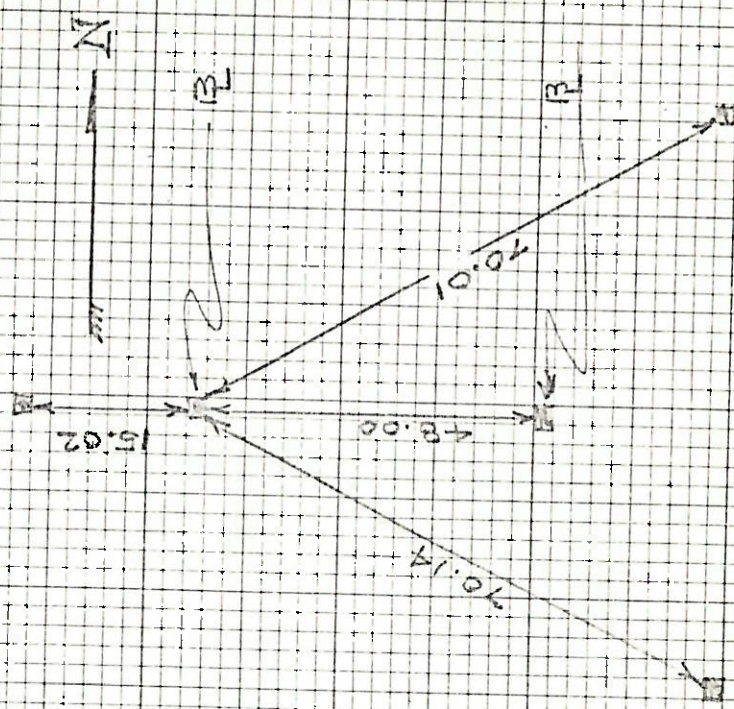
INITIALS

Page 1 of 2

NORTH BOUND AVE
241+88.07
373+25 S.W.

PT. 238+51.19

EDGE OF
PAVEMENT



614-56 I-17